

File No.

T. 6 N. R. 20 W. Sec.

DUPLICATE

County Beavertown

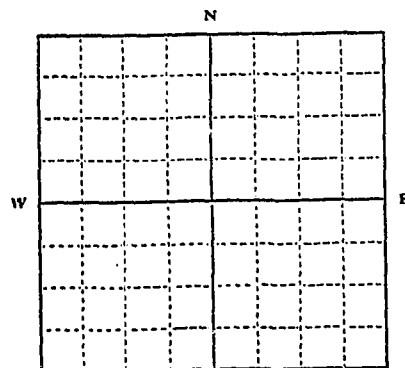
STATE OF MONTANA
ADMINISTRATOR OF GROUNDWATER CODE
OFFICE OF STATE ENGINEER

Declaration of Vested Groundwater Rights

(Under Chapter 237, Montana Session Laws, 1961)

1. Chris Daniel Blazevich, of RR #1 Beavertown,
(Name of Appropriator) (Address) (Town)

County of Beavertown State of Montana
have appropriated groundwater according to the Montana laws in effect prior to January 1, 1962, as follows:



Hamilton s Heights
Lot 1 Block 18.

1/4 Sec. T. R.

Indicate point of appropriation and place of use, if possible. Each small square represents 10 acres.

2. The beneficial use on which the claim is based family home use, livestock water, lawn & garden irrigation

3. Date or approximate date of earliest beneficial use; and how continuous the use has been since 1900 has been in constant use

4. The amount of groundwater claimed (in minor's inches or gallons per minute) 5 gals per minute

5. If used for irrigation, give the acreage and description of the lands to which water has been applied and name of the owner thereof lawn & garden 1/2 acre

6. The means of withdrawing such water from the ground and the location of each well or other means of withdrawal electric pump (automatic pressure type)

7. The date of commencement and completion of the construction of the well, wells, or other works for withdrawal of groundwater approximately 1900

8. The depth of water table 6 ft.

9. So far as it may be available, the type, size and depth of each well or the general specifications of any other works for the withdrawal of groundwater drilled well 30 ft.

10. The estimated amount of groundwater withdrawn each year 250,000 gals

11. The log of formations encountered in the drilling of each well, if available not available

12. Such other information of a similar nature as may be useful in carrying out the policy of this act, including reference to book and page of any county record none

Signature of Owner Chris D. Blazevich

Date Dec. 30, 1965

Three copies to be filed by the owner with the County Clerk and Recorder of the county in which the well is located.

Please answer all questions. If not applicable, so state, otherwise the form will be returned.


Original to the County Clerk and Recorder; Duplicate to the State Engineer; Triplicate to the Montana Bureau of Mines and Geology, and Quadruplicate for the Appropriator.

#4731

I certify that I received and filed this
instrument on this 30th
day of Dec., 1965 at 4:06
o'clock P. M.

F. S. Moore
COUNTY RECORDER

By F. S. Moore Deputy



RECORDED
INDEXED
FEB 1 1966
COUNTY RECORDER
CLERK

DUPLICATE

JAN 16 1967

Ravalli County

Title McDermott STATE OF MONTANA
Butcher ADMINISTRATOR OF GROUNDWATER CODE
Boyle Morton OFFICE OF STATE ENGINEER
Derinton Sullivan
Pickert

Notice of Completion of Groundwater Appropriation by Means of Well

(Under Chapter 237, Montana Session Laws, 1961)

Top of Ground
(Elev. above sea level 3,572)
8 surface soil
12 Brn. cl. + clay
15 white sand
26 clay sand
35 clay sand
45 Layer coarse sand small amo water
50 Heavy white sand
53 1/2 gravel & water
I.O.

Owner Harold Busch Address
Driller General Dringley Address Hamilton

Date of Notice of Appropriation of Groundwater

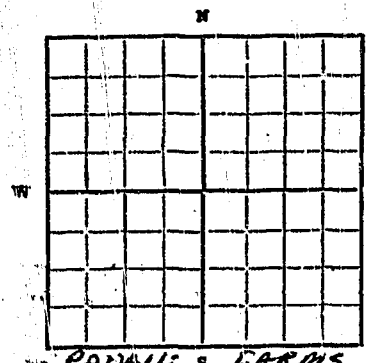
Date well started Sept 13-66 Date Completed Sept 22-66

Type of well Drilled Equipment Used C.A.H. tools
(dug, driven, bored or drilled) (Churn, drill, rotary or other)

Water Use: Domestic (L) Municipal () Stock () Irrigation ()
Industrial () Drainage () Other ()

Indicate on the diagram the character and thickness of the different strata met with in drilling, such as soil, clay, shale, gravel, rock or sand, etc. Show depth at which water is encountered, thickness and character of water-bearing strata and height to which the water rises in the well.

Table with columns: Size of Drilled Hole, Size and Weight of Pump, From (Feet), To (Feet), PERFORATIONS (Size, From, To)



RAVALLI'S FARMS
LOT 20 Block 1
1/4 Sec. T. R.

Indicate location of well and place of use, if possible. Each small square represents 10 acres.

Show exact depth of bottom

Static Water Level for non-flowing Well 24 feet.

Shut-in Pressure for Flowing Well

Pumping Water Level 29 feet at 50 gal. per minute.

Discharge in gal., per min. of flowing well

How Tested Pumped length of Test 2 hrs

Remarks: (Gravel packing, cementing, packers, type of shutoff, Location of place of use of groundwater if not at well, and any other similar pertinent information, including number of acres irrigated, if used for irrigation)

126 3519-C
Driller's License Number

Signature of Driller's Signature

This form to be prepared by driller, and three copies to be filed by the owner with the County Clerk and Recorder in the county in which the well is located.

Please answer all questions. If not applicable, so state, otherwise the form will be returned.

Original to the County Clerk and Recorder; duplicate to the State Engineer; Triplicate to the School of Mines and Quadruplicate for the Appropriator.

41655

#4892

I certify that I received and filed this instrument on this 12th day of Jan 1967 at 1:55 o'clock P.M.

J. S. Moore
COUNTY RECORDER

Fee 2.00

OFFICE OF PUBLIC INDEMNITY
COMMISSIONER OF SUPERVISOR'S COURT
STATE OF MONTANA

DEPARTMENT OF REVENUE
STATE OF MONTANA
RECEIVED
JAN 12 1967
MONTANA DEPARTMENT OF REVENUE
STATE OF MONTANA
RECEIVED
JAN 12 1967

STATE OF MONTANA
DEPARTMENT OF REVENUE
RECEIVED
JAN 12 1967

GI

File No.

T 6. 7N R 2. 42

DUPLICATE

Ravalli County

STATE OF MONTANA
ADMINISTRATOR OF GROUNDWATER CODE
OFFICE OF STATE ENGINEER

RECEIVED
JAN 8 1964

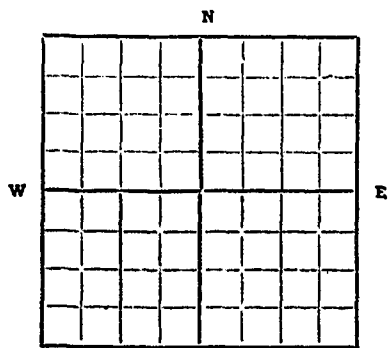
Declaration of Vested Groundwater Rights

(Under Chapter 237, Montana Session Laws, 1960)

STATE ENGINEER

E. Harlan & Madge Buck of CORVALLIS MONT
(Name of Appropriator) (Address) (Town)

County of Ravalli, State of Montana, have appropriated groundwater according to the Montana laws in effect prior to January 1, 1962, as follows:



Sec. 20^s block 1
Ravalli Town.

1/4 Sec. T. R.
Indicate point of appropriation and place of use, if possible. Each small square represents 10 acres.

- 2. The beneficial use on which the claim is based DOMESTIC, STOCK & IRRIGATION
- 3. Date or approximate date of earliest beneficial use; and how continuous the use has been 1931
CONTINUOUS
- 4. The amount of groundwater claimed (in miner's inches or gallons per minute) 10.99 GPM PER MINUTE
- 5. If used for irrigation, give the acreage and description of the lands to which water has been applied and name of the owner thereof YARD & GARDEN
- 6. The means of withdrawing such water from the ground and the location of each well or other means of withdrawal PUMP

- 7. The date of commencement and completion of the construction of the well, wells, or other works for withdrawal of groundwater 1931 - 1943
- 8. The depth of water table Varies from 15ft to 33ft
- 9. So far as it may be available, the type, size and depth of each well or the general specifications of any other works for the withdrawal of groundwater
- 10. The estimated amount of groundwater withdrawn each year 122,500
- 11. The log of formations encountered in the drilling of each well if available 28ft clay + gravel
4ft of sand
- 12. Such other information of a similar nature as may be useful in carrying out the policy of this act, including reference to book and page of any county record

E. Harlan Buck
Signature of Owner Madge C. Buck
Date 12-28-63

Three copies to be filed by the owner with the County Clerk and Recorder of the county in which the well is located.

Please answer all questions. If not applicable, so state, otherwise the form will be returned.

Original to the County Clerk and Recorder; duplicate to the State Engineer; Triplicate to the School of Mines and Quadruplicate for the Appropriator.

27158

#2350

I certify that I received and filed the
instrument on this 30th
day of Dec. 1967 at 9:35
o'clock A. M.

F. W. Moore
Clerk

By Shirley Keith
Deputy

RECORDED


INDEXED

FILED

CLERK OF SUPERIOR COURT

MINNESOTA

ST. PAUL, MINN. 55102



RECORDED
INDEXED
FILED
CLERK OF SUPERIOR COURT
MINNESOTA
ST. PAUL, MINN. 55102

CV

File No.

T 647N R 20W2

DUPLICATE

Ravalli County

STATE OF MONTANA
ADMINISTRATOR OF GROUNDWATER CODE
OFFICE OF STATE ENGINEER

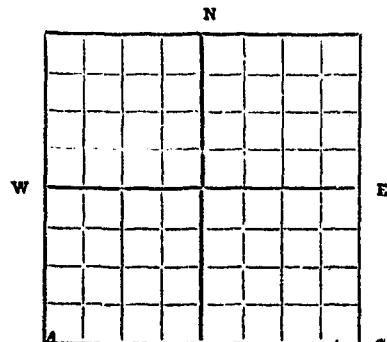
RECEIVED
JAN 8 1964

Declaration of Vested Groundwater Rights

(Under Chapter 237, Montana Session Laws, 1961)

1. E. Harlan + Madge Buck, Cornwallis, Mont
(Name of Appropriator) (Address) (Town)

County of Ravalli, State of Montana, have appropriated groundwater according to the Montana laws in effect prior to January 1, 1962, as follows:



Summerdale, Oriskany
Tob 19 - Block 3

1/4 Sec T R
Indicate point of appropriation
and place of use, if possible.
Each small square represents 10
acres.

- 2. The beneficial use on which the claim is based Domestic + stock + irrigation
- 3. Date or approximate date of earliest beneficial use; and how continuous the use has been 1943. Continuous
- 4. The amount of groundwater claimed (in miner's inches or gallons per minute) 15 gal
- 5. If used for irrigation, give the acreage and description of the lands to which water has been applied and name of the owner thereof yard + garden
- 6. The means of withdrawing such water from the ground and the location of each well or other means of withdrawal PUMP

- 7. The date of commencement and completion of the construction of the well, wells, or other works for withdrawal of groundwater 1943
- 8. The depth of water table varies 16 ft to 45 ft
- 9. So far as it may be available, the type, size and depth of each well or the general specifications of any other works for the withdrawal of groundwater 180 ft - 6 in.
- 10. The estimated amount of groundwater withdrawn each year 315,000
- 11. The log of formations encountered in the drilling of each well if available not known
- 12. Such other information of a similar nature as may be useful in carrying out the policy of this act, including reference to book and page of any county record

E Harlan Buck
Signature of Owner Madge C. Buck
Date 12-28-63

Three copies to be filed by the owner with the County Clerk and Recorder of the county in which the well is located.

Please answer all questions. If not applicable, so state, otherwise the form will be returned.

Original to the County Clerk and Recorder; duplicate to the State Engineer; Triplicate to the School of Mines and Quadruplicate for the Appropriator.

27159


#2351

I certify that I received and filed this instrument on this 30th day of Dec. 1963 at 9:36 o'clock A. M.

Z. H. Moore
Deputy Recorder

By Shirley Keith
Deputy

CLERK OF DISTRICT COURT
COUNTY OF DEWITT, MISSISSIPPI



GV

File No.

T 6+7N R 20W

DUPLICATE

Ravalli County


STATE OF MONTANA
ADMINISTRATOR OF GROUNDWATER CODE
OFFICE OF STATE ENGINEER

Declaration of Vested Groundwater Rights

(Under Chapter 237, Montana Session Laws, 1961)

1. E. Harlan & Madge Buck Bozeman, MT
(Name of Appropriator) (Address) (Town)

County of Ravalli, State of Montana, have appropriated groundwater according to the Montana laws in effect prior to January 1, 1962, as follows:



Lot 14 - Block 3
Summerdale Orchard.
1/4 Sec. T. R.

Indicate point of appropriation and place of use, if possible. Each small square represents 10 acres.

2. The beneficial use on which the claim is based Home Stack + Irrigation

3. Date or approximate date of earliest beneficial use; and how continuous the use has been 1914
CONTINUOUS

4. The amount of groundwater claimed (in miner's inches or gallons per minute) 15 gals.

5. If used for irrigation, give the acreage and description of the lands to which water has been applied and name of the owner thereof yard + garden

6. The means of withdrawing such water from the ground and the location of each well or other means of withdrawal PUMP

7. The date of commencement and completion of the construction of the well, wells, or other works for withdrawal of groundwater UNKNOWN

8. The depth of water table Varies from 20 ft to 45 ft

9. So far as it may be available, the type, size and depth of each well or the general specifications of any other works for the withdrawal of groundwater 230 ft

10. The estimated amount of groundwater withdrawn each year 365000

11. The log of formations encountered in the drilling of each well if available Unknown
NOT KNOWN

12. Such other information of a similar nature as may be useful in carrying out the policy of this act, including reference to book and page of any county record

Signature of Owner E. Harlan Buck
Madge C. Buck
Date 12-28-63

Three copies to be filed by the owner with the County Clerk and Recorder of the county in which the well is located.

Please answer all questions. If not applicable, so state, otherwise the form will be returned.

Original to the County Clerk and Recorder; duplicate to the State Engineer; Triplicate to the School of Mines and Quadruplicate for the Appropriator.

27160


#2352

0

I certify that I received and filed this instrument on this 20th day of Dec. 1963 at 9:37 o'clock A. M.

F. H. Moore
COUNTY RECORDER

By Shirley Keith



RECORDED

INDEXED

FILED

NOV 21 1963

CLERK

C

File No.....

T. 6. N. R. 20. W.

DUPLICATE

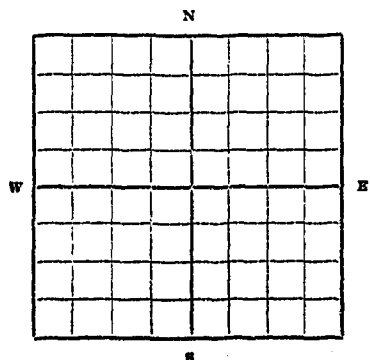
County.....

STATE OF MONTANA
ADMINISTRATOR OF GROUNDWATER CODE
OFFICE OF STATE ENGINEER

RECEIVED
JAN 17 1964
STATE ENGINEER

Declaration of Vested Groundwater Rights
(Under Chapter 237, Montana Session Laws, 1961)

1. Everett W. Curdy of Corvallis,
(Name of Appropriator) (Address) (Town)
County of Re. Valli. State of Montana
have appropriated groundwater according to the Montana laws in effect prior to January 1, 1962, as follows:



1/4 Sec. T. R.

Indicate point of appropriation and place of use, if possible. Each small square represents 10 acres. Between lots 2 & 3 Blk. 11 Sdale. Orch.

2. The beneficial use on which the claim is based Home, dairy, stock water and irrigation

3. Date or approximate date of earliest beneficial use; and how continuous the use has been Oct. 10, 1946
In continuous use ever since

4. The amount of groundwater claimed (in miner's inches or gallons per minute) ten miner inches

5. If used for irrigation, give the acreage and description of the lands to which water has been applied and name of the owner thereof 1 acre lawn and garden
Everett W. Curdy

6. The means of withdrawing such water from the ground and the location of each well or other means of withdrawal Water pump and located on west side of dwelling
one inch over flow pipe.

7. The date of commencement and completion of the construction of the well, wells, or other works for withdrawal of groundwater Oct. 1, 1946 and completed Oct. 10, 1946

8. The depth of water table Drilled well with 4 inch casing to 108 ft. Water at ground level

9. So far as it may be available, the type, size and depth of each well or the general specifications of any other works for the withdrawal of groundwater Drilled well with 4" casing to 108 ft. deep.

10. The estimated amount of groundwater withdrawn each year 5000000 gals.

11. The log of formations encountered in the drilling of each well if available 10 ft. dirt, 30 ft hard pan formation, 3 ft of gravel and 65 ft. of hard pan and finally coarse gravel.

12. Such other information of a similar nature as may be useful in carrying out the policy of this act, including reference to book and page of any county record Book 1 page 68 line 6 Summerdale Orchard lots 1-4
Summerdale Orchard lots 5-7 Block eleven.

Signature of Owner Everett W. Curdy
Date Dec 24, 1963

Three copies to be filed by the owner with the County Clerk and Recorder of the county in which the well is located.

Please answer all questions. If not applicable, so state, otherwise the form will be returned.

Original to the County Clerk and Recorder; duplicate to the State Engineer; Triplicate to the Montana Bureau of Mines and Geology and Quadruplicate for the Appropriator.

37855

4292

I certify that I received and filed this
instrument on this 8th
day of June 1965 at 4:32
o'clock P.M.

F. B. Moore
COUNTY RECORDER
By Shirley Keith
DEPUTY

RECEIVED BY COUNTY RECORDER
ADDRESS: 201 N. 1st St.,
Tulsa, Okla. 74103

THIS INSTRUMENT IS FILED FOR RECORD IN THE
PUBLIC RECORDS OF THE COUNTY OF TULSA, OKLA.
ON THIS 8th DAY OF JUNE 1965 AT 4:32 P.M.
F. B. MOORE, COUNTY RECORDER
SHIRLEY KEITH, DEPUTY

GW 2

File No.

STATE WATER CONSERVATION BOARD

T 6+7.N R 20.W

DUPLICATE

SEP 22 1966

Ravalli County

McDermott STATE OF MONTANA
 Administrator of Groundwater Code
 Morton OFFICE OF STATE ENGINEER
 Sullivan
 Dickert

Notice of Completion of Groundwater Appropriation by Means of Well

(Under Chapter 237, Montana Session Laws, 1961)

Owner Everett Purdy Address Connelly

Driller Hermit Mont Address Hamilton

Date of Notice of Appropriation of Groundwater

Date well started July 27-66 Date Completed Aug 19-66

Type of well Equipment Used Cable Tools
 (dug, driven, bored or drilled) (Churn, drill, rotary or other)

Water Use: Domestic () Municipal () Stock () Irrigation (x)
 Industrial () Drainage () Other ()

← Indicate on the diagram the character and thickness of the different strata met with in drilling, such as soil, clay, shale, gravel, rock or sand, etc. Show depth at which water is encountered, thickness and character of water-bearing strata and height to which the water rises in the well.

0 Top of Ground
 Elev. above sea level 3,572
 Top soil
 3 Large gravel
 37 Ben. clay
 90 Ben. clay (hard gravel)
 91.5 Medium sized gravel
 water 2.5 H.P.M.
 107 sand gravel
 118
 139 clay
 144 water level of gravel
 5.0 H.P.M.
 161 Clay bound sand
 163 gravel break
 gravel runs center
 185 Clay bound sand
 gravel
 189 gravel break
 5.0 H.P.M.
 200
 T.O.

Summer Deal Orchard
 Lot 5 Block 11
 1/4 Sec. T. R.
 Indicate location of well and place of use, if possible. Each small square represents 10 acres.

Show exact depth of bottom

Size of Drilled Hole	Size and Weight of Casing	From (Feet)	To (Feet)	PERFORATIONS		
				Kind Size	From (Feet)	To (Feet)
8 1/2	Steel Black wire 20.0 p.p.h.	0	200	None		

Static Water Level for non-flowing Well feet.

Shut-in Pressure for Flowing Well 35

Pumping Water Level 135 feet at 1.50 gal. per minute.

Discharge in gal., per min. of flowing well 3

How Tested Pump Length of Test 48 hrs

Remarks: (Gravel packing, cementing, packers, type of shutoff, Location of place of use of groundwater if not at well, and any other similar pertinent information, including number of acres irrigated, if used for irrigation)

128 3519-C
 Driller's License Number

Roy & Sons by Harold Drigley
 Driller's Signature

This form to be prepared by driller, and three copies to be filed by the owner with the County Clerk and Recorder in the county in which the well is located.
 Please answer all questions. If not applicable, so state, otherwise the form will be returned.
 Original to the County Clerk and Recorder; duplicate to the State Engineer; Triplicate to the School of Mines and Quadruplicate for the Appropriator.

41, 430

#4864

I certify that I received and filed this instrument on this 2:00 day of Sept., 1966, at 11:20 o'clock AM M.

D. S. Moore
COUNTY RECORDER

By Lee D. Moore
DEPUTY

DIRECTOR OF STATE RECORDS
DEPARTMENT OF REVENUE

OFFICE OF THE CLERK OF SUPERIOR COURT
STATE OF MICHIGAN

RECEIVED

SEP 20 1966

11:20 AM

Where appearing in person and being to verify the same, the County Recorder or Deputy Recorder, or any other person authorized to act for him, shall be sworn before the County Recorder or Deputy Recorder, and shall take the following oath: I, the undersigned, do hereby certify that the foregoing is a true and correct copy of the original instrument as the same appears in the records of the County Recorder or Deputy Recorder.

SEARCHED	INDEXED	SERIALIZED	FILED

TRIPPLICATE

MAR 11 1965

Ravalli County

STATE OF MONTANA
ADMINISTRATOR OF GROUNDWATER CODE
OFFICE OF STATE ENGINEER

Notice of Completion of Groundwater Appropriation by Means of Well

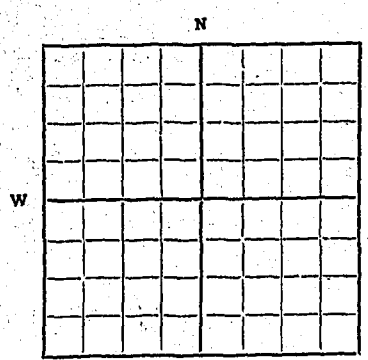
(Under Chapter 237, Montana Session Laws, 1961)

0 Top of Ground
 To (Elev. above sea level 3572)
 6 surface soil
 To
 11 clay bound sand, gravel
 To
 12 gravel break (small)
 To yellow clay sand
 34 1/2
 To
 49 Hard sandstone
 To
 50 Reddish sand + water
 To
 58 silty sand
 To
 60 Cobble gravel + coarse sand water
 F.D.

Owner Joe E. Sawitt Address Hamilton
 Driller Gerald J. Jorgensen Address Hamilton
 Date of Notice of Appropriation of Groundwater _____
 Date well started Nov 8-65 Date Completed Nov 19-1965
 Type of well drilled Equipment Used Cattle Forks
 (dug, driven, bored or drilled) (Churn, drill, rotary or other)
 Water Use: Domestic () Municipal () Stock () Irrigation ()
 Industrial () Drainage () Other ()

← Indicate on the diagram the character and thickness of the different strata met with in drilling, such as soil, clay, shale, gravel, rock or sand, etc. Show depth at which water is encountered, thickness and character of water-bearing strata and height to which the water rises in the well.

Size of Drilled Hole	Size and Weight of Casing	From (Feet)	To (Feet)	PERFORATIONS		
				Kind Size	From (Feet)	To (Feet)
4 1/2	11.35# 17 ft. Steel Blackwell Casing	0	60	None		



Ravalli ^S Farms,
 Lot 12 Block 6, ^T Sec. ^R

Indicate location of well and place of use, if possible. Each small square represents 10 acres.

Show exact depth of bottom

Static Water Level for non-flowing Well 3.6 feet.
 Shut-in Pressure for Flowing Well _____
 Pumping Water Level 4.6 feet at 1.4 gal. per minute.
 Discharge in gal., per min. of flowing well _____
 How Tested Pump & Bailor length of Test 4 hrs.
 Remarks: (Gravel packing, cementing, packers, type of shutoff, Location of place of use of ground water if not at well, and any other similar pertinent information, including number of acres irrigated, if used for irrigation) _____

138
 Driller's License Number

Roy Lane By Gerald Jorgensen
 Driller's Signature

This form to be prepared by driller, and three copies to be filed by the owner with the County Clerk and Recorder in the county in which the well is located.

Please answer all questions. If not applicable, so state, otherwise the form will be returned.

Original to the County Clerk and Recorder; duplicate to the State Engineer; Triplicate to the School of Mines and Quadruplicate for the Appropriator.

40886

#4822

168922

I certify that I received and filed this
instrument on this 9th
day of March 19 66 at 10:00
o'clock A. M.

F. G. Moore
COUNTY RECORDER

By *Mary M. Dudgeon*
DEPUTY

fee \$ 2.00

ADMITTED TO RECORD
RECORDED TO BOOK 100
INDEXED TO INDEX 100

FILED IN BOOK 100 PAGE 100

GW 2

STATE WATER CONSERVATION BOARD

File No. MAR 11 1966

T 6+7N R 2042

TRIPLICATE

Blk. McDermit
Br. McDermit
Co. McDermit
Derrick Sullivan
Dicker

Ravalli County

STATE OF MONTANA
ADMINISTRATOR OF GROUNDWATER CODE
OFFICE OF STATE ENGINEER

Notice of Completion of Groundwater Appropriation by Means of Well

(Under Chapter 237, Montana Session Laws, 1961)

Owner Joe E. Dewitt Address Hamilton

Driller Gerald Quigley Address Hamilton

Date of Notice of Appropriation of Groundwater

Date well started Sept 27 1965 Date Completed Oct 2 1965

Type of well drilled Equipment Used cable tool
(dug, driven, bored or drilled) (Churn, drill, rotary or other)

Water Use: Domestic (x) Municipal () Stock () Irrigation ()
Industrial () Drainage () Other ()

Indicate on the diagram the character and thickness of the different strata met with in drilling, such as soil, clay, shale, gravel, rock or sand, etc. Show depth at which water is encountered, thickness and character of water-bearing strata and height to which the water rises in the well.





Table with columns: Size of Drilled Hole, Size and Weight of Casing, From (Feet), To (Feet), PERFORATIONS (Kind Size, From (Feet), To (Feet)).



Ravalli S Farms, Lot 12 Block 6, 1/4 Sec. T. R.

Indicate location of well and place of use, if possible. Each small square represents 10 acres.

Show exact depth of bottom

Static Water Level for non-flowing Well 34 feet.

Shut-in Pressure for Flowing Well

Pumping Water Level 38 feet at 12 gal. per minute.

Discharge in gal. per min. of flowing well

How Tested Pump & Bailer Length of Test 12 hrs

Remarks: (Gravel packing, cementing, packers, type of shutoff, Location of place of use of groundwater if not at well, and any other similar pertinent information, including number of acres irrigated, if used for irrigation)

128 Driller's License Number

Driller's Signature

This form to be prepared by driller, and three copies to be filed by the owner with the County Clerk and Recorder in the county in which the well is located.

Please answer all questions. If not applicable, so state, otherwise the form will be returned.

Original to the County Clerk and Recorder; duplicate to the State Engineer; Triplicate to the School of Mines and Quadruplicate for the Appropriator.

40885

#4823

168922

I certify that I received and filed this instrument on this 9th day of March 19 66 at 10:05 o'clock A.M.

F. G. Moore
County Recorder

Myrna M. [Signature]
Deputy

Fee \$2.00

DISTRICT OF COLUMBIA
COUNTY OF WASHINGTON
OFFICE OF THE COUNTY RECORDER
1100 INDEPENDENT AVENUE
WASHINGTON, D.C. 20004

File No. 2046

T G.N. R 2.D.W.

DUPLICATE

Ravalli County

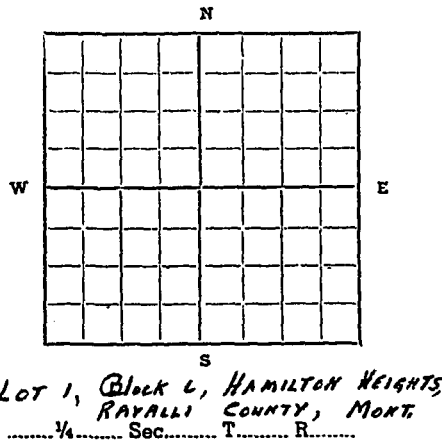
STATE OF MONTANA
ADMINISTRATOR OF GROUNDWATER CODE
OFFICE OF STATE ENGINEER

RECORDED
DEC 23 1963
STATE ENGINEER

Declaration of Vested Groundwater Rights
(Under Chapter 237, Montana Session Laws, 1961)

1. John J. Enns of Rte. 1, Corvallis
(Name of Appropriator) (Address) (Town)

County of Ravalli, State of Montana, have appropriated groundwater according to the Montana laws in effect prior to January 1, 1962, as follows:



Indicate point of appropriation and place of use, if possible. Each small square represents 10 acres.

2. The beneficial use on which the claim is based domestic, irrigation & stock water.

3. Date or approximate date of earliest beneficial use; and how continuous the use has been 1915

4. The amount of groundwater claimed (in miner's inches or gallons per minute) Five gal. per minute.

5. If used for irrigation, give the acreage and description of the lands to which water has been applied and name of the owner thereof Lot 1, Block 6, Hamilton Heights, Ravalli County, Mont.

6. The means of withdrawing such water from the ground and the location of each well or other means of withdrawal on Lot 1, Block 6, Hamilton Heights, Ravalli County, Montana. By means of 1/4 h.p. elec. motor + pump.

7. The date of commencement and completion of the construction of the well, wells, or other works for withdrawal of groundwater 1915

8. The depth of water table 10 ft.

9. So far as it may be available, the type, size and depth of each well or the general specifications of any other works for the withdrawal of groundwater Hand dug - 20 in. in diameter, 12 ft. deep.

10. The estimated amount of groundwater withdrawn each year 500 gal. per day.

11. The log of formations encountered in the drilling of each well if available 5 ft. topsoil & remainder is clay.

12. Such other information of a similar nature as may be useful in carrying out the policy of this act, including reference to book and page of any county record

Signature of Owner John J. Enns

Date December 17, 1963

Three copies to be filed by the owner with the County Clerk and Recorder of the county in which the well is located.

Please answer all questions. If not applicable, so state, otherwise the form will be returned.

Original to the County Clerk and Recorder; duplicate to the State Engineer; Triplicate to the School of Mines and Quadruplicate for the Appropriator.

#2046

RECORDED

I certify that I received and filed this instrument on this 19th day of Dec. 1963, at 3:40 o'clock P.M.


F. G. Moore

County Recorder

By

Shirley Keith
Deputy

DEPARTMENT OF STATE
DIVISION OF RECORDS AND ADMINISTRATION
STATE ARCHIVES



RECORDED
INDEXED
DEC 19 1963
COUNTY CLERK

RECORDED
INDEXED
DEC 19 1963
COUNTY CLERK

GW 2

File No. 2047

T. 67N R. 20W

DUPLICATE

STATE OF MONTANA
ADMINISTRATOR OF GROUNDWATER CODE
OFFICE OF STATE ENGINEER

DEC 23 1963
STATE ENGINEER

Notice of Completion of Groundwater
Appropriation by Means of Well

(Under Chapter 237, Montana Session Laws, 1961)

Owner JOHN EXMS, JR. Address CAYALLIS, MONT.

Driller MOBRAY Address (DECEASED)
MISSOULA, MONT.

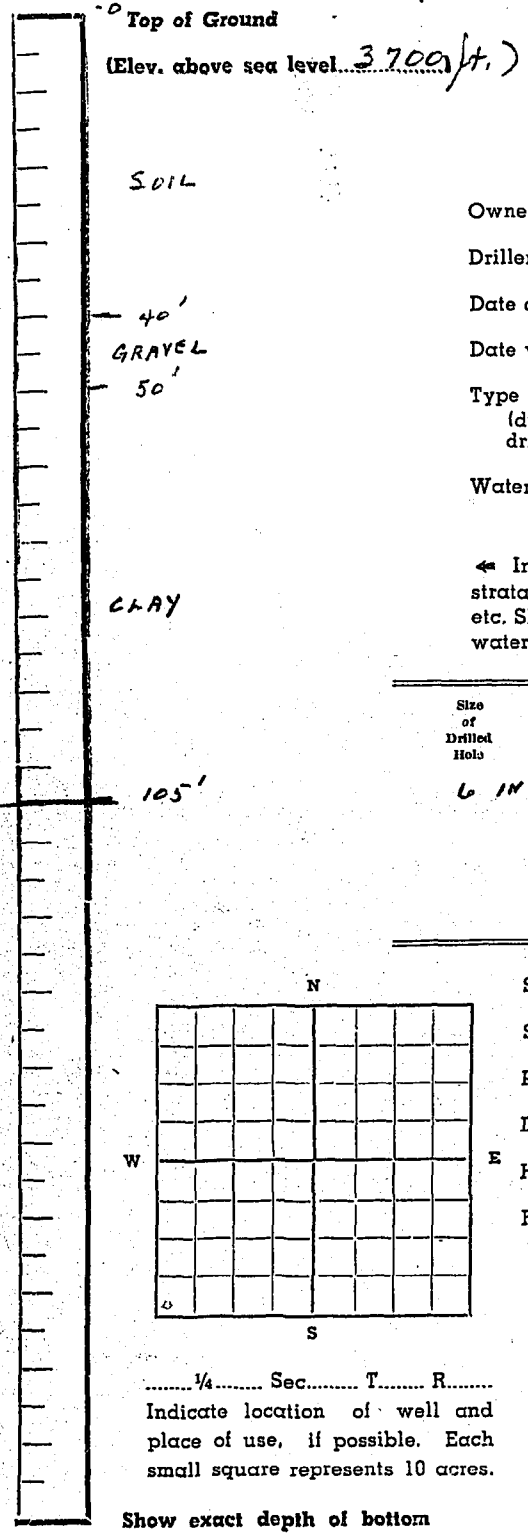
Date of Notice of Appropriation of Groundwater 1955

Date well started JAN. 1955 Date Completed JAN. 1955

Type of well DRILLED Equipment Used CHURN
(dug, driven, bored or drilled) (Churn, drill, rotary or other)

Water Use: Domestic (X) Municipal () Stock (X) Irrigation (X)
Industrial () Drainage () Other ()

← Indicate on the diagram the character and thickness of the different strata met with in drilling, such as soil, clay, shale, gravel, rock or sand, etc. Show depth at which water is encountered, thickness and character of water-bearing strata and height to which the water rises in the well.



Size of Drilled Hole	Size and Weight of Casing	From (Feet)	To (Feet)	PERFORATIONS		
				Kind Size	From (Feet)	To (Feet)
6 IN	6 IN.	0	105'			

Static Water Level for non-flowing Well 50 feet.

Shut-in Pressure for Flowing Well

Pumping Water Level 50 feet at 200 gal. per minute.

Discharge in gal., per min. of flowing well

How Tested Length of Test

Remarks: (Gravel packing, cementing, packers, type of shutoff, Location of place of use of groundwater if not at well, and any other similar pertinent information, including number of acres irrigated, if used for irrigation)

LOT 6, Bl. 6, CAYALLIS
FARMS, CAYALLIS COUNTY,
MONT.

Driller's License Number

APPLICANT'S John Exms Jr
Driller's Signature

This form to be prepared by driller, and three copies to be filed by the owner with the County Clerk and Recorder in the county in which the well is located.

Please answer all questions. If not applicable, so state, otherwise the form will be returned.

Original to the County Clerk and Recorder; duplicate to the State Engineer; Triplicate to the School of Mines, and Quadruplicate for the Appropriator.

11887

#2047

I certify that I received and filed this instrument on this 19th day of Dec., 1963 at 3:45 o'clock P.M.

F. G. Moore
COUNTY RECORDER

By *Shirley Keith*
DEPUTY

RECEIVED BY MISS MARY ANN WATSON
Office of the Registrar of Deeds
ADMINISTRATIVE DIVISION
STATE OF MICHIGAN

DEPT. OF LAND AND WATER CONTROL
MICHIGAN DEPARTMENT OF LAND AND WATER CONTROL

was prepared and filed and held to which the parties to the deed are identified in which after a comparison of the original and copies of the deed with the records on file at this office and the date of recording is certified as correct and true.

County	Township	Range	Section	Sub-section	Acres	Feet	Foot	Acres
1	1	1	1					

File No. 2046

T. 6N R. 20W

DUPLICATE

County BEAUFORT
DEC 23 1963

STATE OF MONTANA
ADMINISTRATOR OF GROUNDWATER CODE
OFFICE OF STATE ENGINEER

STATE ENGINEER

**Notice of Completion of Groundwater Appropriation
Without Well**

(Under Chapter 237 Montana Session Laws, 1961)

Date of Appropriation of Groundwater ~~XXXX~~ 1939


Owner John J. Enns Address Corvallis, Mont.

Contractor (if any) None

Address of Contractor _____

Date Started 1939 Date Completed 1939

Describe means of obtaining groundwater without a well "as by sub-irrigation and other natural processes". Include depth to water when applicable. Pipe running from spring to settling barrel.



LOT 1, BLOCK C, HAMILTON HEIGHTS
RAVALLI COUNTY, MONT.
1/4 Sec. T R

Indicate point of appropriation and place of use, if possible.

Quantity of water developed and used with explanation of method used to measure or estimate such amount. If use is intermittent

estimate approximate lengths of periods of use. Varies seasonally from 30 gal. per hr. to 500 gal. per hr.

John J. Enns

Signature of Owner _____

Date December 17, 1963

This form to be prepared by contractor (if any), otherwise by the owner.

Three copies of this notice are to be filed with the County Clerk and Recorder of the county in which the works are located.

Please answer all questions. If not applicable, so state, otherwise the form will be returned.

Original to the County Clerk and Recorder; duplicate to the State Engineer; Triplicate to the Montana Bureau of Mines and Geology and Quadruplicate for the Appropriator.

11885

#2045

I certify that I received and filed this
instrument on this 19th
day of Dec 63 5:35
o'clock P.M.

E. G. Moore
County Recorder

E. G. Moore
Deputy

File No.

T 6+7N R 20W

DUPLICATE

Ravalli County

STATE OF MONTANA
ADMINISTRATOR OF GROUNDWATER CODE
OFFICE OF STATE ENGINEER

RECEIVED
JAN 8 1964

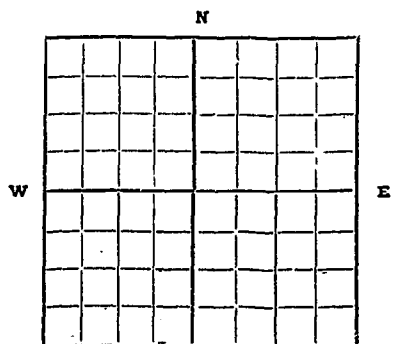
Declaration of Vested Groundwater Rights

(Under Chapter 237, Montana Session Laws, 1961)

STATE ENGINEER

1. Henry A. Griffin, of Corvallis, Montana
or Evelyn Griffin
(Name of Appropriator) (Address) (Town)

County of Ravalli, State of Montana, have appropriated groundwater according to the Montana laws in effect prior to January 1, 1962, as follows:



1/4 Sec. 11 Summerdale Orchard

1/4 Sec. T. R.
Indicate point of appropriation and place of use, if possible. Each small square represents 10 acres.

2. The beneficial use on which the claim is based watering stock & household use

3. Date or approximate date of earliest beneficial use; and how continuous the use has been 1928 continuous

4. The amount of groundwater claimed (in miner's inches or gallons per minute) 200 gallons a minute

5. If used for irrigation, give the acreage and description of the lands to which water has been applied and name of the owner thereof to irrigate lawn & garden

6. The means of withdrawing such water from the ground and the location of each well or other means of withdrawal electric pump

7. The date of commencement and completion of the construction of the well, wells, or other works for withdrawal of groundwater 1928

8. The depth of water table 46 feet

9. So far as it may be available, the type, size and depth of each well or the general specifications of any other works for the withdrawal of groundwater depth of well 87 feet - 8 in casing

10. The estimated amount of groundwater withdrawn each year 200,000 gals

11. The log of formations encountered in the drilling of each well if available not available

12. Such other information of a similar nature as may be useful in carrying out the policy of this act, including reference to book and page of any county record none

Signature of Owner H A Griffin

Date Dec. 28, 1963

Three copies to be filed by the owner with the County Clerk and Recorder of the county in which the well is located.

Please answer all questions. If not applicable, so state, otherwise the form will be returned.

Original to the County Clerk and Recorder; duplicate to the State Engineer; Triplicate to the School of Mines and Quadruplicate for the Appropriator.

27168

File No.

T 6+7N R 20W

DUPLICATE

Ravalli County

STATE OF MONTANA
ADMINISTRATOR OF GROUNDWATER CODE
OFFICE OF STATE ENGINEER

RECEIVED
JAN 8 1968

Declaration of Vested Groundwater Rights

(Under Chapter 237, Montana Session Laws, 1961)

STATE ENGINEER

1. *Henry A. Griffin* of *Corvallis, Montana*
(Name of Appropriator) (Address) (Town)
or Evelyn Griffin

County of Ravalli, State of Montana, have appropriated groundwater according to the Montana laws in effect prior to January 1, 1962, as follows:

Lot 15 Sec. 11 Summerville Orchard

1/4 Sec. *11* T. *6+7N* R. *20W*
Indicate point of appropriation and place of use, if possible. Each small square represents 10 acres.

2. The beneficial use on which the claim is based *Watering stock & household use made by milk house*

3. Date or approximate date of earliest beneficial use; and how continuous the use has been *1908 - Continuous use*

4. The amount of groundwater claimed (in miner's inches or gallons per minute) *200 gallons a minute*

5. If used for irrigation, give the acreage and location of the lands to which water has been applied and name of the owner thereof *to irrigate lawn & garden*

6. The means of withdrawing such water from the ground and the location of each well or other means of withdrawal *electric pump*

7. The date of commencement and completion of the construction of the well, wells, or other works for withdrawal of groundwater *1908*

8. The depth of water table *40 feet*

9. So far as it may be available, the type, size and depth of each well or the general specifications of any other works for the withdrawal of groundwater *depth of well 27 feet - 8 in casing*

10. The estimated amount of groundwater withdrawn each year *200,000 gals.*

11. The log of formations encountered in the drilling of each well if available *not available*

12. Such other information of a similar nature as may be useful in carrying out the policy of this act, including reference to book and page of any county record *none*

Signature of Owner *H A Griffin*
Date *Dec 28, 1963*

Three copies to be filed by the owner with the County Clerk and Recorder of the county in which the well is located.

Please answer all questions. If not applicable, so state, otherwise the form will be returned.

Original to the County Clerk and Recorder; duplicate to the State Engineer; Triplicate to the School of Mines and Quadruplicate for the Appropriator.

27168

#2360


I certify that I received and filed this
instrument on this 30th
day of Dec 19 63 at 9:45
a. m.

F. W. Moore
COUNTY RECORDER

Shelby Keith
CLERK

AMERICAN TITLE & TRUST COMPANY
OFFICE OF PUBLIC RECORDS
1000 NORTH BROADWAY
MEMPHIS, TENNESSEE 38102

NOTARY PUBLIC
SHELBY KEITH
MEMPHIS, TENNESSEE



RECEIVED
FOR THE
COUNTY RECORDER

1. The undersigned has received and filed this instrument on the date and at the place above stated.
2. The instrument is a copy of the original as shown to the undersigned.
3. The instrument is a copy of the original as shown to the undersigned.
4. The instrument is a copy of the original as shown to the undersigned.
5. The instrument is a copy of the original as shown to the undersigned.
6. The instrument is a copy of the original as shown to the undersigned.
7. The instrument is a copy of the original as shown to the undersigned.
8. The instrument is a copy of the original as shown to the undersigned.
9. The instrument is a copy of the original as shown to the undersigned.
10. The instrument is a copy of the original as shown to the undersigned.
11. The instrument is a copy of the original as shown to the undersigned.
12. The instrument is a copy of the original as shown to the undersigned.

File No. STATE WATER CONSERVATION BOARD

T. 4+2N. R. 20W

DUPLICATE DEC 30 1965

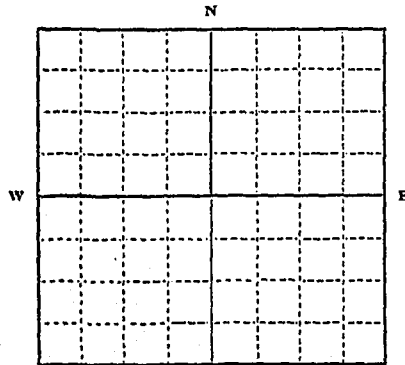
County Ravalli

Billie _____ Mc Dermott _____ STATE OF MONTANA
 Butcher _____ McNeil _____ ADMINISTRATOR OF GROUNDWATER CODE
 Co. _____ Martin _____ OFFICE OF STATE ENGINEER
 Darlison _____ Sullivan _____
 Dickert _____

Declaration of Vested Groundwater Rights

(Under Chapter 237, Montana Session Laws, 1961)

1. CLARENCE HAZEL BAKER, of CORVALLIS
 (Name of Appropriator) (Address) (Town)
 County of RAVALLI State of MONTANA
 have appropriated groundwater according to the Montana laws in effect prior to January 1, 1962, as follows:



LOT 6 of BLOCK 5
 RAVALLI FARMS
 1/4 Sec. T. R.

Indicate point of appropriation and place of use, if possible. Each small square represents 10 acres.

- The beneficial use on which the claim is based: HOUSE HOLD, LIVE STOCK, GARDEN, LAWN AND SHRUBS
- Date or approximate date of earliest beneficial use; and how continuous the use has been: 1937 OR 1938
- The amount of groundwater claimed (in miner's inches or gallons per minute): 2000 gallon per minute
- If used for irrigation, give the acreage and description of the lands to which water has been applied and name of the owner thereof: LAWN, GARDEN AND SHRUBS
- The means of withdrawing such water from the ground and the location of each well or other means of withdrawal: PUMP ELECTRIC MOTOR

- The date of commencement and completion of the construction of the well, wells, or other works for withdrawal of groundwater: APPROXIMATE DATE 1937 OR 1938
- The depth of water table: 8 FEET TO 24 feet
- So far as it may be available, the type, size and depth of each well or the general specifications of any other works for the withdrawal of groundwater: DRILLED WELL 17 INCH 80 FEET DEEP 4 INCHES CASING
- The estimated amount of groundwater withdrawn each year: 4,280,000 gallons
- The log of formations encountered in the drilling of each well if available: do not know
- Such other information of a similar nature as may be useful in carrying out the policy of this act, including reference to book and page of any county record:

Signature of Owner: Clarence Hazel Baker
 Date: Dec 28, 1965

Three copies to be filed by the owner with the County Clerk and Recorder of the county in which the well is located.

Please answer all questions. If not applicable, so state, otherwise the form will be returned.

Original to the County Clerk and Recorder; Duplicate to the State Engineer; Triplicate to the Montana Bureau of Mines and Geology, and Quadruplicate for the Appropriator.

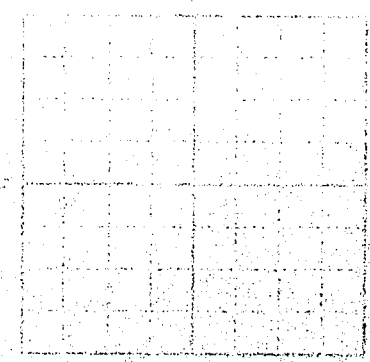
40197

#4691

DEPARTMENT OF REVENUE
COUNTY OF ...
I certify that I received and filed this instrument on this ... day of ... at ... o'clock ...

28
Dec 19 65 at 1:37
P.M.
F. S. ...
COUNTY RECORDER

By: F. S. ...
DEPUTY RECORDER



...

...

...

File No. STATE WATER CONSERVATION BOARD

T. 6+7N R. 20W

DUPLICATE DEC 30 1965

County Corvallis

Bills _____ McDermott _____
 Butzer _____ McNulty _____ STATE OF MONTANA
 Coyle _____ Moore _____ ADMINISTRATOR OF GROUNDWATER CODE
 Darlinton _____ Sullivan _____ OFFICE OF STATE ENGINEER
 Dickert _____

Notice of Completion of Groundwater Appropriation Without Well

(Under Chapter 237 Montana Session Laws, 1961)

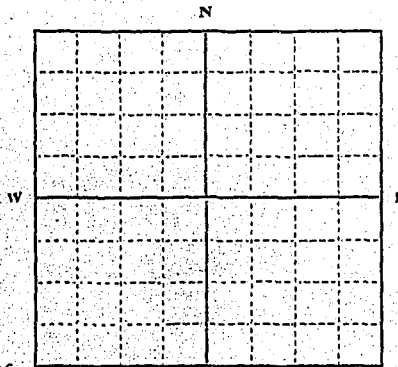
Date of Appropriation of Groundwater Dec 28 1965
 Owner CLARENCE HAZEL BAKER Address CORVALLIS, MONTANA

Contractor (if any) NONE

Address of Contractor _____

Date Started NO Date Completed _____

Describe means of obtaining groundwater without a well "as by sub-irrigation and other natural processes". Include depth to water when applicable. NATURAL SPRING



Lot 17 of Block 5
 CORVALLIS FARMS
 Sec. _____ T. _____ R. _____
 Indicate point of appropriation and place of use, if possible.

Quantity of water developed and used with explanation of method used to measure or estimate such amount. If use is intermittent

estimate approximate lengths of periods of use. USED
ALL year for livestock AND irrigation
ESTIMATED 420 gallons per hour
properly developed

Signature of Owner Clarence Hazel Baker

Date Dec 28, 1965

This form to be prepared by contractor (if any), otherwise by the owner.

Three copies of this notice are to be filed with the County Clerk and Recorder of the county in which the works are located.

Please answer all questions. If not applicable, so state, otherwise the form will be returned.

Original to the County Clerk and Recorder; duplicate to the State Engineer; Triplicate to the Montana Bureau of Mines and Geology and Quadruplicate for the Appropriator.

40196

#4690

CERTIFY THAT I RECEIVED AND FILED THIS
INSTRUMENT ON THIS 28th
DAY OF Dec, 1965, AT 1:36
O'CLOCK P.M.

F. J. Moore
COUNTY RECORDER

By Fee 2.00
DEPUTY

File No. DEC 30 1965

T. 67 N. R. 20 W

DUPLICATE Billc. McDermott
Butzerin McNulty
Coyle Merion
Darlington Sullivan
Dickert

County Ravalli

STATE OF MONTANA
ADMINISTRATOR OF GROUNDWATER CODE
OFFICE OF STATE ENGINEER

Notice of Completion of Groundwater Appropriation Without Well

(Under Chapter 237 Montana Session Laws, 1961)

Date of Appropriation of Groundwater Dec 28, 1956

Owner CLARENCE HAZELBAKER Address CORVALLIS

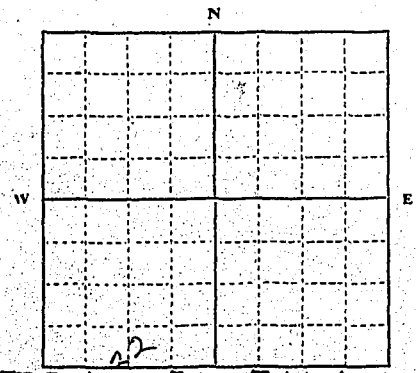
Contractor (if any) NONE

Address of Contractor

Date Started NO Date Completed

Describe means of obtaining groundwater without a well "as by sub-irrigation and other natural processes". Include depth to water when applicable.

NATURAL SPRING



LOT 2 1/4 OF 5 BLOCKS RAVALLI FARMS Sec T R

Indicate point of appropriation and place of use, if possible.

Quantity of water developed and used with explanation of method used to measure or estimate such amount. If use is intermittent

estimate approximate lengths of periods of use

USED ALL YEAR FOR LIVESTOCK AND IRRIGATION

400 GALLONS PER HOUR

WHEN PROPERLY DEVELOPED

Signature of Owner Clarence Hazelbaker

Date Dec 28, 1956

This form to be prepared by contractor (if any), otherwise by the owner.

Three copies of this notice are to be filed with the County Clerk and Recorder of the county in which the works are located.

Please answer all questions. If not applicable, so state, otherwise the form will be returned.

Original to the County Clerk and Recorder; duplicate to the State Engineer; Triplicate to the Montana Bureau of Mines and Geology and Quadruplicate for the Appropriator.

40195

#4689

I certify that I received and filed this
instrument on this 28th
day of Dec 19 65 at 1:30
o'clock P M.
F. G. Moore
COUNTY RECORDER
By Lee L. Co
DEPUTY

File No.

T. 6.N. R. 20.62.

DUPLICATE

County

STATE OF MONTANA
ADMINISTRATOR OF GROUNDWATER CODE
OFFICE OF STATE ENGINEER


JAN 17 1964

STATE ENGINEER

Declaration of Vested Groundwater Rights

(Under Chapter 237, Montana Session Laws, 1961)

1. David C. Hope of 815 South Second St. Hamilton
(Name of Appropriator) (Address) (Town)
County of Ravalli State of Montana
have appropriated groundwater according to the Montana laws in effect prior to January 1, 1962, as follows:



Lot 7 & 8, Block 12, Pine Grove Addition, City of Hamilton
1/4 Sec. 1, R.

Indicate point of appropriation and place of use, if possible. Each small square represents 10 acres.

2. The beneficial use on which the claim is based irrigation

3. Date or approximate date of earliest beneficial use; and how continuous the use has been 1936 - continuous

4. The amount of groundwater claimed (in miner's inches or gallons per minute) 40 gallons per minute

5. If used for irrigation, give the acreage and description of the lands to which water has been applied and name of the owner thereof 1/4 acre lawn and garden

6. The means of withdrawing such water from the ground and the location of each well or other means of withdrawal electric pump

7. The date of commencement and completion of the construction of the well, wells, or other works for withdrawal of groundwater summer 1936

8. The depth of water table eight (8) to fifteen (15) feet

9. So far as it may be available, the type, size and depth of each well or the general specifications of any other works for the withdrawal of groundwater two-inch driven well, depth- twenty-five (25) feet

10. The estimated amount of groundwater withdrawn each year 175,000 gallons

11. The log of formations encountered in the drilling of each well if available not available

12. Such other information of a similar nature as may be useful in carrying out the policy of this act, including reference to book and page of any county record none

Signature of Owner David C Hope

Date January 10, 1964

Three copies to be filed by the owner with the County Clerk and Recorder of the county in which the well is located.

Please answer all questions. If not applicable, so state, otherwise the form will be returned.

Original to the County Clerk and Recorder; Duplicate to the State Engineer; Triplicate to the Montana Bureau of Mines and Geology, and Quadruplicate for the Appropriator.

37874

#4312

I certify that I received and filed this instrument on this 13th day of Jan., 1964 at 1:20 o'clock P.M.

F. H. Moore
COUNTY RECORDER

By _____ DEPUTY

RECORDED

RECORDED

RECORDED

RECORDED

RECORDED

RECORDED

RECORDED

RECORDED

RECORDED

RECORDED

File No. 2206

T. 6+7N R. 20W

DUPLICATE

County _____

STATE OF MONTANA
ADMINISTRATOR OF GROUNDWATER CODE
OFFICE OF STATE ENGINEER

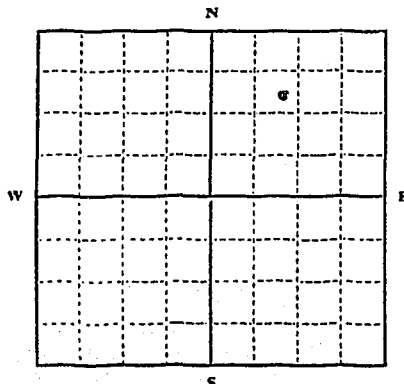
RECEIVED
DEC 30 1963

Declaration of Vested Groundwater Rights STATE ENGINEER

(Under Chapter 237, Montana Session Laws, 1961)

1. Alois J. Lenziny
Oru Bill Lenziny (Name of Appropriator), of _____ (Address) _____ (Town)
County of Ravalli State of Montana

have appropriated groundwater according to the Montana laws in effect prior to January 1, 1962, as follows:



1/4 Sec. T R.

Indicate point of appropriation and place of use, if possible. Each small square represents 10 acres.

Lot 5, Blk. 3, Ravalli Form

- 2. The beneficial use on which the claim is based. Domestic
irrigation and livestock
- 3. Date or approximate date of earliest beneficial use; and how continuous the use has been. 1963
- 4. The amount of groundwater claimed (in miner's inches or gallons per minute) 55 gallons
- 5. If used for irrigation, give the acreage and description of the lands to which water has been applied and name of the owner thereof
4 acres
- 6. The means of withdrawing such water from the ground and the location of each well or other means of withdrawal 2 Pumps

- 7. The date of commencement and completion of the construction of the well, wells, or other works for withdrawal of groundwater. Well drilled about 1963. Domestic pump installed 1944. Sprinkler pump installed 1962
- 8. The depth of water table. about 10 ft
- 9. So far as it may be available, the type, size and depth of each well or the general specifications of any other works for the withdrawal of groundwater. Depth of well about 20 ft. 8 in casing
- 10. The estimated amount of groundwater withdrawn each year. 2,500,000
- 11. The log of formations encountered in the drilling of each well if available. not known
- 12. Such other information of a similar nature as may be useful in carrying out the policy of this act, including reference to book and page of any county record. none

Signature of Owner Alois J. Lenziny
Oru Bill Lenziny
Date Dec. 23, 1963


Three copies to be filed by the owner with the County Clerk and Recorder of the county in which the well is located.

Please answer all questions. If not applicable, so state, otherwise the form will be returned.

Original to the County Clerk and Recorder; Duplicate to the State Engineer; Triplicate to the Montana Bureau of Mines and Geology, and Quadruplicate for the Appropriator.

I certify that I received and filed this instrument on this 26 day of Dec, 1963, at 4:39 o'clock P.M.

F. H. Moore
COUNTY RECORDER
By _____ DEPUTY



[Faint, mostly illegible text and markings, possibly bleed-through from the reverse side of the page.]

File No.

Therese R. Dow

DUPLICATE

County Rawlins

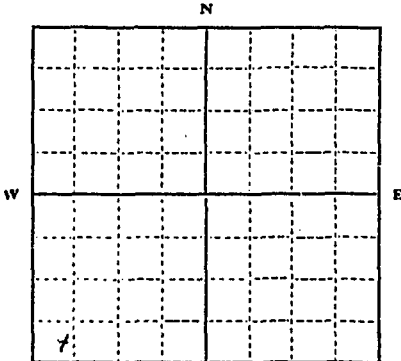
STATE OF MONTANA
ADMINISTRATOR OF GROUNDWATER CODE
OFFICE OF STATE ENGINEER

Declaration of Vested Groundwater Rights

(Under Chapter 237, Montana Session Laws, 1961)

1. Charlotte Lueddecke, of Box 296, Corvallis
(Name of Appropriator) (Address) (Town)

County of Rawlins State of Montana
have appropriated groundwater according to the Montana laws in effect prior to January 1, 1962, as follows:



Lot 22 Bl. 2 Sdale Creek

1/4 Sec. T. R.

Indicate point of appropriation and place of use, if possible. Each small square represents 10 acres.

2. The beneficial use on which the claim is based house and lawn

3. Date or approximate date of earliest beneficial use; and how continuous the use has been December 1952

4. The amount of groundwater claimed (in miner's inches or gallons per minute) 200 gallon

5. If used for irrigation, give the acreage and description of the lands to which water has been applied and name of the owner thereof 12 acre

6. The means of withdrawing such water from the ground and the location of each well or other means of withdrawal electric pump

7. The date of commencement and completion of the construction of the well, wells, or other works for withdrawal of groundwater December 29, 1952

8. The depth of water table 102 ft.

9. So far as it may be available, the type, size and depth of each well or the general specifications of any other works for the withdrawal of groundwater 102 ft.

10. The estimated amount of groundwater withdrawn each year 350,000 gallon

11. The log of formations encountered in the drilling of each well if available

12. Such other information of a similar nature as may be useful in carrying out the policy of this act, including reference to book and page of any county record

Signature of Owner Charlotte Lueddecke

Date January 28, 1964

Three copies to be filed by the owner with the County Clerk and Recorder of the county in which the well is located.

Please answer all questions. If not applicable, so state, otherwise the form will be returned.

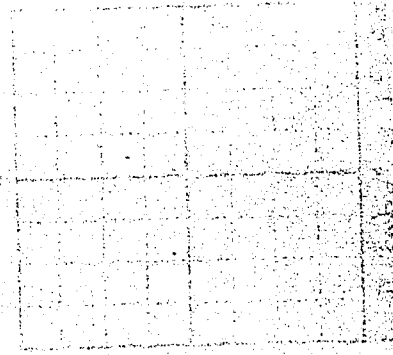
Original to the County Clerk and Recorder; Duplicate to the State Engineer; Triplicate to the Montana Bureau of Mines and Geology, and Quadruplicate for the Appropriator.

4368

I certify that I received and filed this instrument on this 28th day of Jan. 19 64 at 10:55 o'clock A.M.

F. S. Moon
COUNTY RECORDER

By _____ Deputy



RECORDED
INDEXED
JAN 29 1964
COUNTY CLERK

File No.

T^{2N} R^{20W}

DUPLICATE

County

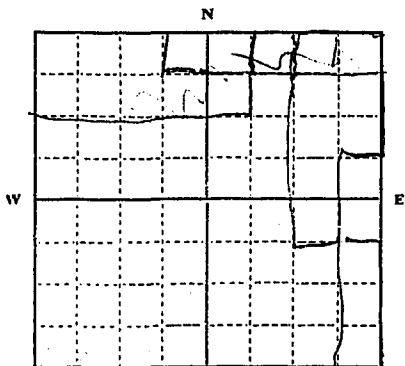
STATE OF MONTANA
ADMINISTRATOR OF GROUNDWATER CODE
OFFICE OF STATE ENGINEER

JAN 17 1964
STATE ENGINEER

Declaration of Vested Groundwater Rights

(Under Chapter 237, Montana Session Laws, 1963)

1 Lundley Lewis & Co., of Corvallis
(Name of Appropriator) (Address) (Town)
County of Beaverville State of Montana
have appropriated groundwater according to the Montana laws in effect prior to January 1, 1962, as follows:



Hammer 14 ft
1/4 Sec. T. R.

Indicate point of appropriation and place of use, if possible. Each small square represents 10 acres.

date 5 Aug - 17
B-66-12

2. The beneficial use on which the claim is based. Pumping for stock - beef, lamb, goats

3. Date or approximate date of earliest beneficial use; and how continuous the use has been. 1900 - to date

4. The amount of groundwater claimed (in miner's inches or gallons per minute). 8 gal per min

5. If used for irrigation, give the acreage and description of the lands to which water has been applied and name of the owner thereof. Lewis Garden

6. The means of withdrawing such water from the ground and the location of each well or other means of withdrawal. Electric pump

7. The date of commencement and completion of the construction of the well, wells, or other works for withdrawal of groundwater. April 1900

8. The depth of water table. 65 ft

9. So far as it may be available, the type, size and depth of each well or the general specifications of any other works for the withdrawal of groundwater. 6.5 ft

10. The estimated amount of groundwater withdrawn each year. 1,500,000

11. The log of formations encountered in the drilling of each well if available. N/A

12. Such other information of a similar nature as may be useful in carrying out the policy of this act, including reference to book and page of any county record.

Signature of Owner Lewis Lundley
Date Dec - 31 - 63

Three copies to be filed by the owner with the County Clerk and Recorder of the county in which the well is located.

Please answer all questions. If not applicable, so state, otherwise the form will be returned.

Original to the County Clerk and Recorder; Duplicate to the State Engineer; Triplicate to the Montana Bureau of Mines and Geology, and Quadruplicate for the Appropriator.

37378

#2914

I certify that I received and filed this
Instrument on this 31st
day of Dec, 1963, at 11:44
o'clock A. M.
F. G. Moore
COUNTY RECORDER
By Shirley Keith
DEPUTY

File No. MONTANA WATER RESOURCES BOARD

T. 69 7 N. R. 20 W

DUPLICATE

RECEIVED

County Ravalli

LOG NOV 15 1967

STATE OF MONTANA ADMINISTRATOR OF GROUNDWATER CODE OFFICE OF STATE ENGINEER

Notice of Completion of Groundwater Appropriation by Means of Well

DEVELOPED AFTER JANUARY 1, 1962

(Under Chapter 237, Montana Session Laws, 1961)

Top of Ground (Elev. above sea level)
G.L. top soil
1' tan clay, sand & gravel
20' surface water, sand & gravel
21' tan clay, sand & gravel
53' sand, gravel & water
59'

Owner: LEE LYMAN Address:

Driller: KEN WILLIAMS Address: 1558 So. 5th W. MISSOULA, MONT.

Date of Notice of appropriation of groundwater:

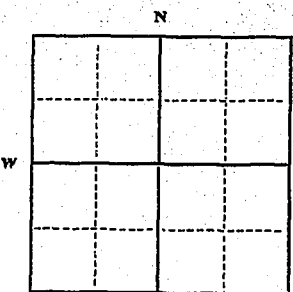
Date well started: OCT. 20, 67 Date completed: OCT. 25, 67

Type of well: drilled Equipment used: churns

Water use: Domestic [X] Municipal [] Stock [] Irrigation [] Industrial [] Drainage [] Other []

Indicate on the diagram the character and thickness of the different strata met with in drilling, such as soil, clay, shale, gravel, rock or sand, etc. Show depth at which water is encountered, thickness and character of water-bearing strata and height to which the water rises in the well.

Table with columns: Size of Drilled Hole, Size and Weight of Casing, From (Feet), To (Feet), PERFORATIONS (Kind Size, From (Feet), To (Feet)).



Lot 8, Block 7 Ravalli Farms

1/4 Sec. T. R. Indicate location of well and place of use, if possible. Each small square represents 40 acres.

Static Water Level for non-flowing well 39 feet

Shut-in Pressure for Flowing Well

Pumping Water Level 55 feet at 50 gal. per minute.

Discharge in gal. per min. of flowing well

How Tested: bail & sub. test pump

Length of Test: 3 hours

Remarks: (Gravel packing, cementing, packers, type of shutoff)

(Continue on reverse side)

USE—If used for irrigation, industrial, drainage or other. Explain, state number of acres and location or other data (i.e.: Lot, Block and Addition).

Show exact depth of bottom.

This form to be prepared by driller, and three copies to be filed by the owner with the County Clerk and Recorder in the county in which the well is located, tissue copy to be retained by driller.

Please answer all questions. If not applicable, so state, otherwise the form will be returned.

151 Driller's License Number

Kenneth L. Williams Driller's Signature

42,534

#4981

RECEIVED
MONTANA AMPLIES RECORDERS OFFICE

I certify that I received and filed this instrument on this 14th day of Nov. 1967 at 8:25 o'clock A.M.

F. G. Moore
COUNTY RECORDER

By Fee 2.00

DEPUTY
DEPARTMENT OF STATE
ADMINISTRATOR OF EMPLOYMENT
SERIES OF REGISTRY
Commissioner of Employment
Commissioner of Labor
Commissioner of State

RECEIVED

Job of...
level...
level...

County Recorder
Deputy
I certify that I received and filed this instrument on this...
day of... 19... at... o'clock... M.

Time	Place	Temp	Wind	Clouds	Remarks
8:00
8:15
8:30
8:45
9:00
9:15
9:30
9:45
10:00
10:15
10:30
10:45
11:00
11:15
11:30
11:45
12:00

Great Western Energy Co.

File No.....

T. 697N R. 20W

DUPLICATE

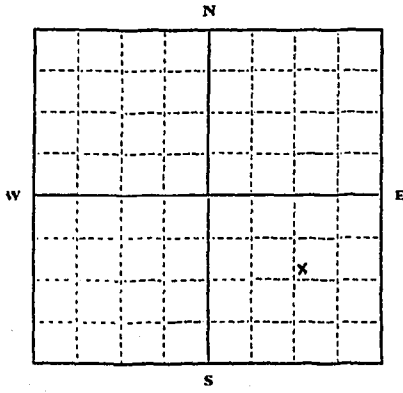
County Wauwata

STATE OF MONTANA
ADMINISTRATOR OF GROUNDWATER CODE
OFFICE OF STATE ENGINEER

RECEIVED
MAR 3 1964

Declaration of Vested Groundwater Rights STATE ENGINEER
(Under Chapter 237, Montana Session Laws, 1961)

1. Howard and Helen Marsh of Box 284 Corvallis
(Name of Appropriator) (Address) (Town)
County of Ravalli State of Montana
have appropriated groundwater according to the Montana laws in effect prior to January 1, 1962, as follows:



1/4 Sec. T. R.
Indicate point of appropriation and place of use, if possible. Each small square represents 10 acres.
Lot 4 Block 6
Ravalli Farms

- 2. The beneficial use on which the claim is based House and farm use
- 3. Date or approximate date of earliest beneficial use; and how continuous the use has been 1940 - in continuous use since that time
- 4. The amount of groundwater claimed (in miner's inches or gallons per minute) 150,000 gallons per year
- 5. If used for irrigation, give the acreage and description of the lands to which water has been applied and name of the owner thereof Irrigating 1/4 acre lawn and flowers
- 6. The means of withdrawing such water from the ground and the location of each well or other means of withdrawal Electric deep well pump - and well near residence
- 7. The date of commencement and completion of the construction of the well, wells, or other works for withdrawal of groundwater 1940
- 8. The depth of water table 78 feet
- 9. So far as it may be available, the type, size and depth of each well or the general specifications of any other works for the withdrawal of groundwater Drilled deep well, 6" casing
- 10. The estimated amount of groundwater withdrawn each year 150,000 gallons
- 11. The log of formations encountered in the drilling of each well if available Good stream of water at 60 feet but in quicksand so drilled down to 78 feet
- 12. Such other information of a similar nature as may be useful in carrying out the policy of this act, including reference to book and page of any county record.

Signature of Owner Helen Marsh
Howard Marsh

Date January 31, 1964


Three copies to be filed by the owner with the County Clerk and Recorder of the county in which the well is located.
Please answer all questions. If not applicable, so state, otherwise the form will be returned.

Original to the County Clerk and Recorder; Duplicate to the State Engineer; Triplicate to the Montana Bureau of Mines and Geology, and Quadruplicate for the Appropriator. 35042

4416

I certify that I received and filed this
instrument on this 28th
day of Feb., 19 64, at 4:30
o'clock P.M.

F. H. Moore
COUNTY RECORDER
By _____ DEPUTY



RECORDED
INDEXED
FEB 29 1964
COUNTY CLERK

RECORDED
INDEXED
FEB 29 1964
COUNTY CLERK

File No.

T. Lot M.R. 20W
County Ravalli

DUPLICATE

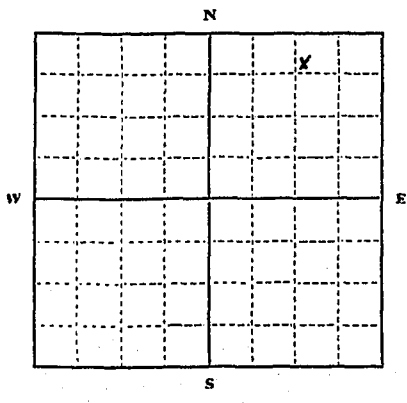
STATE OF MONTANA
ADMINISTRATOR OF GROUNDWATER CODE
OFFICE OF STATE ENGINEER

RECEIVED
MAR 3 1964
STATE ENGINEER

Declaration of Vested Groundwater Rights

(Under Chapter 237, Montana Session Laws, 1961)

1. Francis Howard Marsh et al., of Box 284 Corvallis
(Name of Appropriator) (Address) (Town)
County of Ravalli State of Montana
have appropriated groundwater according to the Montana laws in effect prior to January 1, 1962, as follows:



1/4 Sec. T R. R.

Indicate point of appropriation and place of use, if possible. Each small square represents 10 acres.

Lot 8 Block 4
Ravalli Farms

- 2. The beneficial use on which the claim is based Drinking and farm use
- 3. Date or approximate date of earliest beneficial use; and how continuous the use has been 1937 continuously since that date
- 4. The amount of groundwater claimed (in miner's inches or gallons per minute) 100,000 gallons per year
- 5. If used for irrigation, give the acreage and description of the lands to which water has been applied and name of the owner thereof Irrigating 5 acre lawn and flower
- 6. The means of withdrawing such water from the ground and the location of each well or other means of withdrawal Electric deep well pump
- 7. The date of commencement and completion of the construction of the well, wells, or other works for withdrawal of groundwater 1937
- 8. The depth of water table 23 feet
- 9. So far as it may be available, the type, size and depth of each well or the general specifications of any other works for the withdrawal of groundwater. Drilled deep well
- 10. The estimated amount of groundwater withdrawn each year 100,000 gallons
- 11. The log of formations encountered in the drilling of each well if available. Unknown
- 12. Such other information of a similar nature as may be useful in carrying out the policy of this act, including reference to book and page of any county record.

Signature of Owner Howard Marsh
Date Jan 31, 1964

Three copies to be filed by the owner with the County Clerk and Recorder of the county in which the well is located.
Please answer all questions. If not applicable, so state, otherwise the form will be returned.

Original to the County Clerk and Recorder; Duplicate to the State Engineer; Triplicate to the Montana Bureau of Mines and Geology, and Quadruplicate for the Appropriator.


35044

4418

I certify that I received and filed this instrument on this 28th day of Feb., 19 64, at 4:35 o'clock P. M.

F. A. Moore
COUNTY RECORDER

By _____ DEPUTY



C

AMARILLO COUNTY TEXAS
COUNTY RECORDER

RECORDED

INDEXED

File No.....

T. 61 N. R. 20W

DUPLICATE

County Rowell

LOG

STATE OF MONTANA
ADMINISTRATOR OF GROUNDWATER CODE
OFFICE OF STATE ENGINEER

MAY 8 1969

Notice of Completion of Groundwater
Appropriation by Means of Well

DEVELOPED AFTER JANUARY 1, 1962

(Under Chapter 237, Montana Session Laws, 1961)

Top of Ground
(Elev. above sea level.....)
pit

GL

5' tan clay, sand & gravel

54' seep of water

14' tan clay, sand & gravel

21' running sand & silt

22' tan clay, sand & gravel

57' 6" sand, gravel & water

58' 6" sand, gravel & water

Owner: GARY MASON Address.....

Driller: KEN WILLIAMS WELL DRILL Address: 1558 So. 5th. W.
MISSOULA, MONT.

Date of Notice of appropriation of groundwater.....

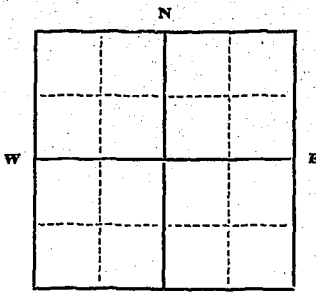
Date well started: APRIL 28, 69 Date completed: MAY 1, 69

Type of well: DRILLED Equipment used: CHURN
(Dug, Driven, bored or drilled) (Churn drill, rotary or other)

Water use: Domestic Municipal Stock Irrigation
Industrial Drainage Other

Indicate on the diagram the character and thickness of the different strata met with in drilling, such as soil, clay, shale, gravel, rock or sand, etc. Show depth at which water is encountered, thickness and character of water-bearing strata and height to which the water rises in the well.

Size of Drilled Hole	Size and Weight of Casing	From (Feet)	To (Feet)	PERFORATIONS		
				Kind Size	From (Feet)	To (Feet)
6" ID	6-5/8" OD 17 lbs. 1/4" side wall	ground level	53' 6"			



Hamilton Heights Lot 8
Block 12
1/4 Sec. T. R.
Indicate location of well and place of use, if possible. Each small square represents 40 acres.

Static Water Level for non-flowing well 38' feet.

Shut-in Pressure for Flowing Well.....

Pumping Water Level: 53' feet
at 25 gal. per minute.

Discharge in gal. per min. of flowing well.....

How Tested: sub test pump

Length of Test.....

Remarks: (Gravel packing, cementing, packers, type of shutoff).....

(Continue on reverse side)

USE—If used for irrigation, industrial, drainage or other. Explain, state number of acres and location or other data (i.e.: Lot, Block and Addition).

Show exact depth of bottom.

This form to be prepared by driller, and three copies to be filed by the owner with the County Clerk and Recorder in the county in which the well is located, tissue copy to be retained by driller.

Please answer all questions. If not applicable, so state, otherwise the form will be returned.

Driller's License Number 151

Driller's Signature Ken with T. Williams

45, 192

#5140

I certify that I received and filed this instrument on this 7th day of May 1969, at 1:40 o'clock P. M.

D. G. Moore
COUNTY RECORDER
By Lee 2.00
DEPUTY

Office of Commissioner of Agriculture
Administration Building
Tallahassee, Florida

Division of Agricultural Experiment Stations
Tallahassee, Florida

Division of Plant Industry
Tallahassee, Florida

Division of Animal Industry
Tallahassee, Florida

Division of Agricultural Economics
Tallahassee, Florida

Division of Agricultural Extension
Tallahassee, Florida

Division of Agricultural Education
Tallahassee, Florida

Division of Agricultural Research
Tallahassee, Florida

Division of Agricultural Conservation
Tallahassee, Florida

Division of Agricultural Marketing
Tallahassee, Florida

Division of Agricultural Information
Tallahassee, Florida

Division of Agricultural Administration
Tallahassee, Florida

Division of Agricultural Planning
Tallahassee, Florida

Division of Agricultural Policy
Tallahassee, Florida

Division of Agricultural Law
Tallahassee, Florida

Division of Agricultural History
Tallahassee, Florida

Division of Agricultural Literature
Tallahassee, Florida

Division of Agricultural Art
Tallahassee, Florida

Division of Agricultural Music
Tallahassee, Florida

Division of Agricultural Drama
Tallahassee, Florida

Division of Agricultural Dance
Tallahassee, Florida

Division of Agricultural Games
Tallahassee, Florida

RECEIVED (Stamp) MAY 1969 (Stamp)	I certify that I received and filed this instrument on this <u>7th</u> day of <u>May</u> 19 <u>69</u> , at <u>1:40</u> o'clock <u>P</u> . M. <u>D. G. Moore</u> COUNTY RECORDER By <u>Lee 2.00</u> DEPUTY	OFFICE OF THE COUNTY RECORDER TALLAHASSEE, FLORIDA	9 11 30 (Stamp) MAY 1969 (Stamp)
--	---	---	---

File No.

T. 6N R. 20W

DUPLICATE

County

STATE OF MONTANA
ADMINISTRATOR OF GROUNDWATER CODE
OFFICE OF STATE ENGINEER

RECEIVED
JAN 8 1964

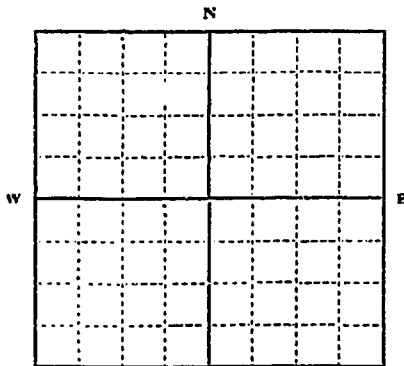
Declaration of Vested Groundwater Rights

(Under Chapter 237, Montana Session Laws, 1961)

STATE ENGINEER

1. Gary Mason, of Corvallis
(Name of Appropriator) (Address) (Town)

County of Navaho State of Montana
have appropriated groundwater according to the Montana laws in effect prior to January 1, 1962, as follows:



Lot 13, Block 11, Hamilton HTs.

1/4 Sec. T. R.

Indicate point of appropriation and place of use, if possible. Each small square represents 10 acres.

2. The beneficial use on which the claim is based. Well # 1-Household
Well # 2-Stockwater

3. Date or approximate date of earliest beneficial use; and how continuous the use has been. April 1931, continually used since.
Well #2 Oct. 17, 1962. Approximately 9 months out of a year.

4. The amount of groundwater claimed (in miner's inches or gallons per minute) Well #1 - 10 gallons per min.
Well #2 - 5 gallons per min.

5. If used for irrigation, give the acreage and description of the lands to which water has been applied and name of the owner thereof
none

6. The means of withdrawing such water from the ground and the location of each well or other means of withdrawal. Well #1 - electric pump, 7' E. and 8' N. of the SE corner of the house.
Well #2 - Hand pump - 58' E. of the SE corner of Barn.

7. The date of commencement and completion of the construction of the well, wells, or other works for withdrawal of groundwater. Well #1 - April 1931, approx. 5 weeks. Well #2 - Oct. 16 to Oct. 17, 1962

8. The depth of water table. Well #1 - Approximately 10 Feet. Well #2 - 10 Feet.

9. So far as it may be available, the type, size and depth of each well or the general specifications of any other works for the withdrawal of groundwater. Well #1 - 3 ft. dia., depth 14 feet, it is dug.
Well #2 - Also dug well - 2 feet in diam. 12 feet deep.

10. The estimated amount of groundwater withdrawn each year. Well #1 - 211,200 gal. Well #2 - 30,000 gal.

11. The log of formations encountered in the drilling of each well if available. Not available.

12. Such other information of a similar nature as may be useful in carrying out the policy of this act, including reference to book and page of any county record. None

Signature of Owner Gary Mason

Date Dec 28 1963

Three copies to be filed by the owner with the County Clerk and Recorder of the county in which the well is located.

Please answer all questions. If not applicable, so state, otherwise the form will be returned.

Original to the County Clerk and Recorder; Duplicate to the State Engineer; Triplicate to the Montana Bureau of Mines and Geology, and Quadruplicate for the Appropriator.

#2361

I certify that I received and that this
instrument is the 30th
day of Dec. 1963 at 9:46
o'clock a. M.
F. A. Moore
COUNT RECORDER
BY Shirley Keith
CLERK

File No. _____

T. 6. N. R. 20. W.

DUPLICATE

County _____

STATE OF MONTANA
ADMINISTRATOR OF GROUNDWATER CODE
OFFICE OF STATE ENGINEER

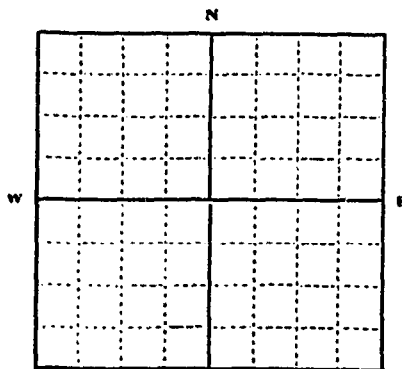
RECEIVED
JAN 8 1964

STATE ENGINEER

Declaration of Vested Groundwater Rights

(Under Chapter 237, Montana Session Laws, 1961)

1. Carl Moe, of Corvallis
(Name of Appropriator) (Address) (Town)
County of Ravalli State of Montana
have appropriated groundwater according to the Montana laws in effect prior to January 1, 1962, as follows:



Hton Hts Lots 5 to 8 Blk 15
1/4 Sec. T. R.

Indicate point of appropriation and place of use, if possible. Each small square represents 10 acres.

2. The beneficial use on which the claim is based. Domestic stock and irrigation

3. Date or approximate date of earliest beneficial use; and how continuous the use has been. 1912 continuous use

4. The amount of groundwater claimed (in miner's inches or gallons per minute) 20 gallon per minute

5. If used for irrigation, give the acreage and description of the lands to which water has been applied and name of the owner thereof garden and yard the appropriator

6. The means of withdrawing such water from the ground and the location of each well or other means of withdrawal electric pump

7. The date of commencement and completion of the construction of the well, wells, or other works for withdrawal of groundwater. This well was first used in 1912. Different methods of pumping have been used since. Electric pump has been use since 1925.

8. The depth of water table variable from 8 to 28 feet

9. So far as it may be available, the type, size and depth of each well or the general specifications of any other works for the withdrawal of groundwater. This well is 28 feet deep, approximately 4 feet in diameter, constructed of rock and cement.

10. The estimated amount of groundwater withdrawn each year. approximately one million gallons

11. The log of formations encountered in the drilling of each well if available. none available

12. Such other information of a similar nature as may be useful in carrying out the policy of this act, including reference to book and page of any county record. none available

Signature of Owner Carl Moe

Date 12-29-63

Three copies to be filed by the owner with the County Clerk and Recorder of the county in which the well is located.

Please answer all questions. If not applicable, so state, otherwise the form will be returned.

Original to the County Clerk and Recorder; Duplicate to the State Engineer; Triplicate to the Montana Bureau of Mines and Geology, and Quadruplicate for the Appropriator.

27363

2555

I certify that I received and filed this
instrument of this 30th
day of Dec. 63 at 2:02
o'clock P.

F. G. Moore
COUNTY RECORDER

By Ashley Keith
DEPUTY

File No.....

T. 62 R 20W

DUPLICATE

County RECEIVED

STATE OF MONTANA
ADMINISTRATOR OF GROUNDWATER CODE
OFFICE OF STATE ENGINEER

JAN 8 1964
STATE ENGINEER

**Notice of Completion of Groundwater Appropriation
Without Well**

(Under Chapter 237 Montana Session Laws, 1961)

Date of Appropriation of Groundwater December 30, 1963

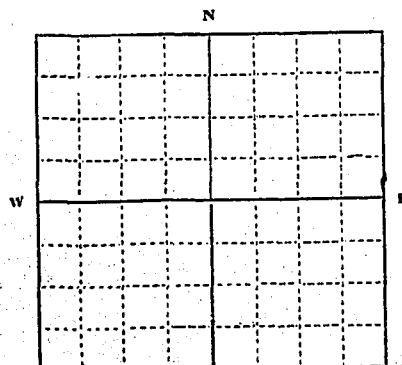
Owner Carl Moe Address Corvallis

Contractor (if any) none

Address of Contractor

Date Started..... Date Completed.....

Describe means of obtaining groundwater without a well "as by sub-irrigation and other natural processes". Include depth to water when applicable. Springs used for stock water. Also used for irrigation by means of an electric pump.



Hton Hts. Lots 5 to 8 Blk 15
Hton Hts. Lots 2 to 8 Blk 16
1/4 Sec. T R

Indicate point of appropriation and place of use, if possible.

Quantity of water developed and used with explanation of method used to measure or estimate such amount. If use is intermittent

estimate approximate lengths of periods of use. 20 miners' inches, measured by weir. Used for stock water the year around. For irrigation purposes in summer only.

Signature of Owner Carl Moe

Date 12-29-63

This form to be prepared by contractor (if any), otherwise by the owner.

Three copies of this notice are to be filed with the County Clerk and Recorder of the county in which the works are located.

Please answer all questions. If not applicable, so state, otherwise the form will be returned.

Original to the County Clerk and Recorder; duplicate to the State Engineer; Triplicate to the Montana Bureau of Mines and Geology and Quadruplicate for the Appropriator.

27364

#2556

I certify that I received and filed this

instrument on this 30th
day of Dec 1863 at 2:08
o'clock P.

F. Y. Moore

COUNTY RECORDER

By Hurley Keith

DEPUTY

File No.

T. 6 N. R. 20 W.

DUPLICATE

County

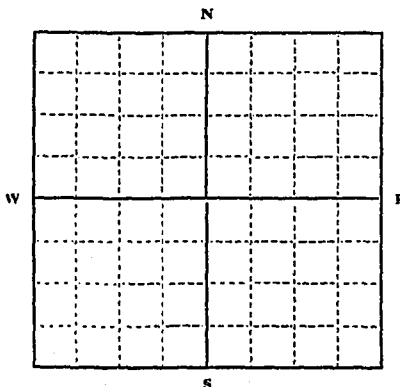
STATE OF MONTANA
ADMINISTRATOR OF GROUNDWATER CODE
OFFICE OF STATE ENGINEER

JAN 10 1964
STATE ENGINEER

Declaration of Vested Groundwater Rights

(Under Chapter 237, Montana Session Laws, 1961)

Beatrice S
1. C. S. NELSON, of 112 Ravalli St Hamilton
(Name of Appropriator) (Address) (Town)
County of RAVALLI State of MONTANA
have appropriated groundwater according to the Montana laws in effect prior to January 1, 1962, as follows:



1/4 Sec. T. R.

Indicate point of appropriation and place of use, if possible. Each small square represents 10 acres.

3 Hughs Addition E75 Lot 23
E 1/2 Lot 28
Lot 29

2. The beneficial use on which the claim is based General Household Use & Garden Irrigation

3. Date or approximate date of earliest beneficial use; and how continuous the use has been 1948 Continuous Use

4. The amount of groundwater claimed (in miner's inches or gallons per minute) 2.2 GPM

5. If used for irrigation, give the acreage and description of the lands to which water has been applied and name of the owner thereof
3 Hughs Addition E75 Lot 23
E 1/2 Lot 28, Lot 29 owned by
C. S. NELSON

6. The means of withdrawing such water from the ground and the location of each well or other means of withdrawal Jet Pump
25 FT FROM FRONT OF LOT

7. The date of commencement and completion of the construction of the well, wells, or other works for withdrawal of groundwater 1948

8. The depth of water table 26 FT

9. So far as it may be available, the type, size and depth of each well or the general specifications of any other works for the withdrawal of groundwater Well is 25 FT Deep - Jet Pump

10. The estimated amount of groundwater withdrawn each year 450,000 GPM

11. The log of formations encountered in the drilling of each well if available Not Available

12. Such other information of a similar nature as may be useful in carrying out the policy of this act, including reference to book and page of any county record None

Signature of Owner C. S. Nelson

Date 12-22-62

Three copies to be filed by the owner with the County Clerk and Recorder of the county in which the well is located.

Please answer all questions. If not applicable, so state, otherwise the form will be returned.

Original to the County Clerk and Recorder; Duplicate to the State Engineer; Triplicate to the Montana Bureau of Mines and Geology, and Quadruplicate for the Appropriator.

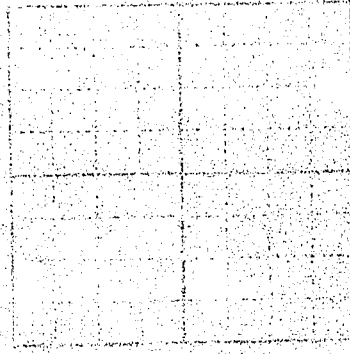
29354

2313

I certify that I received and filed this instrument on this 20 day of Dec, 1963, at 8:15 P o'clock A.M.

F. M. Moore
COUNTY RECORDER

By _____ DEPUTY



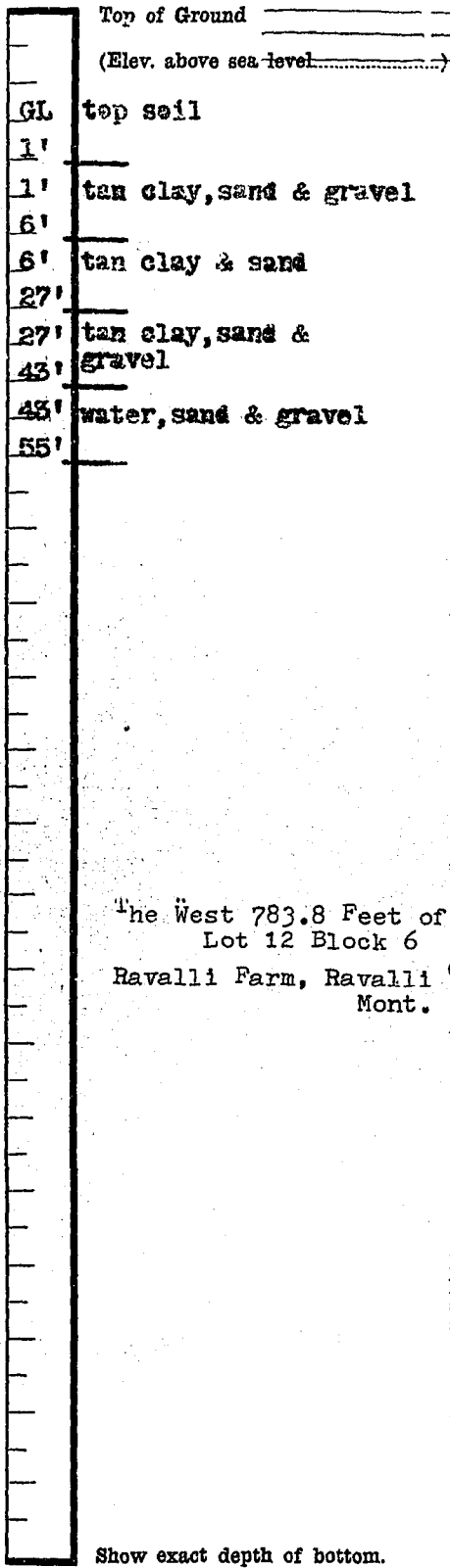
[Faint, mostly illegible text and markings, possibly bleed-through from the reverse side of the page.]

File No. MONTANA WATER RESOURCES BOARD
DUPLICATE RECEIVED

T. G. + 711 R 206
County Ravalli

LOG OCT 4 1967

STATE OF MONTANA
ADMINISTRATOR OF GROUNDWATER CODE
OFFICE OF STATE ENGINEER



Notice of Completion of Groundwater Appropriation by Means of Well

DEVELOPED AFTER JANUARY 1, 1962

(Under Chapter 237, Montana Session Laws, 1961)

Owner RUFUS PARTELOW Address Box 369 Hamilton, Mont.

Driller KEN WILLIAMS Address 1558 So. 5th W. MISSOULA, MONT.

Date of Notice of appropriation of groundwater _____

Date well started SEPT. 28, 67 Date completed SEPT. 29, 67

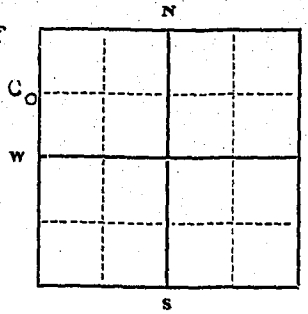
Type of well DRILLED Equipment used CHURN
(Dug, driven, bored or drilled) (Churn drill, rotary or other)

Water use: Domestic Municipal Stock Irrigation
Industrial Drainage Other

Indicate on the diagram the character and thickness of the different strata met with in drilling, such as soil, clay, shale, gravel, rock or sand, etc. Show depth at which water is encountered, thickness and character of water-bearing strata and height to which the water rises in the well.

Size of Drilled Hole	Size and Weight of Casing	From (Feet)	To (Feet)	PERFORATIONS		
				Kind Size	From (Feet)	To (Feet)
6" I.D.	5/8" O.D. 17 lbs. 1/2" side wall	ground level	55'			

The West 783.8 Feet of Lot 12 Block 6 Ravalli Farm, Ravalli Co. Mont.



1/4 Sec. T. R.
Indicate location of well and place of use, if possible. Each small square represents 40 acres.

Static Water Level for non-flowing well 33 feet.

Shut-in Pressure for Flowing Well _____

Pumping Water Level 45 feet at 35 gal. per minute.

Discharge in gal. per min. of flowing well _____

How Tested ball & sub. pump

Length of Test 3 hours

Remarks: (Gravel packing, cementing, packers, type of shutoff) _____

(Continue on reverse side)

USE—If used for irrigation, industrial, drainage or other. Explain, state number of acres and location or other data (i.e.: Lot, Block and Addition).

Show exact depth of bottom.

This form to be prepared by driller, and three copies to be filed by the owner with the County Clerk and Recorder in the county in which the well is located, tissue copy to be retained by driller.

Please answer all questions. If not applicable, so state, otherwise the form will be returned.

151
Driller's License Number

Kenneth L. Williams
Driller's Signature.

42, 360

File No.

T. 6 N R. 20 W

DUPLICATE

County Ravalli

STATE OF MONTANA
ADMINISTRATOR OF GROUNDWATER CODE
OFFICE OF STATE ENGINEER

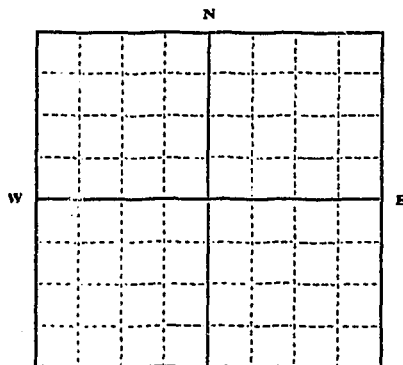
RECEIVED
MAY 4 1964

Declaration of Vested Groundwater Rights

(Under Chapter 237, Montana Session Laws, 1961)

STATE ENGINEER

1. Ed. C. Philips, or Georgia M. Philips, of Rt. 2, Box 170
(Name of Appropriator) (Address) (Town)
County of Ravalli State of Montana Hamilton
have appropriated groundwater according to the Montana laws in effect prior to January 1, 1962, as follows:



J. & H. Addn. ^S. 75 Ft. of 6-I
1/4 Sec. T. R.

Indicate point of appropriation and place of use, if possible. Each small square represents 10 acres.

2. The beneficial use on which the claim is based House and Irrigation.

3. Date or approximate date of earliest beneficial use; and how continuous the use has been 1940 All the time.

4. The amount of groundwater claimed (in miner's inches or gallons per minute) 233 Gals. per day.

5. If used for irrigation, give the acreage and description of the lands to which water has been applied and name of the owner thereof
75 Ft. X 200 Ft.
J. & H. Addn. S. 75 Ft. of 6-I.
Ed. C. or, Georgia M. Philips

6. The means of withdrawing such water from the ground and the location of each well or other means of withdrawal By Pump
South West Corner of House

7. The date of commencement and completion of the construction of the well, wells, or other works for withdrawal of groundwater About 1940.

8. The depth of water table 12 Ft.

9. So far as it may be available, the type, size and depth of each well or the general specifications of any other works for the withdrawal of groundwater 4.2 Feet, 4 inch casing.

10. The estimated amount of groundwater withdrawn each year 800,000 Gals.

11. The log of formations encountered in the drilling of each well if available Not Available.

12. Such other information of a similar nature as may be useful in carrying out the policy of this act, including reference to book and page of any county record.

Signature of Owner Ed. C. Philips

Date April 30-64

Three copies to be filed by the owner with the County Clerk and Recorder of the county in which the well is located.

Please answer all questions. If not applicable, so state, otherwise the form will be returned.

Original to the County Clerk and Recorder; Duplicate to the State Engineer; Triplicate to the Montana Bureau of Mines and Geology, and Quadruplicate for the Appropriator.

35642

4448

I certify that I received and filed this
instrument on this 30th
day of April, 19 64, at 10:00
o'clock A. M.

F. B. Moore
COUNTY RECORDER

By.....
DEPUTY

File No.

T 617 R 20W

DUPLICATE

Ravalli County

STATE OF MONTANA
ADMINISTRATOR OF GROUNDWATER CODE
OFFICE OF STATE ENGINEER

RECEIVED
JAN 8 1964

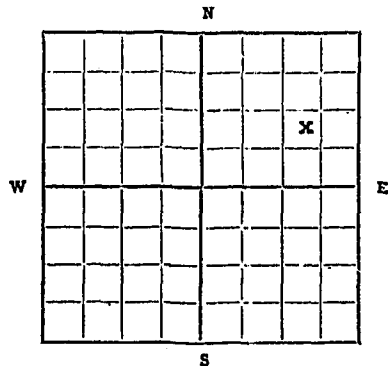
Declaration of Vested Groundwater Rights

(Under Chapter 237, Montana Session Laws, 1961)

STATE ENGINEER

1. **JOHN M. SHEETS & GLADYS SHEETS** of **Corvallis,**
(Name of Appropriator) (Address) (Town)

County of Ravalli, State of Montana, have appropriated groundwater according to the Montana laws in effect prior to January 1, 1962, as follows:



Lots 5 & 6 Hamilton Heights
~~xxxxxxxxxxxxxxxxxxxx~~

Indicate point of appropriation and place of use, if possible. Each small square represents 10 acres.

2. The beneficial use on which the claim is based **consists**
of domestic, stock water & irrigation usage.

3. Date or approximate date of earliest beneficial use; and how continuous the use has been **continuously since 1913.**

4. The amount of groundwater claimed (in miner's inches or gallons per minute) **12 1/2 gal. per minute.**

5. If used for irrigation, give the acreage and description of the lands to which water has been applied and name of the owner thereof **1/2 acre of Lot 5, Hamilton Heights, Ravalli County, Montana. Owners are same as appropriators.**

6. The means of withdrawing such water from the ground and the location of each well or other means of withdrawal
Electrically driven pump.

7. The date of commencement and completion of the construction of the well, wells, or other works for withdrawal of groundwater **1913.**

8. The depth of water table **58 ft.**

9. So far as it may be available, the type, size and depth of each well or the general specifications of any other works for the withdrawal of groundwater **6 in. casing to a depth of 75 ft.**

10. The estimated amount of groundwater withdrawn each year

11. The log of formations encountered in the drilling of each well if available **Sandy loam to depth of 1 1/2 ft., limerock and sand the remaining distance.**

12. Such other information of a similar nature as may be useful in carrying out the policy of this act, including reference to book and page of any county record

John M. Sheets
Gladys Sheets

Signature of Owner

Date **December 17, 1963.**

Three copies to be filed by the owner with the County Clerk and Recorder of the county in which the well is located.

Please answer all questions. If not applicable, so state, otherwise the form will be returned.

Original to the County Clerk and Recorder; duplicate to the State Engineer; Triplicate to the School of Mines and Quadruplicate for the Appropriator.

27281

#2473

I certify that I received and filed this instrument on this 30th day of Dec 1963 at 11:38 o'clock A. M.

F. G. Moore
COUNTY RECORDER


By Shirley Keith

CLERK OF RECORDS

OFFICE OF CLERK OF RECORDS

CLERK OF RECORDS

Office of the County Recorder



RECORDED

INDEXED

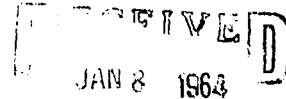
File No.

T. 20 R. 20

DUPLICATE

Ravalli County

STATE OF MONTANA
ADMINISTRATOR OF GROUNDWATER CODE
OFFICE OF STATE ENGINEER

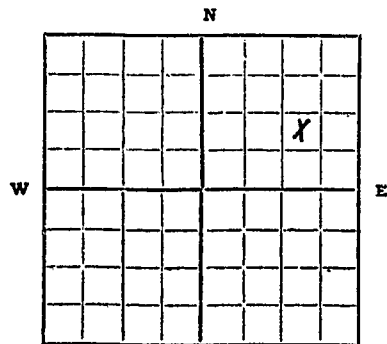


Declaration of Vested Groundwater Rights

(Under Chapter 237, Montana Session Laws, 1961)

1. John M. Sheets & Gladys Sheets of Corvallis, Montana
(Name of Appropriator) (Address) (Town)

County of Ravalli, State of Montana, have appropriated groundwater according to the Montana laws in effect prior to January 1, 1962, as follows:



Lots 5 & 6 Hamilton Heights

1/4 Sec. 1 T. 20 R. 20
Indicate point of appropriation
and place of use, if possible.
Each small square represents 10
acres.

- 2. The beneficial use on which the claim is based consists
of domestic, stock water and irrigation
usage.
- 3. Date or approximate date of earliest beneficial use; and how
continuous the use has been continuously since
1900.
- 4. The amount of groundwater claimed (in miner's inches or gal-
lons per minute) 15 gal. per minute.
- 5. If used for irrigation, give the acreage and description of the
lands to which water has been applied and name of the owner
thereof of acres of Lot 6, Hamilton Heights,
Ravalli County, Mont. Owners are same
as appropriators.
- 6. The means of withdrawing such water from the ground and the
location of each well or other means of withdrawal
Electrically driven pump.

- 7. The date of commencement and completion of the construction of the well, wells, or other works for with-
drawal of groundwater 1900.
- 8. The depth of water table 60 foot.
- 9. So far as it may be available, the type, size and depth of each well or the general specifications of any
other works for the withdrawal of groundwater 6 inch casing for a depth of 90 feet.
- 10. The estimated amount of groundwater withdrawn each year
- 11. The log of formations encountered in the drilling of each well if available Sandy loam to depth
of 1 1/2 to 2 feet then limerock & sand the remaining distance.
- 12. Such other information of a similar nature as may be useful in carrying out the policy of this act, includ-
ing reference to book and page of any county record

John M. Sheets
Signature of Owner
Date Dec. 17, 1963

Three copies to be filed by the owner with the County Clerk and Recorder of the county in which the well is lo-
cated.


Please answer all questions. If not applicable, so state, otherwise the form will be returned.

Original to the County Clerk and Recorder; duplicate to the State Engineer; Triplicate to the School of Mines
and Quadruplicate for the Appropriator.

27282

#2474

I certify that I received and filed this instrument on this 30th day of Nov. 1967 at 11:39 o'clock A. M. by F. B. Moore County Register Shirley Keith Clerk



ALL FROM THE STATE OF MISSISSIPPI TO THE COUNTY OF HAZARD MISSISSIPPI



File No.

T. 4570 R. 20W

DUPLICATE

County

STATE OF MONTANA
ADMINISTRATOR OF GROUNDWATER CODE
OFFICE OF STATE ENGINEER

JAN 17 1964
STATE ENGINEER

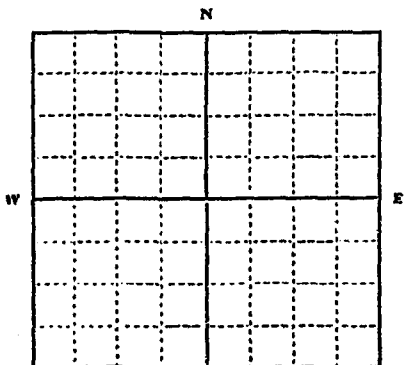
Declaration of Vested Groundwater Rights

(Under Chapter 237, Montana Session Laws, 1961)

1. Verga Juan Sicksel, of Corvallis, Rte 1
(Name of Appropriator) (Address) (Town)

County of Ravalli State of Ravalli

have appropriated groundwater according to the Montana laws in effect prior to January 1, 1962, as follows:



Feb 4 Bl. 4 Ravalli Town

1/4 Sec. T. R.

Indicate point of appropriation and place of use, if possible. Each small square represents 10 acres.

2. The beneficial use on which the claim is based Domestic only, house & livestock

3. Date or approximate date of earliest beneficial use; and how continuous the use has been May 1943

4. The amount of groundwater claimed (in miner's inches or gallons per minute) 15 gallons per minute

5. If used for irrigation, give the acreage and description of the lands to which water has been applied and name of the owner thereof
Sometimes irrigate small pasture a few flowers. Perhaps 1/2 acre or less.

6. The means of withdrawing such water from the ground and the location of each well or other means of withdrawal Electric Pump

7. The date of commencement and completion of the construction of the well, wells, or other works for withdrawal of groundwater May 1943

8. The depth of water table 83 feet

9. So far as it may be available, the type, size and depth of each well or the general specifications of any other works for the withdrawal of groundwater 4 inch casing, 83 ft

10. The estimated amount of groundwater withdrawn each year 1 acre feet

11. The log of formations encountered in the drilling of each well if available clay, rock and some quicksand.

12. Such other information of a similar nature as may be useful in carrying out the policy of this act, including reference to book and page of any county record not recorded

Signature of Owner Verga Juan Sicksel

Date Jan 7, 1964

Three copies to be filed by the owner with the County Clerk and Recorder of the county in which the well is located.

Please answer all questions. If not applicable, so state, otherwise the form will be returned.

Original to the County Clerk and Recorder; Duplicate to the State Engineer; Triplicate to the Montana Bureau of Mines and Geology, and Quadruplicate for the Appropriator.

#4305

I certify that I received and filed this instrument on this 13th day of Dec., 19 64, at 8:50 o'clock A. M.


F. J. Moore
COUNTY RECORDER

By _____ DEPUTY

ASSISTANT TO RECORDER
COUNTY RECORDER
DEPUTY

DEPUTY

MISSOURI STATE ARCHIVES
RECORDS DIVISION
JAN 13 1965



RECORDED
INDEXED

MISSOURI STATE ARCHIVES
RECORDS DIVISION
JAN 13 1965

File No. STATE WATER CONSERVATION BOARD

T. L. N. R. 20 W

DUPLICATE

County

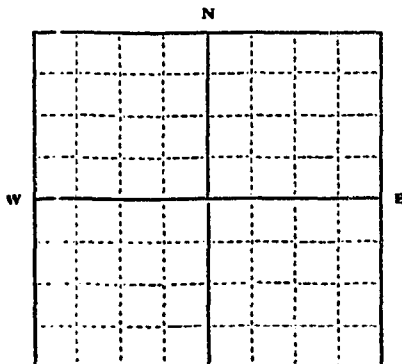
STATE OF MONTANA
ADMINISTRATOR OF GROUNDWATER CODE
OFFICE OF STATE ENGINEER

Declaration of Vested Groundwater Rights

(Under Chapter 237, Montana Session Laws, 1961)

1. Willard or Rita Tamlyn, of R I Corvallis
(Name of Appropriator) (Address) (Town)

County of Powellia State of Montana
have appropriated groundwater according to the Montana laws in effect prior to January 1, 1962, as follows:



1/4 Section 16, Block 3, Lot 1 to 8, Block 3, Lot 13, Sec 16, Block 3

Indicate point of appropriation and place of use, if possible. Each small square represents 10 acres.

2. The beneficial use on which the claim is based. Hay and Livestock Irrigation

3. Date or approximate date of earliest beneficial use; and how continuous the use has been. 1915 or 1919

4. The amount of groundwater claimed (in miner's inches or gallons per minute) 6.5 gal per min

5. If used for irrigation, give the acreage and description of the lands to which water has been applied and name of the owner thereof. Four hundred 1 acre

6. The means of withdrawing such water from the ground and the location of each well or other means of withdrawal. Cistern

7. The date of commencement and completion of the construction of the well, wells, or other works for withdrawal of groundwater. 1915 - 1919

8. The depth of water table. 70 ft

9. So far as it may be available, the type, size and depth of each well or the general specifications of any other works for the withdrawal of groundwater. drilled 6 in casing 140 ft

10. The estimated amount of groundwater withdrawn each year. 1,000,000

11. The log of formations encountered in the drilling of each well if available. Un known

12. Such other information of a similar nature as may be useful in carrying out the policy of this act, including reference to book and page of any county record.

Signature of Owner. Willard or Rita Tamlyn

Date. Dec 31 - 65

Three copies to be filed by the owner with the County Clerk and Recorder of the county in which the well is located.

Please answer all questions. If not applicable, so state, otherwise the form will be returned.

Original to the County Clerk and Recorder; Duplicate to the State Engineer; Triplicate to the Montana Bureau of Mines and Geology, and Quadruplicate for the Appropriator.

4786

I certify that I received and filed this
instrument on this 31
day of Dec. 1905 at 2:30
o'clock P.M.

F. H. Moore
COUNTY RECORDER

By F. H. Moore
Deputy

RECORDED IN BOOK 10 PAGE 100
INDEXED IN BOOK 10 PAGE 100

THIS INSTRUMENT WAS FILED FOR RECORD IN THE OFFICE OF THE COUNTY RECORDER AT THE CITY OF ALBUQUERQUE, NEW MEXICO, ON THE 31ST DAY OF DECEMBER, 1905, AT 2:30 P.M.

File No.

T. 617 R. 200

DUPLICATE

County

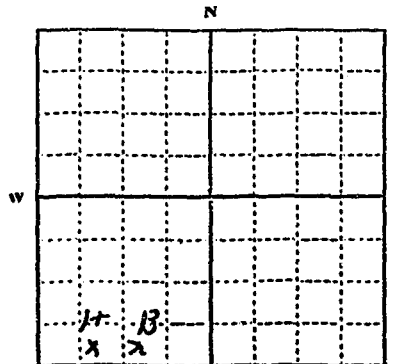
STATE OF MONTANA
ADMINISTRATOR OF GROUNDWATER CODE
OFFICE OF STATE ENGINEER

RECEIVED
JAN 8 1964

Declaration of Vested Groundwater Rights ENGINEER

(Under Chapter 237, Montana Session Laws, 1961)

1. WALTER R THOMPSON, of RT 1 Corvallis
(Name of Appropriator) (Address) (Town)
County of Ravalli State of Montana
have appropriated groundwater according to the Montana laws in effect prior to January 1, 1962, as follows:



2. The beneficial use on which the claim is based home, yard, and garden

3. Date or approximate date of earliest beneficial use; and how continuous the use has been at least 50 years at present time

4. The amount of groundwater claimed (in miner's inches or gallons per minute) 15 gal. per minute

on line between lots 14 & 15 of section 9
Highway

5. If used for irrigation, give the acreage and description of the lands to which water has been applied and name of the owner thereof yard and garden - approx. 1/4 acre at home site

Indicate point of appropriation and place of use, if possible. Each small square represents 10 acres.

~~1-10-6-20~~
~~2-14-6-20~~
~~5-15-1-20~~

6. The means of withdrawing such water from the ground and the location of each well or other means of withdrawal 3. House Jacuzzi deep well pump 8 ft. East of house

7. The date of commencement and completion of the construction of the well, wells, or other works for withdrawal of groundwater Approx. 1963

8. The depth of water table Approx. 120 FT.

9. So far as it may be available, the type, size and depth of each well, or the general specifications of any other works for the withdrawal of groundwater Deep well, casing 6" 140 ft depth

10. The estimated amount of groundwater withdrawn each year Normal home use for family of 5 500,000 gal. per year, yard & garden

11. The log of formations encountered in the drilling of each well if available

12. Such other information of a similar nature as may be useful in carrying out the policy of this act, including reference to book and page of any county record

Signature of Owner Walter R Thompson
Date Dec. 30, 1963

Three copies to be filed by the owner with the County Clerk and Recorder of the county in which the well is located.

Please answer all questions. If not applicable, so state, otherwise the form will be returned.

Original to the County Clerk and Recorder; Duplicate to the State Engineer; Triplicate to the Montana Bureau of Mines and Geology, and Quadruplicate for the Appropriator.

#2621

I certify that I received and filed this
 instrument on this 30th
 day of Dec 6th of 2009
 o'clock 8
F. G. Moore
 COUNTY CLERK
 By Shirley Keith
 DEPUTY

[Faint, illegible text and markings, possibly bleed-through from the reverse side of the page.]

File No.

T. 611 R. 200

DUPLICATE

County

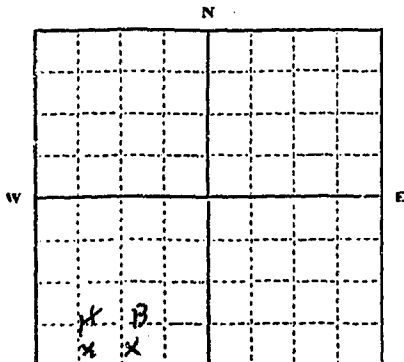
STATE OF MONTANA
ADMINISTRATOR OF GROUNDWATER CODE
OFFICE OF STATE ENGINEER

RECEIVED
JAN 8 1964

Declaration of Vested Groundwater Rights ENGINEER

(Under Chapter 237, Montana Session Laws, 1961)

1. Walter R. Thompson of RT 1 Corvallis
(Name of Appropriator) (Address) (Town)
County of Ravalli State of Montana
have appropriated groundwater according to the Montana laws in effect prior to January 1, 1962, as follows:



Lot 9 Block 1 Hamilton
1/4 Sec. T. R. Height

Indicate point of appropriation and place of use, if possible. Each small square represents 10 acres.

~~1-10-620~~
~~2-16-620~~
~~5-15-620~~

2. The beneficial use on which the claim is based Stack water
Grade A Barn

3. Date or approximate date of earliest beneficial use; and how continuous the use has been 1939 - Continuous to
present time

4. The amount of groundwater claimed (in miner's inches or gallons per minute) 10 gal. per minute

5. If used for irrigation, give the acreage and description of the lands to which water has been applied and name of the owner thereof

6. The means of withdrawing such water from the ground and the location of each well or other means of withdrawal 1/2 Horse
Sacuzzi deep well pump Approx
20 ft. North of barn

7. The date of commencement and completion of the construction of the well, wells, or other works for withdrawal of groundwater 1939

8. The depth of water table 80 ft.

9. So far as it may be available, the type, size and depth of each well or the general specifications of any other works for the withdrawal of groundwater Drilled, 2" casing 100 ft. deep

10. The estimated amount of groundwater withdrawn each year Varies according to stack

11. The log of formations encountered in the drilling of each well if available

12. Such other information of a similar nature as may be useful in carrying out the policy of this act, including reference to book and page of any county record

Signature of Owner Walter R. Thompson
Date Dec. 30 1963

Three copies to be filed by the owner with the County Clerk and Recorder of the county in which the well is located.

Please answer all questions. If not applicable, so state, otherwise the form will be returned.

Original to the County Clerk and Recorder; Duplicate to the State Engineer; Triplicate to the Montana Bureau of Mines and Geology, and Quadruplicate for the Appropriator.

72622

I certify that I received and filed this
instrument on this 30th
day of Dec. 1968 at 3:10
o'clock P. M.

7 H. Moore
COUNTY RECORDER
By Shirley Keith
DEPUTY

a No.
Dup.

T. 47 N. R. 20 W

County.....

STATE OF MONTANA
ADMINISTRATOR OF GROUNDWATER CODE
OFFICE OF STATE ENGINEER

Declaration of Vested Groundwater Rights
(Under Chapter 237, Montana Session Laws, 1961)

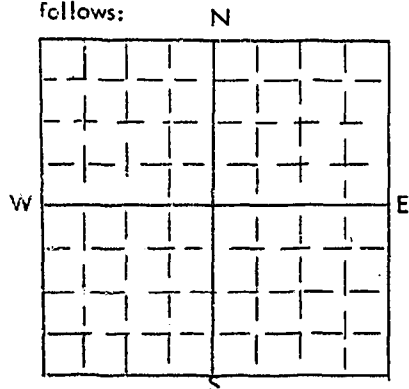
JAN 17 1964

STATE ENGINEER

1. Claude or Mildred Weitz....., of Corvallis..... Mont.
(Name of Appropriator) (Address) (Town)

County of Bozeman..... State of Montana.....

have appropriated groundwater according to the Montana laws in effect prior to January 1, 1962, as follows:



..... 1/4..... Sec..... T..... R.....
Indicate point of appropriation and place of use, if possible. Each small square represents 10 acres.

Lot 4 - Block 4
Luminate orchards

2. The beneficial use on which the claim is based Domestic
Stock Water Irrigation

3. Date or approximate date of earliest beneficial use; and how continuous the use has been. 5-20-1945 Steady

4. The amount of groundwater claimed (in miner's inches or gallons per minute). 5.00 gals. Per hr.

5. If used for irrigation, give the acreage and description of the land to which water has been applied and name of the owner thereof
74 acre. Luminat orchards

6. The means of withdrawing such water from the ground and the location of each well or other means of withdrawal
Electric pump in yard

7. The date of commencement and completion of the construction of the well, wells, or other works for withdrawal of groundwater. 5-20-1945

8. The depth of water table. 20 ft

9. So far as it may be available, the type, size and depth of each well or the general specifications of any other works for the withdrawal of groundwater. 7.5 ft - 6" casing

10. The estimated amount of groundwater withdrawn each year. 52,000

11. The log of formations encountered in the drilling of each well if available. not available

12. Such other information of a similar nature as may be useful in carrying out the policy of this act, including reference to book and page of any county record. Soft rock road

Signature of Owner Claude Weitz
Date 12-31-63

Three copies to be filed by the owner with the County Clerk and Recorder of the county in which the well is located.

Please answer all questions. If not applicable, so state, otherwise the form will be returned. Original to the County Clerk and Recorder; Duplicate to the State Engineer; Triplicate to the Montana Bureau of Mines and Geology, and Quadruplicate for the Appropriator.

#2896

I certify that I received and filed this
instrument on this 31st
day of Dec., 1963, at 11:21
o'clock A. M.

F. H. Moore
COUNTY RECORDER
By Shirley Keith
DEPUTY

GROUNDWATER INDEX

County Ravalli Twp. 6 North Rge. 20 West
Folder # 1

Sec.	Name of Appropriator	Type of Form	County File No.	Remarks
1	Jenkins, Lee	GW-2	5303	
1	Harriock, Gordon	GW-2	5229	
1	Rasmussen, Hector		2064	
1	" "		2063	
1	Jassberg, Fred Ed Althos	GW-3	5583	
2	Kennedy, Irene Edith		1987	
2	Kennedy, Luren	GW-2	5429	
2	" "	GW-2	1984	
2	" "	GW-2	5221	
3	Laprade, Herman Th	well log		
3	Helgard, Julius	GW-2	5496	
3	Helmer, Clarence		4204	
3	Hallason, Sara	GW-4	1668	
3	" "	well log		
3	Hyttaker, Clarence T.	GW-2	5279	
3	Peterson, Fred H.		2242	
3	Kendon, Rex D. Althos	GW-4	2353	
4	Lensing, A. J.	GW-2	5531	
4	Chapkins, Edgar H.		4247	
4	" "		4246	
4	Koepfhammer, John & Mollie	GW-2	5431	
4	Healy, Edna		2641	
4	Arblich, Jacob D.	GW-4	4784	
4	Morris, W. Ray & Thelma		4019	
4	Arthur, Lucile Wilma		1871	
4	Smyth, Ruth A.	GW-4	4086	
4	Smyth, Robert E.	GW-4	4771	
5	Smyth, Robert E. & Virginia		2462	
5	Hallett, Howard & Ada B.		3085	
5	Hall, John G. & Margaret S.		2508	
5	" "		2507	
5	" "	GW-3	4160	
5	Glenn, Robert E.		2368	
5	" "		2366	
5	" "		2367	
5	Daty, Carl T.		2938	
5	J. D. S. Church		2886	
5	Park, Jay or Sylvia	GW-2	4294	
5	Rivara, John Earl & Mollie		4142	
5	Morris, Arthur T.		4688	
5	Shaw, Warren J.		4706	
5	Slouchup, Carl	GW-2	5227	
5	Whithead, Linn	GW-2	5302	
6	Park, Asiel A.		2951	
6	Park, Denise		4340	
6	Proctor, Selma M.		2952	

County Ravalli Twp. 6 North Rge. 20 West

Sec.	Name of Appropriator	Type of Form	County File No.	Remarks
6	Reynolds, Royal W.		4226	
6	" "		4229	
6	" "		4228	
6	" "		4227	
6	" "		4231	
6	Jaesch, Dale	GW-2	5290	
6	Lape, Reed A. Z. M	GW-2	4164	
6	Wood, Elvira	GW-2	5408	
6	Trace, C. M	GW-4	4323	
6	" "	GW-4	4322	
6	" "	well log		
7	Hudson, Calvin	GW-2	5393	
7	Haley, Duane or Christala	GW-2	5049	
7	Collier, Claude	GW-4	4754	
7	Strate, Don E.	well log		
7	Collier, Claude		4241	
7	Rosechens, Bob	GW-2	5407	
7	Roberts, Ray & Eva	GW-2	2957	
7	Walt, E. Lmer & Audrey J.	GW-2	17547	
7	Witjsten, J. Andrew	GW-2	5584	
7	Turner, George W	GW-2	5738	
7	Woodward, Calvin		3053	
8	Hawker, J. H.	GW-4	4193	
8	" "		4196	
8	" "		4195	
8	" "		4194	
8	Lardner, Marie	GW-2	1888	
8	Ericksen, Clifford James	GW-2	5817	
8	Brown, George J. & Mary	GW-4	4735	
8	Clements, Charles	well log		
8	Casburn, Red	GW-2	5330	
8	Ferry, Carl & Patricia	GW-2	5822	
9	Baker, Harry F.	GW-3	4679	
9	Cavert, William R.		4745	
9	Morris, Ray		4020	
9	Lyman, Lee E.	GW-2	5336	
10	Levy, John	GW-3	4648	
10	" "		2095	
10	Bitter, Al	GW-2	4813	
10	Plumb, Robert A. & Della		2481	
10	Mason, Frank R.		2528	
10	Walt, Robert	GW-2	5702	
10	Thron, Donald P. & Linda	GW-2	5971	
10	Walker, Mike & Lisa		2768	
10	Thompson, H. L.		3064	
10	Welch, Bert A. & Zela M		4320	

County

Ravalli

Twp.

6 North

Rge.

20 West

Sec.	Name of Appropriator	Type of Form	County File No.	Remarks
11	Allegier, William		2431	
11	Brown, William W.	GW-4	1780	
11	Brown, Everett	GW-2	5557	
11	Nasbeck, Rev. Nels H.	GW-2	1697	
11	VanLemmergen, Ryan Pauline		2769	
11	" " "	GW-2	4890	
12	Hansen, Carl O. S. Elvina		4726	
12	Kallberg, Einar	GW-4	1730	
12	" " "	GW-3	1729	
12	Rooder, Charles N.		2440	
13	McBulough, Eth	GW-2	5448	
13	Burham, Beatrice F.	well log		
13	Burham, David L.	well log		
14	Shawood, Bob	GW-2	5239	
14	Frimong, William	GW-2	5216	
14	Frost, George		4705	
14	Cox, Mervin	GW-2	5464	
14	Cox, Mervin A. & Helen	GW-4	2532	
14	Mannison, Lermond		2806	
14	" " "		2804	
14	" " "		2805	
14	Rame, E. B. or Clara	GW-2	5904	
14	Mooney, George Thorlath		2905	
14	Shawood, Robert	GW-2	5428	
15	Slidewell, Elvin R. Nat.	GW-2	6028	
15	" " "	GW-2	6029	
15	Davis, Ernest		4379	
15	Mullen, Martin E.		2978	
15	" " "	GW-3	2979	
15	Watt, M. J.	GW-2	5590	
6	Bielenberg, Robert M.	GW-3	5671	
6	Wemple, Jack	GW-2	4844	

STATE OF MONTANA
ADMINISTRATOR OF GROUNDWATER CODE
MONTANA WATER RESOURCES BOARD
**NOTICE OF COMPLETION OF GROUNDWATER
APPROPRIATION BY MEANS OF WELL**
Developed after January 1, 1962

(Under Chapter 237 Montana Session Laws, 1961, as amended)

This form to be prepared by driller, and three copies to be filed by the owner with the County Clerk and Recorder in the county in which the well is located, last copy to be retained by driller. Please answer all questions. If not applicable, so state, otherwise the form may be returned.

Owner Lee Jenkins
Address Forbells, Mont

For Administrator's Use	
File	<u>5303</u>
	<u>July 30, 1970</u>
	<u>10:20 A.M.</u>
GW 1	

Date well started 7-8-70
completed 7-18-70

Type of well Drilled
(Dug, driven, bored or drilled)

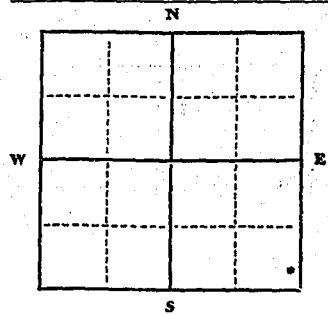
Equipment used Cable Tool
(Churn drill, rotary or other)

Water Use: Domestic Municipal Stock Irrigation
Industrial Drainage Other * Garden/Lawn

*Describe _____
USE: If used for irrigation, industrial, drainage or other. Explain, state number of acres and location or other data (i.e. Lot, Block and Addition).

ESTIMATED ANNUAL WITHDRAWAL _____

Size of Drilled Hole	Size and Weight of Casing	From (Feet)	To (Feet)	PERFORATIONS		
				Kind Size	From (Feet)	To (Feet)
<u>8 and 6 inch</u>	<u>250 wall black prime</u>	<u>0</u>	<u>90</u>	<u>Torch Normal</u>	<u>49</u>	<u>69</u>



NE 1/4 SE 1/4 Sec. 1
T. 6 N. R. 20 E
S. 30 W

INDICATE LOCATION OF WELL AND PLACE OF USE, IF POSSIBLE. EACH SMALL SQUARE REPRESENTS 40 ACRES.

Driller's Signature [Signature]

Driller's Address 509 10th 7th St
Hamilton, Mont

LICENSE NO. 194

County Beavert

DRILLER'S LOG

Indicate the character, color, thickness of strata such as soil, clay, sand, gravel, shale, sandstone, etc. Show depth at which water is found and height to which water rises in well.

Top of Ground (Elev. above sea level)		
From (Feet)	To (Feet)	
<u>0</u>	<u>3</u>	<u>TOPSOIL</u>
<u>3</u>	<u>48</u>	<u>gravel</u>
	<u>48</u>	<u>SOME WATER</u>
<u>48</u>	<u>69</u>	<u>SANDSTONE</u>
	<u>69</u>	<u>SOME WATER</u>
<u>69</u>	<u>90</u>	<u>GRANITE</u>

90 FT Show exact depth of bottom

47260

#5303

I hereby certify that I received and filed this instrument on this 30 day of July 1920 at 10:20 o'clock.

D. S. Moore
COUNTY RECORDER

File 2.00

C. Howard

DEPARTMENT OF REVENUE
STATE OF MISSOURI
RECEIVED

RECEIVED
MISSOURI DEPARTMENT OF REVENUE
OFFICE OF THE COMMISSIONER
ST. LOUIS, MO.
JUL 30 1920

RECEIVED
MISSOURI DEPARTMENT OF REVENUE
OFFICE OF THE COMMISSIONER
ST. LOUIS, MO.
JUL 30 1920

RECEIVED
MISSOURI DEPARTMENT OF REVENUE
OFFICE OF THE COMMISSIONER
ST. LOUIS, MO.
JUL 30 1920

RECEIVED
MISSOURI DEPARTMENT OF REVENUE
OFFICE OF THE COMMISSIONER
ST. LOUIS, MO.
JUL 30 1920

Table with multiple columns and rows, mostly illegible due to low contrast and scan quality. Headers are difficult to discern but appear to include fields for recording details.

STATE OF MONTANA
ADMINISTRATOR OF GROUNDWATER CODE
MONTANA WATER RESOURCES BOARD

NOTICE OF COMPLETION OF GROUNDWATER
APPROPRIATION BY MEANS OF WELL

Developed after January 1, 1962

(Under Chapter 237 Montana Session Laws, 1961, as amended)

This form to be prepared by driller, and three copies to be filed by the owner with the County Clerk and Recorder in the county in which the well is located, last copy to be retained by driller.

Please answer all questions. If not applicable, so state, otherwise the form may be returned.

Owner Lee Jenkins

Address Forvalls, Mont

Date well started 7-8-70

completed 7-18-70

Type of well Drilled

Equipment used Table Tool

Water Use: Domestic Municipal Stock Irrigation

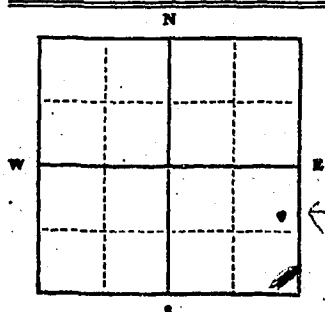
Industrial Drainage Other * Garden/Lawn

*Describe _____

USE: If used for irrigation, industrial, drainage or other. Explain, state number of acres and location or other data (i.e. Lot, Block and Addition) _____

ESTIMATED ANNUAL WITHDRAWAL 50 gal per min

Size of Drilled Hole	Size and Weight of Casing	From (Foot)	To (Foot)	PERFORATIONS		
				Kind Size	From (Foot)	To (Foot)
8 in 6 in	.250 wall D&K prime	0	90	Torch normal	49	69



Static water level 30 ft.*
Pumping water level 71 ft.*
at 3 gallons per minute,
measured 25 minutes after pumping
began.
*Measured from ground level.
Well developed by bailer
for _____ hours.
Power _____ Pump _____ HP
Remarks: (Gravel packing, cementing,
packers, type of shutoff) _____

INDICATE LOCATION OF WELL AND PLACE OF USE, IF POSSIBLE.
EACH SMALL SQUARE REPRESENTS 40 ACRES.

Driller's Signature [Signature]

Driller's Address 509 W 7th St

Hamilton, Mont LICENSE NO. 194

County Beavert

DRILLER'S LOG

Indicate the character, color, thickness of strata such as soil, clay, sand, gravel, shale, sandstone, etc. Show depth at which water is found and height to which water rises in well.

Top of Ground		(Elev. above sea level)
From (Foot)	To (Foot)	
0	3	Topsoil
3	48	Gravite
	48	Some water
48	69	Sandstone
69	90	Some water Gravite

90 ft Show exact depth of bottom

47260

File No.

RECEIVED

T. R.

DUPLICATE

FEB 3 1970

County Beavertail

LOG

STATE OF MONTANA
ADMINISTRATOR OF GROUNDWATER CODE
OFFICE OF STATE ENGINEER

Notice of Completion of Groundwater
Appropriation by Means of Well

DEVELOPED AFTER JANUARY 1, 1962

(Under Chapter 237, Montana Session Laws, 1961)

Top of Ground	(Elev. above sea level.....)
GL	tan clay, sand & gravel
14'	tan clay
31'1"	"
31'1"	water seep in clay
31'1"	"
31'1"	tan clay
40'	
40'	decomposed granite bedrock
45'	

Owner COMMON GARRIOCH Address.....

Driller KEN WILLIAMS WELL DR. Address 1558 So. 5th. W. MISSOULA, MONTANA

Date of Notice of appropriation of groundwater.....

Date well started APRIL 16, 1969 Date completed APRIL 18, 1969

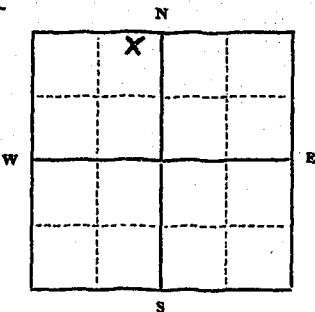
Type of well DRILLED Equipment used CHURN
(Dug, Driven, bored or drilled) (Churn drill, rotary or other)

Water use: Domestic Municipal Stock Irrigation
Industrial Drainage Other

Indicate on the diagram the character and thickness of the different strata met with in drilling, such as soil, clay, shale, gravel, rock or sand, etc. Show depth at which water is encountered, thickness and character of water-bearing strata and height to which the water rises in the well.

Size of Drilled Hole	Size and Weight of Casing	From (Feet)	To (Feet)	PERFORATIONS		
				Kind Size	From (Feet)	To (Feet)
6" ID	6-5/8" OD 17 lbs. 1/4" side wall	ground level	45'			

Doc. No. 5229
Filed for record
this 2 day of February
A. D. 19 70 at 9:30
o'clock A.M.



Static Water Level for non-flowing well 21 feet.

Shut-in Pressure for Flowing Well.....

Pumping Water Level 43 feet
at 2-1/2 gal. per minute.

Discharge in gal. per min. of flowing well.....

How Tested bail test

Length of Test 5 hours

Remarks: (Gravel packing, cementing, packers, type of shutoff).....

18 feet of 5 inch

perforated liner in hole

(Continue on reverse side)

USE—If used for irrigation, industrial, drainage or other. Explain, state number of acres and location or other data (i.e.: Lot, Block and Addition).

Show exact depth of bottom.

This form to be prepared by driller, and three copies to be filed by the owner with the County Clerk and Recorder in the county in which the well is located, tissue copy to be retained by driller.

Please answer all questions. If not applicable, so state, otherwise the form will be returned.

151
Driller's License Number

Ken Williams
Driller's Signature

46130

File No. 2064

T. 6^N R. 20^W

DUPLICATE

County Ravalli

STATE OF MONTANA
ADMINISTRATOR OF GROUNDWATER CODE
OFFICE OF STATE ENGINEER

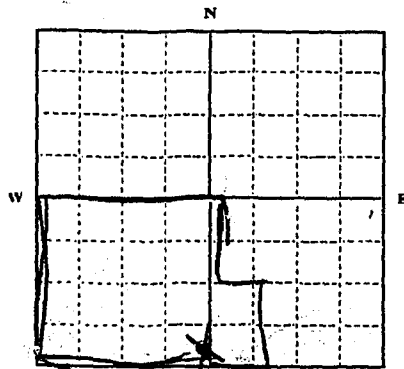
RECEIVED
DEC 20 1963

Declaration of Vested Groundwater Rights

(Under Chapter 237, Montana Session Laws, 1961)

STATE ENGINEER

1. Nector Rasmussen, of Corvallis
(Name of Appropriator) (Address) (Town)
County of Ravalli State of Montana
have appropriated groundwater according to the Montana laws in effect prior to January 1, 1962, as follows:



NW, SW, E 1/2 SW, W 1/2 SE
SW 1/4 Sec. 1 T. 6 R. 20

Indicate point of appropriation and place of use, if possible. Each small square represents 10 acres.

- 2. The beneficial use on which the claim is based. Household stock water, a yard
- 3. Date or approximate date of earliest beneficial use; and how continuous the use has been 1942, Continuous
- 4. The amount of groundwater claimed (in miner's inches or gallons per minute) 15 gal per minute
- 5. If used for irrigation, give the acreage and description of the lands to which water has been applied and name of the owner thereof
yard
- 6. The means of withdrawing such water from the ground and the location of each well or other means of withdrawal
Electric Pump

- 7. The date of commencement and completion of the construction of the well, wells, or other works for withdrawal of groundwater June 1942
- 8. The depth of water table 30 ft
- 9. So far as it may be available, the type, size and depth of each well or the general specifications of any other works for the withdrawal of groundwater
6 inch, steel casing
- 10. The estimated amount of groundwater withdrawn each year > 153,500 gal
- 11. The log of formations encountered in the drilling of each well if available
none
- 12. Such other information of a similar nature as may be useful in carrying out the policy of this act, including reference to book and page of any county record
none

Signature of Owner Nector Rasmussen
Date Dec 20, 1963

Three copies to be filed by the owner with the County Clerk and Recorder of the county in which the well is located.

Please answer all questions. If not applicable, so state, otherwise the form will be returned.

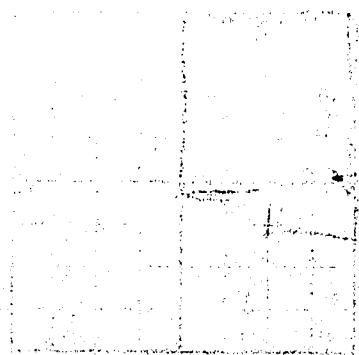
Original to the County Clerk and Recorder; Duplicate to the State Engineer; Triplicate to the Montana Bureau of Mines and Geology, and Quadruplicate for the Appropriator.

12548

I certify that I received and filed this instrument on this 20th day of Dec. 1963 at 9:55 o'clock P. M.

F. K. Moore
COUNTY RECORDER

By _____ DEPUTY



Handwritten notes and signatures:
C
RECORDED
INDEXED
DEC 20 1963
F. K. Moore
COUNTY RECORDER
DEPUTY
[Illegible signatures and notes]

File No. 2063

T. 6^N R. 20^W

DUPLICATE

County Rawalli

STATE OF MONTANA
ADMINISTRATOR OF GROUNDWATER CODE
OFFICE OF STATE ENGINEER

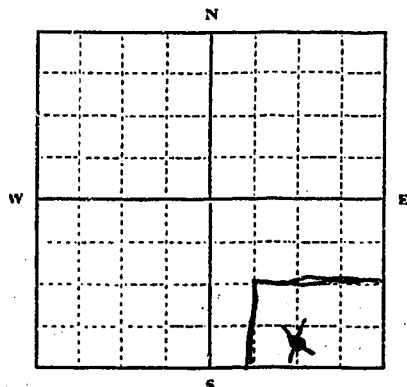
RECEIVED
DEC 23 1963

Declaration of Vested Groundwater Rights ENGINEER

(Under Chapter 237, Montana Session Laws, 1961)

1. Nector Rasmussen, of Corvallis
(Name of Appropriator) (Address) (Town)

County of Rawalli State of Montana
have appropriated groundwater according to the Montana laws in effect prior to January 1, 1962, as follows:



SEC. 1 T. 6 R. 20

Indicate point of appropriation and place of use, if possible. Each small square represents 10 acres.

2. The beneficial use on which the claim is based. watering Cattle, yard, Household
3. Date or approximate date of earliest beneficial use; and how continuous the use has been. 1910
4. The amount of groundwater claimed (in miner's inches or gallons per minute). 5 1/2 gal per min.
5. If used for irrigation, give the acreage and description of the lands to which water has been applied and name of the owner thereof. None
6. The means of withdrawing such water from the ground and the location of each well or other means of withdrawal. elect. pump
7. The date of commencement and completion of the construction of the well, wells, or other works for withdrawal of groundwater. 1910
8. The depth of water table. 16 ft
9. So far as it may be available, the type, size and depth of each well or the general specifications of any other works for the withdrawal of groundwater. Dug. 8 inch tile
10. The estimated amount of groundwater withdrawn each year. 3000 gal
11. The log of formations encountered in the drilling of each well if available. None
12. Such other information of a similar nature as may be useful in carrying out the policy of this act, including reference to book and page of any county record.

Signature of Owner

Nector Rasmussen

Date

Dec. 20, 1963

Three copies to be filed by the owner with the County Clerk and Recorder of the county in which the well is located.


Please answer all questions. If not applicable, so state, otherwise the form will be returned.

Original to the County Clerk and Recorder; Duplicate to the State Engineer; Triplicate to the Montana Bureau of Mines and Geology, and Quadruplicate for the Appropriator.

I certify that I received and filed this instrument on this 20th day of Dec. 1963 at 3:54 o'clock P.M.

F. S. Moore
COUNTY RECORDER

By _____ DEPUTY



7
1
0
8

Handwritten notes:
C
1007
1008
1009

Stamp:
RECORDED

Vertical stamp:
COUNTY RECORDER

Handwritten notes:
1007
1008
1009

Vertical stamp:
COUNTY RECORDER

1007

Vertical stamp:
COUNTY RECORDER

Handwritten notes:
1007
1008
1009

Vertical stamp:
COUNTY RECORDER

Handwritten notes:
1007
1008
1009

RECEIVED

MAR 24 1977

Approved Stock Form—State Publishing Co., Helena, Montana—42262

File No.

DUPLICATE

MONTANA DEPARTMENT OF NATURAL RESOURCES AND CONSERVATION

T. R. Lots 5, 6 & 7, Bk 8, Summerdale Orchards, Ravalli County

STATE OF MONTANA
ADMINISTRATOR OF GROUNDWATER CODE
OFFICE OF STATE ENGINEER

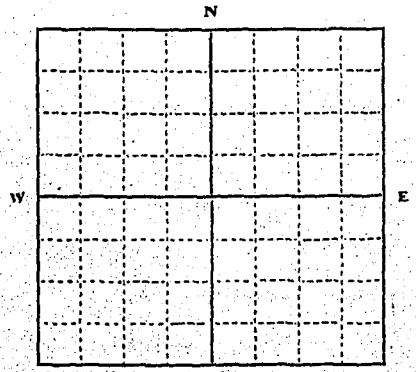
Notice of Completion of Groundwater Appropriation
Without Well

(Under Chapter 237 Montana Session Laws, 1961)

Date of Appropriation of Groundwater 3/22/72
Frederick B. Tossberg
Owner Mildred W. Tossberg address Corvallis, Montana

Doc. No. #5583
Filed for record
this 23 day of March
A. D. 19 72, at 10:10
o'clock A. M.

Contractor (if any)
Address of Contractor
Date Started..... Date Completed.....



Describe means of obtaining groundwater without a well "as by sub-irrigation and other natural processes". Include depth to water when applicable. Spring and seepage water obtained by subirrigation and other natural processes

Quantity of water developed and used with explanation of method used to measure or estimate such amount. If use is intermittent estimate approximate lengths of periods of use approximately 150 inches used throughout the year. Water used for irrigation, stock water and other purposes.

Sec. 1 T. 6 N. R. 20 W.
Summerdale Orchards
Indicate point of appropriation and place of use, if possible.

Signature of Owner Frederick B. Tossberg
Mildred W. Tossberg
Date March 22, 1972

This form to be prepared by contractor (if any), otherwise by the owner.
Three copies of this notice are to be filed with the County Clerk and Recorder of the county in which the works are located.
Please answer all questions. If not applicable, so state, otherwise the form will be returned.
Original to the County Clerk and Recorder; duplicate to the State Engineer; Triplicate to the Montana Bureau of Mines and Geology and Quadruplicate for the Appropriator.

50,102

#5583
O

I certify that I received and filed this instrument on this 23rd day of Mar, 1912 at 10:10 o'clock A.M.
F. G. Mann
COUNTY RECORDER
By F. G. Mann DEPUTY

RECORDED
FILED
MAR 23 1912
CLERK

FILED TO EXHIBIT

RECORDED
FILED
MAR 23 1912
CLERK

1
D.P.T. of NATURAL Resources
WATER Resources Division
Gentlemen:

4/25/72

In response to your questions marked in red. I can not give you the dates of construction or when completed. The subject water is a free flowing spring. Its only development is a two inch pipe that was shoved into the side of the hill where the spring surfaces. This was done some years ago.

This pipe terminates in a water Trough and is used to water the stock, and irrigation.

The spring is located in Township 6 North Range 20 West Section 1. Enclosed you will find a survey upon which I have marked in red the approximate location of the spring. Other seepage water surfaces on pts 5, 6, & 7 but has no development.

If you have further questions please contact me.

Thank you

RECEIVED

APR 27 1972

MONTANA DEPARTMENT OF NATURAL
RESOURCES AND CONSERVATION

Sincerely
Frederick B. Tomberly

Please answer all questions. If not applicable, so state, otherwise the form will be returned.

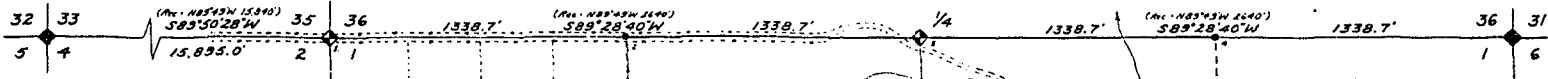
Original to the County Clerk and Recorder; duplicate to the State Engineer; Triplicate to the Montana Bureau of Mines and Geology and Quadruplicate for the Appropriator.

RECEIVED

APR 27 1972

MONTANA DEPARTMENT OF NATURAL
RESOURCES AND CONSERVATION

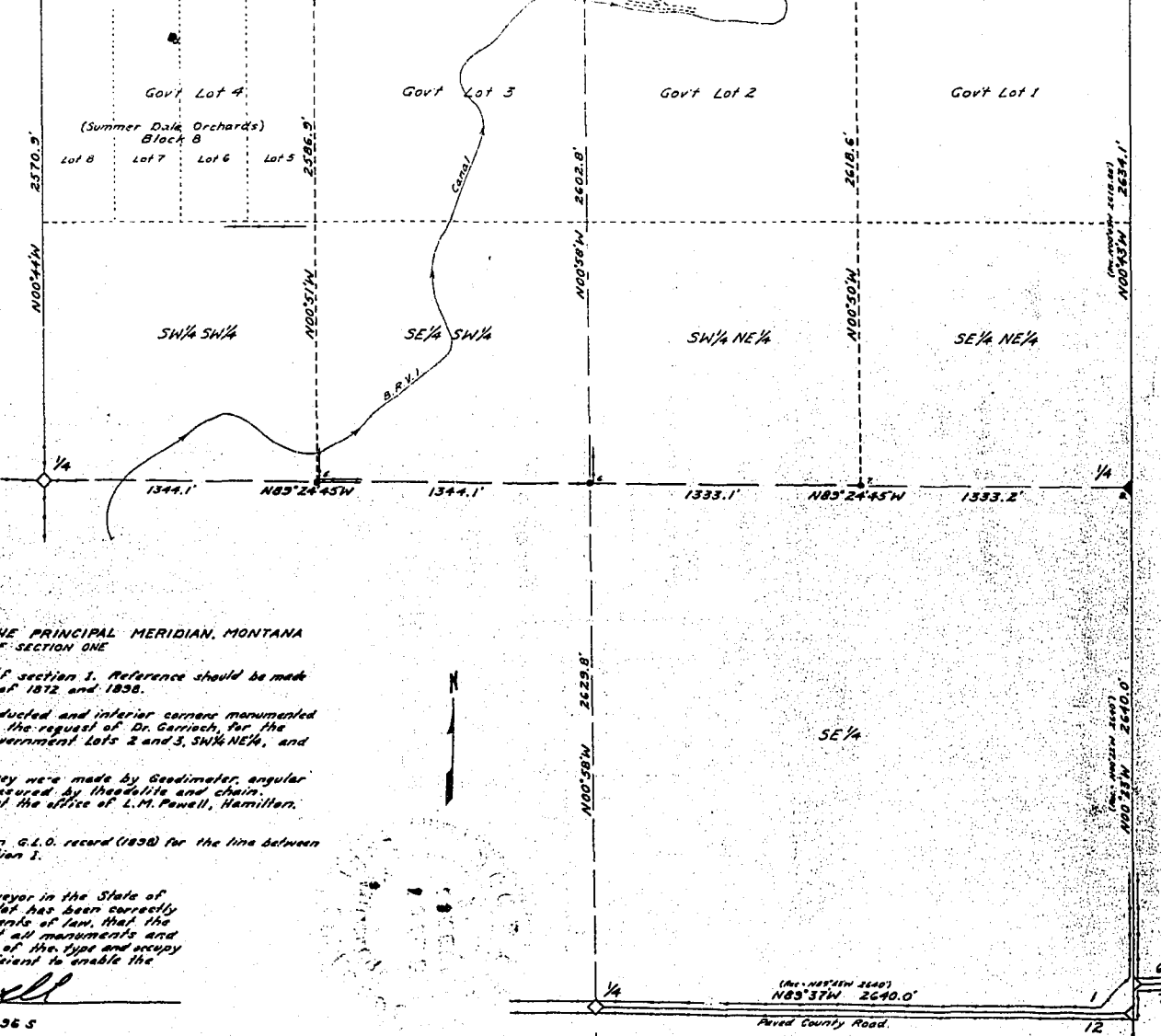
50,102



LEGEND
 Found G.L.O. Corners.
 3/8" x 17" Pins with 1 1/2" Caps set on this survey to mark interior corners.
 2" x 30" galvanized metal pipe with brass cap marking corners that were reestablished by this survey.
 Corners based on occupancy.
 Existing fences.

Scale ~ 1" = 300'

REFERENCES
 From Cor. No 1: A power pole bears N70°W 84.3'
 An 8" Cor Post - S62°W 49.3'
 A 2" x 30" Galv. Pipe - N45°E 17.3'
 A 2" x 30" Galv. Pipe - S38°W 25.6'
 A 2" x 30" Galv. Pipe - S12°E 22.2'
 A cross on a 2" x 2" stake 15' above ground bears N42°E 21.4'
 A power pole bears N40°W 33.5'
 A 2" x 30" Galv. Pipe bears S23°W 71.0' and RP L.M.P.
 A 2" x 30" Galv. Pipe - S48°W 26.1'
 A cross on a 2" x 2" stake 3 1/2' above ground bears S35°E 1.2'
 S.L.C. Pole bears N15°W 17.5' and RP L.M.P.
 An 8" - N6°E 7.5'
 An 8" - N85°W 8.2'
 An 8" - N85°E 4.3'
 A 2" x 30" Galv. Pipe - N8°W 86.0'
 An 8" - S10°W 16.5'
 An 8" - N55°W 31.0'
 An 8" - S47°W 8.5'



TOWNSHIP 6 NORTH, RANGE 20 WEST, OF THE PRINCIPAL MERIDIAN, MONTANA
 DEPENDENT RESURVEY AND PARTIAL SUBDIVISION OF SECTION ONE

This plat represents a partial subdivision of section 1. Reference should be made to the General Land Office plats and notes of 1872 and 1898.

G.L.O. corners were located, subdivision conducted and interior corners monumented by L.M. Powell during the fall of 1968 upon the request of Dr. Garrioch, for the purpose of defining the boundaries of Government Lots 2 and 3, SW 1/4 NE 1/4, and the SE 1/4 SW 1/4 Section 1.

Control distance measurements for this survey were made by Geodimeter, angular measure by theodolite. Inverses were measured by theodolite and chain. Field notes and computations are on file at the office of L.M. Powell, Hamilton, Montana.

Bearings shown on this plat are based on G.L.O. record (1898) for the line between the east 1/4 cor. and NE section cor. of section 1.

CERTIFICATE
 I hereby certify that I am a registered surveyor in the State of Montana, that the survey shown on this plat has been correctly located in accordance with the requirements of law, that the plat is true and complete as shown, that all monuments and locations shown hereon are of the type and occupancy as shown hereon and are sufficient to enable the plat to be retraced.

L.M. Powell
 L.M. Powell
 Montana Registration No. 2136 S

(Mc. N85°19'W 2640')
 N83°37'W 2640.0'
 Paved County Road.

Department of Natural Resources and Conservation
 Resources Division
 Engineering Bureau
 Groundwater Section
 Sam W. Mitchell Building
 Helena, Montana 59601

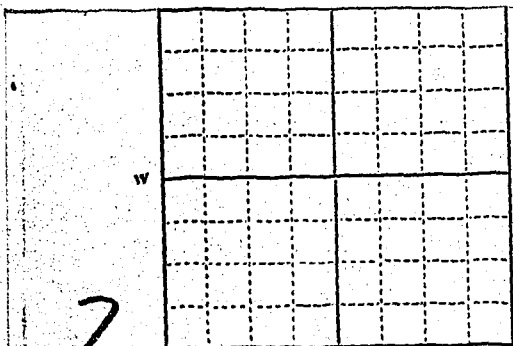
Owner Frederick B. Tossberg
 Address Corvallis, Montana 828
 Location T. R. Sec.
 Doc. No. 5583

As the Administrator of the Groundwater Code for the State of Montana, please take note of the following special instructions, in order to properly protect your groundwater right.

Special Instructions:

Please provide, as indicated in red on the enclosed form, the dates the groundwater development was started and completed, as well as, how it was developed. Also, indicate the complete location of the well by township, range and section.

Thank you.



100° 35' W 2640'
0° 25' N 2634'
 100° 35' W 2640'
 0° 25' N 2634'

31
6

W E

Block 8
 Sec. 1 T. 2N. R. 20W.
 Summerdale Orchard
 Indicate point of appropriation
 and place of use, if possible.

water when applicable. Spring and seepage water
obtained by subirrigation and other natural
processes *How developed?*

Quantity of water developed and used with explanation of method used to measure or estimate such amount. If use is intermittent estimate approximate lengths of periods of use. approximately
150 inches used throughout the year. Water
used for irrigation, stock water and other
purposes.

Frederick B. Tossberg
 Signature of Owner *Frederick B. Tossberg*
 Date March 22, 1972

This form to be prepared by contractor (if any), otherwise by the owner.

Three copies of this notice are to be filed with the County Clerk and Recorder of the county in which the works are located.

Please answer all questions. If not applicable, so state, otherwise the form will be returned.

Original to the County Clerk and Recorder; duplicate to the State Engineer; Triplicate to the Montana Bureau of Mines and Geology and Quadruplicate for the Appropriator.

RECEIVED

APR 27 1972

MONTANA DEPARTMENT OF NATURAL
 RESOURCES AND CONSERVATION

①

50,102

RECEIVED

MAR 24 1972

Approved Stock Form—State Publishing Co., Helena, Montana—42262

File No. _____
DUPLICATE

MONTANA DEPARTMENT OF NATURAL
RESOURCES AND CONSERVATION

T. 5, R. 7, Bk 8, Summer-
dale Orchards, Ravalli
County

STATE OF MONTANA
ADMINISTRATOR OF GROUNDWATER CODE
OFFICE OF STATE ENGINEER

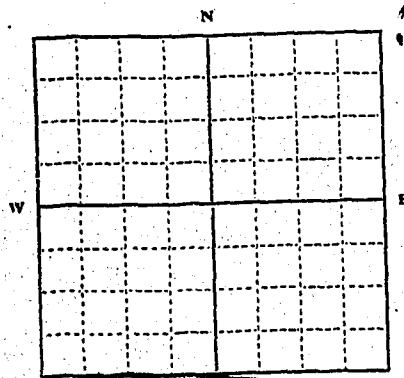
Notice of Completion of Groundwater Appropriation
Without Well

(Under Chapter 237 Montana Session Laws, 1961)

Date of Appropriation of Groundwater 3/22/72
Frederick B. Tossberg
Owner Mildred W. Tossberg Address Corvallis, Montana

Doc. No. #5583
Filed for record
this 23 day of March
A. D. 19 72, at 10:10
o'clock A. M.

Contractor (if any) _____
Address of Contractor _____
Date Started _____ Date Completed _____



? Describe means of obtaining groundwater without a well "as by sub-irrigation and other natural processes". Include depth to water when applicable. Spring and seepage water obtained by subirrigation and other natural processes How developed?

Quantity of water developed and used with explanation of method used to measure or estimate such amount. If use is intermittent

estimate approximate lengths of periods of use approximately 150 inches used throughout the year. Water used for irrigation, stock water and other purposes.

Signature of Owner Frederick B. Tossberg
Mildred W. Tossberg
Date March 22, 1972

This form to be prepared by contractor (if any), otherwise by the owner.

Three copies of this notice are to be filed with the County Clerk and Recorder of the county in which the works are located.

Please answer all questions. If not applicable, so state, otherwise the form will be returned.

Original to the County Clerk and Recorder; duplicate to the State Engineer; Triplicate to the Montana Bureau of Mines and Geology and Quadruplicate for the Appropriator.

RECEIVED

APR 27 1972

MONTANA DEPARTMENT OF NATURAL
RESOURCES AND CONSERVATION

50,102

File No. 1987

T. 6 N R. 20W

County Ravalli

DUPLICATE

STATE OF MONTANA
ADMINISTRATOR OF GROUNDWATER CODE
OFFICE OF STATE ENGINEER

Declaration of Vested Groundwater Rights

(Under Chapter 237, Montana Session Laws, 1961)

RECEIVED
DEC 18 1963

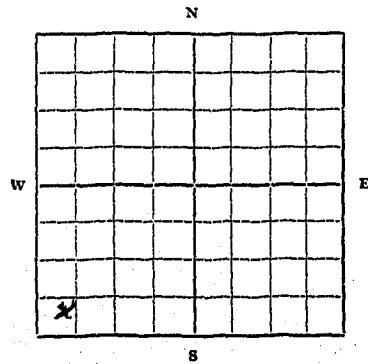
STATE ENGINEER

Edith Kennedy

Loren Kennedy

1. _____, of _____ Corvallis, _____
(Name of Appropriator) (Address) (Town)

County of Ravalli State of Montana
have appropriated groundwater according to the Montana laws in effect prior to January 1, 1962, as follows:



SW 1/4 Sec. 2 T. 6. R. 20W

Indicate point of appropriation and place of use, if possible. Each small square represents 10 acres.

2. The beneficial use on which the claim is based _____
Domestic & Stock

3. Date or approximate date of earliest beneficial use; and how continuous the use has been _____ 1920 - 1963 _____
continuously

4. The amount of groundwater claimed (in miner's inches or gallons per minute) _____ 7 gal. _____

5. If used for irrigation, give the acreage and description of the lands to which water has been applied and name of the owner thereof _____ none _____

6. The means of withdrawing such water from the ground and the location of each well or other means of withdrawal _____ Electric pump _____

7. The date of commencement and completion of the construction of the well, wells, or other works for withdrawal of groundwater _____ 1920 _____

8. The depth of water table _____ 25 Ft. _____

9. So far as it may be available, the type, size and depth of each well or the general specifications of any other works for the withdrawal of groundwater _____ Hand dug. 25 ft. deep 18" wide. _____

10. The estimated amount of groundwater withdrawn each year _____ 109,500 gal. Or more. _____

11. The log of formations encountered in the drilling of each well if available _____ Sandy loam & gravel _____

12. Such other information of a similar nature as may be useful in carrying out the policy of this act, including reference to book and page of any county record _____ NONE _____

Signature of Owner _____
Loren Kennedy
Edith Kennedy

Date _____
Dec. 16 - 1963

Three copies to be filed by the owner with the County Clerk and Recorder of the county in which the well is located.

Please answer all questions. If not applicable, so state, otherwise the form will be returned.

Original to the County Clerk and Recorder; duplicate to the State Engineer; Triplicate to the Montana Bureau of Mines and Geology and Quadruplicate for the Appropriator.

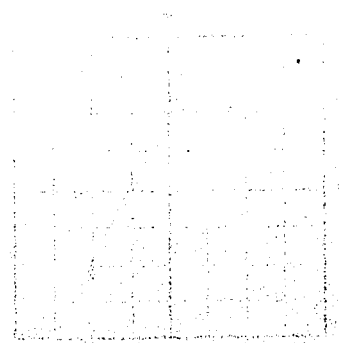
10205

I certify that I received and filed this instrument on this 17th day of Dec., 1963, at 4.05 o'clock P.M.
F. S. Moore
COUNTY RECORDER
By _____ DEPUTY

C

C

RECORDED
INDEXED
FEB 11 1964
COUNTY CLERK



STATE OF TEXAS
COUNTY OF ...

...

MAY 11 1971

DRILLER'S LOG

STATE OF MONTANA
ADMINISTRATOR OF GROUNDWATER CODE
MONTANA WATER RESOURCES BOARD

NOTICE OF COMPLETION OF GROUNDWATER
APPROPRIATION BY MEANS OF WELL

Developed after January 1, 1962

(Under Chapter 237 Montana Session Laws, 1961, as amended)

This form to be prepared by driller, and three copies to be filed by the owner with the County Clerk and Recorder in the county in which the well is located, last copy to be retained by driller.

Please answer all questions. If not applicable, so state, otherwise the form may be returned.

Owner Loren Kennedy

Address Willow Creek

Corvallis, Mont.

Date well started Jan. 31, 1971

completed Feb. 5, 1971

For Administrator's Use	
File	<u>5429</u>
	<u>May 10, 1971</u>
	<u>2:15 PM</u>
GW 1	

Type of well Drilled

(Dug, driven, bored or drilled)

Equipment used Churn Drill

(Churn drill, rotary or other)

Water Use: Domestic Municipal Stock Irrigation

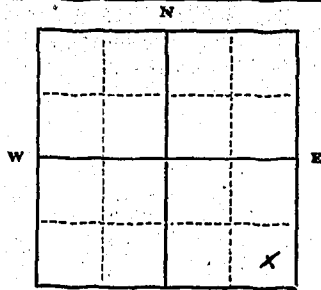
Industrial Drainage Other * Garden/Lawn

*Describe

USE: If used for irrigation, industrial, drainage or other. Explain, state number of acres and location or other data (i.e. Lot, Block and Addition).

ESTIMATED ANNUAL WITHDRAWAL unknown

Size of Drilled Hole	Size and Weight of Casing	From (Feet)	To (Feet)	PERFORATIONS		
				Kind Size	From (Feet)	To (Feet)
<u>6"</u>	<u>17 lbs. per ft.</u>	<u>0</u>	<u>10</u>	<u>none</u>		



SE 1/4 SE 1/4 Sec. 1
T. 6 N. R. 20 E.
8 W.

INDICATE LOCATION OF WELL AND PLACE OF USE, IF POSSIBLE. EACH SMALL SQUARE REPRESENTS 40 ACRES.

Driller's Signature Charles Walsh, Jr. Ravalli Drilling Co.

Driller's Address Box 27, Victor, Montana

LICENSE NO. 200

Indicate the character, color, thickness of strata such as soil, clay, sand, gravel, shale, sandstone, etc. Show depth at which water is found and height to which water rises in well.

Top of Ground

(Elev. above sea level)

From (Feet)	To (Feet)	Description
<u>0</u>	<u>3</u>	<u>Decomposed granite sand, Boulders</u>
<u>30</u>	<u>12</u>	<u>Bedrock, Granite, Weather zone, Fractured, Water bearing</u>
<u>12</u>	<u>55</u>	<u>Bedrock, Solid, Granite.</u>

55 Show exact depth of bottom

48455

#5429

I certify that I received and filed this instrument on this 10th day of May, 1971, at 2:15 o'clock P.M.

F. H. Moore
COUNTY RECORDER

By Fee 2.00
DEPUTY

RECORDED

INDEXED

FILED

RECORDED

INDEXED

FILED

RECORDED

INDEXED

FILED

RECORDED

INDEXED

FILED

RECORDED

INDEXED

FILED

RECORDED

INDEXED

FILED

RECORDED

INDEXED

FILED

RECORDED

INDEXED

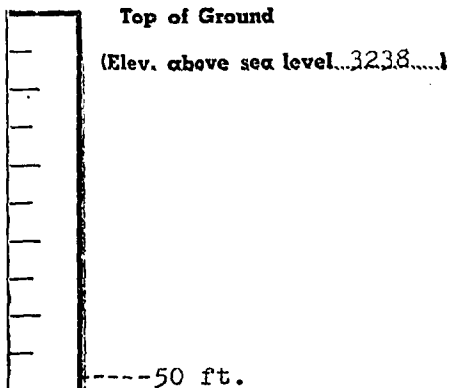
GW 2

File No. 1984

T 6 N R 20W 2

DUPLICATE

Ravalli County
STATE OF MONTANA
ADMINISTRATOR OF GROUNDWATER CODE
OFFICE OF STATE ENGINEER
RECEIVED
DEC 18 1963



Notice of Completion of Groundwater Appropriation by Means of Well

(Under Chapter 237, Montana Session Laws, 1961)

Edith Kennedy

Owner Loren Kennedy Address Corvallis, Mont.

Driller Loren Kennedy Address Corvallis, Mont.

Date of Notice of Appropriation of Groundwater Dec. 16, 1963

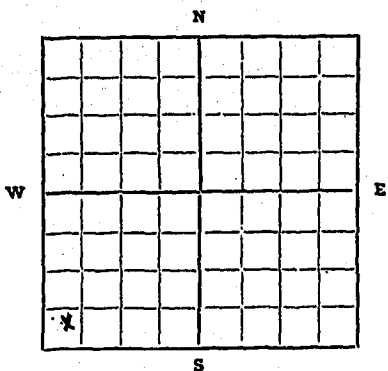
Date well started 12-1-63 Date Completed

Type of well Drilled Equipment Used Churn drill
(dug, driven, bored or drilled) (Churn, drill, rotary or other)

Water Use: Domestic (X) Municipal () Stock (X) Irrigation ()
Industrial () Drainage () Other ()

← Indicate on the diagram the character and thickness of the different strata met with in drilling, such as soil, clay, shale, gravel, rock or sand, etc. Show depth at which water is encountered, thickness and character of water-bearing strata and height to which the water rises in the well.

Size of Drilled Hole	Size and Weight of Casing	From (Feet)	To (Feet)	PERFORATIONS		
				Kind Size	From (Feet)	To (Feet)
6 1/2"	6"	Top	50	none		



SW 1/4 Sec. 2 T. 6 R. 20W

Indicate location of well and place of use, if possible. Each small square represents 10 acres.

Show exact depth of bottom

Static Water Level for non-flowing Well 25 feet.

Shut-in Pressure for Flowing Well None

Pumping Water Level 30 feet at 7 gal. per minute.

Discharge in gal., per min. of flowing well none

How Tested Length of Test

Remarks: (Gravel packing, cementing, packers, type of shutoff, Location of place of use of groundwater if not at well, and any other similar pertinent information, including number of acres irrigated, if used for irrigation)

None

Driller's License Number

Loren Kennedy
Driller's Signature

This form to be prepared by driller, and three copies to be filed by the owner with the County Clerk and Recorder in the county in which the well is located.

Please answer all questions. If not applicable, so state, otherwise the form will be returned.

Original to the County Clerk and Recorder; duplicate to the State Engineer; Triplicate to the School of Mines and Quadruplicate for the Appropriator.

10202

GW 2

File No. 1984

T 6 N R 20W 2

DUPLICATE

Ravalli County

STATE OF MONTANA
ADMINISTRATOR OF GROUNDWATER CODE
OFFICE OF STATE ENGINEER

RECEIVED
DEC 18 1963

Notice of Completion of Groundwater Appropriation by Means of Well

(Under Chapter 237, Montana Session Laws, 1961)

Edith Kennedy

Owner ~~Loren Kennedy~~ Address Corvallis, Mont.

Driller Loren Kennedy Address Corvallis, Mont.


Date of Notice of Appropriation of Groundwater Dec. 16, 1963

Date well started 12-1-63 Date Completed _____

Type of well Drilled Equipment Used Churn drill
(dug, driven, bored or drilled) (Churn, drill, rotary or other)

Water Use: Domestic (X) Municipal () Stock (X) Irrigation ()
Industrial () Drainage () Other ()

← Indicate on the diagram the character and thickness of the different strata met with in drilling, such as soil, clay, shale, gravel, rock or sand, etc. Show depth at which water is encountered, thickness and character of water-bearing strata and height to which the water rises in the well.



Size of Drilled Hole	Size and Weight of Casing	From (Feet)	To (Feet)	PERFORATIONS		
				Kind Size	From (Feet)	To (Feet)
6 1/2"	6"	Top	50	none		

Static Water Level for non-flowing Well 25 feet

Shut-in Pressure for Flowing Well None

Pumping Water Level 30 feet at 7 gal. per minute

Discharge in gal., per min. of flowing well NONE

How Tested _____ Length of Test _____

Remarks: (Gravel packing, cementing, packers, type of shutoff; Location of place of use of groundwater if not at well, and any other similar pertinent information, including number of acres irrigated, if used for irrigation)

_____ None _____

Driller's License Number _____

Loren Kennedy
Driller's Signature

This form to be prepared by driller, and three copies to be filed by the owner with the County Clerk and Recorder in the county in which the well is located.

Please answer all questions. If not applicable, so state, otherwise the form will be returned.

Original to the County Clerk and Recorder; duplicate to the State Engineer; Triplicate to the School of Mines and Quadruplicate for the Appropriator.

10202

I certify that I received and filed this instrument on this 17th day of Dec, 1963, at 3:50 o'clock P.M.

F. H. Moore
COUNTY RECORDER

W. J. Moore
DEPUTY

RECORDED TO STATE
RECORDED TO REGISTER
RECORDED TO TAX

RECORDED TO
RECORDED TO
RECORDED TO

RECORDED TO
RECORDED TO
RECORDED TO

RECORDED TO
RECORDED TO
RECORDED TO

RECORDED TO
RECORDED TO
RECORDED TO

RECORDED TO
RECORDED TO
RECORDED TO

RECORDED TO
RECORDED TO
RECORDED TO

RECORDED TO
RECORDED TO
RECORDED TO

RECORDED TO
RECORDED TO
RECORDED TO

RECORDED TO
RECORDED TO
RECORDED TO

RECORDED TO
RECORDED TO
RECORDED TO

RECORDED TO
RECORDED TO
RECORDED TO

GW

File No.

T. R.

DUPLICATE

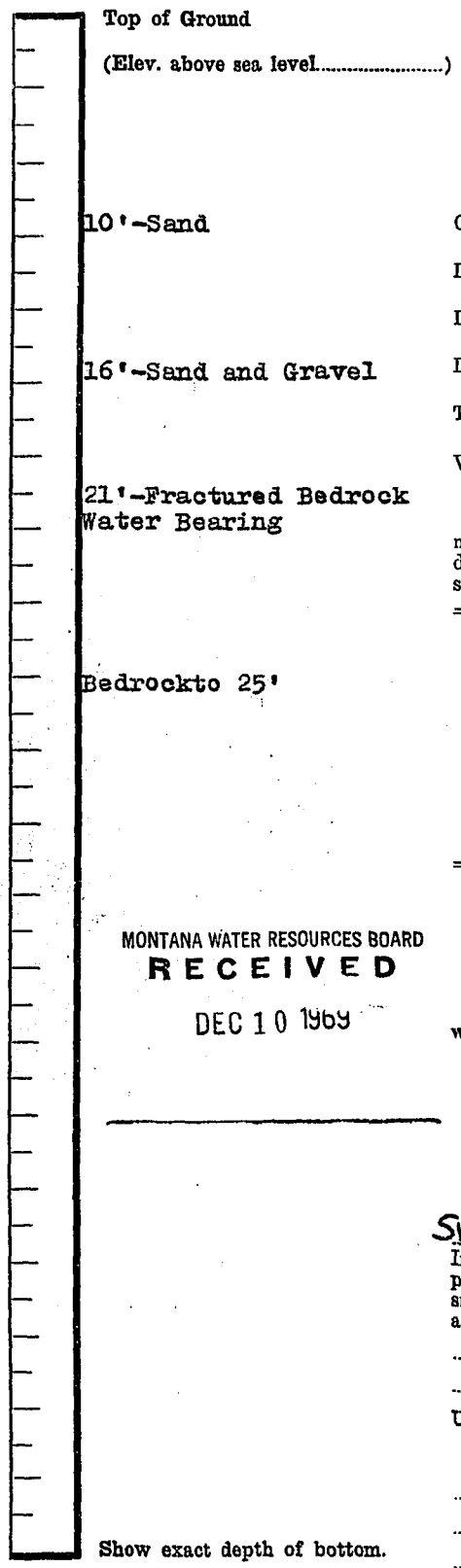
County Ravalli

LOG

STATE OF MONTANA
ADMINISTRATOR OF GROUNDWATER CODE
STATE WATER CONSERVATION BOARD

Notice of Completion of Groundwater
Appropriation by Means of Well
DEVELOPED AFTER JANUARY 1, 1962

(Under Chapter 237 Montana Session Laws, 1961, as amended)



Owner Loren Kennedy Address Corvallis, Montana
C. F. Wroble

Driller Ravalli Drilling Co. Address Victor, Montana

Date of Notice of appropriation of groundwater.....

Date well started Nov. 28, 1969 Date completed Nov. 29, 1969

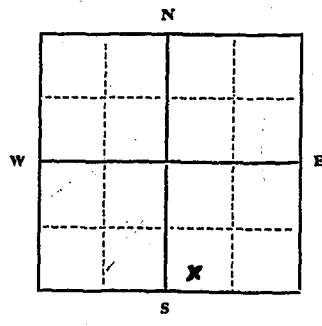
Type of well drilled Equipment used churn
(Dug, driven, bored or drilled) (Churn drill, rotary or other)

Water use: Domestic Municipal Stock Irrigation
Industrial Drainage Other

Indicate on the diagram the character and thickness of the different strata met with in drilling, such as soil, clay, shale, gravel, rock or sand, etc. Show depth at which water is encountered, thickness and character of water-bearing strata and height to which the water rises in the well.

Size of Drilled Hole	Size and Weight of Casing	From (Feet)	To (Feet)	PERFORATIONS		
				Kind Size	From (Feet)	To (Feet)
6"	17 lbs. per ft.	0	25	1/2x5	20	25

MONTANA WATER RESOURCES BOARD
RECEIVED
DEC 10 1969



Static Water Level for non-flowing well 6 feet.

Shut-in Pressure for Flowing Well.....

Pumping Water Level..... 8 feet
at..... 15 gal. per minute.

Discharge in gal. per min. of flowing well

How Tested Baled-2 hours

Length of Test pumped-12 hours

Remarks: (Gravel packing, cementing, packers, type of shutoff).....

SW 1/4 Sec. 2 T. 6 R. 20
Indicate location of well and place of use, if possible. Each small square represents 40 acres.

(Continue on reverse side)

USE—If used for irrigation, industrial, drainage or other. Explain, state number of acres and location or other data (i.e.: Lot, Block and Addition).

This form to be prepared by driller, and three copies to be filed by the owner with the County Clerk and Recorder in the county in which the well is located, tissue copy to be retained by driller.

Please answer all questions. If not applicable, so state, otherwise the form will be returned.

62
Driller's License Number

C. F. Wroble
Driller's Signature


15958

#5221

I certify that I received and filed this instrument on this 9th day of Dec. 1969 at 1:50 o'clock P.M.

J. B. Moore
COUNTY RECORDER

By J. B. Moore
DEPUTY



REC'D
DEC 10 1969

Vertical text on the left side of the page, possibly a recording log or index reference.

Vertical text on the right side of the page, possibly a recording log or index reference.

RECEIVED
JUL 17 1958

T. 6 R. 20

County Ravalli

STATE ENGINEER

MONTANA BUREAU OF MINES AND GEOLOGY
Butte, Montana

WATER WELL LOG

Owner Herman N. Lagreid Address Corvallis

Driller Norman C. Ray Address Hamilton

Date Started June 17, 1958 Date Completed June 20, 1958

Location: Sec. 3 T. 6 N. R. 20 W. 1/4 sec. NW1/4

Type of well Drilled (Dug, driven, bored, or drilled) Equipment used Churn (Churn drill, rotary, other)

Water use: Domestic Municipal Stock Irrigation
Industrial Drainage Other: _____

Casing: 5 ft. to 62 ft. 11 lbs. per ft. Size 4 inch

Casing: _____ ft. to _____ ft. _____ Size _____

Casing: _____ ft. to _____ ft. _____ Size _____

Perforated or Screened: Ft. _____ to ft. _____ Ft. _____ to ft. _____

Type of screen or perforations _____

Static Water level, for non-flowing well: 13 ft. from surface _____ feet.

Shut-in pressure, for flowing well: _____ lb./sq. in. on: _____ (date)

Pumping water level 15 feet at 60 gal. per min.

How tested: Compressor

Length of test: 1 hour

Remarks: (Gravel packing, cementing, packers, type of shut-off, depth of shut-off)

(over)

#5496



I certify that I received and filed this
Instrument on this 16th
day of Sept 19 21 at 2:15
o'clock P.M.

F. S. Moore
COUNTY RECORDER

By Lee 2.00
DEPUTY

RECORDED
INDEXED
FILED
SEP 21 1921
COUNTY OF WASHINGTON
D.C.

RECORDED
INDEXED
FILED
SEP 21 1921
COUNTY OF WASHINGTON
D.C.



RECORDED
INDEXED
FILED
SEP 21 1921
COUNTY OF WASHINGTON
D.C.

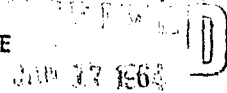
File No.

T. 6. N. R. 2. E. S. 3.

dup.

STATE OF MONTANA
ADMINISTRATOR OF GROUNDWATER CODE
OFFICE OF STATE ENGINEER

Ravalli County

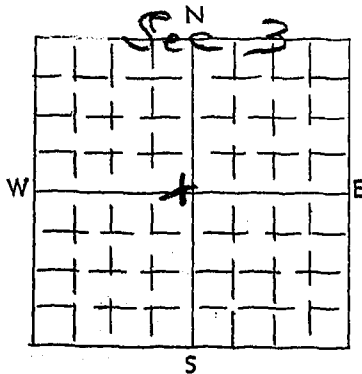


DECLARATION OF VESTED GROUNDWATER RIGHTS ENGINEER
(Under Chapter 237, Montana Session Laws, 1961)

1. *Clarence Hunter* (Name of Appropriator) of *Corvallis* (Address) (Town)

County of Ravalli, State of Montana, have appropriated groundwater according to the Montana laws in effect prior to January 1, 1962, as follows:

2. The beneficial use on which the claim is based. *Domestic Stock Irrigation*



10/4.... Sec. 3... T. 6N. R. 20W
Indicate point of appropriation and place of use, if possible. Each small square represents 10 acres.

3. Date or approximate date of earliest beneficial use, and how continuous the use has been.

Since 1900

4. The amount of groundwater claimed (in miner's inches or gallons per minute).

100 gal. per Min.

5. If used for irrigation, give the acreage and description of the lands to which water has been applied and name of the owner thereof.

5 acre

Clarence Hunter

6. The means of withdrawing such water from the ground and the location of each well or other means of withdrawal.

Shallow Well Pump

7. The date of commencement and completion of the construction of the well, wells, or other works for withdrawal of groundwater.

1900

8. The depth of water table.

4.5'

9. So far as it may be available, the type, size and depth of each well or the general specifications of any other works for the withdrawal of groundwater.

*60' 6" casing
1 1/2 H.P. Pump*

10. The estimated amount of groundwater withdrawn each year.

5-6 million

11. The log of formations encountered in the drilling of each well if available.

12. Such other information of a similar nature as may be useful in carrying out the policy of this act, including reference to book and page of any county record.

Signature of Owner *Clarence Hunter*
Date *12-31-68*

Three copies to be filed by the owner with the County Clerk and Recorder of the county in which the well is located.

Please answer all questions. If not applicable, so state, otherwise the form will be returned.

Original to the County Clerk and Recorder; duplicate to the State Engineer; Triplicate to the School of Mines and Quadruplicate for the Appropriator.

Leulyn C. Spaulding

NOTARY PUBLIC for the State of Montana
Residing at Hamilton, Montana
My Commission Expires July 9, 1968

37768

4204

I certify that I received and filed this
instrument on this 31st
day of Dec., 1963, at 6:20
o'clock P.M.

F. G. Moore

COUNTY RECORDER

By

Shirley Keith

DEPUTY

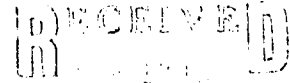
File No.

T 6 N R 20 W

DUPLICATE

Ravalli County


STATE OF MONTANA
ADMINISTRATOR OF GROUNDWATER CODE
OFFICE OF STATE ENGINEER



Declaration of Vested Groundwater Rights
(Under Chapter 237, Montana Session Laws, 1961)

1. Dora Holloran of Jorvallis Montana
(Name of Appropriator) (Address) (Town)

County of Ravalli, State of Montana, have appropriated groundwater according to the Montana laws in effect prior to January 1, 1962, as follows:



- The beneficial use on which the claim is based Household stock water, also irrigate yard and garden.
- The date or approximate date of earliest beneficial use; and how continuous the use has been since fall 1933, used until present well drilled 1952. Used continuously.
- The amount of groundwater claimed (in miner's inches or gallons per minute) pumped at the rate of 60 gal. per minute for one hour. Water level draw down about 8 inches.
- If used for irrigation, give the acreage and description of the lands to which water has been applied and name of the owner thereof Richard Carlson prior to Jan 1960 Dora Holloran at present (1962) applied to one acre irrigated. Lot 20 in block 4 of Ravalli Farm
- The means of withdrawing such water from the ground and the location of each well or other means of withdrawal Electric pump three quarter horse power

Sec. 3 T6N R20W
Indicate point of appropriation and place of use, if possible. Each small square represents 10 acres.

- The date of commencement and completion of the construction of the well, wells, or other works for withdrawal of groundwater Present well was drilled 1952. It is fifty-one and one-half feet deep, has four-inch casing.
- The depth of water table
- So far as it may be available, the type, size and depth of each well or the general specifications of any other works for the withdrawal of groundwater The present well was drilled by well driller Waki. It is fifty-one and one-half feet deep with four-inch casing
- The estimated amount of groundwater withdrawn each year 2,592,000 gallons
- The log of formations encountered in the drilling of each well if available Can find no record of formation. Well was drilled before I purchased the property.
- Such other information of a similar nature as may be useful in carrying out the policy of this act, including reference to book and page of any county record

Signature of Owner Dora Holloran
Date Nov. 7, 1962

Three copies to be filed by the owner with the County Clerk and Recorder of the county in which the well is located.
Please answer all questions. If not applicable, so state, otherwise the form will be returned.
Original to the County Clerk and Recorder; duplicate to the State Engineer; Triplicate to the School of Mines and Quadruplicate for the Appropriator.

File No.

T 6 N R 20 W

DUPLICATE

Ravalli County

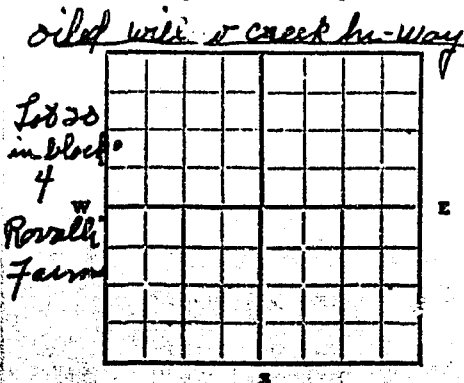
STATE OF MONTANA
ADMINISTRATOR OF GROUNDWATER CODE
OFFICE OF STATE ENGINEER

RECEIVED

Declaration of Vested Groundwater Rights
(Under Chapter 237, Montana Session Laws, 1961)

1. Dora Holloran of Corvallis Montann
(Name of Appropriator) (Address) (Town)

County of Ravalli, State of Montana, have appropriated groundwater according to the Montana laws in effect prior to January 1, 1962, as follows:



Sec. 3 T6N R20W
Indicate point of appropriation and place of use, if possible. Each small square represents 10 acres.

2. The beneficial use on which the claim is based Household Stock water, also irrigate yard and garden.

3. Date or approximate date of earliest beneficial use; and how continuous the use has been DRIVE well 1938, used until present well drilled 1952. Used continuously.

4. The amount of groundwater claimed (in miner's inches or gallons per minute) Pumped at the rate of 60gal. per minute for one hour. Water level draw down about 8 inches.

5. If used for irrigation, give the acreage and description of the lands to which water has been applied and name of the owner thereof Richard Carlson prior to Jan 1960 Dora Holloran at present (1962) Applied to one acre irrigated. Lot 20 in block 4 of Ravalli Farms

6. The means of withdrawing such water from the ground and the location of each well or other means of withdrawal Electric pump three quarter horse power

7. The date of commencement and completion of the construction of the well, wells, or other works for withdrawal of groundwater Present well was drilled 1952. It is fiftyone and one half feet deep, has four inch casing.

8. The depth of water table

9. So far as it may be available, the type, size and depth of each well or the general specifications of any other works for the withdrawal of groundwater The present well was drilled by well driller Naki. It is fifty one and one half feet deep with four inch casing

10. The estimated amount of groundwater withdrawn each year 2,502,000 gallons

11. The log of formations encountered in the drilling of each well if available Can find no record of formation. Well was drilled before I purchased the property.

12. Such other information of a similar nature as may be useful in carrying out the policy of this act, including reference to book and page of any county record

Signature of Owner Dora Holloran

Date Nov. 8, 1962

Three copies to be filed by the owner with the County Clerk and Recorder of the county in which the well is located.

Please answer all questions. If not applicable, so state, otherwise the form will be returned.

Original to the County Clerk and Recorder; duplicate to the State Engineer; Triplicate to the School of Mines and Quadruplicate for the Appropriator.

7. The date of commencement and completion of the construction of the well, wells or other works for which water is being obtained is represented by the following table:

Each small square represents 10 acre pieces of one 1/4 section. Indicate by an 'X' the beginning and the completion of construction.

No. _____ Sec. _____ T. _____ S. _____

8. The nature of the water obtained from the well, wells or other works for which water is being obtained is as follows: _____

9. The location of each well or other means of obtaining water is as follows: _____

10. The nature of the water obtained from the well, wells or other works for which water is being obtained is as follows: _____

11. The amount of water obtained from the well, wells or other works for which water is being obtained is as follows: _____

12. The amount of water obtained from the well, wells or other works for which water is being obtained is as follows: _____

13. The amount of water obtained from the well, wells or other works for which water is being obtained is as follows: _____

14. The amount of water obtained from the well, wells or other works for which water is being obtained is as follows: _____

15. The amount of water obtained from the well, wells or other works for which water is being obtained is as follows: _____

#1668
 Duplicate
 I certify that I received and filed this instrument on the 9th day of Nov. 1962 at 1:40 o'clock P. M.
 Anthony Hork
 County Recorder
 (Under Chapter 331, Montana Revision Laws, 1961)

Department of Water Resources
Office of State Engineers
ADMINISTRATOR OF GEOMORPHIC CODES
STATE OF MONTANA
 Helena, Montana

RECEIVED

STATE ENGINEER

MONTANA BUREAU OF MINES AND GEOLOGY
Butte, Montana

WATER WELL LOG

T. 6 N. R. 20 W.

County... Ravalli

Owner... Maurice and Bern Holloran... Address... Corvallis, Montana...

Driller... Address...

Date Started... 1887... Date Completed... 1887

Location: Sec. 3 T. 6 N. R. 20 W. 1/4 sec. S E 1/4 N W 1/4

Type of well... (Dug, driven, bored, or drilled) Equipment used... (Churn drill, rotary, other)

Water use: Domestic Municipal Stock Irrigation
Industrial Drainage Other: _____

Casing: 0 ft. to 35 ft. Type Rock Size 30 inch

Casing: _____ ft. to _____ ft. Type _____ Size _____

Casing: _____ ft. to _____ ft. Type _____ Size _____

Perforated or Screened: Ft. _____ to ft. _____ Ft. _____ to ft. _____

Type of screen or perforations _____

Static Water level, for non-flowing well: Fluctuates from about 8 feet in Aug to about 28 feet below land surface in May

Shut-in pressure, for flowing well: _____ lb./sq. in. on: _____ (date)

Pumping water level 3.6 feet drawdown 7 feet at _____ gal. per min. 24 after 4 hrs pumping

How tested: Cent. pump

Length of test 4 hours

Remarks: (Gravel packing, cementing, packers, type of shut-off, depth of shut-off)

Tested by U.S. G. 3. personell

(over)

County Ravalli

STATE OF MONTANA
ADMINISTRATOR OF GROUNDWATER CODE
MONTANA WATER RESOURCES BOARD

NOTICE OF COMPLETION OF GROUNDWATER
APPROPRIATION BY MEANS OF WELL

Developed after January 1, 1962

(Under Chapter 237 Montana Session Laws, 1961, as amended)

This form to be prepared by driller, and three copies to be filed by the owner with the County Clerk and Recorder in the county in which the well is located, last copy to be retained by driller. Please answer all questions. If not applicable, so state, otherwise the form may be returned.

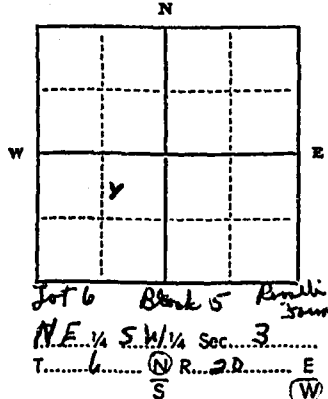
Owner Clarence F. Hazelbaker
Address Corvallis, Mont.
Date well started May 18, 1970
completed May 21, 1970
Type of well Drilled
Equipment used Churn Drill
Water Use: Domestic Municipal Stock Irrigation
Industrial Drainage Other * Garden/Lawn

For Administrator's Use
File 5279
June 9, 1970
GW 1

*Describe
USE: If used for irrigation, industrial, drainage or other. Explain, state number of acres and location or other data (i.e. Lot, Block and Addition).

ESTIMATED ANNUAL WITHDRAWAL unknown

Size of Drilled Hole	Size and Weight of Casing	From (Feet)	To (Feet)	PERFORATIONS		
				Kind Size	From (Feet)	To (Feet)
6"	15 lbs. per ft.	0	70	3/16x5	50	55



Static water level 33 ft.*
Pumping water level 51 ft.*
at 90 gallons per minute,
measured 90 minutes after pumping began.
*Measured from ground level.
Well developed by baling & pumping
for 12 hours.
Power..... Pump..... HP
Remarks: (Gravel packing, cementing, packers, type of shutoff)

INDICATE LOCATION OF WELL AND PLACE OF USE, IF POSSIBLE. EACH SMALL SQUARE REPRESENTS 40 ACRES.

Driller's Signature C. F. Washburn Ravalli Drilling Co.
Driller's Address Box 27, Victor, Montana

LICENSE NO. 62

DRILLER'S LOG

Indicate the character, color, thickness of strata such as soil, clay, sand, gravel, shale, sandstone, etc. Show depth at which water is found and height to which water rises in well.

Top of Ground		(Elev. above sea level)
From (Feet)	To (Feet)	
0	5	Open hole
5	54	Sand, Gravel Intermittent layers Water bearing
54	70	Clay - gray
70	86	Clay - dark brown

NO. 5279
Filed for record June 12, 1970
at 12:00
P. O. 1970
6 clock 11:11

86 Show exact depth of bottom.

46520

#5279

1970

PLATE NO. 25

I certify that I received and filed this instrument on this 5th day of June 1970 at 10:30 o'clock A.M.

J. J. Moore
COUNTY RECORDER

By: Fee 2.00
Deputy

PLATE NO. 25

DEED BOOK 20X 111 PAGE 111

RECORDED IN DEED BOOK 20X 111 PAGE 111

RECORDED IN DEED BOOK 20X 111 PAGE 111

RECORDED IN DEED BOOK 20X 111 PAGE 111

RECORDED IN DEED BOOK 20X 111 PAGE 111

RECORDED IN DEED BOOK 20X 111 PAGE 111

RECORDED IN DEED BOOK 20X 111 PAGE 111

RECORDED IN DEED BOOK 20X 111 PAGE 111

RECORDED IN DEED BOOK 20X 111 PAGE 111

RECORDED IN DEED BOOK 20X 111 PAGE 111

RECORDED IN DEED BOOK 20X 111 PAGE 111

RECORDED IN DEED BOOK 20X 111 PAGE 111

RECORDED IN DEED BOOK 20X 111 PAGE 111

RECORDED IN DEED BOOK 20X 111 PAGE 111

RECORDED IN DEED BOOK 20X 111 PAGE 111

RECORDED IN DEED BOOK 20X 111 PAGE 111

RECORDED IN DEED BOOK 20X 111 PAGE 111

RECORDED IN DEED BOOK 20X 111 PAGE 111

RECORDED IN DEED BOOK 20X 111 PAGE 111

RECORDED IN DEED BOOK 20X 111 PAGE 111

RECORDED IN DEED BOOK 20X 111 PAGE 111

File No. 2243

T. 6 N R 20 W

DUPLICATE

County: Park [RECEIVED] DEC 31 1963

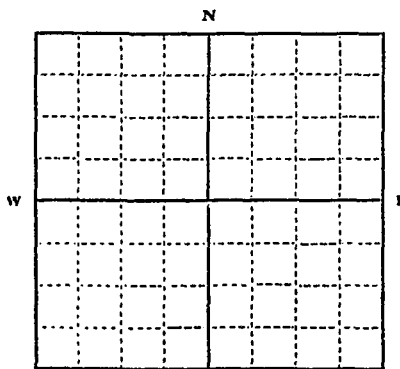
STATE OF MONTANA
ADMINISTRATOR OF GROUNDWATER CODE
OFFICE OF STATE ENGINEER

STATE ENGINEER

Declaration of Vested Groundwater Rights

(Under Chapter 237, Montana Session Laws, 1961)

1. Fred L. Peterson, of Corvallis, (Name of Appropriator) (Address) (Town)
County of Park State of Mont. have appropriated groundwater according to the Montana laws in effect prior to January 1, 1962, as follows:



N.W. corner, Lot 20, Block 5 Parkville Farms. E 1/2 Sec. 7, T. 6, R. 20 West.

Indicate point of appropriation and place of use, if possible. Each small square represents 10 acres.

2. The beneficial use on which the claim is based. House use Stock water, yard irrigation

3. Date or approximate date of earliest beneficial use; and how continuous the use has been. Date unknown, use has been continuous

4. The amount of groundwater claimed (in miner's inches or gallons per minute). 20

5. If used for irrigation, give the acreage and description of the lands to which water has been applied and name of the owner thereof. Yard around house

6. The means of withdrawal from the ground and the location of each well or other withdrawal. Pump, yard house

7. The date of commencement and completion of the construction of the well, wells, or other works for withdrawal of groundwater. Drilled over 15 years ago don't know date

8. The depth of water table. About 12 ft.

9. So far as it may be available, the type, size and depth of each well or the general specifications of any other works for the withdrawal of groundwater. Drilled about 56', 6" casing

10. The estimated amount of groundwater withdrawn each year. 3,000,000

11. The log of formations encountered in the drilling of each well if available. Not available

12. Such other information of a similar nature as may be useful in carrying out the policy of this act, including reference to book and page of any county record. Have no other info.

Signature of Owner Fred L. Peterson
Date Dec. 7-6, 1963

Three copies to be filed by the owner with the County Clerk and Recorder of the county in which the well is located.

Please answer all questions. If not applicable, so state, otherwise the form will be returned.

Original to the County Clerk and Recorder; Duplicate to the State Engineer; Triplicate to the Montana Bureau of Mines and Geology, and Quadruplicate for the Appropriator.

I certify that I received and filed this
instrument on this 27
day of Dec 1963 at 1:43
o'clock PM.

F. A. Moore
COUNTY RECORDER

By _____ DEPUTY

2

RECORDED
INDEXED
FEB 11 1964
COUNTY ENGINEER



File No.

T 6 N R 20 W

DUPLICATE

Ravalli County

STATE OF MONTANA
ADMINISTRATOR OF GROUNDWATER CODE
OFFICE OF STATE ENGINEER

RECEIVED
JAN 8 1964

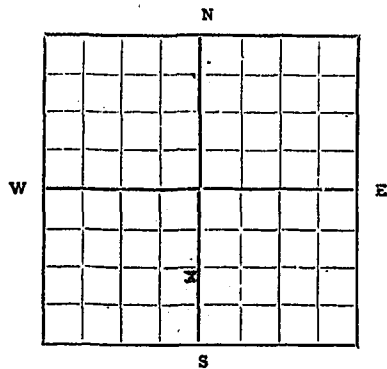
Declaration of Vested Groundwater Rights

(Under Chapter 237, Montana Session Laws, 1961)

STATE ENGINEER

1. KILDOW Rex D. & Lillian J. of Montana RD-1 CORVALLIS
(Name of Appropriator) (Address) (Town)

County of Ravalli, State of Montana, have appropriated groundwater according to the Montana laws in effect prior to January 1, 1962, as follows:



SW 1/4 SW 1/4 Sec. 3 T 6 N R. 20 W

Indicate point of appropriation and place of use, if possible. Each small square represents 10 acres.

- 2. The beneficial use on which the claim is based Domestic Livestock Irrigation
- 3. Date or approximate date of earliest beneficial use; and how continuous the use has been Water well drilled in 1938 Continuous use since.
- 4. The amount of groundwater claimed (in miner's inches or gallons per minute) 200 per minute
- 5. If used for irrigation, give the acreage and description of the lands to which water has been applied and name of the owner thereof Water used to irrigate yard and trees approximately one half acre. KILDOW Rex D. & Lillian J.
- 6. The means of withdrawing such water from the ground and the location of each well or other means of withdrawal Drilled water well, Electric powered pump.

- 7. The date of commencement and completion of the construction of the well, wells, or other works for withdrawal of groundwater 1938
- 8. The depth of water table Water was obtained in drilling the well at approximately 100 ft. and maintains a level of approx. 40 ft.
- 9. So far as it may be available, the type, size and depth of each well or the general specifications of any other works for the withdrawal of groundwater Drilled well, approximately 120 feet in depth, 2 1/2 pipe.
- 10. The estimated amount of groundwater withdrawn each year One and one half million gallons.
- 11. The log of formations encountered in the drilling of each well if available Not available
- 12. Such other information of a similar nature as may be useful in carrying out the policy of this act, including reference to book and page of any county record 1 Ravalli Farms Lots 11 to 16 5

Signature of Owner Rex D. Kildow
Lillian J. Kildow
Date December 14, 1963

Three copies to be filed by the owner with the County Clerk and Recorder of the county in which the well is located.

Please answer all questions. If not applicable, so state, otherwise the form will be returned.

Original to the County Clerk and Recorder; duplicate to the State Engineer; Triplicate to the School of Mines and Quadruplicate for the Appropriator.

#2358

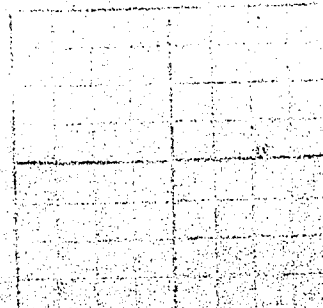
RECEIVED

I certify that I received and that the instrument on this day of Dec 30th 1938 at 9:38 o'clock A. M.

J. V. Moore

Shirley Keith

COUNTY CLERK
STATE EXAMINED
RECORDED
INDEXED
COMMERCIAL CODE
MAY 1938



RECEIVED
INDEXED
COMMERCIAL CODE
MAY 1938

File No.

T. R.

DUPLICATE

MONTANA WATER CONSERVATION BOARD
RECEIVED

NOV 23 1971

County Ravalli

LOG

STATE OF MONTANA
ADMINISTRATOR OF GROUNDWATER CODE
STATE WATER CONSERVATION BOARD

Notice of Completion of Groundwater
Appropriation by Means of Well
DEVELOPED AFTER JANUARY 1, 1962

(Under Chapter 237 Montana Session Laws, 1961, as amended)

Owner A. J. Lansing Address Corvallis, Montana
C. F. Wroble
Driller Ravalli Drilling Co. Address Victor, Montana

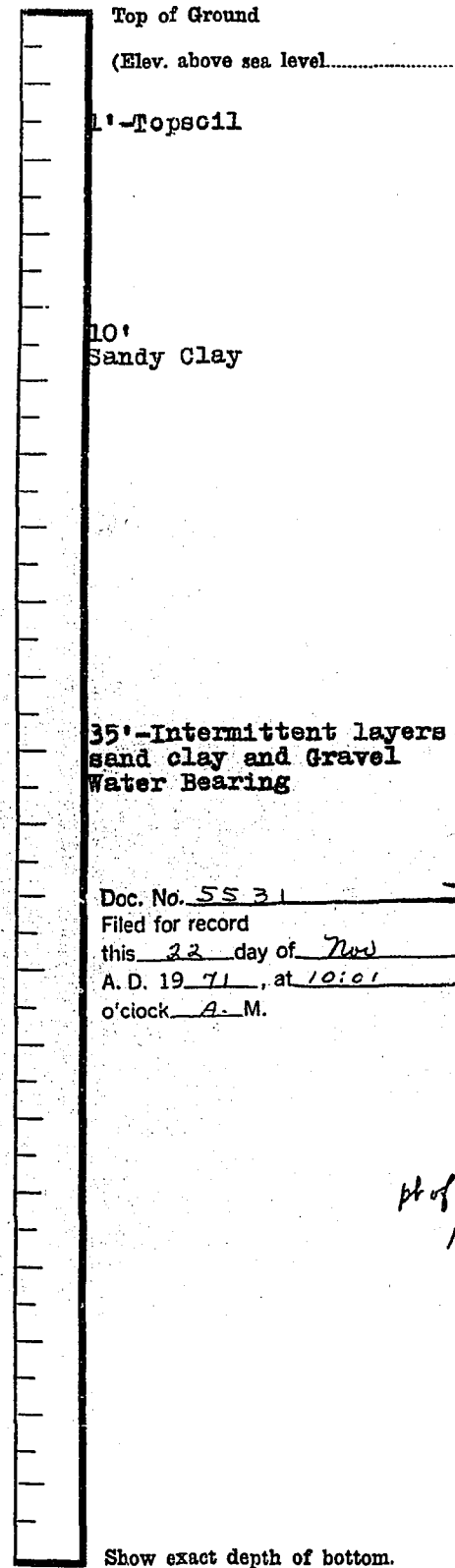
Date of Notice of appropriation of groundwater.....

Date well started April 6, 1970 Date completed April 6, 1970

Type of well drilled Equipment used churn
(Dug, driven, bored or drilled) (Churn drill, rotary or other)

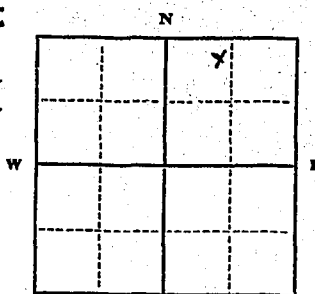
Water use: Domestic Municipal Stock Irrigation
Industrial Drainage Other

Indicate on the diagram the character and thickness of the different strata met with in drilling, such as soil, clay, shale, gravel, rock or sand, etc. Show depth at which water is encountered, thickness and character of water-bearing strata and height to which the water rises in the well.



Size of Drilled Hole	Size and Weight of Casing	From (Feet)	To (Feet)	PERFORATIONS		
				Kind Size	From (Feet)	To (Feet)
6"	15 #/ft.	0	35	3/16x6	26	35

Doc. No. 5531
Filed for record
this 22 day of Nov
A. D. 19 71, at 10:01
o'clock A. M.



Static Water Level for non-flowing well 12 feet.
Shut-in Pressure for Flowing Well.....
Pumping Water Level 32 feet
at 5 gal. per minute.
Discharge in gal. per min. of flowing well.....

pt of Lot 5 Block 23 Ravalli

1/4 NE Sec. 4 T. 6 R. 20
Indicate location of well and place of use, if possible. Each small square represents 40 acres.

How Tested Baled-1 hour
Length of Test pumped-1 hour
Remarks: (Gravel packing, cementing, packers, type of shutoff) 1 foot of gravel pack

(Continue on reverse side)

USE—If used for irrigation, industrial, drainage or other. Explain, state number of acres and location or other data (i.e.: Lot, Block and Addition).

Show exact depth of bottom.

This form to be prepared by driller, and three copies to be filed by the owner with the County Clerk and Recorder in the county in which the well is located, tissue copy to be retained by driller.

Please answer all questions. If not applicable, so state, otherwise the form will be returned.

62
Driller's License Number
C. F. Wroble
Driller's Signature.

49455