

File No.

DUPLICATE

LOG

Top of Ground

(El. v. above sea level)

0' tan clay, sand & gravel
 39' water, sand & gravel
 64' 6" tan clay, sand & gravel
 61' sand, gravel, tan clay & small seep of water
 98' tan clay, sand & gravel
 131' 6" water, sand & gravel
 135'

MONTANA WATER RESOURCES BOARD
RECEIVED
 JAN 2 1969

STATE OF MONTANA
 ADMINISTRATOR OF GROUNDWATER CODE
 OFFICE OF STATE ENGINEER

Notice of Completion of Groundwater Appropriation by Means of Well

DEVELOPED AFTER JANUARY 1, 1962

(Under Chapter 237, Montana Session Laws, 1961)

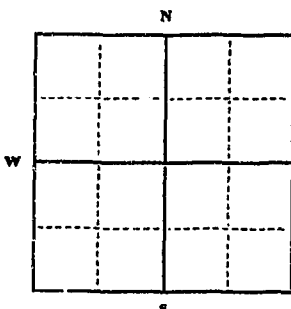
Owner K. J. LAWRENCE Address HAMILTON, MONT.Driller KEN WILLIAMS Address 1558 So. 5th. W.
MISSOULA, MONT.

Date of Notice of appropriation of groundwater

Date well started DEC. 12, 68 Date completed DEC. 24, 68Type of well DRILLED Equipment used CHURN
(Dug, driven, bored or drilled) (Churn drill, rotary or other)Water use: Domestic ☒ Municipal ☐ Stock ☐ Irrigation ☐
Industrial ☐ Drainage ☐ Other ☐

Indicate on the diagram the character and thickness of the different strata met with in drilling, such as soil, clay, shale, gravel, rock or sand, etc. Show depth at which water is encountered, thickness and character of water-bearing strata and height to which the water rises in the well.

Size of Drilled Hole	Size and Weight of Casing	From (Feet)	To (Feet)	PERFORATIONS		
				Kind Size	From (Feet)	To (Feet)
6" I.D.	6-5/8" O.D. 17 lbs.	ground level	135ft.			

Static Water Level for non-flowing well 120 feet.

Shut-in Pressure for Flowing Well

Pumping Water Level 132 feet at 24 gal. per minute.

Discharge in gal. per min. of flowing well

How Tested ball & sub test pumpLength of Test 5 hours

Remarks: (Gravel packing, cementing, packers, type of shutoff)

Lot 9 Replat of Blodgett

1/4 Sec. Ngts R.
 Indicate location of well and place of use, if possible. Each small square represents 40 acres.

(Continue on reverse side)

USE—If used for irrigation, industrial, drainage or other. Explain, state number of acres and location or other data (i.e.: Lot, Block and Addition).

Show exact depth of bottom.

This form to be prepared by driller, and three copies to be filed by the owner with the County Clerk and Recorder in the county in which the well is located, tissue copy to be retained by driller.

Please answer all questions. If not applicable, so state, otherwise the form will be returned.

Driller's License Number 151

Kenneth L. Williams
 Driller's Signature.

44,890

#5117

I certify that I received and filed this
instrument on this 30th
day of Dec. 1968 at 1:10
o'clock P. M.

E. G. Moore
COUNTY RECORDER

By Lee 200
DEPUTY

File No.

T. 6N R. 21W Sec. 29

DUPLICATE

County

STATE OF MONTANA
ADMINISTRATOR OF GROUNDWATER CODE
OFFICE OF STATE ENGINEER

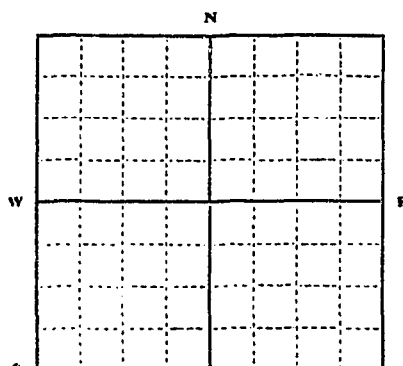
RECEIVED
JAN 17 1964

Declaration of Vested Groundwater Rights

(Under Chapter 237, Montana Session Laws, 1961)

1. SIRVAS H CLARENCE, of RT. II - Box 129 HAMILTON
(Name of Appropriator) (Address) (Town)

County of RAVALLIE State of MONTANA
have appropriated groundwater according to the Montana laws in effect prior to January 1, 1962, as follows:



Section 28, T. 1 N., R. 21 W.

Indicate point of appropriation and place of use, if possible. Each small square represents 10 acres.

2. The beneficial use on which the claim is based IRRIGATION

3. Date or approximate date of earliest beneficial use; and how continuous the use has been JUNE 1961
EVERY OTHER DAY FOR 7 MONTHS OF THE YEAR

4. The amount of groundwater claimed (in miner's inches or gallons per minute) 2.5 gal PER. MIN.

5. If used for irrigation, give the acreage and description of the lands to which water has been applied and name of the owner thereof
1 ACRES 200 Sq. FEET
MR. & MRS. C.H. SIRVAS

6. The means of withdrawing such water from the ground and the location of each well or other means of withdrawal
15 IN. INLET 14 OUTLET WITH
3/4 HORSE MOTOR

7. The date of commencement and completion of the construction of the well, wells, or other works for withdrawal of groundwater JUNE 1, 1961 TO JUNE 15, 1961

8. The depth of water table FOUR FEET IN SUMMER

9. So far as it may be available, the type, size and depth of each well or the general specifications of any other works for the withdrawal of groundwater
CEMENT - 2 FEET WIDE 10
FEET DEEP

10. The estimated amount of groundwater withdrawn each year 900,000

11. The log of formations encountered in the drilling of each well if available NOT - AVAILABLE

12. Such other information of a similar nature as may be useful in carrying out the policy of this act, including reference to book and page of any county record NOT - AVAILABLE

Signature of Owner Clarence H. Sirvas

Date 12/31/1963

Three copies to be filed by the owner with the County Clerk and Recorder of the county in which the well is located.

Please answer all questions. If not applicable, so state, otherwise the form will be returned.

Original to the County Clerk and Recorder; Duplicate to the State Engineer; Triplicate to the Montana Bureau of Mines and Geology, and Quadruplicate for the Appropriator.

37395

#2931

I certify that I received and filed this
instrument on this 31st
day of Dec., 19 63, at 12:01
o'clock P. M.
F. H. Miner
COUNTY RECORDER
By Shirley Keith
DEPUTY

File No.

T 6N R 2162: SEC 24

~~R~~awalli County

STATE OF MONTANA
ADMINISTRATOR OF GROUNDWATER CODE
OFFICE OF STATE ENGINEER

Notice of Completion of Groundwater Appropriation by Means of Well

(Under Chapter 237, Montana Session Laws, 1961)

Owner William W. & Alice J. Smith Address RT 2 Box 131

Driller Address.....

Date of Notice of Appropriation of Groundwater 4-1-63

Date well started 3-1-63 Date Completed 4-1-63

Type of well Dug Equipment Used (Churn, drill, rotary or other)

Water Use: Domestic () Municipal () Stock () Irrigation ()
Industrial () Drainage () Other ()

← Indicate on the diagram the character and thickness of the different strata met with in drilling, such as soil, clay, shale, gravel, rock or sand, etc. Show depth at which water is encountered, thickness and character of water-bearing strata and height to which the water rises in the well.

Size of Drilled Hole	Size and Weight of Chasing	From (Feet)	To (Feet)	PERFORATIONS		
				Kind Size	From (Feet)	To (Feet)

Static Water Level for non-flowing Well 8 feet.

Shut-in Pressure for Flowing Well

Pumping Water Level 2 feet at 300 gal. per minute.

Discharge in gal., per min. of flowing well

How Tested Length of Test

Remarks: (Gravel packing, cementing, packers, type of shutoff, Location of place of use of groundwater if not at well, and any other similar pertinent information, including number of

acres irrigated, if used for irrigation) 1 acre

Lot 1- Block 37 Column T Add
Hornitor Mont.

Indicate location of well and place of use, if possible. Each small square represents 10 acres.

Show exact depth of bottom

Driller's License Number

.....
Driller's Signature

This form to be prepared by driller, and three copies to be filed by the owner with the County Clerk and Recorder in the county in which the well is located.

Please answer all questions. If not applicable, so state, otherwise the form will be returned.

Original to the County Clerk and Recorder; duplicate to the State Engineer; Triplicate to the School of Mines and Quadruplicate for the Appropriator.

27409

#2599

I certify that I received and filed this
Instrument on the 30th
day of Dec 1963 at 2:47
o'clock P. M.
J. H. Moore
County Recorder
By Shirley Keith
Deputy

File No.

T 6. N R 2. W SEC. 24

DUPLICATE

Ravalli County

STATE OF MONTANA
ADMINISTRATOR OF GROUNDWATER CODE
OFFICE OF STATE ENGINEER

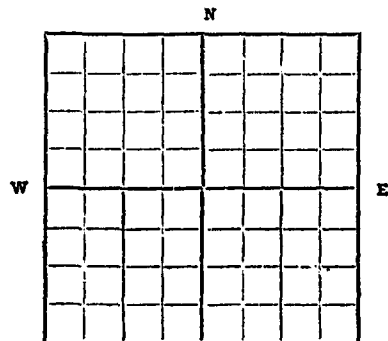
Declaration of Vested Groundwater Rights

(Under Chapter 227, Montana Session Laws, 1961)

RECEIVED
JAN 8 1964
STATE ENGINEER

1. William W. Alice Jean Cole, of Route 2 Box 131 HAMILTON
(Name of Appropriator) (Address) (Town)

County of Ravalli, State of Montana, have appropriated groundwater according to the Montana laws in effect prior to January 1, 1962, as follows:



Sec 1. Block 547. Calumet
Addition, Hamilton, Mont

1/4 Sec. 1 T. 6 R. 2

Indicate point of appropriation
and place of use, if possible.
Each small square represents 10
acres.

2. The beneficial use on which the claim is based House hold
use
3. Date or approximate date of earliest beneficial use; and how
continuous the use has been 8-1-40 Continuous
4. The amount of groundwater claimed (in miner's inches or gal-
lons per minute) 100 gal per minute
5. If used for irrigation, give the acreage and description of the
lands to which water has been applied and name of the owner
thereof
6. The means of withdrawing such water from the ground and the
location of each well or other means of withdrawal pump
7. The date of commencement and completion of the construction of the well, wells, or other works for with-
drawal of groundwater 8-1-40
8. The depth of water table between 6' & 15'
9. So far as it may be available, the type, size and depth of each well or the general specifications of any
other works for the withdrawal of groundwater 40 ft deep 6 in casing
10. The estimated amount of groundwater withdrawn each year 385,000 gallons a year
11. The log of formations encountered in the drilling of each well if available None
12. Such other information of a similar nature as may be useful in carrying out the policy of this act, includ-
ing reference to book and page of any county record None

Signature of Owner

Date

William W. Alice Jean Cole
12-30-1963

Three copies to be filed by the owner with the County Clerk and Recorder of the county in which the well is lo-
cated.

Please answer all questions. If not applicable, so state, otherwise the form will be returned.

Original to the County Clerk and Recorder; duplicate to the State Engineer; Triplicate to the School of Mines
and Quadruplicate for the Appropriator.

27410

#2600

I certify that I received and filed this
Instrument on the 30th
day of Dec. 1963 at 2:48
o'clock P.
F. H. Moore
COUNTY RECORDER
By Shirley Keith
DEPUTY

File No.

STATE WATER CONSERVATION BOARD

SESE, Sec 24 T. 6 N. R. 21 W.

APR 28 1967

DUPLICATE

County Rowell

Bille _____ McDermott
 Butzerich _____ McN
 Coyle _____ STATE OF MONTANA
 Darlington _____ ADMINISTRATOR OF GROUNDWATER CODE
 Dickert _____ OFFICE OF STATE ENGINEER

Notice of Completion of Groundwater Appropriation Without Well

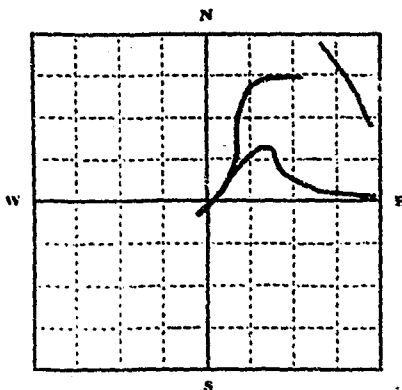
Developed After January 1, 1962

(Under Chapter 237 Montana Session Laws, 1961)

Date of Appropriation of Groundwater April 25/67Owner Eugene DahmAddress Hamilton Mont

Contractor (if any) _____

Address of Contractor _____

Date Started April 1stDate Completed May 1st - 1963

SESE, Sec. 24 T. 6 N. R. 21 W.

Indicate point of appropriation
and place of use, if possible.

1) Describe means of obtaining groundwater (as by sub-irrigation,
developed spring, drains, etc.) Drains

2) Means of withdrawing water (gravity, pump, canal, etc.) gravity & pump

3) Depth of water table _____

4) Use of the water Irrigation

5) Amount of groundwater claimed (in miner's inches, or gallons
per minute) 170 in

6) If used for irrigation, give number of acres and description of
land 12A Hayland

7) Estimate amount of water used each year all

Signature of Owner Eugene DahmDate April 25/67

This form to be prepared by contractor (if any), otherwise by the owner.

Three copies of this notice are to be filed with the County Clerk and Recorder of the county in which the works are located.

Please answer all questions. If not applicable, so state, otherwise the form will be returned.

4922

172 729

I certify that I received and filed this
instrument on this 26th
day of April, 19 67, at 3:45
o'clock P.M.
D. S. Moore
COUNTY RECORDER
By Lee D. Co
DEPUTY

File No. _____

T. 6 N R. 21 W. SEC. 24 T. Blk 3 R. Lot 45

DUPLICATE

County Beavertail

STATE OF MONTANA
ADMINISTRATOR OF GROUNDWATER CODE
OFFICE OF STATE ENGINEER

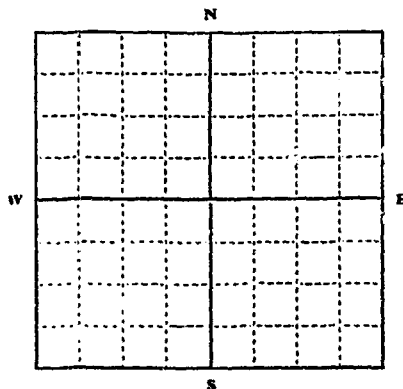
P. O. Colasmit addn

JAN 17 1964

Declaration of Vested Groundwater Rights

(Under Chapter 237, Montana Session Laws, 1961)

1. Suerre H. Enelso, of 428 Daly Ave Hamilton.
(Name of Appropriator) (Address) (Town)
County of Beavertail State of Mont.
have appropriated groundwater according to the Montana laws in effect prior to January 1, 1962, as follows:



1/4 Sec. T. R.

Indicate point of appropriation and place of use, if possible. Each small square represents 10 acres.

Colasmit addn
Lot 3 Blk 45

2. The beneficial use on which the claim is based for house, yard & garden.
3. Date or approximate date of earliest beneficial use; and how continuous the use has been about 1913
about 1913
4. The amount of groundwater claimed (in miner's inches or gallons per minute) 5 gallons per minute
5. If used for irrigation, give the acreage and description of the lands to which water has been applied and name of the owner thereof used only for house & yard.
6. The means of withdrawing such water from the ground and the location of each well or other means of withdrawal pump
near north wall of house.

7. The date of commencement and completion of the construction of the well, wells, or other works for withdrawal of groundwater about 1913
8. The depth of water table about 16 ft.
9. So far as it may be available, the type, size and depth of each well or the general specifications of any other works for the withdrawal of groundwater a 25 ft driven well with 1 1/2 in casing
10. The estimated amount of groundwater withdrawn each year 40,000 gallons
11. The log of formations encountered in the drilling of each well if available gravel and sand
12. Such other information of a similar nature as may be useful in carrying out the policy of this act, including reference to book and page of any county record none

Signature of Owner

S. H. EnelsoDate Dec. 30, 1963

Three copies to be filed by the owner with the County Clerk and Recorder of the county in which the well is located.

Please answer all questions. If not applicable, so state, otherwise the form will be returned.

Original to the County Clerk and Recorder; Duplicate to the State Engineer; Triplicate to the Montana Bureau of Mines and Geology, and Quadruplicate for the Appropriator.

37357

File No. _____

T. 6 N R. 21 W Sec. 24 T. 6 N R. 21 W Sec. 24

DUPLICATE

County Beaumont

STATE OF MONTANA
ADMINISTRATOR OF GROUNDWATER CODE
OFFICE OF STATE ENGINEER

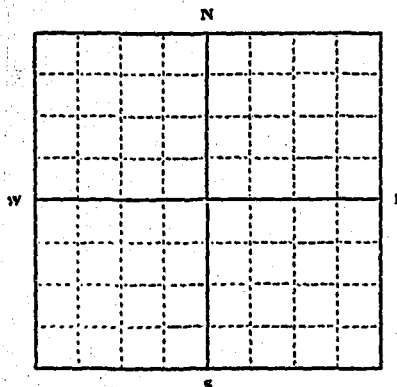
JAN 17 1964

Declaration of Vested Groundwater Rights

(Under Chapter 237, Montana Session Laws, 1961)

1. Suerre H. Encho, of 428 Daly Ave Hamilton
(Name of Appropriator) (Address) (Town)

County of Beaumont State of Mont.
have appropriated groundwater according to the Montana laws in effect prior to January 1, 1962, as follows:



1/4 Sec. T. R.

Indicate point of appropriation
and place of use, if possible. Each
small square represents 10 acres.

Beaumont add
Lot 3 Blk 45

2. The beneficial use on which the claim is based for house, yard & garden.
3. Date or approximate date of earliest beneficial use; and how continuous the use has been about 1913
used for house & garden.
4. The amount of groundwater claimed (in miner's inches or gallons per minute) 5 gallons per minute
5. If used for irrigation, give the acreage and description of the lands to which water has been applied and name of the owner thereof
used only for house & yard.
6. The means of withdrawing such water from the ground and the location of each well or other means of withdrawal near north wall of house.

7. The date of commencement and completion of the construction of the well, wells, or other works for withdrawal of groundwater about 1913
8. The depth of water table about 16 ft.
9. So far as it may be available, the type, size and depth of each well or the general specifications of any other works for the withdrawal of groundwater.
a 25 ft driven well with 1 1/2 inch casing
10. The estimated amount of groundwater withdrawn each year 40,000 gallons
11. The log of formations encountered in the drilling of each well if available gravel and sand
12. Such other information of a similar nature as may be useful in carrying out the policy of this act, including reference to book and page of any county record none

Signature of Owner

S. H. EnchoDate Dec. 30, 1963

Three copies to be filed by the owner with the County Clerk and Recorder of the county in which the well is located.

Please answer all questions. If not applicable, so state, otherwise the form will be returned.

Original to the County Clerk and Recorder; Duplicate to the State Engineer; Triplicate to the Montana Bureau of Mines and Geology, and Quadruplicate for the Appropriator.

37357

#2843

I certify that I received and filed this
instrument on this 31st
day of Dec, 19 63 at 11:18
o'clock A. M.
F. G. Moore
COUNTY RECORDER
By Shirley Keith
DEPUTY

20
19
18
17
16
15
14
13
12
11
10
9
8
7
6
5
4
3
2
1

Lincoln

6N 2 21W Sec 24

County

MONTANA BUREAU OF MINES AND GEOLOGY
Butte, Montana

RECEIVED
JAN 1 1925

WATER WELL LOG

STATE ENGINEER

Owner: Judson W. Kilpatrick Address: Hamilton, Mont.

Driller: Mr. MacGregor Address: Deceased

Date Started: in 1925 Date Completed: 2 days later

Location: Sec. 2 T. R. 1/4 sec.
Lot 1, Block S1, Calumet Addition, Ravalli County,

Type of well: drilled (Dug, driven, bored, or drilled) Equipment used: churn drill (Churn drill, rotary, other)

Water use: Domestic ☒ Municipal ☐ Stock ☐ Irrigation ☒
Industrial ☐ Drainage ☐ Other:

Casing: 0 ft. to 35 ft. Type: steel Size: 4"

Casing: ft. to ft. Type: Size:

Casing: ft. to ft. Type: Size:

Perforated or Screened: Ft. to ft. Ft. to ft.

Type of screen or perforations: none

Static Water level, for non-flowing well: 29 feet (within 6 ft. of surface) feet

Shut-in pressure, for flowing well: lb./sq. in. (date)

Pumping water level: 29 feet at gal. per min.

How tested: compressor

Length of test: 2 days

Remarks: (Gravel packing, cementing, packers, type of shut-off, depth of shut-off)

Gravel packing, no shut-off except on pump

[illegible]

Signed by

196
By J. Shepatnick

16N Sec. 24

County

MONTANA BUREAU OF MINES AND GEOLOGY
Butte, Montana

RECEIVED
JAN 4 1957

WATER TABLE LOG

STATE ENGINEER

Owner: Judson W. Kilpatrick Address: Hamilton, Montana

Driller: Norman Ray Address: Deceased

Date Started: Mar. 20, 1957 Date Completed: Mar. 21, 1957

Location: Sec. T. R. W. sec.
Lot 4, Block 51, Calumet Addition, Ravalli County.

Type of well: drilled Equipment used: churn drill
(Pneum. driven, bored, or cased) (Churn drill, rotary, other)

Water use: Domestic ☒ Municipal ☐ Stock ☒ Irrigation ☒

Industrial ☐ Drainage ☐ Other

Casing: 0 ft. to 42 ft. Type: steel Size: 8"

Casing: ft. to ft. Type: Size:

Casing: ft. to ft. Type: Size:

Perforated or Screened: ft. to ft. ft. to ft.

Type of screen or perforations: none

Static Water level, for non-flowing well: 33 ft. (within 11 ft. of surface) feet.

Shut-in pressure, for flowing well: no lb./sq. in. (date)

Pumping water level: 33 feet at 6.7 gals. per min.

How tested: compressor

Length of test: 4 hours

Remarks: (Gravel) packing, cementing, packers, type of shut-off, depth of shut-off
Gravel packing

no record believed sand & gravel

Dec. 27, 1961

J. W. Shepatuck

File No.

DUPLICATE

RECEIVED
APR 14 1964

Approved Stock Form—State Publishing Co., Helena, Montana—42234

T. 6 N. R. 21 W. S. 2 E. 24

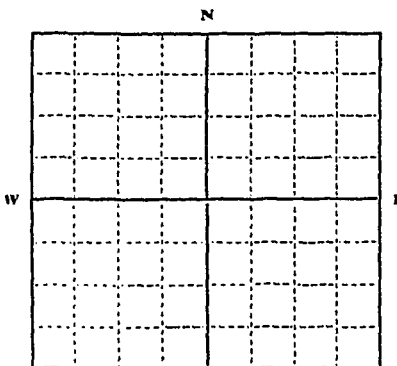
County Kavalli

STATE OF MONTANA
STATE ENGINEER
ADMINISTRATOR OF GROUNDWATER CODE
OFFICE OF STATE ENGINEER

Declaration of Vested Groundwater Rights

(Under Chapter 237, Montana Session Laws, 1961)

1. Mrs. Ralph E. Ormoy, of Box 137 Rte 2 Hamilton
(Name of Appropriator) (Address) (Town)
County of Kavalli State of Montana
have appropriated groundwater according to the Montana laws in effect prior to January 1, 1962, as follows:



§ 120 feet Sub. 3, Bl 48
Cement addition
Sec. 1 T. 6 R. 21

Indicate point of appropriation and place of use, if possible. Each small square represents 10 acres.

2. The beneficial use on which the claim is based. Residence and irrigation
3. Date or approximate date of earliest beneficial use; and how continuous the use has been. The well was dug when the Ormoy's built the house approximately 30 years ago.
4. The amount of groundwater claimed (in miner's inches or gallons per minute). Well diggers' report was 600 gallons per minute.
5. If used for irrigation, give the acreage and description of the lands to which water has been applied and name of the owner thereof. 5-2 sprinkling lawn and garden.
6. The means of withdrawing such water from the ground and the location of each well or other means of withdrawal. By electric pump from one well.

7. The date of commencement and completion of the construction of the well, wells, or other works for withdrawal of groundwater. Present well was dug April 1961.
8. The depth of water table. 16 feet
9. So far as it may be available, the type, size and depth of each well or the general specifications of any other works for the withdrawal of groundwater.
10. The estimated amount of groundwater withdrawn each year.
11. The log of formations encountered in the drilling of each well if available.
12. Such other information of a similar nature as may be useful in carrying out the policy of this act, including reference to book and page of any county record.

Signature of Owner Mrs. Elmer Ormoy

Date January 19, 1964

Three copies to be filed by the owner with the County Clerk and Recorder of the county in which the well is located.

Please answer all questions. If not applicable, so state, otherwise the form will be returned.

Original to the County Clerk and Recorder; Duplicate to the State Engineer; Triplicate to the Montana Bureau of Mines and Geology, and Quadruplicate for the Appropriator.

35580

7437 $\frac{1}{2}$

I certify that I received and filed this
instrument on this 6th
day of April, 1964, at 8:40
o'clock A.M.
F. S. Moore
COUNTY RECORDER

By _____ DEPUTY

File No. 2210

T. 6N R. 21W Sec 24

DUPLICATE

County

STATE OF MONTANA
ADMINISTRATOR OF GROUNDWATER CODE
OFFICE OF STATE ENGINEER

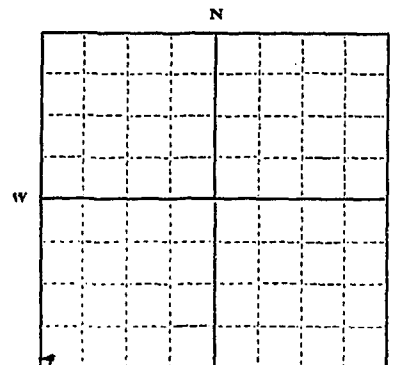
RECEIVED
DEC 30 1963

Declaration of Vested Groundwater Rights STATE ENGINEER

(Under Chapter 237, Montana Session Laws, 1961)

1. ROTH, GEORGE, W., of RT. II Box 133 HAMILTON
(Name of Appropriator) (Address) (Town)

County of DAVALL State of MONTANA
have appropriated groundwater according to the Montana laws in effect prior to January 1, 1962, as follows:



Sec 1 45^s Column add.

1/4 Sec. T. R.

Indicate point of appropriation and place of use, if possible. Each small square represents 10 acres.

2. The beneficial use on which the claim is based TO IRRIGATE MY GROUND

3. Date or approximate date of earliest beneficial use; and how continuous the use has been MARCH 1962
6 MONTHS AT ABOUT EVERY OTHER DAY

4. The amount of groundwater claimed (in miner's inches or gallons per minute) 25 GALLONS PER MINUTE

5. If used for irrigation, give the acreage and description of the lands to which water has been applied and name of the owner thereof
1 ACRE

6. The means of withdrawing such water from the ground and the location of each well or other means of withdrawal 13 PUMP WITH 3/4 HORSE - MOTOR
WELL

7. The date of commencement and completion of the construction of the well, wells, or other works for withdrawal of groundwater COMMENCED - MARCH 1962 COMPLETED - MAY 1962

8. The depth of water table 10 - TEN - FEET

9. So far as it may be available, the type, size and depth of each well or the general specifications of any other works for the withdrawal of groundwater A 20 FEET DEEP CEMENT CONCRETE WELL, 2 FEET WIDE

10. The estimated amount of groundwater withdrawn each year 91,500,000 gal

11. The log of formations encountered in the drilling of each well if available NOT AVAILABLE

12. Such other information of a similar nature as may be useful in carrying out the policy of this act, including reference to book and page of any county record NONE

Signature of Owner George W. Roth

Date 12-20-1963

Three copies to be filed by the owner with the County Clerk and Recorder of the county in which the well is located.

Please answer all questions. If not applicable, so state, otherwise the form will be returned.

Original to the County Clerk and Recorder; Duplicate to the State Engineer; Triplicate to the Montana Bureau of Mines and Geology, and Quadruplicate for the Appropriator.

15701

I certify that I received and filed this
instrument on this 26
day of Dec, 19 63, at 4:43
o'clock P.M.

F. S. Moore
COUNTY RECORDER

By _____
DEPUTY

RECORDED
INDEXED
JAN 1 1964
COUNTY CLERK

File No.

T. 22N. R. 21W. Sec. 24

Russell

Ravalli County
RAVALLI

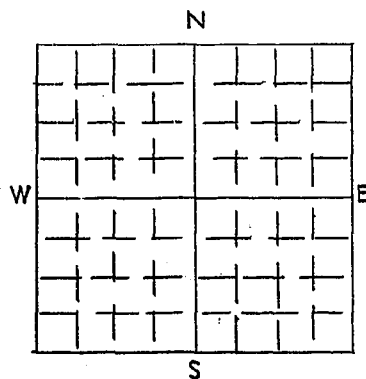
STATE OF MONTANA
ADMINISTRATOR OF GROUNDWATER CODE
OFFICE OF STATE ENGINEER

JAN 17 1964

DECLARATION OF VESTED GROUNDWATER RIGHTS
(Under Chapter 237, Montana Session Laws, 1961)

1., of
(Name of Appropriator) **Mary Unrus** (Address) **Route # 2** (Town) **RAVALLI**
County of Ravalli, State of Montana, have appropriated groundwater according to the Montana laws in effect prior to January 1, 1962, as follows:
RAVALLI **MONTANA**

2. The beneficial use on which the claim is based.



.... 1/4 Sec. T. R.
Indicate point of appropriation and place of use, if possible. Each small square represents 10 acres.

3. Date or approximate date of earliest beneficial use; and how continuous the use has been.
Domestic and Irrigation Use **1925 Continuous**
4. The amount of groundwater claimed (in miner's inches or gallons per minute).
300 gallons per minute
5. If used for irrigation, give the acreage and description of the lands to which water has been applied and name of the owner thereof.
6. The means of withdrawing such water from the ground and the location of each well or other means of withdrawal.
Let 2 Acres as primary withdrawal & have several others
7. The date of commencement and completion of the **Electric pump & E.P.I.**, wells, or other works for withdrawal of groundwater.
8. The depth of water table.
Unknown
9. So far as it may be available, the type, size and depth of each well or the general specifications of any other works for the withdrawal of groundwater.
12 Feet
10. The estimated amount of groundwater withdrawn each year.
Depth of Well 44'
11. The log of formations encountered in the drilling of each well if available.
Unknown
12. Such other information of a similar nature as may be useful in carrying out the policy of this act, including reference to book and page of any county record.
Not Available

Signature of Owner.

Recorded in Book 118 of Deeds on Page 148 of the Records of the County of Ravalli, State of Montana.
Three copies to be filed by the owner with the County Clerk and Recorder of the county in which the well is located.

Please answer all questions. If not applicable, so state, otherwise the form will be returned.
Original to the County Clerk and Recorder; duplicate to the State Engineer; Triplicate to the School of Mines and Quadruplicate for the Appropriator.

4114

I certify that I received and filed this
instrument on this 31st
day of Nov. 1963 at 4:50
o'clock P. M.

F. G. Moore

COUNTY RECORDER

By Shirley Keith
DEPUTY

File No. 157-100

T. 6. N. R. 21. W. Sec 24

DUPLICATE

County

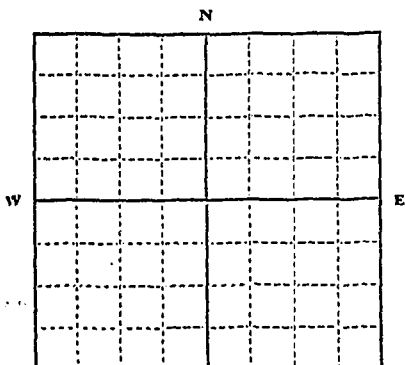
Gravel House

STATE OF MONTANA
 ADMINISTRATOR OF GROUNDWATER CODE
 OFFICE OF STATE ENGINEER

Declaration of Vested Groundwater Rights

(Under Chapter 237, Montana Session Laws, 1961)

1. Tack K. Ward, of Rt 1 Box 145 (11145615) Ham. Ho
 (Name of Appropriator) (Address) (Town)
 County of RAVALLI State of MONTANA
 have appropriated groundwater according to the Montana laws in effect prior to January 1, 1962, as follows:



Lot 1 Block 5
 1/4 Sec. T. 6. N. R. 21. W. Sec 24
 Indicate point of appropriation
 and place of use, if possible. Each
 small square represents 10 acres.

2. The beneficial use on which the claim is based Household
irrigation of lawn
3. Date or approximate date of earliest beneficial use, and how continuous the use has been 1930 to date use
has been daily
4. The amount of groundwater claimed (in miner's inches or gallons per minute) 30 gallons/minute
5. If used for irrigation, give the acreage and description of the lands to which water has been applied and name of the owner thereof
Case (lawn)
Ward, Tack K & Debra
6. The means of withdrawing such water from the ground and the location of each well or other means of withdrawal 1 1/2' deep well
by electrical pressure pump

7. The date of commencement and completion of the construction of the well, wells, or other works for withdrawal of groundwater Unknown
8. The depth of water table 20 ft
9. So far as it may be available, the type, size and depth of each well or the general specifications or any other works for the withdrawal of groundwater Drilled well, 3 1/2 ft, 8 in casing
3/4" pipe electrical pump
10. The estimated amount of groundwater withdrawn each year 10 gallons daily
11. The log of formations encountered in the drilling of each well if available Unknown
12. Such other information of a similar nature as may be useful in carrying out the policy of this act, including reference to book and page of any county record

Signature of Owner

Date

Dec 31-65

Three copies to be filed by the owner with the County Clerk and Recorder of the county in which the well is located.

Please answer all questions. If not applicable, so state, otherwise the form will be returned.

Original to the County Clerk and Recorder; Duplicate to the State Engineer; Triplicate to the Montana Bureau of Mines and Geology, and Quadruplicate for the Appropriator.

H0626

#4749

I certify that I received and filed this
instrument on this 31
day Dec., 19 1915, at 10:18
o'clock A. M.
F. G. Moore
COUNTY RECORDER
By Lee D. Co.
DEPUTY

[Faint, mostly illegible handwritten notes and signatures in the right margin, including what appears to be a date 'Dec 31' and a signature 'F. G. Moore']

File No. _____
 STATE VOTED CONSERVATION BOARD
 DUPLICATE

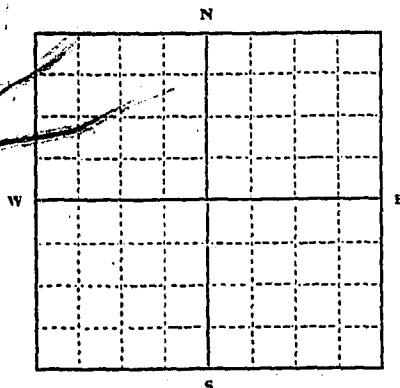
T. 6 N. R. 21 W. S. 25
 County Ravalli

STATE OF MONTANA
 ADMINISTRATOR OF GROUNDWATER CODE
 OFFICE OF STATE ENGINEER

Declaration of Vested Groundwater Rights

(Under Chapter 237, Montana Session Laws, 1961)

1. George or Pearl Andrus, of 710 N. 7th St. Hamilton
 (Name of Appropriator) (Address) (Town)
 County of Ravalli State of Montana
 have appropriated groundwater according to the Montana laws in effect prior to January 1, 1962, as follows:



1/4 Sec. T R. R
 Indicate point of appropriation
 and place of use, if possible. Each
 small square represents 10 acres.

2. The beneficial use on which the claim is based Domestic and Irrigation.
3. Date or approximate date of earliest beneficial use; and how continuous the use has been. 1916 and has not been used continuously.
4. The amount of groundwater claimed (in miner's inches or gallons per minute) 60 gallons per minute.
5. If used for irrigation, give the acreage and description of the lands to which water has been applied and name of the owner thereof 3 10 ft 5, 6, 7 and 8 lots. Elk. 4 Riverview Addition.
6. The means of withdrawing such water from the ground and the location of each well or other means of withdrawal. Mechanical pump.

7. The date of commencement and completion of the construction of the well, wells, or other works for withdrawal of groundwater. It was completed in 1916 and is not in use at the present time. reserved to be used at future date.
8. The depth of water table. approximately eight feet.
9. So far as it may be available, the type, size and depth of each well or the general specifications of any other works for the withdrawal of groundwater. five inch cased drilled well, forty feet deep.
10. The estimated amount of groundwater withdrawn each year. None at the present time.
11. The log of formations encountered in the drilling of each well if available.
12. Such other information of a similar nature as may be useful in carrying out the policy of this act, including reference to book and page of any county record.

Signature of Owner George Andrus

Date Dec. 31, 1965

Three copies to be filed by the owner with the County Clerk and Recorder of the county in which the well is located.

Please answer all questions. If not applicable, so state, otherwise the form will be returned.

Original to the County Clerk and Recorder; Duplicate to the State Engineer; Triplicate to the Montana Bureau of Mines and Geology, and Quadruplicate for the Appropriator.

40632

4943

I certify that I received and filed this
instrument on this 31
day of Dec 19 05 at 10:07
o'clock A.M.
F. S. Moore
COUNTY RECORDER
By Fee 2.00
DEPUTY

GW

Approved Stock Form—State Publishing Co., Helena, Montana—334

File No.

T. 6N R. 21W S. 25

DUPLICATE

County

STATE OF MONTANA
ADMINISTRATOR OF GROUNDWATER CODE
OFFICE OF STATE ENGINEER

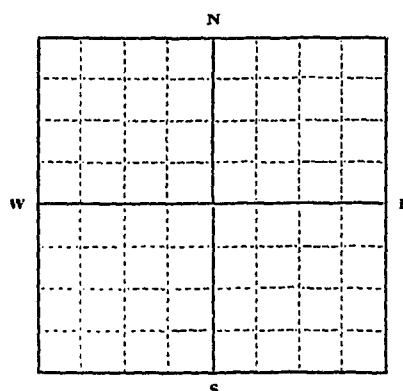
JAN 17 1964

STATE ENGINEER

Declaration of Vested Groundwater Rights

(Under Chapter 237, Montana Session Laws, 1961)

1. Louis A. Busch, of Hamilton
(Name of Appropriator) (Address) (Town)
County of Bozeman State of Mont
have appropriated groundwater according to the Montana laws in effect prior to January 1, 1962, as follows:



1/4 Sec. T. R.

Indicate point of appropriation and place of use, if possible. Each small square represents 10 acres.

Lot 3 to 6 - Block 1 -
Recreation Addition

2. The beneficial use on which the claim is based Domestic and irrigation
3. Date or approximate date of earliest beneficial use; and how continuous the use has been 1927 and every since
4. The amount of groundwater claimed (in miner's inches or gallons per minute) 400 gal per hr
5. If used for irrigation, give the acreage and description of the lands to which water has been applied and name of the owner thereof
Lot 3-4-5-6 Louis A. Busch
6. The means of withdrawing such water from the ground and the location of each well or other means of withdrawal by pump
the center of lot 4

7. The date of commencement and completion of the construction of the well, wells, or other works for withdrawal of groundwater.
8. The depth of water table approx 8 feet
9. So far as it may be available, the type, size and depth of each well or the general specifications of any other works for the withdrawal of groundwater depth of well - 36 ft
10. The estimated amount of groundwater withdrawn each year 1,500-000 gal yr
11. The log of formations encountered in the drilling of each well if available.
12. Such other information of a similar nature as may be useful in carrying out the policy of this act, including reference to book and page of any county record.

Signature of Owner Mrs. Blanche M. Busch
Louis A. Busch

Date 6 day 1960 - 64

Three copies to be filed by the owner with the County Clerk and Recorder of the county in which the well is located.

Please answer all questions. If not applicable, so state, otherwise the form will be returned.

Original to the County Clerk and Recorder; Duplicate to the State Engineer; Triplicate to the Montana Bureau of Mines and Geology, and Quadruplicate for the Appropriator.

37834

#4271

I certify that I received and filed this
instrument on this 6th
day of Jan, 1964, at 1:03
o'clock P.M.
F. G. Moore
COUNTY RECORDER
By Shirley Keith
DEPUTY

File No.

T. 6 N. R. 21 W. SEC. 25 36

DUPLICATE

County.

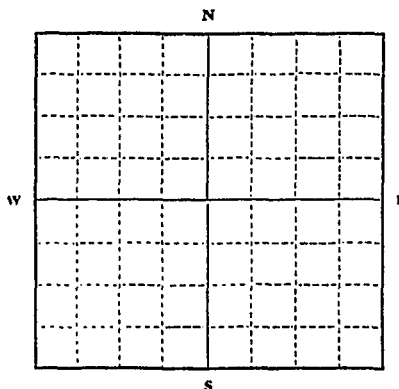
STATE OF MONTANA
ADMINISTRATOR OF GROUNDWATER CODE
OFFICE OF STATE ENGINEER

RECEIVED
JAN 8 1964

Declaration of Vested Groundwater Rights ENGINEER

(Under Chapter 237, Montana Session Laws, 1961)

1. EL. COLE ^{or} FRANCES H. COLE, of 711 DESTA ST HAMILTON
(Name of Appropriator) (Address) (Town)
County of RAVALLI State of MONTANA
have appropriated groundwater according to the Montana laws in effect prior to January 1, 1962, as follows:



1/4 Sec. T. R.

Indicate point of appropriation and place of use, if possible. Each small square represents 10 acres.

PINEGROVE TOWNSITE
Lot 1
Block 22

2. The beneficial use on which the claim is based HOUSE HOLD AND SPRINKLING
3. Date or approximate date of earliest beneficial use; and how continuous the use has been 1937
CONTINUOUS EVER SINCE
4. The amount of groundwater claimed (in miner's inches or gallons per minute) 80 GALLONS PER MINUTE
5. If used for irrigation, give the acreage and description of the lands to which water has been applied and name of the owner thereof
APPROX 1 ACRE
H
6. The means of withdrawing such water from the ground and the location of each well or other means of withdrawal ELECTRIC

7. The date of commencement and completion of the construction of the well, wells, or other works for withdrawal of groundwater SUMMER 1939
8. The depth of water table APPROX 20 FEET
9. So far as it may be available, the type, size and depth of each well or the general specifications of any other works for the withdrawal of groundwater DRILLED 4 INCH. 35' DEEP
10. The estimated amount of groundwater withdrawn each year 20 736 000 GALLONS
11. The log of formations encountered in the drilling of each well if available NONE AVAILABLE
12. Such other information of a similar nature as may be useful in carrying out the policy of this act, including reference to book and page of any county record

By James Smith
ATTORNEY IN FACT

Signature of Owner Frances H. Cole

Date DEC - 30 1963

Three copies to be filed by the owner with the County Clerk and Recorder of the county in which the well is located.

Please answer all questions. If not applicable, so state, otherwise the form will be returned.

Original to the County Clerk and Recorder; Duplicate to the State Engineer; Triplicate to the Montana Bureau of Mines and Geology, and Quadruplicate for the Appropriator.

27436

#2626

I certify that I received and filed this
instrument on this 30th
day of Dec. 63 3:14
o'clock P.

F. G. Moore
County Recorder
By Shirley Keith
Deputy

File No.

T...6.N...R.2140...Sec. 25
+36

Ravalli County

STATE OF MONTANA
ADMINISTRATOR OF GROUNDWATER CODE
OFFICE OF STATE ENGINEER

JAN 17 1964

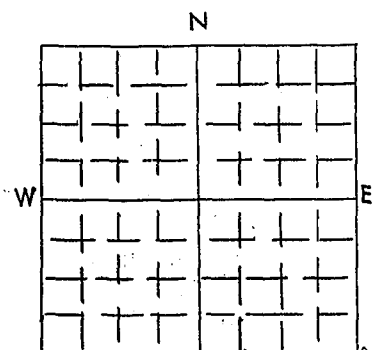
DECLARATION OF VESTED GROUNDWATER RIGHTS

(Under Chapter 237, Montana Session Laws, 1961)

1. Mrs. R. A. Cooley, of 909 S. 3rd Hamilton
(Name of Appropriator) (Address) (Town)

County of Ravalli, State of Montana, have appropriated groundwater according to the Montana laws in effect prior to January 1, 1962, as follows:

2. The beneficial use on which the claim is based. Corn and garden



3. Date or approximate date of earliest beneficial use; and how continuous the use has been. 1932 continuous

4. The amount of groundwater claimed (in miner's inches or gallons per minute) 8.0

5. If used for irrigation, give the acreage and description of the lands to which water has been applied and name of the owner thereof. Hamilton

Pine Grove Sketch 4-NE 18 6

... 1/4 ... Sec. ... T. ... R. ...

Indicate point of appropriation and place of use, if possible. Each small square represents 10 acres.

7. The date of commencement and completion of the construction of the well, wells, or other works for withdrawal of groundwater. 1932

8. The depth of water table. 40 ft

9. So far as it may be available, the type, size and depth of each well or the general specifications of any other works for the withdrawal of groundwater. one well 40 ft

10. The estimated amount of groundwater withdrawn each year. 500,000 gal

11. The log of formations encountered in the drilling of each well if available. Gravel & sand

12. Such other information of a similar nature as may be useful in carrying out the policy of this act, including reference to book and page of any county record.

Signature of Owner Mrs. R. A. Cooley

Date Dec 31 1963

Three copies to be filed by the owner with the County Clerk and Recorder of the county in which the well is located.

Please answer all questions. If not applicable, so state, otherwise the form will be returned.

Original to the County Clerk and Recorder; duplicate to the State Engineer; Triplicate to the School of Mines and Quadruplicate for the Appropriator.

37299

File No.

T...6.N...R.21.40...Sec. 25
+36

Simple

Ravalli County

STATE OF MONTANA
ADMINISTRATOR OF GROUNDWATER CODE
OFFICE OF STATE ENGINEER

RECEIVED
JAN 17 1964

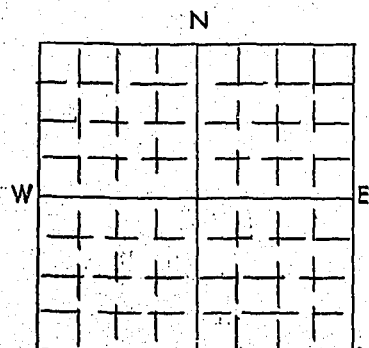
DECLARATION OF VESTED GROUNDWATER RIGHTS

(Under Chapter 237, Montana Session Laws, 1961)

1. *Mrs. R. A. Cooley*, of *909 S. 3rd* *Hamilton*
(Name of Appropriator) (Address) (Town)

County of Ravalli, State of Montana, have appropriated groundwater according to the Montana laws in effect prior to January 1, 1962, as follows:

2. The beneficial use on which the claim is based. *Lawn and garden*



3. Date or approximate date of earliest beneficial use; and how continuous the use has been. *1932 continuous*

4. The amount of groundwater claimed (in miner's inches or gallons per minute). *80*

5. If used for irrigation, give the acreage and description of the lands to which water has been applied and name of the owner thereof. *Lawn*

Pine Grove Slot 4 - NE 1/4

.....1/4.....Sec.....T.....R.....

Indicate point of appropriation and place of use, if possible. Each small square represents 10 acres.

6. The means of withdrawing such water from the ground and the location of each well or other means of withdrawal. *pump*

7. The date of commencement and completion of the construction of the well, wells, or other works for withdrawal of groundwater. *1932*

8. The depth of water table. *40 ft*

9. So far as it may be available, the type, size and depth of each well or the general specifications of any other works for the withdrawal of groundwater. *one well 40 ft*

10. The estimated amount of groundwater withdrawn each year. *500,000*

11. The log of formations encountered in the drilling of each well if available. *gravel & sand*

12. Such other information of a similar nature as may be useful in carrying out the policy of this act, including reference to book and page of any county record.

Signature of Owner *Mrs. R. A. Cooley*
Date *Dec 31 1963*

Three copies to be filed by the owner with the County Clerk and Recorder of the county in which the well is located.

Please answer all questions. If not applicable, so state, otherwise the form will be returned.

Original to the County Clerk and Recorder; duplicate to the State Engineer; Triplicate to the School of Mines and Quadruplicate for the Appropriator.

37299

#2836

I certify that I received and filed this
instrument on this 31st
day of Nov., 19 63, at 10:21
o'clock h. M.
F. H. Moore
COUNTY RECORDER
By Shirley Keith
DEPUTY

File No.

T. 6. N. R. 2. W. Sec. 25

DUPLICATE

County Rowell

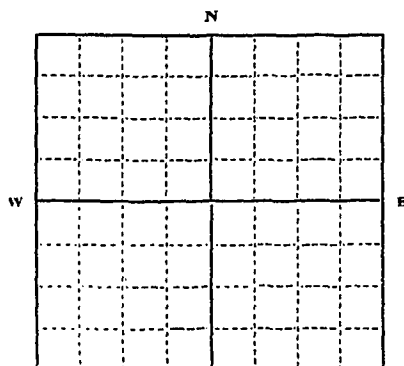
STATE OF MONTANA
ADMINISTRATOR OF GROUNDWATER CODE
OFFICE OF STATE ENGINEER

JAN 17 1964

Declaration of Vested Groundwater Rights

(Under Chapter 237, Montana Session Laws, 1961)

1. Raymond E. Davidson, of R-2 Box 135 Hamilton
(Name of Appropriator) (Address) (Town)
County of Rowell State of Montana
have appropriated groundwater according to the Montana laws in effect prior to January 1, 1962, as follows:



River view ^{Box 38}
1/4 Sec. T. 6. N. R. 2. W.

Indicate point of appropriation
and place of use, if possible. Each
small square represents 10 acres.

2. The beneficial use on which the claim is based house & lawn & garden
3. Date or approximate date of earliest beneficial use; and how continuous the use has been March 1952 or
March 1952 since
4. The amount of groundwater claimed (in miner's inches or gallons per minute) 1200 gallon per hr.
5. If used for irrigation, give the acreage and description of the lands to which water has been applied and name of the owner thereof
5 acres, lawn & garden
Raymond E. Davidson
6. The means of withdrawing such water from the ground and the location of each well or other means of withdrawal By electric
pump, about 5' from front
link & 1/2' from north link,
7. The date of commencement and completion of the construction of the well, wells, or other works for withdrawal of groundwater March, 1952
8. The depth of water table App. 50 ft deep
9. So far as it may be available, the type, size and depth of each well or the general specifications of any other works for the withdrawal of groundwater 4 in. electric pump
10. The estimated amount of groundwater withdrawn each year 17,000,000
11. The log of formations encountered in the drilling of each well if available Not known
12. Such other information of a similar nature as may be useful in carrying out the policy of this act, including reference to book and page of any county record.

Signature of Owner

Raymond E. Davidson
Date Dec. 30, 1963

Three copies to be filed by the owner with the County Clerk and Recorder of the county in which the well is located.

Please answer all questions. If not applicable, so state, otherwise the form will be returned.

Original to the County Clerk and Recorder; Duplicate to the State Engineer; Triplicate to the Montana Bureau of Mines and Geology, and Quadruplicate for the Appropriator.

37802

#4239

I certify that I received and filed this
instrument on this 2nd
day of Jan., 1964, at 8:14
o'clock A. M.

F. G. Moore
COUNTY RECORDER

By Shirley Keith
DEPUTY

File No. 950 N 1 1965

T. 6 N. R. 21 W. SEC. 25, 36

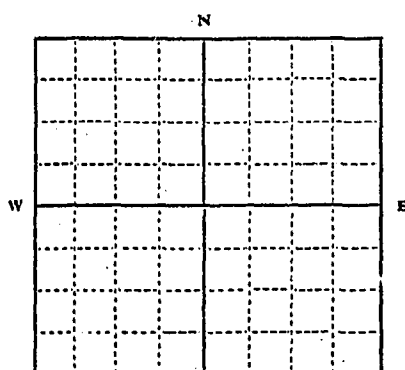
DUPLICATE Billed _____ McDermott _____
 Billed _____ McNulty _____
 Conf. _____ Merton _____
 Darlington _____
 Dickert _____
 STATE OF MONTANA
 ADMINISTRATOR OF GROUNDWATER CODE
 OFFICE OF STATE ENGINEER

County Ravalli

Declaration of Vested Groundwater Rights

(Under Chapter 237, Montana Session Laws, 1961)

1. Mrs. Albene R. Ford, of Helena, (Name of Appropriator) (Address) (Town)
 County of Ravalli State of Montana
 have appropriated groundwater according to the Montana laws in effect prior to January 1, 1962, as follows:



Section 25, Township 6 North, Range 21 West
 Sec. T. R.

Indicate point of appropriation and place of use, if possible. Each small square represents 10 acres.

2. The beneficial use on which the claim is based Outside irrigation for lawn and gardens
3. Date or approximate date of earliest beneficial use; and how continuous the use has been 1930 thru 1965 about five months of each year
4. The amount of groundwater claimed (in miner's inches or gallons per minute) 50 gallons per minute
5. If used for irrigation, give the acreage and description of the lands to which water has been applied and name of the owner thereof 1/4 acre, 1/4 acre, 1/4 acre, 1/4 acre
6. The means of withdrawing such water from the ground and the location of each well or other means of withdrawal Hand-dug well
7. The date of commencement and completion of the construction of the well, wells, or other works for withdrawal of groundwater 1930
8. The depth of water table 10 feet
9. So far as it may be available, the type, size and depth of each well or the general specifications of any other works for the withdrawal of groundwater Do not know
10. The estimated amount of groundwater withdrawn each year 960,000 gal. per year
11. The log of formations encountered in the drilling of each well if available Not available
12. Such other information of a similar nature as may be useful in carrying out the policy of this act, including reference to book and page of any county record None

Signature of Owner Mrs. Albene R. FordDate Dec. 29, 1965

Three copies to be filed by the owner with the County Clerk and Recorder of the county in which the well is located.

Please answer all questions. If not applicable, so state, otherwise the form will be returned.

Original to the County Clerk and Recorder; Duplicate to the State Engineer; Triplicate to the Montana Bureau of Mines and Geology, and Quadruplicate for the Appropriator.

40234

File No. 950 31 1965

T. 6N R. 21W SEC. 25.36

DUPLICATE Bille _____ McDermott _____
 Butler _____ McNulty _____
 Coyle _____ Morton _____
 Darlinton _____
 Dickert _____

County Beaumont

STATE OF MONTANA


ADMINISTRATOR OF GROUNDWATER CODE

OFFICE OF STATE ENGINEER

Declaration of Vested Groundwater Rights

(Under Chapter 237, Montana Session Laws, 1961)

1. Mrs. John W. (Alene R.) Ford, of 708 So. 3rd St. Hamilton
 (Name of Appropriator) (Address) (Town)
 County of Beaumont State of Montana
 have appropriated groundwater according to the Montana laws in effect prior to January 1, 1962, as follows:



Pine Grove Lots 11 and 12 Block 3
 1/4 Sec. T. R.

Indicate point of appropriation
 and place of use, if possible. Each
 small square represents 10 acres.

2. The beneficial use on which the claim is based Outside
irrigation for lawn and gardens
3. Date or approximate date of earliest beneficial use; and how continu-
 ous the use has been 1930 thru 1965 about
five months of each year.
4. The amount of groundwater claimed (in miner's inches or gallons
 per minute) 50 gallons per minute
5. If used for irrigation, give the acreage and description of the lands
 to which water has been applied and name of the owner thereof
thru 50 X 140 foot lots on
lot 11 & 12
6. The means of withdrawing such water from the ground and the loca-
 tion of each well or other means of withdrawal
Pump and sprinkling system and
hand
7. The date of commencement and completion of the construction of the well, wells, or other works for with-
 drawal of groundwater 1st of March 1930
8. The depth of water table 10 feet
9. So far as it may be available, the type, size and depth of each well or the general specifications of any other
 works for the withdrawal of groundwater do not know
10. The estimated amount of groundwater withdrawn each year 760,000 gal. per year
11. The log of formations encountered in the drilling of each well if available not available
12. Such other information of a similar nature as may be useful in carrying out the policy of this act, including
 reference to book and page of any county record none

Signature of Owner Mrs. Alene R. FordDate Dec. 29, 65

Three copies to be filed by the owner with the County Clerk and Recorder of the county in which the well is located.

Please answer all questions. If not applicable, so state, otherwise the form will be returned.

Original to the County Clerk and Recorder; Duplicate to the State Engineer; Triplicate to the Montana Bureau of
 Mines and Geology, and Quadruplicate for the Appropriator.

40234

#4698

I certify that I received and filed this
instrument on this 29th,
day of Dec. 19 65, at 11:20
o'clock A.M.

F. L. Moore
COUNTY RECORDER

By Fee \$2.00

DEPUTY

File No. DEC 30 1965

T. 6N. R. 21W. Sec. 25

DUPLICATE

Blife _____ McDermott _____

Butzerin _____ McNulty _____

Coyle _____ Morton _____

Darlington _____ Sullivan _____

Dickert _____

STATE OF MONTANA

ADMINISTRATOR OF GROUNDWATER CODE

OFFICE OF STATE ENGINEER

County Ravalli


Declaration of Vested Groundwater Rights

(Under Chapter 237, Montana Session Laws, 1961)

1. William J. Jr. and Delores June Fullerton 506 No. 2nd St. Hamilton
 (Name of Appropriator) (Address) (Town)

County of Ravalli State of Montana

have appropriated groundwater according to the Montana laws in effect prior to January 1, 1962, as follows:



Lot 3 Block 15 Riverview

1/4 Sec. T. R.

Indicate point of appropriation and place of use, if possible. Each small square represents 10 acres.

2. The beneficial use on which the claim is based. Irrigation

3. Date or approximate date of earliest beneficial use; and how continuous the use has been. about 1918 continuously

4. The amount of groundwater claimed (in miner's inches or gallons per minute). 100 gallons per minute

5. If used for irrigation, give the acreage and description of the lands to which water has been applied and name of the owner thereof. 50'x150' lot with residence, lawn and garden. Wm. J. Jr. & Delores June Fullerton

6. The means of withdrawing such water from the ground and the location of each well or other means of withdrawal. Electric Pump

7. The date of commencement and completion of the construction of the well, wells, or other works for withdrawal of groundwater. About 1918

8. The depth of water table. 38 feet

9. So far as it may be available, the type, size and depth of each well or the general specifications of any other works for the withdrawal of groundwater. 6" Cased well 40 feet deep.

10. The estimated amount of groundwater withdrawn each year. 40,000 gallons

11. The log of formations encountered in the drilling of each well if available. not available

12. Such other information of a similar nature as may be useful in carrying out the policy of this act, including reference to book and page of any county record. No other information known

Signature of Owner W. J. Fullerton Jr.

Date 12-27-65

Three copies to be filed by the owner with the County Clerk and Recorder of the county in which the well is located.

Please answer all questions. If not applicable, so state, otherwise the form will be returned.

Original to the County Clerk and Recorder; Duplicate to the State Engineer; Triplicate to the Montana Bureau of Mines and Geology, and Quadruplicate for the Appropriator.

40205

#4682

168075

I certify that I received and filed this
instrument on this 27th
day of Dec. 19. 65 at 11:15
o'clock A.M.

F. G. Moore

COUNTY RECORDER

By

fee \$2.00

DEPUTY

File No. _____

T 6 N R 21 W S 22 E 25

DUPLICATE

Ravalli County

STATE OF MONTANA
ADMINISTRATOR OF GROUNDWATER CODE
OFFICE OF STATE ENGINEER 17 1964

**Notice of Completion of Groundwater
Appropriation by Means of Well**

(Under Chapter 237, Montana Session Laws, 1961)

Owner Edgar Zarn Address 111 Geneva AveDriller Edgar Zarn Address 111 Geneva Ave

Date of Notice of Appropriation of Groundwater _____

Date well started Nov 1962 Date Completed May 1963Type of well Dug Equipment Used Shovel
(dug, driven, bored or (Churn, drill, rotary or
drilled) other)

Water Use: Domestic () Municipal () Stock () Irrigation (X)

Industrial () Drainage () Other ()

← Indicate on the diagram the character and thickness of the different strata met with in drilling, such as soil, clay, shale, gravel, rock or sand, etc. Show depth at which water is encountered, thickness and character of water-bearing strata and height to which the water rises in the well.

Size of Drilled Hole	Size and Weight of Casing	From (Feet)	To (Feet)	PERFORATIONS		
				Kind Size	From (Feet)	To (Feet)
12 in.	Cement Casing 12"	18 ft.	12 ft.	12 in. Block Steel	29 ft	38 ft

N

W

E

S

River view LY B 37

1/4 Sec. 44 T. 37 R. 21

Indicate location of well and place of use, if possible. Each small square represents 10 acres.

Show exact depth of bottom

Static Water Level for non-flowing Well 3 feet.

Shut-in Pressure for Flowing Well _____

Pumping Water Level 3 to 10 feet at 40 gal. per minute.

Discharge in gal., per min. of flowing well _____

How Tested Pump Length of Test 3 hours

Remarks: (Gravel packing, cementing, packers, type of shutoff, Location of place of use of groundwater if not at well, and any other similar pertinent information, including number of

acres irrigated, if used for irrigation) 1 1/4 acresX Zarn
Driller's License NumberX Self
Driller's Signature

This form to be prepared by driller, and three copies to be filed by the owner with the County Clerk and Recorder in the county in which the well is located.

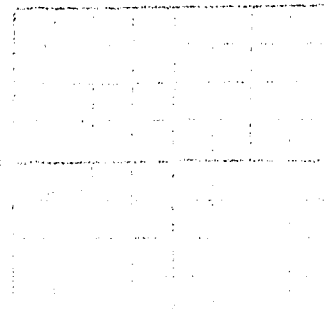
Please answer all questions. If not applicable, so state, otherwise the form will be returned.

Original to the County Clerk and Recorder; duplicate to the State Engineer; Triplicate to the School of Mines and Quadruplicate for the Appropriator.

37799

4236

I certify that I received and filed this
instrument on this 2nd
day of Jan, 1964 at 8:11
o'clock AM.
F. G. Moore
COUNTY RECORDER
By Shirley Keith
DEPUTY



File No. STATE WATER CONSERVATION BOARD

T. 6N R. 21W SEC. 25

DUPLICATE

County

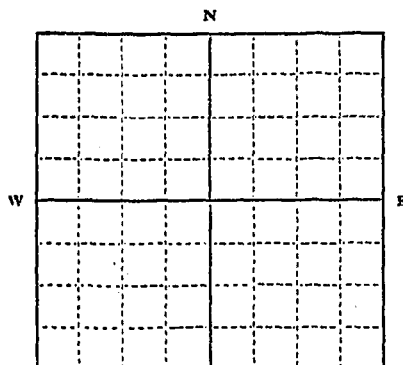
STATE OF MONTANA
ADMINISTRATOR OF GROUNDWATER CODE
OFFICE OF STATE ENGINEER

Declaration of Vested Groundwater Rights

(Under Chapter 237, Montana Session Laws, 1961)

1. Counter Clyde James, of 501 N 4th St HAMILTON
(Name of Appropriator) (Address) (Town)

County of PAUL State of MONTANA
have appropriated groundwater according to the Montana laws in effect prior to January 1, 1962, as follows:



No Side Add. ^S HAMILTON

1/4 Sec. T. R.

Indicate point of appropriation and place of use, if possible. Each small square represents 10 acres.

2. The beneficial use on which the claim is based.

IRRIGATION

3. Date or approximate date of earliest beneficial use; and how continuous the use has been.

1950

4. The amount of groundwater claimed (in miner's inches or gallons per minute).

400 GAL PER MIN

5. If used for irrigation, give the acreage and description of the lands to which water has been applied and name of the owner thereof.

1/2 Side Addn HAMILTON 1924 3-4

6. The means of withdrawing such water from the ground and the location of each well or other means of withdrawal.

ELECTRIC PUMP

7. The date of commencement and completion of the construction of the well, wells, or other works for withdrawal of groundwater.

1938 Completed 1950

8. The depth of water table.

25'

9. So far as it may be available, the type, size and depth of each well or the general specifications of any other works for the withdrawal of groundwater.

4" CASING 27 FEET

10. The estimated amount of groundwater withdrawn each year.

576,000 GAL

11. The log of formations encountered in the drilling of each well if available.

Mostly Gravel

12. Such other information of a similar nature as may be useful in carrying out the policy of this act, including reference to book and page of any county record.

None

Signature of Owner C. J. Counter

Date Dec 31, 1965

Three copies to be filed by the owner with the County Clerk and Recorder of the county in which the well is located.

Please answer all questions. If not applicable, so state, otherwise the form will be returned.

Original to the County Clerk and Recorder; Duplicate to the State Engineer; Triplicate to the Montana Bureau of Mines and Geology, and Quadruplicate for the Appropriator.


406 34

#4736

I certify that I received and filed this
instrument on this 31
day of Dec, 19 65, at 9:15
o'clock A.M.

L. G. Moore
COUNTY RECORDER

By Fee 2.00
DEPUTY



File No.

T. 6N R. 21W Sec 25 & 36

Ravalli County

STATE OF MONTANA
ADMINISTRATOR OF GROUNDWATER CODE
OFFICE OF STATE ENGINEER

JAN 17 1964

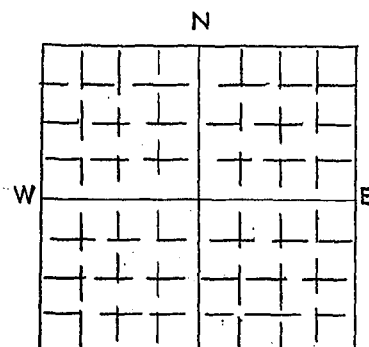
DECLARATION OF VESTED GROUNDWATER RIGHTS

(Under Chapter 237, Montana Session Laws, 1963) PUBLIC ENGINEER

1. Ora P. Little of 604 S. 2nd Hamilton
(Name of Appropriator) (Address) (Town)

County of Ravalli, State of Montana, have appropriated groundwater according to the Montana laws in effect prior to January 1, 1962, as follows:

2. The beneficial use on which the claim is based. Household & Irrigation



Pine Grove Lots 13-14 Blk 13
..... 1/4 Sec T R

Indicate point of appropriation and place of use, if possible. Each small square represents 10 acres.

3. Date or approximate date of earliest beneficial use; and how continuous the use has been. 1957

4. The amount of groundwater claimed (in miner's inches or gallons per minute). 130 gal. per min.

5. If used for irrigation, give the acreage and description of the lands to which water has been applied and name of the owner thereof. O. P. Little Pine Grove
..... Lots 13-14-15 Blk 13

6. The means of withdrawing such water from the ground and the location of each well or other means of withdrawal.
..... Electric Pump
..... Lot 14 Blk 13 Pine Grove Addn

7. The date of commencement and completion of the construction of the well, wells, or other works for withdrawal of groundwater. 1957

8. The depth of water table. 16 ft

9. So far as it may be available, the type, size and depth of each well or the general specifications of any other works for the withdrawal of groundwater.
..... Duven. p. p. 2" 16 ft

10. The estimated amount of groundwater withdrawn each year. 3

11. The log of formations encountered in the drilling of each well if available. None

12. Such other information of a similar nature as may be useful in carrying out the policy of this act, including reference to book and page of any county record.

Signature of Owner. Ora P. Little

Date. 12/31/63

Three copies to be filed by the owner with the County Clerk and Recorder of the county in which the well is located.

Please answer all questions. If not applicable, so state, otherwise the form will be returned.

Original to the County Clerk and Recorder; duplicate to the State Engineer; Triplicate to the School of Mines and Quadruplicate for the Appropriator.

37298

#2835

I certify that I received and filed this
instrument on this 31st
day of Dec., 1963, at 10:20
o'clock 6. M.

F. G. Moore
COUNTY RECORDER

By Shirley Keith
DEPUTY

File No.

T. 6N R. 20 & 21W Sec 25 & 30

DUPLICATE

County Blaine

STATE OF MONTANA
ADMINISTRATOR OF GROUNDWATER CODE
OFFICE OF STATE ENGINEER

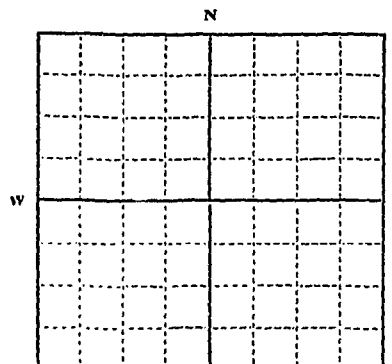
JAN 8 1964

STATE ENGINEER

Declaration of Vested Groundwater Rights

(Under Chapter 237, Montana Session Laws, 1961)

1. WALTER A. & MARIE R. MAKI of 520 So 1st Hamilton
(Name of Appropriator) (Address) (Town)
County of RAVALLI State of MONTANA
have appropriated groundwater according to the Montana laws in effect prior to January 1, 1962, as follows:



lot 28 - Block 29
So side of Hamilton
1/4 Sec. T. R.

Indicate point of appropriation
and place of use, if possible. Each
small square represents 10 acres.

2. The beneficial use on which the claim is based FOR IRRIGATION PURPOSES
3. Date or approximate date of earliest beneficial use; and how continuous the use has been MARCH - 1955
May through Sept for irrigating
season
4. The amount of groundwater claimed (in miner's inches or gallons per minute) 1200 gal per hour or
200 gal per minute
5. If used for irrigation, give the acreage and description of the lands to which water has been applied and name of the owner thereof
WATKINS - BARON HOUSE, Block 29
South side add - No 60 of S. 130
of W. 130
6. The means of withdrawing such water from the ground and the location of each well or other means of withdrawal electric
pump

7. The date of commencement and completion of the construction of the well, wells, or other works for withdrawal of groundwater MARCH 4 - 1955 started drilling -
Completed MARCH 10 - 1955
8. The depth of water table 20 feet
9. So far as it may be available, the type, size and depth of each well or the general specifications of any other works for the withdrawal of groundwater drilled well 5" casing 20 feet
deep - water drawn by electric pump for
irrigating purposes
10. The estimated amount of groundwater withdrawn each year 70,000 gal per season
11. The log of formations encountered in the drilling of each well if available no log
12. Such other information of a similar nature as may be useful in carrying out the policy of this act, including reference to book and page of any county record Book 2 - Page 194 Line 11

Signature of Owner

Walter A. MakiDate Dec 28 - 63

Three copies to be filed by the owner with the County Clerk and Recorder of the county in which the well is located.

Please answer all questions. If not applicable, so state, otherwise the form will be returned.

Original to the County Clerk and Recorder; Duplicate to the State Engineer; Triplicate to the Montana Bureau of Mines and Geology, and Quadruplicate for the Appropriator.

27185

2377

I certify that I received and filed this
instrument to this 20th
day of Dec. 1963 at 10:02
A. M.
J. H. Moore
COUNTY RECORDS
By Shirley Keith
Deputy

GW 2

File No.

T 617 R21W Sec 25

DUPLICATE

Tavalli County

STATE OF MONTANA
ADMINISTRATOR OF GROUNDWATER CODE
OFFICE OF STATE ENGINEER

Top of Ground

(Elev. above sea level.....)

**Notice of Completion of Groundwater
Appropriation by Means of Well**

(Under Chapter 237, Montana Session Laws, 1961)

Owner Art & Ethel Miles Address 524 N 4th StDriller Self Address Hamilton

Date of Notice of Appropriation of Groundwater

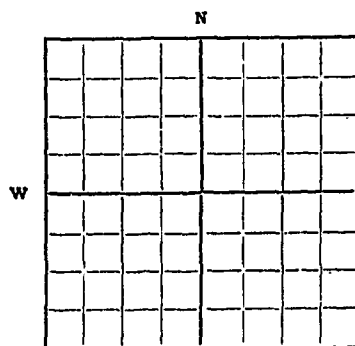
Date well started 11-4-68 Date Completed 11-6-68Type of well Driller's Equipment Used Power Driven
(dug, driven, bored or (Churn, drill, rotary or
drilled) other)

Water Use: Domestic () Municipal () Stock () Irrigation (X)

Industrial () Drainage () Other ()

← Indicate on the diagram the character and thickness of the different strata met with in drilling, such as soil, clay, shale, gravel, rock or sand, etc. Show depth at which water is encountered, thickness and character of water-bearing strata and height to which the water rises in the well.

Size of Drilled Hole	Size and Weight of Casing	From (Feet)	To (Feet)	PERFORATIONS		
				Kind Size	From (Feet)	To (Feet)
3"	2" Galvanized	TOP	22'	3" Drill	19'	22"



North $\frac{1}{2}$ Lot 2 Block 13 Princeton
..... Sec..... T..... R.....
ADM

Indicate location of well and place of use, if possible. Each small square represents 10 acres.

Show exact depth of bottom

Static Water Level for non-flowing Well feet.

Shut-in Pressure for Flowing Well

Pumping Water Level 13 feet at 25 gal. per minute.

Discharge in gal., per min. of flowing well

How Tested Pump Length of Test 3 hours

Remarks: (Gravel packing, cementing, packers, type of shutoff, Location of place of use of groundwater if not at well, and any other similar pertinent information, including number of acres irrigated, if used for irrigation)

Driller's License Number

Driller's Signature

This form to be prepared by driller, and three copies to be filed by the owner with the County Clerk and Recorder in the county in which the well is located.

Please answer all questions. If not applicable, so state, otherwise the form will be returned.

Original to the County Clerk and Recorder; duplicate to the State Engineer; Triplicate to the School of Mines and Quadruplicate for the Appropriator.

45,015

#5123

I certify that I received and filed this
instrument on this 8th
day of Feb., 19 69, at 2:25
o'clock P.M.

F. S. Moore
COUNTY RECORDER

By F. S. Moore
DEPUTY

T. 6N. R. 21W. Sec. 25+36

DUPLICATE

STATE OF MONTANA
ADMINISTRATOR OF GROUNDWATER CODE
OFFICE OF STATE ENGINEER

County _____

Declaration of Vested Groundwater Rights

(Under Chapter 237, Montana Session Laws, 1961)

1. FRED T PARKER, of 71+ So. 4th HAMILTON
(Name of Appropriator) (Address) (Town)
County of RAVALLI State of MONTANA
have appropriated groundwater according to the Montana laws in effect prior to January 1, 1962, as follows:

N

Block 4, Lot 9
Pine Grove
1/4 Sec. T. R.

Indicate point of appropriation and place of use, if possible. Each small square represents 10 acres.

2. The beneficial use on which the claim is based household and irrigation
3. Date or approximate date of earliest beneficial use; and how continuous the use has been MAY 1964 continuous
4. The amount of groundwater claimed (in miner's inches or gallons per minute) 40. g.p.m.
5. If used for irrigation, give the acreage and description of the lands to which water has been applied and name of the owner thereof
140 ft x 70 ft
Fred T Parker
6. The means of withdrawing such water from the ground and the location of each well or other means of withdrawal
a electric pump

7. The date of commencement and completion of the construction of the well, wells, or other works for withdrawal of groundwater March 1 - April 30, 1964
8. The depth of water table 9 ft. to 20 ft.
9. So far as it may be available, the type, size and depth of each well or the general specifications of any other works for the withdrawal of groundwater
driven well, 2" casing, driven
10. The estimated amount of groundwater withdrawn each year 450,200 gallons
11. The log of formations encountered in the drilling of each well if available Not Available
12. Such other information of a similar nature as may be useful in carrying out the policy of this act, including reference to book and page of any county record NONE

Signature of Owner

Fred Parker
Date Dec 31, 1965

Three copies to be filed by the owner with the County Clerk and Recorder of the county in which the well is located.

Please answer all questions. If not applicable, so state, otherwise the form will be returned.

Original to the County Clerk and Recorder; Duplicate to the State Engineer; Triplicate to the Montana Bureau of Mines and Geology, and Quadruplicate for the Appropriator.

40590

4785

I certify that I received and filed this
instrument on this 31
day of Dec, 19 65, at 1:35
o'clock P.M.
F. L. Moore
COUNTY RECORDER
By F. L. Moore
DEPUTY

FILED
DEC 31 1965
COUNTY RECORDER
DEPUTY
F. L. MOORE

File No. 2044T. 6N R. 21W SEC. 25 36

DUPLICATE

County.....

STATE OF MONTANA
ADMINISTRATOR OF GROUNDWATER CODE
OFFICE OF STATE ENGINEER

Declaration of Vested Groundwater Rights

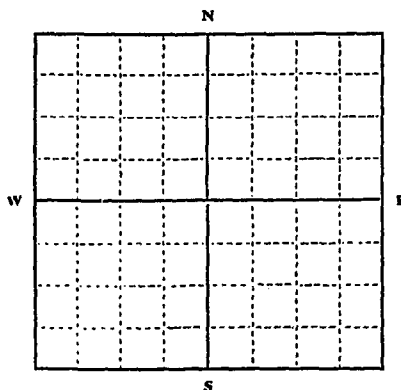
(Under Chapter 237, Montana Session Laws, 1961)

DEC 23 1963

STATE ENGINEER

1. Anna S. Peterson, of 700 Dasta St. Hamilton,
(Name of Appropriator) (Address) (Town)

County of Havalli State of Montana
have appropriated groundwater according to the Montana laws in effect prior to January 1, 1962, as follows:



$\frac{1}{4}$ Sec. T. R.

Indicate point of appropriation
and place of use, if possible. Each
small square represents 10 acres.

Lot 4 Block 7,
Pine Grove Township

2. The beneficial use on which the claim is based.....
Domestic water and irrigation
of lawn and garden
3. Date or approximate date of earliest beneficial use; and how continu-
ous the use has been. Earliest use: 1943
Used daily
4. The amount of groundwater claimed (in miner's inches or gallons
per minute). 25 gallons per minute
5. If used for irrigation, give the acreage and description of the lands
to which water has been applied and name of the owner thereof
approximately one acre; owner: Anna S.
Peterson
6. The means of withdrawing such water from the ground and the loca-
tion of each well or other means of withdrawal.
Well and pump located at 700
Dasta St. Hamilton, Mont.
7. The date of commencement and completion of the construction of the well, wells, or other works for with-
drawal of groundwater. 1936
8. The depth of water table. 43 feet
9. So far as it may be available, the type, size and depth of each well or the general specifications of any other
works for the withdrawal of groundwater. 2 inch casing, approximately 48 feet deep.
10. The estimated amount of groundwater withdrawn each year. 750,000 gallons
11. The log of formations encountered in the drilling of each well if available. not available
12. Such other information of a similar nature as may be useful in carrying out the policy of this act, including
reference to book and page of any county record. none

Signature of Owner Anna S. Peterson

Anna S. Peterson
Date December 19, 1963

Three copies to be filed by the owner with the County Clerk and Recorder of the county in which the well is located.

Please answer all questions. If not applicable, so state, otherwise the form will be returned.

Original to the County Clerk and Recorder; Duplicate to the State Engineer; Triplicate to the Montana Bureau of
Mines and Geology, and Quadruplicate for the appropriator.

11884

#2044

I certify that I received and filed this
document on this 19th
Dec. 1963 at 3:30
P. M.

F. G. Moore

JOINT RECORDS

Shirley Keith
DEPUTY

File No.

T. 4N R. 21W Sec 25 & 30

DUPLICATE

County.

STATE OF MONTANA
ADMINISTRATOR OF GROUNDWATER CODE
OFFICE OF STATE ENGINEER

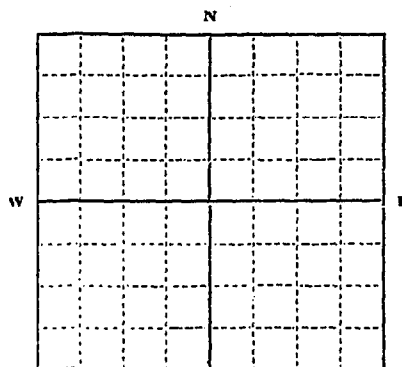
RECEIVED
JAN 8 1964

Declaration of Vested Groundwater Rights

(Under Chapter 237, Montana Session Laws, 1961)

1. ALFRED G. SIMMONS, of 403 SO. 7TH. HAMILTON
(Name of Appropriator) (Address) (Town)

County of DEWALL State of MONTANA
have appropriated groundwater according to the Montana laws in effect prior to January 1, 1962, as follows:



3c So. Side of 1st N. 1st E. 1st S. 1st W.

1/4 Sec. T. R.

Indicate point of appropriation and place of use, if possible. Each small square represents 10 acres.

2. The beneficial use on which the claim is based LAWN AND GARDEN IRRIGATION
3. Date or approximate date of earliest beneficial use; and how continuous the use has been 1947 AND CONTINUOUS EACH YEAR SINCE.
4. The amount of groundwater claimed (in miner's inches or gallons per minute) 1000 GAL PER HOUR ABOUT MAX.
5. If used for irrigation, give the acreage and description of the lands to which water has been applied and name of the owner thereof 4 CITY LOTS
6. The means of withdrawing such water from the ground and the location of each well or other means of withdrawal ELECTRIC IRRIGATION PUMP

7. The date of commencement and completion of the construction of the well, wells, or other works for withdrawal of groundwater. 1947

8. The depth of water table. 20 FT.

9. So far as it may be available, the type, size and depth of each well or the general specifications of any other works for the withdrawal of groundwater. DUG-WELL WITH 14" CASEING

10. The estimated amount of groundwater withdrawn each year. 60,000 GALS APPROX.

11. The log of formations encountered in the drilling of each well if available. GRAVEL AND SAND

12. Such other information of a similar nature as may be useful in carrying out the policy of this act, including reference to book and page of any county record. TREASURER BOOK 2 PAGE 270 LINE 14

Signature of Owner

Alfred G. Simmons
Donis Simmons
Date Dec. 30, 1963

Three copies to be filed by the owner with the County Clerk and Recorder of the county in which the well is located.

Please answer all questions. If not applicable, so state, otherwise the form will be returned.

Original to the County Clerk and Recorder; Duplicate to the State Engineer; Triplicate to the Montana Bureau of Mines and Geology, and Quadruplicate for the Appropriator.

2782

#2374

I certify that I received and filed this
instrument on this 30th
day of Dec. 19 63 at 9:59
o'clock A.M.

F. H. Moore
County Recorder
By Shirley Keith
Deputy

G

File No.

T 1217 R 210 Sec 25436

DUPLICATE

Ravalli County

STATE OF MONTANA
ADMINISTRATOR OF GROUNDWATER CODE
OFFICE OF STATE ENGINEER

JAN 17 1964

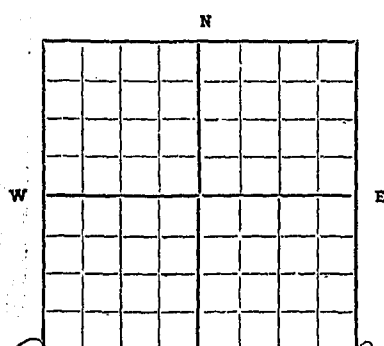
Declaration of Vested Groundwater Rights

(Under Chapter 237, Montana Session Laws, 1961)

STATE ENGINEER

1. James H. Simmons of 706 S. First Hamilton.
(Name of Appropriator) (Address) (Town)

County of Ravalli, State of Montana, have appropriated groundwater according to the Montana laws in effect prior to January 1, 1962, as follows:



One Section One
Lot 4, Block One
Quarter

Indicate point of appropriation
and place of use, if possible.
Each small square represents 10
acres.

2. The beneficial use on which the claim is based: Domestic & Irrigation
3. Date or approximate date of earliest beneficial use; and how continuous the use has been: 1950 Irrigation
4. The amount of groundwater claimed (in miner's inches or gallons per minute): 80 gals. per min.
5. If used for irrigation, give the acreage and description of the lands to which water has been applied and name of the owner thereof: Lawn & Garden
6. The means of withdrawing such water from the ground and the location of each well or other means of withdrawal: Electric Pump
7. The date of commencement and completion of the construction of the well, wells, or other works for withdrawal of groundwater: 1950
8. The depth of water table: 15'
9. So far as it may be available, the type, size and depth of each well or the general specifications of any other works for the withdrawal of groundwater: Drilled 4" Cased 10' deep
10. The estimated amount of groundwater withdrawn each year: 1 1/2 million gals.
11. The log of formations encountered in the drilling of each well if available: Unknown
12. Such other information of a similar nature as may be useful in carrying out the policy of this act, including reference to book and page of any county record: Unknown

Signature of Owner

Date 12-31-63

Three copies to be filed by the owner with the County Clerk and Recorder of the county in which the well is located.

Please answer all questions. If not applicable, so state, otherwise the form will be returned.

Original to the County Clerk and Recorder; duplicate to the State Engineer; Triplicate to the School of Mines and Quadruplicate for the Appropriator.

37297

#2834

I certify that I received and filed this
instrument on this 31st
day of Dec., 1963, at 10:19
o'clock A. M.
F. G. Moore
COUNTY RECORDER
By Shirley Keith
DEPUTY

File No.

T. 6. N. R. 21W. Sec 25 & 36

DUPLICATE

County.

STATE OF MONTANA
ADMINISTRATOR OF GROUNDWATER CODE
OFFICE OF STATE ENGINEER

JAN 8 1964

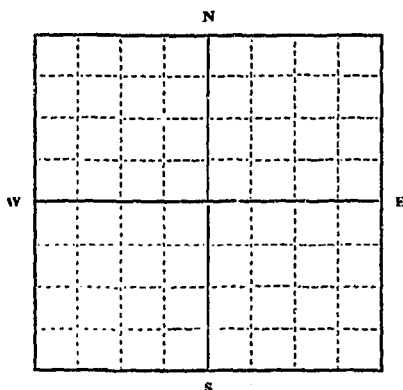
ENGINEER

Declaration of Vested Groundwater Rights

(Under Chapter 237, Montana Session Laws, 1961)

N. Truman Smith ^{et} NATHLEEN B. Smith, of 706 DESTA ST. HAMILTON
(Name of Appropriator) (Address) (Town)

County of RAVALLI State of MONTANA
have appropriated groundwater according to the Montana laws in effect prior to January 1, 1962, as follows:



..... 1/4 Sec. T. R.

Indicate point of appropriation
and place of use, if possible. Each
small square represents 40 acres.
PINE GROVE TOWNSHIP
LOT 1
BLOCK 22

2. The beneficial use on which the claim is based FOR HOUSEHOLD USE AND SPRINKLING
3. Date or approximate date of earliest beneficial use; and how continuous the use has been 1940
CONTINUOUS EVER SINCE
4. The amount of groundwater claimed (in miner's inches or gallons per minute) 80 GALLONS PER MINUTE
5. If used for irrigation, give the acreage and description of the lands to which water has been applied and name of the owner thereof
APPROX 1 ACRE
N. TRUMAN SMITH AND NATHLEEN B. SMITH
6. The means of withdrawing such water from the ground and the location of each well or other means of withdrawal ELECTRIC
7. The date of commencement and completion of the construction of the well, wells, or other works for withdrawal of groundwater AUGUST 1940 FINISHED AUGUST 1940
8. The depth of water table APPROX 20 FEET
9. So far as it may be available, the type, size and depth of each well or the general specifications of any other works for the withdrawal of groundwater DRILLED 4" 35 FEET
10. The estimated amount of groundwater withdrawn each year 41 472 000 GALLONS
11. The log of formations encountered in the drilling of each well if available NONE AVAILABLE
12. Such other information of a similar nature as may be useful in carrying out the policy of this act, including reference to book and page of any county record

N. Truman Smith
Signature of Owner Nathleen B. Smith

Date DEC 30, 1963

Three copies to be filed by the owner with the County Clerk and Recorder of the county in which the well is located.

Please answer all questions. If not applicable, so state, otherwise the form will be returned.

Original to the County Clerk and Recorder; Duplicate to the State Engineer; Triplicate to the Montana Bureau of Mines and Geology, and Quadruplicate for the Appropriator.

27462