

GV

Approved Stock Form—State Publishing Co., Helena, Montana—42234

File No.

DUPLICATE

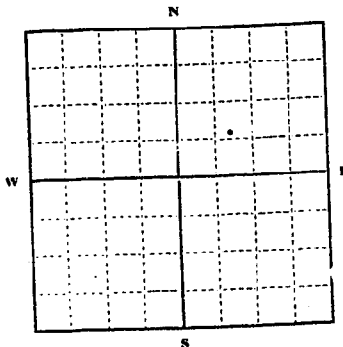
T 23N 52E
County RichlandSTATE OF MONTANA
ADMINISTRATOR OF GROUNDWATER CODE
OFFICE OF STATE ENGINEER

Declaration of Vested Groundwater Rights

(Under Chapter 237, Montana Session Laws, 1961)

RECEIVED
DEC 27 1963
STATE ENGINEER

1. John B. Sawyer, of Girard Rte., Sidney, Montana
(Name of Appropriator) (Address) (Town)
County of Richland State of Montana
have appropriated groundwater according to the Montana laws in effect prior to January 1, 1962, as follows:



NE 1/4 Sec. 10 T23 R. 57

Indicate point of appropriation
and place of use, if possible. Each
small square represents 10 acres.

2. The beneficial use on which the claim is based.....
watering of stock
3. Date or approximate date of earliest beneficial use; and how continuous the use has been 1956 and continuous to 1963
4. The amount of groundwater claimed (in miner's inches or gallons per minute) 20 gallons per minute
5. If used for irrigation, give the acreage and description of the lands to which water has been applied and name of the owner thereof
Not used for the above
6. The means of withdrawing such water from the ground and the location of each well or other means of withdrawal.
2 Gas pump
7. The date of commencement and completion of the construction of the well, wells, or other works for withdrawal of groundwater. July 6, 1956
8. The depth of water table. 20 feet
9. So far as it may be available, the type, size and depth of each well or the general specifications of any other works for the withdrawal of groundwater.
18" Drilled 32 feet deep
10. The estimated amount of groundwater withdrawn each year 72,000 gallons
11. The log of formations encountered in the drilling of each well if available.
Not available
12. Such other information of a similar nature as may be useful in carrying out the policy of this act, including reference to book and page of any county record.

Signature of Owner

John B. SawyerDate December 26, 1963

Three copies to be filed by the owner with the County Clerk and Recorder of the county in which the well is located.

Please answer all questions. If not applicable, so state, otherwise the form will be returned.

Original to the County Clerk and Recorder; Duplicate to the State Engineer; Triuplicate to the Montana Bureau of Mines and Geology, and Quadruplicate for the Appropriator.

13715

JUDICIAL DISTRICT OF MONTANA, } ss. 286017
County of Richland,

Filed for record this 26 day of Dec. 1963

1-305- P. M.
E. L. Karker

D. Sullivan

fee: \$2.00
filed

File No.

DUPLICATE

T 23^N R 57^E 11
County RichlandSTATE OF MONTANA
ADMINISTRATOR OF GROUNDWATER CODE
OFFICE OF STATE ENGINEER
DEC 11 1964Notice of Completion of Groundwater
Appropriation by Means of Well

(Under Chapter 237, Montana Session Laws, 1961)

Owner Lester Putnam Address Sidney, MontanaDriller Ray J. Petersen Address Sidney, MontanaDate of Notice of Appropriation of Groundwater 5-30-64Date well started 5-26-64 Date Completed 5-29-64Type of well Drilled Equipment Used Churn drill
(dug, driven, bored or drilled) (Churn, drill, rotary or other)Water Use: Domestic ☐ Municipal ☐ Other ☐ Irrigation ☐
Industrial ☐ Drainage ☐ Stock ☒

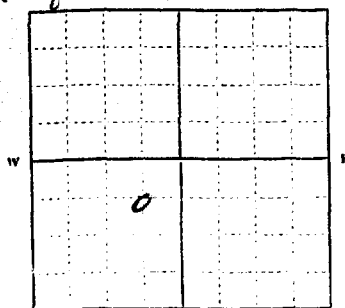
Indicate on the diagram the character and thickness of the different strata met with in drilling, such as soil, clay, shale, gravel, rock or sand, etc. Show depth at which water is encountered, thickness and character of water-bearing strata and height to which water rises in the well.

Water rises to 16 ft. level

Size of Drilled Hole	Size and Weight of Casing	From (Feet)	To (Feet)	PERFORATIONS		
				Kind Size	From (Feet)	To (Feet)
8 inch	6 inch O.D.	Surface	97	1 inch round hole	69	97
	Wt. 10.50 ⁴ per ft.					

Top of Ground
(Elev. above sea level 2300)

to 1 ft - top soil
to 7 ft - yellow sandy clay
to 23 ft - yellow clay
to 27 ft - sandy yellow clay
to 28 ft - coal dust
to 34 ft - hard dark clay
to 36 ft - hard coal
to 53 ft - dark gray clay
to 54 ft - soft coal
to 62 ft - yellow sandy soil
to 67 ft - gray clay
to 73 ft - light gray sand
to 92 ft - dark gray sand
some water here,
to 94 ft - hard sandy clay
to 96 ft - coal and lots
of water here,
to 97 ft - clay
(End of well)



..... 1/4 Sec. 11. T. 23. R. 57
Indicate location of well and place of use, if possible. Each small square represents 10 acres.

97 feet
Show exact depth of bottom.

Static Water Level for non-flowing Well 16 feet.Shut-in Pressure for Flowing Well Not the casePumping Water Level 8.2 feet at 5 gal. per minute.Discharge in gal. per min. of flowing well Not the caseHow Tested Drill bailer Length of Test 1 1/2 hrs

Remarks: (Gravel packing, cementing, packers, type of shutoff, location of place of use of groundwater if not at well, and any other similar pertinent information, including number of

acres irrigated, if used for irrigation) Casing is

gravel packed at 70 ft to 97 ft. and
cemented at ground level for
sanitary and sanitation

Driller's License Number 111Driller's Signature Raymond J. Petersen

This form to be prepared by driller, and three copies to be filed by the owner with the County Clerk and Recorder in the county in which the well is located.

Please answer all questions. If not applicable, so state, otherwise the form will be returned.

Original to the County Clerk and Recorder; duplicate to the State Engineer; Triplicate to the Montana Bureau of Mines and Geology and Quadruplicate for the Appropriator.

32767

STATE OF MONTANA, } ss. 291522
County of Richland,

Filed this 10 day of

Dec. A.D. 1964

at 2:50 o'clock P.M.

E. L. Hughes

County Recorder

D. Sullivan

Deputy

See: #22
file

File No.

T. 23 N. R. 37 E.

DUPLICATE

County Richland

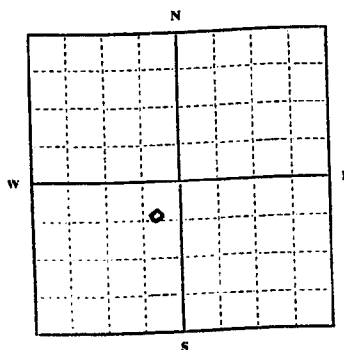
STATE OF MONTANA
ADMINISTRATOR OF GROUNDWATER CODE
OFFICE OF STATE ENGINEER

JAN 10 1964

Declaration of Vested Groundwater Rights

(Under Chapter 237, Montana Session Laws, 1961)

1. Mr. Lester Putnam, of Silverd Route, Sidney
(Name of Appropriator) (Address) (Town)
County of Richland State of Mont
have appropriated groundwater according to the Montana laws in effect prior to January 1, 1962, as follows:



SW 1/4 Sec 11 T. 23 R. 37

Indicate point of appropriation and place of use, if possible. Each small square represents 10 acres.

2. The beneficial use on which the claim is based stockwater
3. Date or approximate date of earliest beneficial use; and how continuous the use has been. late May 1944
used ever since
3 months through winter
4. The amount of groundwater claimed (in miner's inches or gallons per minute) about 10 to 15
5. If used for irrigation, give the acreage and description of the lands to which water has been applied and name of the owner thereof
not used for irrigation
6. The means of withdrawing such water from the ground and the location of each well or other means of withdrawal. Windmill
& pumps
7. The date of commencement and completion of the construction of the well, wells, or other works for withdrawal of groundwater. July 1947
8. The depth of water table about 70ft
9. So far as it may be available, the type, size and depth of each well or the general specifications of any other works for the withdrawal of groundwater. about 90ft deep a drilled well
with a six inch casing
10. The estimated amount of groundwater withdrawn each year 90,000 gallons
11. The log of formations encountered in the drilling of each well if available. none available
12. Such other information of a similar nature as may be useful in carrying out the policy of this act, including reference to book and page of any county record none available

Signature of Owner Lester Putnam

Date Dec 27-1963

Three copies to be filed by the owner with the County Clerk and Recorder of the county in which the well is located.

Please answer all questions. If not applicable, so state, otherwise the form will be returned.

Original to the County Clerk and Recorder; Duplicate to the State Engineer; Triplente to the Montana Bureau of Mines and Geology, and Quadruplicate for the Appropriator.

29472

STATE OF ILLINOIS, No. 286168
County of Kankakee

30 day of
December 1963

12:10 P.
E. L. Kooker

County Recorder

E. Cook

Deputy

for \$20.00
filed

File No.

T. 23 N. R. 57 E.

DUPLICATE

County. Richland

STATE OF MONTANA
ADMINISTRATOR OF GROUNDWATER CODE
OFFICE OF STATE ENGINEER

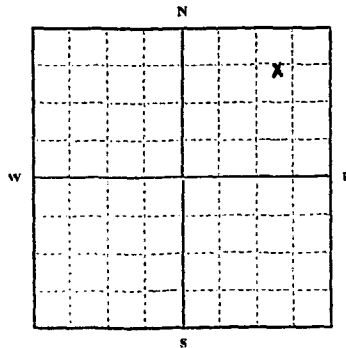
JAN 10 1964

Declaration of Vested Groundwater Rights

(Under Chapter 237, Montana Session Laws, 1961)

1. Gerald Larson, of Girard Route, Sidney
(Name of Appropriator) (Address) (Town)

County of Richland State of Montana
have appropriated groundwater according to the Montana laws in effect prior to January 1, 1962, as follows:



NE 1/4 Sec. 12 T. 23 R. 57

Indicate point of appropriation and place of use, if possible. Each small square represents 10 acres.

2. The beneficial use on which the claim is based.

stock water

3. Date or approximate date of earliest beneficial use; and how continuous the use has been.

Used during each grazing season.

4. The amount of groundwater claimed (in miner's inches or gallons per minute)

About 10 gallons per minute

5. If used for irrigation, give the acreage and description of the lands to which water has been applied and name of the owner thereof

Not used for irrigation

6. The means of withdrawing such water from the ground and the location of each well or other means of withdrawal

pump and windmill

7. The date of commencement and completion of the construction of the well, wells, or other works for withdrawal of groundwater

Not known

8. The depth of water table

21 ft.

9. So far as it may be available, the type, size and depth of each well or the general specifications of any other works for the withdrawal of groundwater

bored well, 24 in. diameter, and 65 ft. deep.

10. The estimated amount of groundwater withdrawn each year

approx. 60,000 gallons

11. The log of formations encountered in the drilling of each well if available

not available

12. Such other information of a similar nature as may be useful in carrying out the policy of this act, including reference to book and page of any county record

none

Signature of Owner

Gerald Larson

Date Dec. 31, 1963

Three copies to be filed by the owner with the County Clerk and Recorder of the county in which the well is located.

Please answer all questions. If not applicable, so state, otherwise the form will be returned.

Original to the County Clerk and Recorder; Duplicate to the State Engineer; Triplicate to the Montana Bureau of Mines and Geology, and Quadruplicate for the Appropriator

29676

STATE OF MONTANA, 286382

FILED 31

December 63

9.42 P.

E. L. Karker

E. Cook

See 220
filed

File No.

T. 23 N. R. 57 E.

DUPLICATE

County Richland

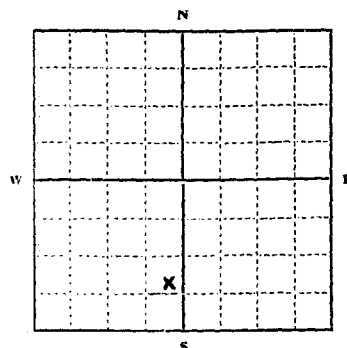
STATE OF MONTANA
ADMINISTRATOR OF GROUNDWATER CODE
OFFICE OF STATE ENGINEER

RECORDED
JAN 20 1964

Declaration of Vested Groundwater Rights

(Under Chapter 237, Montana Session Laws, 1961)

1. Gerald Larson, of Girard Route, Sidney
(Name of Appropriator) (Address) (Town)
County of Richland State of Montana
have appropriated groundwater according to the Montana laws in effect prior to January 1, 1962, as follows:



SW 1/4 Sec. 12, T. 23, R. 57.

Indicate point of appropriation and place of use, if possible. Each small square represents 10 acres.

2. The beneficial use on which the claim is based.....
Stock water
3. Date or approximate date of earliest beneficial use; and how continuous the use has been..... Been in use since May of 1955,
and used during each grazing season.
4. The amount of groundwater claimed (in miner's inches or gallons per minute)..... About 10 gallons per minute.
5. If used for irrigation, give the acreage and description of the lands to which water has been applied and name of the owner thereof.....
Not used for irrigation
6. The means of withdrawing such water from the ground and the location of each well or other means of withdrawal.....
pump and windmill
7. The date of commencement and completion of the construction of the well, wells, or other works for withdrawal of groundwater..... May 1955
8. The depth of water table..... 57 ft.
9. So far as it may be available, the type, size and depth of each well or the general specifications of any other works for the withdrawal of groundwater..... bored well, 2 1/2 in. diameter, and
80 ft. deep.
10. The estimated amount of groundwater withdrawn each year..... approx. 60,000 gallons
11. The log of formations encountered in the drilling of each well if available..... not available
12. Such other information of a similar nature as may be useful in carrying out the policy of this act, including reference to book and page of any county record.....
none

Signature of Owner Gerald Larson

Date Dec. 31, 1963

Three copies to be filed by the owner with the County Clerk and Recorder of the county in which the well is located.

Please answer all questions. If not applicable, so state, otherwise the form will be returned.

Original to the County Clerk and Recorder; Duplicate to the State Engineer; Triplicate to the Montana Bureau of Mines and Geology, and Quaduplicate for the Appropriator.

29677

STATE OF MINNESOTA
County of Ramsey

286383

Filed this 31

December 1963

at 9:43

E. L. Koster

County Recorder

E. L. Koster

Deputy

fee \$20.00
filed

GW

Approved Stock Form—State Publishing Co., Helena, Montana—42234

File No.

T 234 57 R

DUPLICATE

County Richland

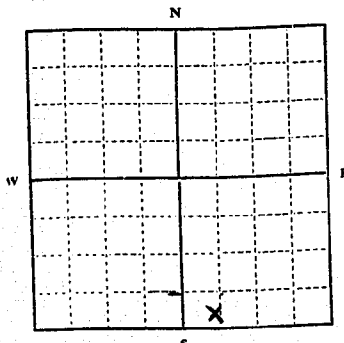
STATE OF MONTANA
ADMINISTRATOR OF GROUNDWATER CODE
OFFICE OF STATE ENGINEER

JAN 10 1964

Declaration of Vested Groundwater Rights

(Under Chapter 237, Montana Session Laws, 1961)

1. O. L. Nevins, of Girard Route Sidney
(Name of Appropriator) (Address) (Town)
County of Richland State of Montana
have appropriated groundwater according to the Montana laws in effect prior to January 1, 1962, as follows:



S.E. 1/4 Sec. 13 T. 23 R. 56

Indicate point of appropriation
and place of use, if possible. Each
small square represents 10 acres.

2. The beneficial use on which the claim is based.
Used For Stock & General Farm Use
3. Date or approximate date of earliest beneficial use; and how continuous the use has been. 1954
Used Every Day
4. The amount of groundwater claimed (in miner's inches or gallons per minute) 5 gal Per Minute
5. If used for irrigation, give the acreage and description of the lands to which water has been applied and name of the owner thereof.
NOT Used For Irrigation
6. The means of withdrawing such water from the ground and the location of each well or other means of withdrawal.
Piston Pump

7. The date of commencement and completion of the construction of the well, wells, or other works for withdrawal of groundwater. Completed Sept. 20, 1954
8. The depth of water table. 200 Feet
9. So far as it may be available, the type, size and depth of each well or the general specifications of any other works for the withdrawal of groundwater.
Drilled Well 6" casing 260' Deep
10. The estimated amount of groundwater withdrawn each year. 250,000 gal.
11. The log of formations encountered in the drilling of each well if available. not Available
12. Such other information of a similar nature as may be useful in carrying out the policy of this act, including reference to book and page of any county record. None

Signature of Owner O. L. NevinsDate Dec. 30, 1963

Three copies to be filed by the owner with the County Clerk and Recorder of the county in which the well is located.

Please answer all questions. If not applicable, so state, otherwise the form will be returned.

Original to the County Clerk and Recorder; Duplicate to the State Engineer; Triplicate to the Montana Bureau of Mines and Geology, and Quadruplicate for the Appropriator.

29572

STATE OF MONTANA

County of Richland

ss. 286273

Filed this

30

December

63

at

3:40

of Richland

E. L. Kasper

County Recorder

Helen Luerke

Deputy

for \$2.00
filed

File No.

DUPLICATE

T. 22 N. R. 57 E.

County Richland

JAN 10 1964

STATE OF MONTANA
ADMINISTRATOR OF GROUNDWATER CODE
OFFICE OF STATE ENGINEER

STATE ENGINEER

Notice of Completion of Groundwater Appropriation
Without Well

(Under Chapter 237 Montana Session Laws, 1961)

Date of Appropriation of Groundwater Early 1890sOwner Mrs. Letha Putnam Address SidneyContractor (if any) none

Address of Contractor

Date Started Date Completed

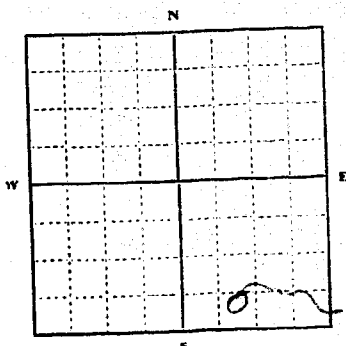
Describe means of obtaining groundwater without a well "as by sub-irrigation and other natural processes". Include depth to water when applicable. Other natural processes
namely a creek

Quantity of water developed and used with explanation of method used to measure or estimate such amount. If use is intermittent

estimate approximate lengths of periods of use.....

These springs were flowing
stream

Signature of Owner.....

Date Dec 27 1963

SE 1/4 Sec 13 T23 R57
Indicate point of appropriation and place of use, if possible.

This form to be prepared by contractor (if any), otherwise by the owner.

Three copies of this notice are to be filed with the County Clerk and Recorder of the county in which the works are located.

Please answer all questions. If not applicable, so state, otherwise the form will be returned.

Original to the County Clerk and Recorder; duplicate to the State Engineer; Triplicate to the Montana Bureau of Mines and Geology and Quadruplicate for the Appropriator.

STATE OF MONTANA, ss. 286166
County of Richland,

Filed this 30 day of
December A.D. 1963
at 12:06 P.M.

E. L. Hooker
County Recorder
E. L. Hooker
Deputy

fee \$2.00
filed

File No. 112-4

STATE WATER CONSERVATION BOARD

T 23N

R 57E

14

DUPLICATE

MAR 29 1967

County Richland

Top of Ground

(Elev. above sea level)

Date
PlaceSTATE OF MONTANA
ADMINISTRATOR OF GROUNDWATER CODE
OFFICE OF STATE ENGINEER

0-21 brown clay gravel
21-39 grey shale
39-42 greysand coal water
42-45 greyshale

Notice of Completion of Groundwater Appropriation by Means of Well

(Under Chapter 237, Montana Session Laws, 1961)

Owner Gerald Larson Address Sidney, Mont
Driller Gilbrae Drlg Co. Address Sidney, Mont

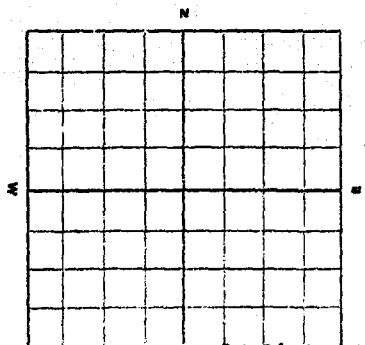
Date of Notice of appropriation of ground water March 4, 1967Date well started drilled Date Completed churn

Type of well _____ Equipment used _____
(dug, driven, bored or Churn, drill, rotary or
drilled) other

Water use: Domestic ☐ Municipal ☐ Stock ☐ Irrigation ☐
Industrial ☐ Drainage ☐ Other ☐

Indicate on the diagram the character and thickness of the different strata met with in drilling, such as soil, clay, shale, gravel, rock or sand, etc. Show depth at which water is encountered, thickness and character of water-bearing strata and height to which the water rises in the well.

Size of Drilled Hole	Size and Weight of Casing	From (Feet)	To (Feet)	PERFORATIONS		
				Kind Size	From (Feet)	To (Feet)
8"	6" 14"	0-	44	none		



1/4 Sec T R
Indicate location of well and place of use, if possible. Each small square represents 10 acres.

Static Water Level for non-flowing well 21 feet

Shut-in Pressure for Flowing Well 23 feet

Pumping Water Level 23 feet

at _____ gal. per minute.

Discharge in gal. per min. of flowing well

bailer

How Tested 1hr

Length of Test _____

Remarks: (Gravel packing, cementing, packers, type of shutoff, location of place of use of groundwater if not at well, and any other similar pertinent information, including number of acres irrigated, if

used for irrigation gravel-packed 43-46

94#

Driller's License Number

Driller's Signature

This form to be prepared by driller, and three copies to be filed by the owner with the County Clerk and Recorder in the county in which the well is located.

Please answer all questions. If not applicable, so state, otherwise the form will be returned.

Original to the County Clerk and Recorder; duplicate to the State Engineer; Triplicate to the School of Mines and Quadruplicate for Appropriator.

11830

STATE OF MONTANA }
County of Richland, }

300712

Filed this 28 day of

Mar. A.D. 1967

at 2:30 o'clock P.M.

Helen Gruber

County Recorder

Deputy

fee: \$2.00
filed

File No.

T 23 N R 57 E

DUPLICATE

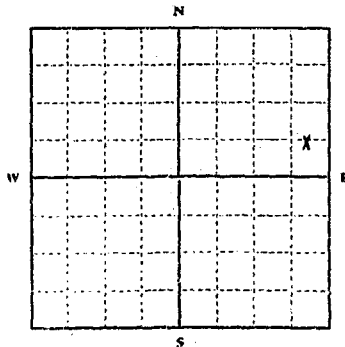
County Richland

STATE OF MONTANA
ADMINISTRATOR OF GROUNDWATER CODE
OFFICE OF STATE ENGINEER

Declaration of Vested Groundwater Rights

(Under Chapter 237, Montana Session Laws, 1961)

1. Gerald Larson, of Girard Route Sidney
(Name of Appropriator) (Address) (Town)
County of Richland State of Montana
have appropriated groundwater according to the Montana laws in effect prior to January 1, 1962, as follows:



NE 1/4 Sec. 14 T. 23 R. 57

Indicate point of appropriation
and place of use, if possible. Each
small square represents 10 acres.

2. The beneficial use on which the claim is based.....
stock water
3. Date or approximate date of earliest beneficial use; and how continuous the use has been Been in use since Sept. 15, 1961
and used daily.
4. The amount of groundwater claimed (in miner's inches or gallons per minute).....About 12 gallons per minute
5. If used for irrigation, give the acreage and description of the lands to which water has been applied and name of the owner thereof
Not used for irrigation
6. The means of withdrawing such water from the ground and the location of each well or other means of withdrawal
pump and pump jack and electric motor
7. The date of commencement and completion of the construction of the well, wells, or other works for withdrawal of groundwater.....Sept. 12 to Sept. 15 1961
8. The depth of water table.....9 ft.
9. So far as it may be available, the type, size and depth of each well or the general specifications of any other works for the withdrawal of groundwater.....drilled well, 6in. diameter, and
43 ft. deep
10. The estimated amount of groundwater withdrawn each year.....approx. 270,000 gallons
11. The log of formations encountered in the drilling of each well if available.....2 ft. topsoil, to 19 ft.
yellow clay, to 25 ft. rocks and gravel, to 35 ft. blue clay, to 41 ft.
hard coal and oodles of water, to 43ft. blue clay.
12. Such other information of a similar nature as may be useful in carrying out the policy of this act, including reference to book and page of any county record
none

Signature of Owner

Gerald LarsonDate Dec. 31, 1963

Three copies to be filed by the owner with the County Clerk and Recorder of the county in which the well is located.

Please answer all questions. If not applicable, so state, otherwise the form will be returned.

Original to the County Clerk and Recorder; Duplicate to the State Engineer; Triplicate to the Montana Bureau of
Mines and Geology, and Quadruplicate for the Appropriator

29678

STATE OF MONTANA, } ss. 286384
County of Hill,

31 day of
December A.D. 1963

9:44 A.M.

E. L. Hooker

County Recorder

E. Hooker

Deputy

fee \$2.00
filed

GW.

Approved Stock Form—State Publishing Co., Helena, Montana—42234

File No.

T. 23 N. R. 57 E.

DUPLICATE

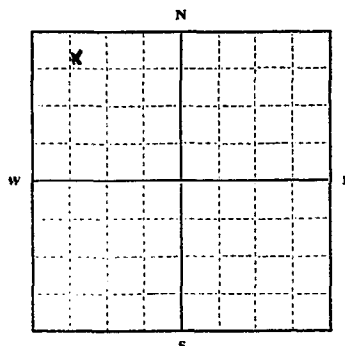
County

STATE OF MONTANA
ADMINISTRATOR OF GROUNDWATER CODE
OFFICE OF STATE ENGINEER

Declaration of Vested Groundwater Rights

(Under Chapter 237, Montana Session Laws, 1961)

Ervin Putnam, of Lead Butte Sidney
 (Name of Appropriator) (Address) (Town)
 County of Beckham State of Montana
 have appropriated groundwater according to the Montana laws in effect prior to January 1, 1962, as follows:



N 1/4 Sec. 17 T. 23 R. 57

Indicate point of appropriation and place of use, if possible. Each small square represents 10 acres.

2. The beneficial use on which the claim is based House use and irrigating lawns and trees
3. Date or approximate date of earliest beneficial use; and how continuous the use has been 1937 and used continuously
4. The amount of groundwater claimed (in miner's inches or gallons per minute) 5 gallons per minute
5. If used for irrigation, give the acreage and description of the lands to which water has been applied and name of the owner, thereof Agon and Tree around House
6. The means of withdrawing such water from the ground and the location of each well or other means of withdrawal Electric Pump

7. The date of commencement and completion of the construction of the well, wells, or other works for withdrawal of groundwater 1937 and completed in 1937
8. The depth of water table 25 feet
9. So far as it may be available, the type, size and depth of each well or the general specifications of any other works for the withdrawal of groundwater drilled 24 in casing
10. The estimated amount of groundwater withdrawn each year 433,000
108,000
11. The log of formations encountered in the drilling of each well if available Not available
12. Such other information of a similar nature as may be useful in carrying out the policy of this act, including reference to book and page of any county record

Signature of Owner

Date Dec 31, 1963

Three copies to be filed by the owner with the County Clerk and Recorder of the county in which the well is located.

Please answer all questions. If not applicable, so state, otherwise the form will be returned.

Original to the County Clerk and Recorder; Duplicate to the State Engineer; Triplicate to the Montana Bureau of Mines and Geology, and Quadruplicate for the Appropriator.

29646

FILED IN 41

STATE OF MONTANA,)
County of Richland, ss. 286352

Filed this 31

Dec.

9:12

63

E. L. Kooker

R. Atchison

Deputy

fee: 20

filed

GV

Approved Stock Form—State Publishing Co., Helena, Montana—42234

File No.

T. 23 N. R. 57 E.

DUPLICATE

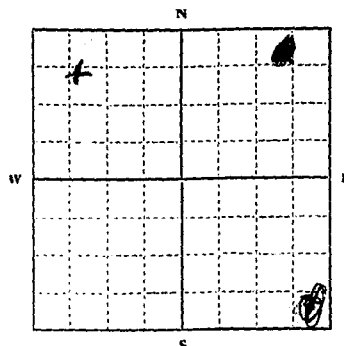
County

STATE OF MONTANA
ADMINISTRATOR OF GROUNDWATER CODE
OFFICE OF STATE ENGINEER

Declaration of Vested Groundwater Rights

(Under Chapter 237, Montana Session Laws, 1961)

1. Ervin Butman of Livingston St. Sidney
(Name of Appropriator) (Address) (Town)
County of Richland State of Montana
have appropriated groundwater according to the Montana laws in effect prior to January 1, 1962, as follows:



NW 1/4 Sec. 17 T. 23 R. 57

Indicate point of appropriation
and place of use, if possible. Each
small square represents 10 acres.

2. The beneficial use on which the claim is based. Stock water

3. Date or approximate date of earliest beneficial use; and how continuous the use has been. 1948 and used continuously

4. The amount of groundwater claimed (in miner's inches or gallons per minute). 7 g.p.m. per min.

5. If used for irrigation, give the acreage and description of the lands to which water has been applied and name of the owner thereof

6. The means of withdrawing such water from the ground and the location of each well or other means of withdrawal. Pump

7. The date of commencement and completion of the construction of the well, wells, or other works for withdrawal of groundwater. 1948 and completed 1948

8. The depth of water table. 45 feet

9. So far as it may be available, the type, size and depth of each well or the general specifications of any other works for the withdrawal of groundwater. See County Records of 23 feet

10. The estimated amount of groundwater withdrawn each year. 565,000 gallons

11. The log of formations encountered in the drilling of each well if available. Not available

12. Such other information of a similar nature as may be useful in carrying out the policy of this act, including reference to book and page of any county record.

Signature of Owner Ervin Butman

Date Dec 31, 1962

Three copies to be filed by the owner with the County Clerk and Recorder of the county in which the well is located.

Please answer all questions. If not applicable, so state, otherwise the form will be returned.

Original to the County Clerk and Recorder; Duplicate to the State Engineer; Triplicate to the Montana Bureau of Mines and Geology, and Quadruplicate for the Appropriator.

29647

17 3 21

STATE OF MONTANA
County of Richland, 286353

Filed this 31 day of Dec. 63

at 9:13 C. L. Kooker

County R. Atchison
Deputy

Fee: 2.00
filed

ding

cated.

ean of
19647

GV

Approved Stock Form—State Publishing Co., Helena, Montana—42234

File No. _____

T. 23 N. R. 57 E. 17

DUPLICATE

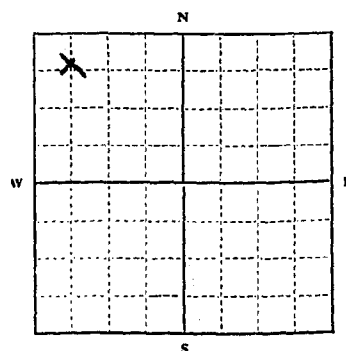
County _____

STATE OF MONTANA
ADMINISTRATOR OF GROUNDWATER CODE
OFFICE OF STATE ENGINEER

Declaration of Vested Groundwater Rights

(Under Chapter 237, Montana Session Laws, 1961)

1. Ervin Gutman, of Gerard Bte Sidney
(Name of Appropriator) (Address) (Town)
County of Richland State of Montana
have appropriated groundwater according to the Montana laws in effect prior to January 1, 1962, as follows:



N.W. 1/4, Sec. 17, T. 23 N. R. 57 E.

Indicate point of appropriation and place of use, if possible. Each small square represents 10 acres.

2. The beneficial use on which the claim is based stock water and garden irrigation
3. Date or approximate date of earliest beneficial use; and how continuous the use has been 1938 about 6 months of year
4. The amount of groundwater claimed (in miner's inches or gallons per minute) 5 gallons per min
5. If used for irrigation, give the acreage and description of the lands to which water has been applied and name of the owner thereof 1/2 acre garden Ervin Gutman
6. The means of withdrawing such water from the ground and the location of each well or other means of withdrawal hand pump down
7. The date of commencement and completion of the construction of the well, wells, or other works for withdrawal of groundwater 1938 completed 1938
8. The depth of water table 25
9. So far as it may be available, the type, size and depth of each well or the general specifications of any other works for the withdrawal of groundwater drilled well 2.4 in. casing 42 feet deep
10. The estimated amount of groundwater withdrawn each year 776,000
11. The log of formations encountered in the drilling of each well if available Not available
12. Such other information of a similar nature as may be useful in carrying out the policy of this act, including reference to book and page of any county record

Signature of Owner Ervin Gutman
Date Dec 31, 1963

Three copies to be filed by the owner with the County Clerk and Recorder of the county in which the well is located.

Please answer all questions. If not applicable, so state, otherwise the form will be returned.

Original to the County Clerk and Recorder; Duplicate to the State Engineer; Triplicate to the Montana Bureau of Mines and Geology, and Quadruplicate for the Appropriator.

29644

RECEIVED

STATE OF MONTANA,
County of Richland

286356

Filed this 31
Dec.
at Billings

1963

A. L. Kock

B. Atchison

Deputy

fee: 200
filed

File No.

T 73^N R 16

DUPLICATE

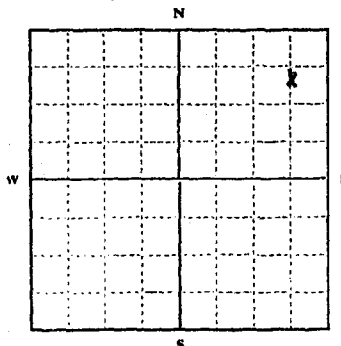
County

STATE OF MONTANA
ADMINISTRATOR OF GROUNDWATER CODE
OFFICE OF STATE ENGINEER

Declaration of Vested Groundwater Rights

(Under Chapter 237, Montana Session Laws, 1961)

1. Elva Peterson, of Liberty Sidney
(Name of Appropriator) (Address) (Town)
County of Beaumont State of Montana
have appropriated groundwater according to the Montana laws in effect prior to January 1, 1962, as follows:



NE 1/4 Sec. 18 T. 33 R. 57

Indicate point of appropriation
and place of use, if possible. Each
small square represents 10 acres.

2. The beneficial use on which the claim is based. Livestock water
3. Date or approximate date of earliest beneficial use; and how continuous the use has been. 1935 Continuous
4. The amount of groundwater claimed (in miner's inches or gallons per minute). 4 gallons per minute
5. If used for irrigation, give the acreage and description of the lands to which water has been applied and name of the owner thereof.
6. The means of withdrawing such water from the ground and the location of each well or other means of withdrawal. Electric Pump
7. The date of commencement and completion of the construction of the well, wells, or other works for withdrawal of groundwater. 1935 Completed 1935
8. The depth of water table. 25 ft
9. So far as it may be available, the type, size and depth of each well or the general specifications of any other works for the withdrawal of groundwater. 24 in casing 45 ft deep
10. The estimated amount of groundwater withdrawn each year. 780,000 gal
11. The log of formations encountered in the drilling of each well if available. None available
12. Such other information of a similar nature as may be useful in carrying out the policy of this act, including reference to book and page of any county record.

Signature of Owner

Date

Elva Peterson
Dec 31 1963

Three copies to be filed by the owner with the County Clerk and Recorder of the county in which the well is located.

Please answer all questions. If not applicable, so state, otherwise the form will be returned.

Original to the County Clerk and Recorder; Duplicate to the State Engineer; Triplicate to the Montana Bureau of
Mines and Geology, and Quadruplicate for the Appropriator.

29648

STATE OF MONTANA.)

County of R. H.

286 354

Filed for

31

Dec.

1963

at 9:14

A.M.

C. L. Kocken

Recorder

B. Atchison

Deputy

fee: 2.00

filed

File No.

T. 23 R. 57 E.

DUPLICATE

County Richland

STATE OF MONTANA
ADMINISTRATOR OF GROUNDWATER CODE
OFFICE OF STATE ENGINEER

JAN 10 1964

STATE ENGINEER

**Notice of Completion of Groundwater Appropriation
Without Well**

(Under Chapter 237 Montana Session Laws, 1961)

Date of Appropriation of Groundwater 1942

Owner Orlo Perkins Address Sidney, Mont.

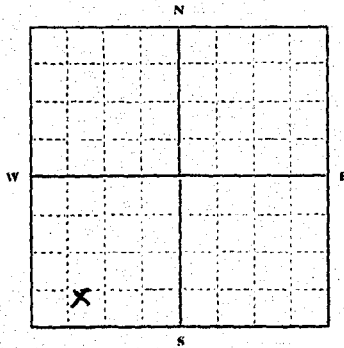
Contractor (if any) None

Address of Contractor _____

Date Started _____ Date Completed _____

Describe means of obtaining groundwater without a well "as by sub-irrigation and other natural processes". Include depth to water when applicable.

Natural Spring Fed Pond



S. 1/4 Sec. 19 T. 23 R. 57

Indicate point of appropriation and place of use, if possible.

Quantity of water developed and used with explanation of method used to measure or estimate such amount. If use is intermittent

estimate approximate lengths of periods of use.

Used About Six Months Each Year

Used To Water About 100 Head of Range Cattle

Signature of Owner Orlo Perkins

Date Dec. 30, 1963

This form to be prepared by contractor (if any), otherwise by the owner.

Three copies of this notice are to be filed with the County Clerk and Recorder of the county in which the works are located.

Please answer all questions. If not applicable, so state, otherwise the form will be returned.

Original to the County Clerk and Recorder; duplicate to the State Engineer; Triplicate to the Montana Bureau of Mines and Geology and Quadruplicate for the Appropriator.

STATE OF MONTANA, } No. 286271
County of Richland,

Filed this 30 day of December, 1963

at 3:36 P.M. in the County of Richland,

E. J. Keiper
County Clerk

John Durke
Deputy

for 200
filed

T 23 R 57

County Richland

JUN 10 1964

2149127

The diagram shows a square domain divided into four quadrants by a vertical line labeled 'N' at the top and a horizontal line labeled 'S' at the bottom. The grid is composed of 10 columns and 10 rows of small squares. The bottom-right corner of the grid is marked with an 'X'.

Indicate point of appropriation and place of use, if possible. Each small square represents 10 acres.

- Signature of Owner: James M. Smith

Date.....**Dec. 31, 1963**.....

Please answer all questions. If not applicable, so state, otherwise the form will be returned.

Original to the County Clerk and Recorder; Duplicate to the State Engineer; Triplicate to the Montana Bureau of Mines and Geology, and Quadruplicate for the Appropriator.

ureau of
29987

STATE OF MONTANA,)
County of Richland,) ss. 286693

Filed this 21 day of

Dec A. D. 19 63

at 2:53 o'clock, P. M.

E. P. Kaden
County Recorder

R. Atchison
Deputy

fee: 2.00
filed

File No. _____

T. 23 N. R. 57 E.

DUPLICATE

County Richland

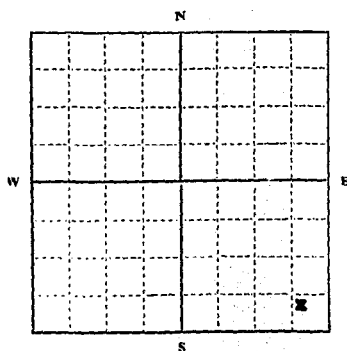
STATE OF MONTANA
ADMINISTRATOR OF GROUNDWATER CODE
OFFICE OF STATE ENGINEER

JAN 10 1964

Declaration of Vested Groundwater Rights

(Under Chapter 237, Montana Session Laws, 1961)

1. Gussie Obergfell of Sidney
(Name of Appropriator) (Address) (Town)
County of Richland State of Montana
have appropriated groundwater according to the Montana laws in effect prior to January 1, 1962, as follows:



SE $\frac{1}{4}$ Sec. 22. T23 R. 57

Indicate point of appropriation and place of use, if possible. Each small square represents 10 acres.

2. The beneficial use on which the claim is based stock
3. Date or approximate date of earliest beneficial use; and how continuous the use has been 1963
4. The amount of groundwater claimed (in miner's inches or gallons per minute) 4 gallons per minute
5. If used for irrigation, give the acreage and description of the lands to which water has been applied and name of the owner thereof not applicable
6. The means of withdrawing such water from the ground and the location of each well or other means of withdrawal pump
7. The date of commencement and completion of the construction of the well, wells, or other works for withdrawal of groundwater unknown
8. The depth of water table 60'
9. So far as it may be available, the type, size and depth of each well or the general specifications of any other works for the withdrawal of groundwater drilled well
10. The estimated amount of groundwater withdrawn each year 518,400 gallons
11. The log of formations encountered in the drilling of each well if available unknown
12. Such other information of a similar nature as may be useful in carrying out the policy of this act, including reference to book and page of any county record none

Signature of Owner Gussie ObergfellDate Dec. 31, 1963

Three copies to be filed by the owner with the County Clerk and Recorder of the county in which the well is located.

Please answer all questions. If not applicable, so state, otherwise the form will be returned.

Original to the County Clerk and Recorder; Duplicate to the State Engineer; Triplicate to the Montana Bureau of Mines and Geology, and Quadruplicate for the Appropriator.

29984

STATE OF MONTANA, } ss. 286690
County of Richland,

Filed this 21 day of

Dec. A. D. 19 63

at 2:50 o'clock, P. M.

E. L. Hooker
County Recorder

R. O. Johnson
Deputy

ding

ell

ated.

ean of
29984

CV.

File No.

T. 23 N. R. 57 E.

DUPLICATE

County Richland

STATE OF MONTANA
ADMINISTRATOR OF GROUNDWATER CODE
OFFICE OF STATE ENGINEER

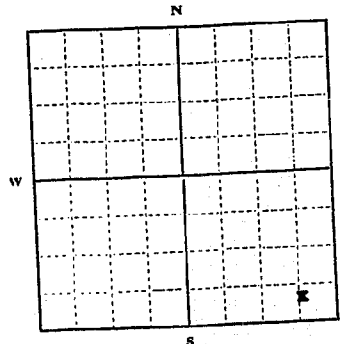
JAN 10 1964

Declaration of Vested Groundwater Rights

(Under Chapter 237, Montana Session Laws, 1961)

1. Gussie Obergfell, of Sidney
(Name of Appropriator) (Address) (Town)

County of Richland State of Montana
have appropriated groundwater according to the Montana laws in effect prior to January 1, 1962, as follows:



SB

1/4 Sec 22 T23 R57

Indicate point of appropriation
and place of use, if possible. Each
small square represents 10 acres.

2. The beneficial use on which the claim is based stock
3. Date or approximate date of earliest beneficial use; and how continuous the use has been 1962
4. The amount of groundwater claimed (in miner's inches or gallons per minute) 4 gallons per minute
5. If used for irrigation, give the acreage and description of the lands to which water has been applied and name of the owner thereof not applicable
6. The means of withdrawing such water from the ground and the location of each well or other means of withdrawal pump

7. The date of commencement and completion of the construction of the well, wells, or other works for withdrawal of groundwater unknown
8. The depth of water table 65 ft
9. So far as it may be available, the type, size and depth of each well or the general specifications of any other works for the withdrawal of groundwater drilled well
10. The estimated amount of groundwater withdrawn each year 518,400 gallons
11. The log of formations encountered in the drilling of each well if available unknown
12. Such other information of a similar nature as may be useful in carrying out the policy of this act, including reference to book and page of any county record none

Signature of Owner Gussie ObergfellDate Dec. 31, 1963

Three copies to be filed by the owner with the County Clerk and Recorder of the county in which the well is located.

Please answer all questions. If not applicable, so state, otherwise the form will be returned.

Original to the County Clerk and Recorder; Duplicate to the State Engineer; Triplicate to the Montana Bureau of Mines and Geology, and Quadruplicate for the Appropriator.

29986

STATE OF MONTANA, } ss. 286692
County of Richland,

Filed this 31 day of

Dec. A. D. 1913

at 2:52 o'clock P. M.

E. L. Korken

County Recorder

R. Atchison

Deputy

fee: 200

filed

File No.

T. 23 N. R. 57 E.

DUPLICATE

County Richland

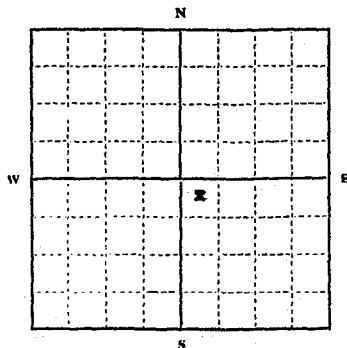
STATE OF MONTANA
ADMINISTRATOR OF GROUNDWATER CODE
OFFICE OF STATE ENGINEER

JAN 10 1964

Declaration of Vested Groundwater Rights

(Under Chapter 237, Montana Session Laws, 1961)

1. Gussie Chergfall, of Sidney
(Name of Appropriator) (Address) (Town)
County of Richland State of Montana
have appropriated groundwater according to the Montana laws in effect prior to January 1, 1962, as follows:



SE 1/4 Sec. 23 T. 23 R. 57

Indicate point of appropriation and place of use, if possible. Each small square represents 10 acres.

2. The beneficial use on which the claim is based stock

3. Date or approximate date of earliest beneficial use; and how continuous the use has been 1962

4. The amount of groundwater claimed (in miner's inches or gallons per minute) 4 gallons per minute

5. If used for irrigation, give the acreage and description of the lands to which water has been applied and name of the owner thereof not applicable

6. The means of withdrawing such water from the ground and the location of each well or other means of withdrawal pump

7. The date of commencement and completion of the construction of the well, wells, or other works for withdrawal of groundwater unknown

8. The depth of water table 60'

9. So far as it may be available, the type, size and depth of each well or the general specifications of any other works for the withdrawal of groundwater drilled well

10. The estimated amount of groundwater withdrawn each year 518,400 gallons

11. The log of formations encountered in the drilling of each well if available unknown

12. Such other information of a similar nature as may be useful in carrying out the policy of this act, including reference to book and page of any county record none

Signature of Owner Gussie Chergfall

Date Dec. 31, 1963

Three copies to be filed by the owner with the County Clerk and Recorder of the county in which the well is located.

Please answer all questions. If not applicable, so state, otherwise the form will be returned.

Original to the County Clerk and Recorder; Duplicate to the State Engineer; Triplicate to the Montana Bureau of Mines and Geology, and Quadruplicate for the Appropriator.

29985

STATE OF MONTANA, } ss. 28669/
County of Richland, }

Filed this 31 day of
Dec. A. D. 19 63
at 2:51 o'clock, P. M.

C. L. Kooker
County Recorder
R. Johnson
Deputy

fee: 2.00
filed

File No.

T. 23 N. R. 57 E.

DUPLICATE

County Richland

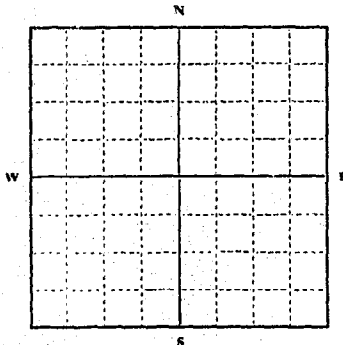
STATE OF MONTANA
ADMINISTRATOR OF GROUNDWATER CODE
OFFICE OF STATE ENGINEER

JAN 10 1964

Declaration of Vested Groundwater Rights

(Under Chapter 237, Montana Session Laws, 1961)

1. Vitt Brothers, of Fairview
(Name of Appropriator) (Address) (Town)
County of Richland State of Montana
have appropriated groundwater according to the Montana laws in effect prior to January 1, 1962, as follows:



QNE 1/4 Sec. 23, T. 25, R. 57

Indicate point of appropriation and place of use, if possible. Each small square represents 10 acres.

2. The beneficial use on which the claim is based.....
/stock watering

3. Date or approximate date of earliest beneficial use; and how continuous the use has been.....1920 continuous

4. The amount of groundwater claimed (in miner's inches or gallons per minute).....10 gallon

5. If used for irrigation, give the acreage and description of the lands to which water has been applied and name of the owner thereof

6. The means of withdrawing such water from the ground and the location of each well or other means of withdrawal

7. The date of commencement and completion of the construction of the well, wells, or other works for withdrawal of groundwater.....1920

8. The depth of water table.....60 feet

9. So far as it may be available, the type, size and depth of each well or the general specifications of any other works for the withdrawal of groundwater.....18 inch casing, 1 1/2 inch pipe

10. The estimated amount of groundwater withdrawn each year.....

11. The log of formations encountered in the drilling of each well if available.....

12. Such other information of a similar nature as may be useful in carrying out the policy of this act, including reference to book and page of any county record.....

Signature of Owner.....[Signature]

Date.....December 31, 1963

Three copies to be filed by the owner with the County Clerk and Recorder of the county in which the well is located.

Please answer all questions. If not applicable, so state, otherwise the form will be returned.

Original to the County Clerk and Recorder; Duplicate to the State Engineer; Triplicate to the Montana Bureau of Mines and Geology, and Quadruplicate for the Appropriator.

29903

STATE OF MONTANA, } ss. 286609
County of Richland, }

Filed this 31 day of

Dec A. D. 1963

at 1:29 o'clock P. M.

E. A. Lasker

County Recorder

H. Sullivan

Deputy

file #200
filed

GV.

Approved Stock Form—State Publishing Co., Helena, Montana—42234

File No.

T 23 N 57 E

DUPLICATE

County Richland

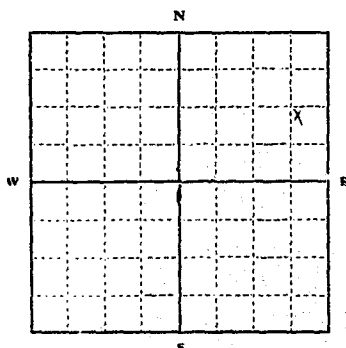
STATE OF MONTANA
ADMINISTRATOR OF GROUNDWATER CODE
OFFICE OF STATE ENGINEER

JAN 10 1964

Declaration of Vested Groundwater Rights

(Under Chapter 237, Montana Session Laws, 1961)

Mrs. Mrs. Jerry Chergoff, of Hard Rock, S. Hwy
(Name of Appropriator) (Address) (Town)
County of Richland State of Montana
have appropriated groundwater according to the Montana laws in effect prior to January 1, 1962, as follows:



NE 1/4, Sec 24, T 23, R 57

Indicate point of appropriation and place of use, if possible. Each small square represents 10 acres.

2. The beneficial use on which the claim is based household

3. Date or approximate date of earliest beneficial use; and how continuous the use has been 1955

4. The amount of groundwater claimed (in miner's inches or gallons per minute) 10 gallons

5. If used for irrigation, give the acreage and description of the lands to which water has been applied and name of the owner thereof
Garden & Lawn

Mrs. Mrs. Jerry Chergoff
6. The means of withdrawing such water from the ground and the location of each well or other means of withdrawal
Electrically driven pump
in garden pump

7. The date of commencement and completion of the construction of the well, wells, or other works for withdrawal of groundwater about June 55

8. The depth of water table about 16 feet

9. So far as it may be available, the type, size and depth of each well or the general specifications of any other works for the withdrawal of groundwater
Three drilled with good hole
using 2 inch steel pipe & 1 inch tile. Depth from ground
surface about 21 feet

10. The estimated amount of groundwater withdrawn each year 80,000 gallons

11. The log of formations encountered in the drilling of each well if available Gravel at bottom

12. Such other information of a similar nature as may be useful in carrying out the policy of this act, including reference to book and page of any county record None Available

Signature of Owner Mrs. Jerry Chergoff
Date Dec 31, 1963

Three copies to be filed by the owner with the County Clerk and Recorder of the county in which the well is located.

Please answer all questions. If not applicable, so state, otherwise the form will be returned.

Original to the County Clerk and Recorder; Duplicate to the State Engineer; Triplicate to the Montana Bureau of Mines and Geology, and Quadruplicate for the Appropriator.

29844

STATE OF MONTANA, } ss. 286550
County of Richland,

Filed this 31 day of
December A.D. 1963
at 12:30 o'clock P.M.

E. L. Parker
County Recorder
Helen Durke
Deputy

Fee 2.00
Filed

GW

Approved Stock Form—State Publishing Co., Helena, Montana—42234

File No.

T. 93 N. R. 57 E

DUPLICATE

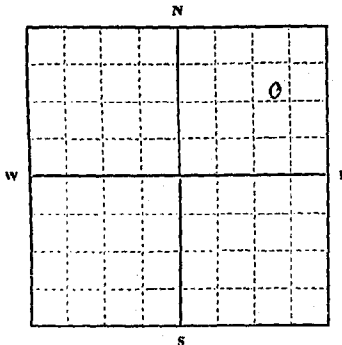
County Richland

STATE OF MONTANA
ADMINISTRATOR OF GROUNDWATER CODE
OFFICE OF STATE ENGINEER

Declaration of Vested Groundwater Rights

(Under Chapter 237, Montana Session Laws, 1961)

1. Mrs. Lester Peterson of Grandmont Adams
(Name of Appropriator) (Address) (Town)
County of Richland State of Montana
have appropriated groundwater according to the Montana laws in effect prior to January 1, 1962, as follows:



NE 1/4 Sec 34 T. 23 R. 57

Indicate point of appropriation and place of use, if possible. Each small square represents 10 acres.

2. The beneficial use on which the claim is based Irrigation
3. Date or approximate date of earliest beneficial use; and how continuous the use has been June 1961
Fall & Summer Months
4. The amount of groundwater claimed (in miner's inches or gallons per minute) 15 gallons
5. If used for irrigation, give the acreage and description of the lands to which water has been applied and name of the owner thereof
3 acres, Borders, Shellerbelle
Shellerbelle, Borders, Shellerbelle
Shellerbelle, Borders, Shellerbelle
6. The means of withdrawing such water from the ground and the location of each well or other means of withdrawal
Electrically driven pump
Large pump
7. The date of commencement and completion of the construction of the well, wells, or other works for withdrawal of groundwater June 1961
8. The depth of water table about 18 ft.
9. So far as it may be available, the type, size and depth of each well or the general specifications of any other works for the withdrawal of groundwater Drilled well 32 ft deep
4 in casing
10. The estimated amount of groundwater withdrawn each year 500,000 gallons
11. The log of formations encountered in the drilling of each well if available None available
12. Such other information of a similar nature as may be useful in carrying out the policy of this act, including reference to book and page of any county record None available

Signature of Owner Mrs. Lester Peterson

Date Dec 27 1963

Three copies to be filed by the owner with the County Clerk and Recorder of the county in which the well is located

Please answer all questions. If not applicable, so state, otherwise the form will be returned.

Original to the County Clerk and Recorder; Duplicate to the State Engineer; Triplicate to the Montana Bureau of Mines and Geology; and Quadruplicate for the Appropriator.

29474

1542
23 22

Walter D. ...
...

Walter D. ...
...

Walter D. ...
...

Walter D. ...
...

Walter D. ...
...

Walter D. ...
...

Walter D. ...
...

Walter D. ...
...

Walter D. ...
...

Walter D. ...
...

STATE OF MONTANA, ss. 286170
County of Richland,
Filed this 30 day of
December A.D. 1963
at 12:14 P.M.
E. L. Kooker
County Recorder
E. Lark
Deputy
fee \$2.00
file

Walter D. ...
...

Walter D. ...
...

OW

Approved Stock Form--State Publishing Co., Helena, Montana--42234

File No.

DUPLICATE

T. 23 N. R. 57 E.

County Richland

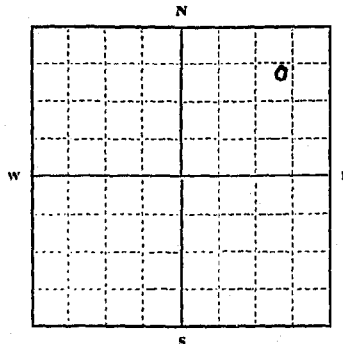
STATE OF MONTANA
ADMINISTRATOR OF GROUNDWATER CODE
OFFICE OF STATE ENGINEER

JAN 10 1964

Declaration of Vested Groundwater Rights

(Under Chapter 237, Montana Session Laws, 1961)

1. Mrs Lester Putnam, of Minard Route Sidney
(Name of Appropriator) (Address) (Town)
County of Richland State of Montana
have appropriated groundwater according to the Montana laws in effect prior to January 1, 1962, as follows:



NE 1/4 Sec 24 T. 23 R. 57

Indicate point of appropriation
and place of use, if possible. Each
small square represents 10 acres.

2. The beneficial use on which the claim is based Household3. Date or approximate date of earliest beneficial use; and how continuous the use has been 19414. The amount of groundwater obtained (in miner's inches or gallons per minute) 10 gallons5. If used for irrigation, give the acreage and description of the lands to which water has been applied and name of the owner thereof Handson & Loun6. The means of withdrawing such water from the ground and the location of each well or other means of withdrawal Electrically driven pump piston type7. The date of commencement and completion of the construction of the well, wells, or other works for withdrawal of groundwater sometime in 19418. The depth of water table about 16 ft9. So far as it may be available, the type, size and depth of each well of the general specifications of any other works for the withdrawal of groundwater well drilled with 1 1/2 inch hole auger & spaced with 8 in tile depth from ground surface about 2 ft10. The estimated amount of groundwater withdrawn each year 73,000 gallons11. The log of formations encountered in the drilling of each well if available gravel & Bottom12. Such other information of a similar nature as may be useful in carrying out the policy of this act, including reference to book and page of any county record None available

Signature of Owner

Mrs Lester PutnamDate Dec 27-1963

Three copies to be filed by the owner with the County Clerk and Recorder of the county in which the well is located.

Please answer all questions. If not applicable, so state, otherwise the form will be returned.

Original to the County Clerk and Recorder; Duplicate to the State Engineer; Triplicate to the Montana Bureau of Mines and Geology, and Quadruplicate for the Appropriator.

29471

STATE OF MONTANA, } ss. 286167
County of Broad, }
Filed this 30 day of
December A. D. 1963.
at 12:08 o'clock P. M.
E. L. Kooper
County Recorder
E. Cook
Deputy

fee \$2.00
filed

GW

Approved Stock Form—State Publishing Co., Helena, Montana—42234

File No.

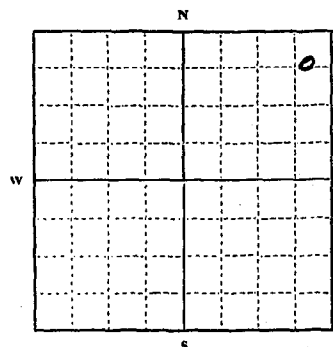
T. 23 N. R. 57 E.
County Richland

DUPLICATE

STATE OF MONTANA
ADMINISTRATOR OF GROUNDWATER CODE
OFFICE OF STATE ENGINEER

Declaration of Vested Groundwater Rights

(Under Chapter 237, Montana Session Laws, 1961)

1. Mrs. Lester Putnam, of Grand Route, Sidney
(Name of Appropriator) (Address) (Town)
County of Richland State of Montana
have appropriated groundwater according to the Montana laws in effect prior to January 1, 1962, as follows:

NE 1/4 Sec. 24 T. 23 R. 57

Indicate point of appropriation and place of use, if possible. Each small square represents 10 acres.

2. The beneficial use on which the claim is based Stock water3. Date or approximate date of earliest beneficial use; and how continuous the use has been Approx. 1900
Continuous4. The amount of groundwater claimed (in miner's inches or gallons per minute) About 30 gal. per Minute5. If used for irrigation, give the acreage and description of the lands to which water has been applied and name of the owner thereof
not used for irrigation6. The means of withdrawing such water from the ground and the location of each well or other means of withdrawal
Electrically driven pump7. The date of commencement and completion of the construction of the well, wells, or other works for withdrawal of groundwater not known8. The depth of water table About 10 ft available9. So far as it may be available, the type, size and depth of each well or the general specifications of any other works for the withdrawal of groundwater
auger bored & lined
supplied with concrete
about 35 x 35 and
14 ft deep10. The estimated amount of groundwater withdrawn each year 60,00011. The log of formations encountered in the drilling of each well if available not available12. Such other information of a similar nature as may be useful in carrying out the policy of this act, including reference to book and page of any county record
no other information
availableSignature of Owner Mrs. Lester Putnam
Date Dec 27-1963

Three copies to be filed by the owner with the County Clerk and Recorder of the county in which the well is located.

Please answer all questions. If not applicable, so state, otherwise the form will be returned.

Original to the County Clerk and Recorder; Duplicate to the State Engineer; Triplicate to the Montana Bureau of Mines and Geology, and Quadruplicate for the Appropriator.

29473

STATE OF TEXAS } ss. 286169
County of Richmond }
I, the undersigned, Clerk of said County, do hereby certify that the within and foregoing is a true and correct copy of the original as the same appears from the records of said County.
Witness my hand and the seal of said County at the City of Richmond, Texas, this 30 day of
December, A. D. 1963.
at 12:12 P. M.
E. L. Kooker
County Recorder
E. Cook
Deputy

Fee \$2.00
filed

File No.

T. 23 N. R. 57 E.
County Richland

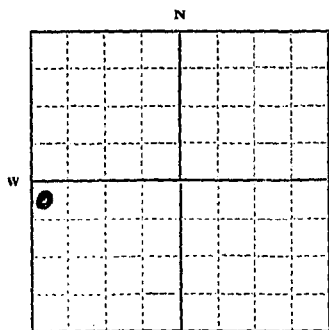
DUPLICATE

STATE OF MONTANA
ADMINISTRATOR OF GROUNDWATER CODE
OFFICE OF STATE ENGINEER

JAN 19 1964

Declaration of Vested Groundwater Rights

(Under Chapter 237, Montana Session Laws, 1961)

1. Charles Thompson, of 280 Shaw Sidney
(Name of Appropriator) (Address) (Town)
County of Richland State of Montana
have appropriated groundwater according to the Montana laws in effect prior to January 1, 1962, as follows:

SW 1/4 Sec. 24 T. 28 R. 57

Indicate point of appropriation and place of use, if possible. Each small square represents 10 acres.

2. The beneficial use on which the claim is based... Stock water
3. Date or approximate date of earliest beneficial use; and how continuous the use has been... 1952 Continuous
Repaired in Nov. 1963
4. The amount of groundwater claimed (in miner's inches or gallons per minute)... not used
5. If used for irrigation, give the acreage and description of the lands to which water has been applied and name of the owner thereof
6. The means of withdrawing such water from the ground and the location of each well or other means of withdrawal... Electric Motor

7. The date of commencement and completion of the construction of the well, wells, or other works for withdrawal of groundwater... 1952

8. The depth of water table...

30 ft. full depth 61 ft

9. So far as it may be available, the type, size and depth of each well or the general specifications of any other works for the withdrawal of groundwater...

5.8 ft. deep 6 inch. in. well with pump
at 134 ft. depth for 100 ft. in.
Patent splash shield removed Nov. 1963

10. The estimated amount of groundwater withdrawn each year...

11. The log of formations encountered in the drilling of each well if available...

Gravel, Clay Coal.

12. Such other information of a similar nature as may be useful in carrying out the policy of this act, including reference to book and page of any county record...

Signature of Owner

Charles Thompson

Date.....

Three copies to be filed by the owner with the County Clerk and Recorder of the county in which the well is located.

Please answer all questions. If not applicable, so state, otherwise the form will be returned.

Original to the County Clerk and Recorder; Duplicate to the State Engineer; Triplicate to the Montana Bureau of Mines and Geology, and Quadruplicate for the Appropriator.

30069

200

200

286775

STATE OF MONTANA, } ss.
County of Richland,

Filed this 2 day of
January A. D. 1964
at 9:12 o'clock, 2 M.

E. L. Hooker
County Recorder

E. Cook
Deputy

fee \$2.00
filed

File No.

T. 22 N. R. 57 E.

DUPLICATE

County Richland

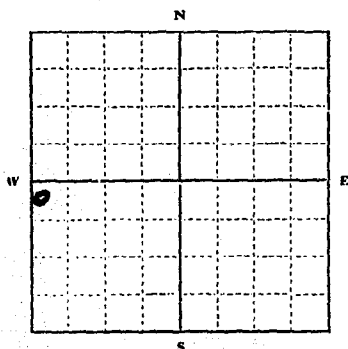
STATE OF MONTANA
ADMINISTRATOR OF GROUNDWATER CODE
OFFICE OF STATE ENGINEER

JAN 10 1964

Declaration of Vested Groundwater Rights

(Under Chapter 237, Montana Session Laws, 1961)

1. Charles Thompson, of 220 S. Main St. Sidney
(Name of Appropriator) (Address) (Town)
County of Richland State of Montana
have appropriated groundwater according to the Montana laws in effect prior to January 1, 1962, as follows:



SW 1/4 Sec. 24 T. 22 R. 57

Indicate point of appropriation and place of use, if possible. Each small square represents 10 acres.

2. The beneficial use on which the claim is based Stockwater

3. Date or approximate date of earliest beneficial use; and how continuous the use has been 1912

4. The amount of groundwater claimed (in miner's inches or gallons per minute) not tested

5. If used for irrigation, give the acreage and description of the lands to which water has been applied and name of the owner thereof none

6. The means of withdrawing such water from the ground and the location of each well or other means of withdrawal Hand pump

7. The date of commencement and completion of the construction of the well, wells, or other works for withdrawal of groundwater. no record

8. The depth of water table 14 ft total 12 ft to water

9. So far as it may be available, the type, size and depth of each well or the general specifications of any other works for the withdrawal of groundwater.

10. The estimated amount of groundwater withdrawn each year not recorded

11. The log of formations encountered in the drilling of each well if available Seamed clay & sand

12. Such other information of a similar nature as may be useful in carrying out the policy of this act, including reference to book and page of any county record.

Signature of Owner Charles Thompson

Date Jan 9 1964

Three copies to be filed by the owner with the County Clerk and Recorder of the county in which the well is located.

Please answer all questions. If not applicable, so state, otherwise the form will be returned.

Original to the County Clerk and Recorder; Duplicate to the State Engineer; Triplicate to the Montana Bureau of Mines and Geology; and Quadruplicate for the Appropriator.

30070

286776

STATE OF MONTANA, } ss.
County of Richland,

Filed this 2 day of
January A. D. 19 64
at 9:13 o'clock, P.M.

E. H. Shoken
County Recorder

E. Cook
Deputy

fee \$2.00
filed

G.

Approved Stock Form—State Publishing Co., Helena, Montana—42234

File No.

T. 23 N 57 E

DUPLICATE

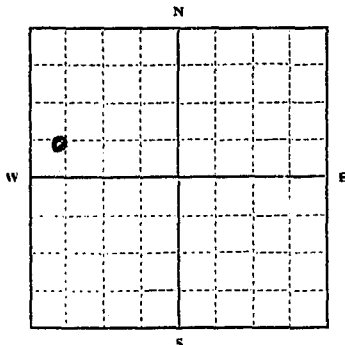
County Richland

STATE OF MONTANA
ADMINISTRATOR OF GROUNDWATER CODE
OFFICE OF STATE ENGINEER

Declaration of Vested Groundwater Rights

(Under Chapter 237, Montana Session Laws, 1961)

1. Charles Thompson of 2208 Thane NE Libby
(Name of Appropriator) (Address) (Town)
County of Richland State of Montana
have appropriated groundwater according to the Montana laws in effect prior to January 1, 1962, as follows:



24 NW 1/4 Section 24 T23 R57

Indicate point of appropriation and place of use, if possible. Each small square represents 10 acres.

2. The beneficial use on which the claim is based.
Household consumption

3. Date or approximate date of earliest beneficial use; and how continuous the use has been. 1955

4. The amount of groundwater claimed (in miner's inches or gallons per minute).
Enough to supply house

5. If used for irrigation, give the acreage and description of the lands to which water has been applied and name of the owner thereof.
1/8 of one acre

6. The means of withdrawing such water from the ground and the location of each well or other means of withdrawal.
Electric motor pressure pump

7. The date of commencement and completion of the construction of the well, wells, or other works for withdrawal of groundwater. 1955

8. The depth of water table. Total depth of well 36 ft

9. So far as it may be available, the type, size and depth of each well or the general specifications of any other works for the withdrawal of groundwater.
This well is a down land point inside of ranch enclosure

10. The estimated amount of groundwater withdrawn each year

11. The log of formations encountered in the drilling of each well if available.
Gravel, sand.

12. Such other information of a similar nature as may be useful in carrying out the policy of this act, including reference to book and page of any county record

Signature of Owner C. Thompson

Date Jan. 2, 1964

Three copies to be filed by the owner with the County Clerk and Recorder of the county in which the well is located.

Please answer all questions. If not applicable, so state, otherwise the form will be returned.

Original to the County Clerk and Recorder; Duplicate to the State Engineer; Triplicate to the Montana Bureau of Mines and Geology, and Quadruplicate for the Appropriator.

30071

100 46
100 31
100 1

100 46
100 31
100 1

286.777

STATE OF MONTANA, } ss.
County of Richland,

Filed this 2 day of

January A. D. 19 44

at 9:14 o'clock, P.M.

E. L. Hooker
County Recorder

E. L. Hooker

Deputy

Fee \$2.00
Filed

GW.

Approved Stock Form—State Publishing Co., Helena, Montana—42234

File No.

T 23^N R 57^E

DUPLICATE

County Richland

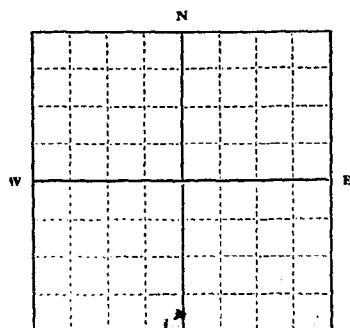
STATE OF MONTANA
ADMINISTRATOR OF GROUNDWATER CODE
OFFICE OF STATE ENGINEER

JAN 10 1964

Declaration of Vested Groundwater Rights

(Under Chapter 237, Montana Session Laws, 1961)

1. James G. Coon of Girard Rte Silsby
(Name of Appropriator) (Address) (Town)
County of Richland State of Montana
have appropriated groundwater according to the Montana laws in effect prior to January 1, 1962, as follows:



Indicate point of appropriation and place of use, if possible. Each small square represents 10 acres.

2. The beneficial use on which the claim is based Limestone water

3. Date or approximate date of earliest beneficial use; and how continuous the use has been Aug. 1898 every summer & fall

4. The amount of groundwater claimed (in miner's inches or gallons per minute) 4 gallons

5. If used for irrigation, give the acreage and description of the lands to which water has been applied and name of the owner thereof

6. The means of withdrawing such water from the ground and the location of each well or other means of withdrawal pump & windmill cyclinder

7. The date of commencement and completion of the construction of the well, wells, or other works for withdrawal of groundwater Aug. 1958

8. The depth of water table about 40 ft.

9. So far as it may be available, the type, size and depth of each well or the general specifications of any other works for the withdrawal of groundwater drilled 5 3/8 in steel casing 186 ft.

10. The estimated amount of groundwater withdrawn each year 500,000

11. The log of formations encountered in the drilling of each well if available not available

12. Such other information of a similar nature as may be useful in carrying out the policy of this act, including reference to book and page of any county record not available

Signature of Owner

James G. CoonDate Dec. 31, 1963

Three copies to be filed by the owner with the County Clerk and Recorder of the county in which the well is located.

Please answer all questions. If not applicable, so state, otherwise the form will be returned.

Original to the County Clerk and Recorder; Duplicate to the State Engineer; Triplicate to the Montana Bureau of Mines and Geology, and Quadruplicate for the Appropriator.

29581

32-23-27

STATE OF MONTANA, } ss. 286287
County of Richland, }

31 day of
December A.D. 1963.

8:07
E. L. Hogarty
Helen Burke
Deputy

for
filed

File No.

DUPLICATE

T. 23 ~ 57¹/₂County Richland

STATE OF MONTANA
ADMINISTRATOR OF GROUNDWATER CODE
OFFICE OF STATE ENGINEER

JAN 10 1964

STATE ENGINEER

Notice of Completion of Groundwater Appropriation
Without Well

(Under Chapter 237 Montana Session Laws, 1961)

Date of Appropriation of Groundwater June 1930Owner James A. Coon Address Liberty, Mont.Contractor (if any) none

Address of Contractor

Date Started June 1930 Date Completed has been improved since

Describe means of obtaining groundwater without a well "as by sub-irrigation and other natural processes". Include depth to water when applicable. dig in box about 7 ft. deep about 7 ft square it has since been cemented the water is piped about 150 ft to cement tank in plastic pipe to tank

Quantity of water developed and used with explanation of method used to measure or estimate such amount. If use is intermittent

estimate approximate lengths of periods of use every summer + fall water is generally adequate but is sometimes short it seems to vary

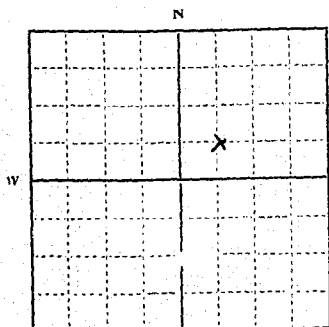
Signature of Owner James A. CoonDate Dec. 31 1963

This form to be prepared by contractor (if any), otherwise by the owner.

Three copies of this notice are to be filed with the County Clerk and Recorder of the county in which the works are located.

Please answer all questions. If not applicable, so state, otherwise the form will be returned.

Original to the County Clerk and Recorder; duplicate to the State Engineer; Triplicate to the Montana Bureau of Mines and Geology and Quadruplicate for the Appropriator.



N.E. 1/4 of Sec. 25, T. 23, R. 57
Indicate point of appropriation
and place of use, if possible.

29586

286292

STATE OF MONTANA, } ss. 286292

County of Richland, }
December 31 day of

8:12 A.M. 1962

E. L. Hooper

County Recorder
John Duerke

Deputy

for 2.00
filed

File No.

T. 23 N. 57 E.

DUPLICATE

County Richland

STATE OF MONTANA
ADMINISTRATOR OF GROUNDWATER CODE
OFFICE OF STATE ENGINEER

JAN 10 1964

STATE ENGINEER

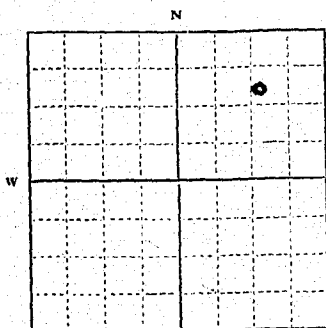
Notice of Completion of Groundwater Appropriation
Without Well

(Under Chapter 237 Montana Session Laws, 1961)

Date of Appropriation of Groundwater 1915Owner Charles Thompson Address Liberty, MontanaContractor (if any) Fred LaSalleAddress of Contractor LibertyDate Started Don't Know Date Completed Don't Know

Describe means of obtaining groundwater without a well "as by sub-irrigation and other natural processes". Include depth to water when applicable.

Dug with Shovel & Shovel



N6.26 1/4 Sec 26 T 22 R 57

Indicate point of appropriation and place of use, if possible.

Quantity of water developed and used with explanation of method used to measure or estimate such amount. If use is intermittent

estimate approximate lengths of periods of use.

6 Months
Piped into trough measured
by fall from pipe

Signature of Owner Charles Thompson

Date Jan 2, 1964

This form to be prepared by contractor (if any), otherwise by the owner.

Three copies of this notice are to be filed with the County Clerk and Recorder of the county in which the works are located.

Please answer all questions. If not applicable, so state, otherwise the form will be returned.

Original to the County Clerk and Recorder; duplicate to the State Engineer; Triplicate to the Montana Bureau of Mines and Geology and Quadruplicate for the Appropriator.

286772

STATE OF MONTANA, }
County of Richland, } ss.

Filed this 2 day of
January A. D. 1964
at 9:09 o'clock, A.M.
E. L. Hooker
County Recorder
E. Hooker
Deputy

for \$2.00
filed

File No. _____

DUPLICATE

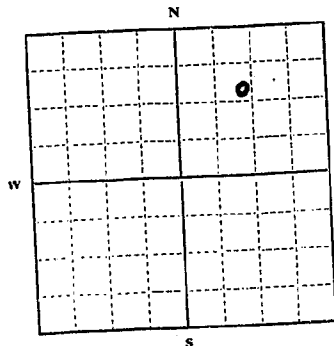
T 23 N 57 E

County Richland

STATE OF MONTANA
ADMINISTRATOR OF GROUNDWATER CODE
OFFICE OF STATE ENGINEER

Declaration of Vested Groundwater Rights
(Under Chapter 237, Montana Session Laws, 1961)

1. Charles Thompson, of 220-8th Ave NE Sidney
(Name of Appropriator) (Address) (Town)
County of Richland State of Montana
have appropriated groundwater according to the Montana laws in effect prior to January 1, 1962, as follows:



NB. 7E 1/4 Sec 26 T 23 R 57

Indicate point of appropriation and place of use, if possible. Each small square represents 10 acres.

2. The beneficial use on which the claim is based Rock water
3. Date or approximate date of earliest beneficial use; and how continuous the use has been 1935
4. The amount of groundwater claimed (in miner's inches or gallons per minute) no test at time of boring
5. If used for irrigation, give the acreage and description of the lands to which water has been applied and name of the owner thereof
6. The means of withdrawing such water from the ground and the location of each well or other means of withdrawal Windmill

7. The date of commencement and completion of the construction of the well, wells or other works for withdrawal of groundwater Sept 1935 record not available

8. The depth of water table 15 ft from top to water

9. So far as it may be available, the type, size and depth of each well or the general specifications of any other works for the withdrawal of groundwater 18 inch Boring depth 28

10. The estimated amount of groundwater withdrawn each year

11. The log of formations encountered in the drilling of each well if available 4 ft gravel clay

12. Such other information of a similar nature as may be useful in carrying out the policy of this act, including reference to book and page of any county record

Signature of Owner Charles Thompson

Date Jan 2 1964

Three copies to be filed by the owner with the County Clerk and Recorder of the county in which the well is located.

Please answer all questions. If not applicable, so state, otherwise the form will be returned.

Original to the County Clerk and Recorder; Duplicate to the State Engineer; Triplicate to the Montana Bureau of Mines and Geology, and Quadruplicate for the Appropriator.

30068

15 22 1 1964

286774

STATE OF MONTANA, }
County of Richland, } ss.

Filed this 2 day of
January A. D. 1964
at 9:11 o'clock, A.M.
E. L. Hooker
County Recorder
E. Cook
Deputy

for \$200
filed