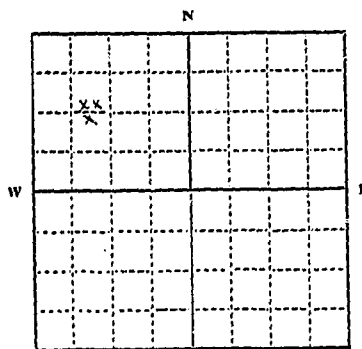


Notice of Appropriation of Groundwater (Under Chapter 237 Montana Session Laws, 1961, as amended)

USE
25

- I, SIMARD BROS, of BAINVILLE
(Name of Appropriator) (Address) (Town)
County of ROOSEVELT, State of MONT, intend to appropriate groundwater in accordance with Chapter 237, Montana Session Laws of 1961.
- The beneficial use to which water is to be applied is STOCK & DOMESTIC
(describe lands to be benefited, if for irrigation)
- The rate of use in gallons per minute or miner's inches of groundwater claimed ?
- The annual period (inclusive dates) of intended use 365 DAYS
- The probable or intended date of first beneficial use ?
- The probable or intended date of commencement and completion of the well* or wells* ?
- The location, type, size and depth of well or wells contemplated ?
3 WELLS
- The probable or estimated depth of the water table or artesian aquifer ?
- Name, address and license number of the driller engaged ?

- Give such other similar information as may be useful in carrying out the policy of this act ?

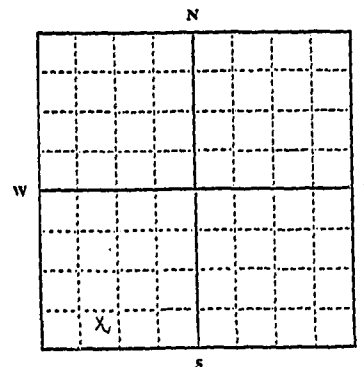


3 WELLS NWNW 1/4 SWNW 1/4 Sec. 25 T. 27N R. 2E
Locate well or other means of development as accurately as possible on the plat.

Notice of Appropriation of Groundwater (Under Chapter 237 Montana Session Laws, 1961, as amended)

USE 25

- I, SIMARD BROS., of BAINVILLE
(Name of Appropriator) (Address) (Town)
County of ROOSEVELT, State of MONT., intend to appropriate groundwater in accordance with Chapter 237, Montana Session Laws of 1961.
- The beneficial use to which water is to be applied is STOCK
(describe lands to be benefited, if for irrigation)
- The rate of use in gallons per minute or miner's inches of groundwater claimed ?
- The annual period (inclusive dates) of intended use 365 DAYS
- The probable or intended date of first beneficial use ?
- The probable or intended date of commencement and completion of the well* or wells* ?
- The location, type, size and depth of well or wells contemplated ?
- The probable or estimated depth of the water table or artesian aquifer ?
- Name, address and license number of the driller engaged ?
- Give such other similar information as may be useful in carrying out the policy of this act ?



SW 1/4 Sec. 25 T.27N R.58E
Locate well or other means of development as accurately as possible on the plat.

Page 1 of 1

County Lansett Twp. 27 Rge. 59

[illegible]

File No.

T. 27 N. R. 59 E

DUPLICATE

LOG

NOV 20 1968

STATE OF MONTANA
ADMINISTRATOR OF GROUNDWATER CODE
OFFICE OF STATE ENGINEERCounty Bossawelt

Top of Ground
Clay and sandy
(Elev. above sea level.....)

46
56 gravel
63 clay
73 coal
93 clay & sand
94 coal
96 clay
98 rock
170 mostly clay
174 coal 1 1/2 G.P.M.
216 clay
217 coal
240 clay
243 coal
260 clay
267 coal
268 clay
279 coal
284 sand water
290 clay

Notice of Completion of Groundwater Appropriation by Means of Well

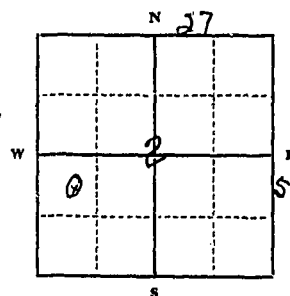
DEVELOPED AFTER JANUARY 1, 1962

(Under Chapter 237, Montana Session Laws, 1961)

Owner Berry Bros. - Donald Berry Address 815 Taylor St. Medford OregonDriller Albert Anderson Address Medicine LakeDate of Notice of appropriation of groundwater May 21 - 68Date well started May 9 - 68 Date completed May 21 - 68Type of well drilled Equipment used rotary
(Dug, driven, bored or drilled) (Churn drill, rotary or other)Water use: Domestic ☐ Municipal ☐ Stock ☒ Irrigation ☐
Industrial ☐ Drainage ☐ Other ☐

Indicate on the diagram the character and thickness of the different strata met with in drilling, such as soil, clay, shale, gravel, rock or sand, etc. Show depth at which water is encountered, thickness and character of water-bearing strata and height to which the water rises in the well.

Size of Drilled Hole	Size and Weight of Casing	From (Feet)	To (Feet)	PERFORATIONS		
				Kind Size	From (Feet)	To (Feet)
5 5/8	4 inch	-1-6	271	0	0	0
To 268'	1.0.	drill				
4 3/4 To 290'	11 lb.					

Static Water Level for non-flowing well 92 feet.Shut-in Pressure for Flowing Well 0Pumping Water Level 250 feet at 6 gal. per minute.Discharge in gal. per min. of flowing well 0How Tested BailerLength of Test 1 hr.

Remarks: (Gravel packing, cementing, packers, type of shutoff)

NW 1/4 Sec. 2 T. 27 R. 59
Indicate location of well and place of use, if possible. Each small square represents 40 acres.

(Continue on reverse side)

USE—If used for irrigation, industrial, drainage or other. Explain, state number of acres and location or other data (i.e.: Lot, Block and Addition).

Show exact depth of bottom.

This form to be prepared by driller, and three copies to be filed by the owner with the County Clerk and Recorder in the county in which the well is located, tissue copy to be retained by driller.

Please answer all questions. If not applicable, so state, otherwise the form will be returned.

Driller's License Number 106Driller's Signature Albert Anderson

44,787

44,787

INDEXED

File No. 666 Doc. No. 238956

**NOTICE OF COMPLETION OF GROUND-
WATER APPROPRIATION BY MEANS OF
WELL**

Barry Bros. - Donald Barry
to
The Public

STATE OF MONTANA, } ss.
County of Roosevelt,

Filed this 19th day of

November, A.D. 19 68

at 8:00 o'clock A.M.

Eleanor A. Schmeltzer
County Recorder

Margaret M. Brown
Deputy

Fee \$2.00 pd.
Donald W. Barry
815 Taylor St.
Medford, Oregon 97501

Received from.....

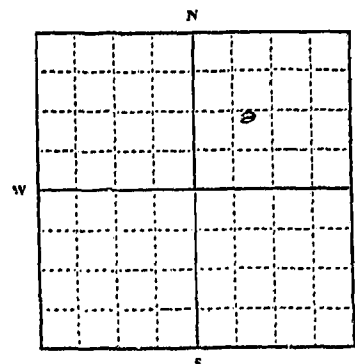
Notice of Appropriation of Groundwater

(Under Chapter 237, Montana Session Laws, 1961)

5

1. I, Nelson Ranch Inc., of _____, (Name of Appropriator) _____, (Address) _____, (Town) _____, County of Beauregard, State of _____, intend to appropriate groundwater in accordance with Chapter 237, Montana Session Laws of 1961.
2. The beneficial use to which water is to be applied is Stock
(describe lands to be benefited, if for irrigation)
3. The rate of use in gallons per minute or miner's inches of groundwater claimed 100
4. The annual period (inclusive dates) of intended use Year around
5. The probable or intended date of first beneficial use 1964
6. The probable or intended date of commencement and completion of the well* or wells* 1964
7. The location, type, size and depth of well or wells contemplated 8' Concrete
8. The probable or estimated depth of the water table or artesian aquifer 3'
9. Name, address and license number of the driller engaged Self

10. Give such other similar information as may be useful in carrying out the policy of this act

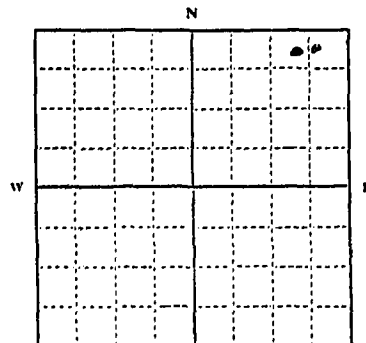


SW NE 1/4 Sec 5 T. 27N. R. 59E
Locate well or other means of development as accurately as possible on the plat.

Notice of Appropriation of Groundwater (Under Chapter 237, Montana Session Laws, 1961)

1. I, Nelson Ranch, Inc., of Bainville Mont.
(Name of Appropriator) (Address) (Town)
County of Bainville, State of Mont., intend to appropriate groundwater in accordance with Chapter 237, Montana Session Laws of 1961.
2. The beneficial use to which water is to be applied is #1 Domestic #2 Stock -
(describe lands to be benefited, if for irrigation) #1-600 #2-200
3. The rate of use in gallons per minute or miner's inches of groundwater claimed #1-200
4. The annual period (inclusive dates) of intended use Year around
5. The probable or intended date of first beneficial use #1-1987 #2-1940
6. The probable or intended date of commencement and completion of the well* or wells* SAME
7. The location, type, size and depth of well or wells contemplated #1 20' - #2 8' #1 36" CONCRETE #2 36"
8. The probable or estimated depth of the water table or artesian aquifer #1 1' #2 1'
9. Name, address and license number of the driller engaged Self

10. Give such other similar information as may be useful in carrying out the policy of this act.



NE NE 1/4 Sec. 5 T. 27 N. R. 57 E
Locate well or other means of development as accurately as possible on the plat.

File No. _____

T 27 N 59 E

DUPLICATE

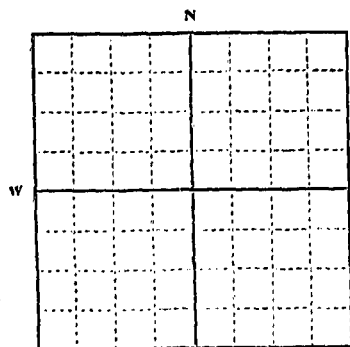
County RoosveltSTATE OF MONTANA
ADMINISTRATOR OF GROUNDWATER
OFFICE OF STATE ENGINEERRECEIVED
DEC 5 1962Notice of Completion of Groundwater
Appropriation by Means of Well ENGINEER

(Under Chapter 237, Montana Session Laws, 1961)

Owner W. & W. Wilson Address Bainville, Mont.Driller Western Drilling Co. Address Medicine Lake, Mont.Date of Notice of Appropriation of Groundwater 10-10-62Date well started 10-18-62 Date Completed 10-20-62Type of well drilled Equipment Used rotary
(dug, driven, bored or (Churn, drill, rotary or
drilled) other)Water Use: Domestic ☐ Municipal ☐ Other ☐ Irrigation ☐
Industrial ☐ Drainage ☐ Stock ☒

Indicate on the diagram the character and thickness of the different strata met with in drilling, such as soil, clay, shale, gravel, rock or sand, etc. Show depth at which water is encountered, thickness and character of water-bearing strata and height to which water rises in the well.

Size of Drilled Hole	Size and Weight of Casing	From (Feet)	To (Feet)	PERFORATIONS		
				Kind Size	From (Feet)	To (Feet)
6 1/4"	4" steel 9" per ft	0	74' 6"			

NE 1/4 Sec. 19 T27 R59
Indicate location of well and place of use, if possible. Each small square represents 10 acres.

Show exact depth of bottom.

Static Water Level for non-flowing Well 40 feet.

Shut-in Pressure for Flowing Well _____

Pumping Water Level 65 feet at 8 gal. per minute.

Discharge in gal. per min. of flowing well _____

How Tested pumped Length of Test 3 hrs.Remarks: (Gravel packing, cementing, packers, type of shutoff, location of place of use of groundwater if not at well, and any other similar pertinent information, including number of acres irrigated, if used for irrigation) A seal wasmade 6 ft up from lower end of casing to shut off water from up above from entering well.106
Driller's License NumberLloyd H. Carlson
Driller's Signature

This form to be prepared by driller, and three copies to be filed by the owner with the County Clerk and Recorder in the county in which the well is located.

Please answer all questions. If not applicable, so state, otherwise the form will be returned.

Original to the County Clerk and Recorder; duplicate to the State Engineer; Triplicate to the Montana Bureau of Mines and Geology and Quadruplicate for the Appropriator.

2631

File No. 315 Doc. No.

**NOTICE OF COMPLETION OF GROUND-
WATER APPROPRIATION BY MEANS
OF WELL**

W. L. Wilson

to 214963

The Public

STATE OF MONTANA. } ss.
County of Roosevelt,

Filed this 4th day of
December, A.D. 1962

at 8:00 o'clock A. M.

Eleanor A. Schmeltzer
County Recorder

Fee \$2.00 pd. Deputy

W. L. Wilson
Bainville, Montana.

Received from

Handwritten notes and stamps on the right side of the document, including a large "L" and various illegible markings.

File No.

T

27N-R-59-E

DUPLICATE

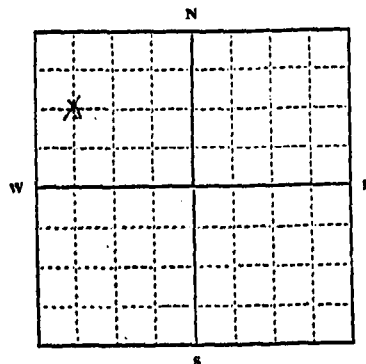
County Roosevelt

STATE OF MONTANA
ADMINISTRATOR OF GROUNDWATER CODE
OFFICE OF STATE ENGINEER

Declaration of Vested Groundwater Rights

(Under Chapter 237, Montana Session Laws, 1961)

1. Oscar Bono, of Belleville, Montana
(Name of Appropriator) (Address) (Town)
County of Roosevelt State of Montana
have appropriated groundwater according to the Montana laws in effect prior to January 1, 1962, as follows:



1/4 Sec. 18 T. 27 R. 59

Indicate point of appropriation and place of use, if possible. Each small square represents 10 acres.

2. The beneficial use on which the claim is based.....
3. Date or approximate date of earliest beneficial use; and how continuous the use has been. December, 1967
4. The amount of groundwater claimed (in miner's inches or gallons per minute).....
5. If used for irrigation, give the acreage and description of the lands to which water has been applied and name of the owner thereof.....
6. The means of withdrawing such water from the ground and the location of each well or other means of withdrawal.....
7. The date of commencement and completion of the construction of the well, wells, or other works for withdrawal of groundwater.....
8. The depth of water table.....
9. So far as it may be available, the type, size and depth of each well or the general specifications of any other works for the withdrawal of groundwater.....
10. The estimated amount of groundwater withdrawn each year.....
11. The log of formations encountered in the drilling of each well if available.....
12. Such other information of a similar nature as may be useful in carrying out the policy of this act, including reference to book and page of any county record.....

Signature of Owner.....

Date. January 8th, 1967

Three copies to be filed by the owner with the County Clerk and Recorder of the county in which the well is located.

Please answer all questions. If not applicable, so state, otherwise the form will be returned.

Original to the County Clerk and Recorder; Duplicate to the State Engineer; Triplicate to the Montana Bureau of Mines and Geology, and Quadruplicate for the Appropriator.

42.747

PHONE BR 3-5491

P. O. BOX 802

MON-DAK DRILLING CO.

WATER WELL DRILLING
WILLISTON, NORTH DAKOTA

December 6, 1967

LOG FOR LITTLE ROCK CREEK RIVER, MONTANA

- 1 Surface Sand
- 1-31 Brown Clay
- 31-89 Sandy Brown Clay
- 89-92 Coal
- 92-150 Sandy Brown Clay
- 150-198 Brown Clay with Coal streaks
- 198-200 Coal
- 200-209 Sandy Brown Clay
- 209-219 Grey Clay
- 219-223 Coal
- 223-278 Grey Clay
- 278-280 Rock
- 280-282 Coal
- 282-320 Sand Stepped in hard clay

MONTANA WATER RESOURCES BOARD

RECEIVED

JAN 11 1968

278 ft. of 1 1/2" O.D. 9 lb. steel casing
45 ft. of 2 3/8" tubing
Failing Exploration box welded on 2 3/8" tubing
Well bailed 10 million per minute level remains at 140 ft.
Static fluid level 120 ft.
Top water shut off with 1 1/2" casing.
Water coming in bottom 40 ft.

Pump set at 166 ft. 1/2 H.P. UDS Sub. pump let down on 1" galvanized pipe.
Gunny sack broken at 275 ft.

(no 162)

Melvin Traugott

Williston N Dak

10/2 NW 18-57-59

INDEXED

File No. 660 Doc. No. 235778

**DECLARATION OF VESTED GROUND-
WATER RIGHTS**

Oscar Romo

To

The Public

STATE OF MONTANA.
County of Roosevelt,

ss.

Filed this 9th day of

January, A.D. 1968

at 1:15 o'clock P. M.

Eleanor A. Schmeltzer
County Recorder

Margaret M. Brown
Deputy

Fee \$2.00 pd.

Received from Oscar Romo

Bainville, Montana 59212

File No.

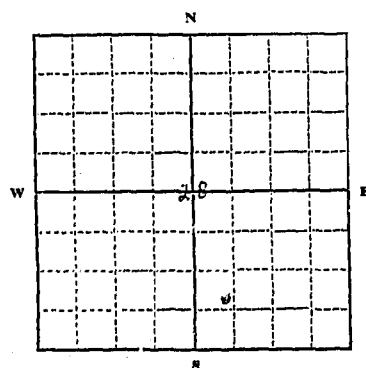
T. 27N R. 59E

DUPLICATE *SW*County RooseveltUndeveloped spring
out north.STATE OF MONTANA
ADMINISTRATOR OF GROUNDWATER CODE
OFFICE OF STATE ENGINEERRECEIVED
AUG 13 1963

STATE ENGINEER

Notice of Completion of Groundwater Appropriation
Without Well

(Under Chapter 237 Montana Session Laws, 1961)

Date of Appropriation of Groundwater Date of original leaseOwner Bur. of Land Mgmt. Address Billings, Mont.Contractor (if any) NoneAddress of Contractor --Date Started -- Date Completed --Describe means of obtaining groundwater without a well "as by
sub-irrigation and other natural processes". Include depth to
water when applicable. Natural spring

SW 1/4 SE Sec. 28 T. 27N R. 59E

Indicate point of appropriation
and place of use, if possible.Quantity of water developed and used with explanation of method
used to measure or estimate such amount. If use is intermittent

estimate approximate lengths of periods of use

stock water for approximately 50 headSignature of Lessee Owner Donald W. BerryW. O. and D.W. and Ruth E. Berry & W.L. Wilson
Date July 27, 1963

This form to be prepared by contractor (if any), otherwise by the owner.

Three copies of this notice are to be filed with the County Clerk and Recorder of the county in which the
works are located.

Please answer all questions. If not applicable, so state, otherwise the form will be returned.

Original to the County Clerk and Recorder; duplicate to the State Engineer; Triplicate to the Montana
Bureau of Mines and Geology and Quadruplicate for the Appropriator.

File No. 359 Doc. No. 218390

**NOTICE OF COMPLETION OF GROUNDWATER
APPROPRIATION WITHOUT WELL**

Donald W. Berry, et al

to

The Public

STATE OF MONTANA. } ss.
County of Roosevelt,

Filed this 12th day of
August, A.D. 19 63
at 10:40 o'clock A. M.

Eleanor A. Schmeltzer
County Recorder

Betty M. Wilson
Deputy

Fee \$2.00 pd.
Donald W. Berry
815 Taylor
Medford, Oregon

Received from

GWs

File No.

DUPLICATE

T. 27N R. 59E

County. Rosebud

RECEIVED
DEC 30 1963

STATE OF MONTANA
ADMINISTRATOR OF GROUNDWATER CODE
OFFICE OF STATE ENGINEER

STATE ENGINEER

Notice of Completion of Groundwater Appropriation Without Well

(Under Chapter 237 Montana Session Laws, 1961)

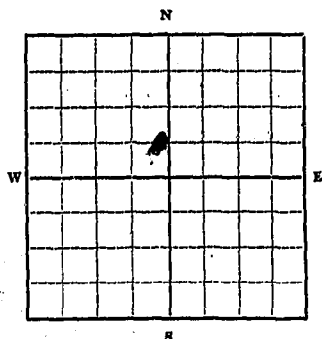
Date of Appropriation of Groundwater over 30 years
Wm. O. & Donald W. & Ruth E. Berry &
Owner W. L. Wilson Address Rt. 1, Bainville, Mont.

Contractor (if any) not applicable

Address of Contractor " "

Date Started " " Date Completed " "

Describe means of obtaining groundwater without a well "as by sub-irrigation and other natural processes". Include depth to water when applicable. Natural spring



SE 1/4 NW Sec. 33 T. 27N R. 59E

Indicate point of appropriation and place of use, if possible.

Quantity of water developed and used with explanation of method used to measure or estimate such amount. If use is intermittent estimate approximate lengths of periods of use

stock water for few head of cattle

(very small spring, unknown rate of flow)

Signature of Owner Donald W. Berry

Donald W. Berry, Co-owner

Date December 24, 1963

This form to be prepared by contractor (if any), otherwise by the owner.

Three copies of this notice are to be filed with the County Clerk and Recorder of the county in which the works are located.

Please answer all questions. If not applicable, so state, otherwise the form will be returned.

Original to the County Clerk and Recorder; duplicate to the State Engineer; Triplicate to the School of Mines and Quadruplicate for the Appropriator.

462

NOTICE OF COMPLETION OF GROUNDWATER
APPROPRIATION WITHOUT WELL.

Wm. O. & Donald W. & Ruth E. Berry
& W. L. Wilson,
by Donald W. Berry

to 220276

The Public

County of Multnomah } ss
City of Portland }
I, _____, Clerk of said County,
do hereby certify that on
_____ A. D. 19____
the _____ day of _____
_____ 30th _____
Eleanor A. Schmeltzer _____
December _____ County Recorder. 63
Margaret M. Brown A.
Deputy.

Fee \$2.00 pd.

Donald W. Berry, 815 Taylor St.,
Medford, Ore.

GROUNDWATER INDEX

Page 1 of 1

County Larson Twp. 26 Rge. 46

[illegible]

File in 1961

26N-46E 2
JAN 15 1962

DECLARATION OF VESTED GROUND WATER RIGHTS STATE ENGINEER

BE IT KNOWN That the undersigned DOES HEREBY PUBLISH AND DECLARE, in accordance with the provisions of Chapter 237, Laws of 1961 of the Legislative Assembly of the State of Montana, that the undersigned, by reason of beneficial use, claims and has acquired certain vested ground water rights and DOES HEREBY MAKE DECLARATION of vested ground water rights as follows:

1. Name and address of Claimant: John T. Stensland and Dolores M. Stensland
2. Beneficial use on which claim is based: Irrigation of land for agricultural use.
3. Date (or approximate date) of earliest beneficial use, and how continuous the use has been: approximately 1950. Continuous use.
4. Amount of ground water claimed: 900 gallons per minute
5. Where beneficial use has been for irrigation, acreage, description of lands to which ground water has been applied, and name of owner thereof: SW 1/4 of Sec. 2, T. 26 N., R. 46 E., Roosevelt County, Montana, containing 40 acres, owners, John T. Stensland and Dolores M. Stensland
6. Description of means of withdrawing ground water from the ground and location of each well or other means of withdrawal: Well and pump
7. Date of commencement and completion of construction of well, wells, or other works for withdrawal of ground water: approximately 1950
8. Depth of water table: unknown
9. To the extent available, the type, size, and depth of each well, or the general specifications of any other works for the withdrawal of ground water: drilled well
10. Estimated amount of ground water withdrawn each year: 140,520,000 gals.
11. The log of formations encountered in drilling of each well: unavailable
12. Other information: _____

WITNESS our hands at Wolf Point, Montana, this 24th day of December, 1961.

John T. Stensland
Dolores M. Stensland

STATE OF MONTANA,
COUNTY OF ROOSEVELT)
: SS.

On this 29th day of December, in the year nineteen hundred
and sixty-one, before me, Baxter Larson,
a Notary Public for the State of Montana, personally appeared John B.
Stensland and Dolores M. Stensland,
known to me to be the person s whose name s are subscribed to the within
instrument, and acknowledged to me that the y executed the same.

IN WITNESS WHEREOF, I have hereunto set my hand and affixed my Notarial
Seal the day and year in this certificate first above written.

Baxter Larson
Notary Public for the State of Montana. Resid-
ing at Wolf Point, Montana. My
commission expires Feb. 1, 1962.

File No. <u>280</u> Dec. No.	DECLARATION OF VESTED GROUND WATER RIGHTS
John B. Stensland and Dolores M. Stensland to <u>210510</u>	The Public
STATE OF MONTANA.) County of Roosevelt.	Filed this <u>29th</u> day of <u>December</u> , A.D. 19 <u>61</u> at <u>4:53</u> o'clock P. M. <u>Stensland, Dolores M.</u> County Recorder
Fee <u>\$2.00</u> pd.	Deputy
Received from Baxter Larson, Attorney at Law Wolf Point, Montana.	

4

Form No. 18
8-60T. 26N R. 46ECounty BrownMONTANA BUREAU OF MINES AND GEOLOGY
Butte, Montana

Water Well Log

ENGINEER

1	2	3
4	5	6
7	8	9

OWNER Larry E. Hinshaw Address Waypoint

Driller _____ Address _____

Date Started 1935 Date Completed 1935Location: Sec. 4 T. 26 R. 46 $\frac{1}{4}$ Sec. NW 1/4Type of well drilled Equipment used drill
(Dug, driven, or drilled) (Churn, drill, rotary, other)Water use: Domestic ☒ Municipal ☐ Stock ☒ Irrigation ☒Industrial ☐ Drainage ☐ Other _____Casing: 0 ft. to 3.5 ft. Type _____ Size _____

Casing: _____ ft. to _____ ft. Type _____ Size _____

Casing: _____ ft. to _____ ft. Type _____ Size _____

Perforated or screened: Ft. 15 to ft. 3.5 . Ft. _____ to ft. _____

Type of screen or perforations _____

Static water level, for non-flowing well: 15 feet.

Shut-in pressure, for flowing well: _____ lb./sq. in. on: _____ (date)

Pumping water level 15 feet at 175 gal. per min.How tested: PumpLength of test 10 hours

Remarks: (Gravel packing, cementing, packers, type of shut-off, depth of shut-off)

(over)

File No. 191 Doc. No.

Water Well Log

Larry E. Grimsrud

to 210418

The Public

STATE OF MONTANA. } ss.
County of Roosevelt, }

Filed this 29th day of

December, A.D. 1961

at 3:00 o'clock **P. M.**

Eleanor A. Schmeltzer
County Recorder

Fee D.H. Deputy

Received from L. E. Grimmerud

Wolf Point, Montana

Form No. 18
8-63

T. 36N R. 46E
County Kootenai

MONTANA BUREAU OF MINES AND GEOLOGY
Butte, Montana

Water Well Log

	X	

OWNER Allen C. Haddland Address Oswego

Driller Self Address _____

Date Started Nov 1, 1959 Date Completed Nov 2, 1959

Location: Sec. 5 T. 36 R. 46 $\frac{1}{4}$ Sec. SE

Type of well Driven Equipment used Hand auger
(Dug, driven, or drilled) (Churn, drill, rotary, other)

Water use: Domestic ☐ Municipal ☐ Stock ☒ Irrigation ☐
Industrial ☐ Drainage ☐ Other _____

Casing: 0 ft. to 38 ft. Type None Size _____

Casing: _____ ft. to _____ ft. Type _____ Size _____

Casing: _____ ft. to _____ ft. Type _____ Size _____

Perforated or screened: Ft. _____ to ft. _____ . Ft. _____ to ft. _____

Type of screen or perforations _____

Static water level, for non-flowing well: 15 ft. feet.

Shut-in pressure, for flowing well: _____ lb./sq. in. on: _____ (date)

Pumping water level 18 feet at 5 gal. per min.

How tested: Surge

Length of test _____

Remarks: (Gravel packing, cementing, packers, type of shut-off, depth of shut-off)

(over)

WATER WELL LOG
Allen C. Fladland
to 210346
The Public

Filed this 29th day of
December, A.D. 19 61
at 11:50 o'clock A. M.
Eleanor A. Schmeltzer
County Recorder

Received from Allen Flandland
Oswego, Montana

[illegible]

GW 3

STATE WATER CONSERVATION BOARD

Approved Stock Form—State Publishing Co., Helena, Montana—4193.

File No. _____

JUL 18 1966

T. 26 N. R. 46 E

DUPLICATE

 Bitter Root _____
 Park _____
 Carbon _____
 DeWitt _____
 Dickinson _____
 Dismal _____
 Gallatin _____
 Glacier _____
 Hill _____
 Judith _____
 Liberty _____
 Madison _____
 Mineral _____
 Mussouri _____
 Park _____
 Petroleum _____
 Phillips _____
 Powder _____
 Prairie _____
 Richland _____
 Rosebud _____
 Stillwater _____
 Teton _____
 Treasure _____
 Yellowstone _____

County Roosevelt

 STATE OF MONTANA
 ADMINISTRATOR OF GROUNDWATER CODE
 OFFICE OF STATE ENGINEER

 Top of Ground
 (Elev. above sea level 1900)

 Notice of Completion of Groundwater
 Appropriation by Means of Well

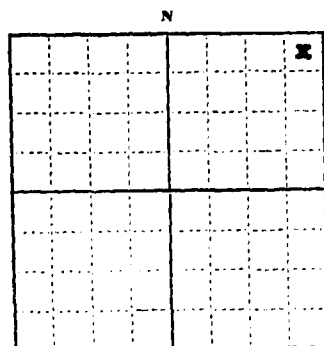
(Under Chapter 237, Montana Session Laws, 1961)

Owner Lionel Flynn Address Owaga, MontanaDriller Boone Whitmer & Sons Address Wolf Point, MontanaDate of Notice of Appropriation of Groundwater April 18, 1966Date well started April 17, 1966 Date Completed April 18, 1966
 Type of well Drilled Equipment Used Cable Tool
 (dug, driven, bored or (Churn, drill, rotary or
 drilled) other)

 Water Use: Domestic ☐ Municipal ☐ Other ☐ Irrigation ☐
 Industrial ☐ Drainage ☐ Stock ☒

Indicate on the diagram the character and thickness of the different strata met with in drilling, such as soil, clay, shale, gravel, rock or sand, etc. Show depth at which water is encountered, thickness and character of water-bearing strata and height to which water rises in the well.

Size of Drilled Hole	Size and Weight of Casing	From (Feet)	To (Feet)	PERFORATIONS		
				Kind Size	From (Feet)	To (Feet)
6 1/2"	6 1/2" ID 24 #	0	47			


 NE 1/4 Sec. 5 T. 26 N. R. 46 E
 Indicate location of well and place of use, if possible. Each small square represents 10 acres.

Show exact depth of bottom.

Static Water Level for non-flowing Well 12 feet.

Shut-in Pressure for Flowing Well _____

Pumping Water Level 30 feet at 30 gal. per minute.

Discharge in gal. per min. of flowing well _____

How Tested Bailer Length of Test 1/2 hr

Remarks: (Gravel packing, cementing, packers, type of shutoff, location of place of use of groundwater if not at well, and any other similar pertinent information, including number of acres irrigated, if used for irrigation)

 Driller's License Number 83
 Driller's Signature Boone Whitmer

This form to be prepared by driller, and three copies to be filed by the owner with the County Clerk and Recorder in the county in which the well is located.

Please answer all questions. If not applicable, so state, otherwise the form will be returned.

Original to the County Clerk and Recorder; duplicate to the State Engineer; Triplicate to the Montana Bureau of Mines and Geology and Quadruplicate for the Appropriator.

4/18/66

INDEXED

File No. 639 Doc. No. 230887

NOTICE OF COMPLETION OF GROUND-
WATER APPROPRIATION BY MEANS OF
WELL

Lionel Flynn

to

The Public

STATE OF MONTANA. } ss.
County of Roosevelt,

Filed this 15th day of

July, A.D. 1966

at 4:15 o'clock PM.

Eleanor A. Schmeltzer
County Recorder

Margaret M. Brown
Deputy

Fee \$2.00 pd.

Received from Mrs. Lionel Flynn
Oswego, Montana

48073

File No. 692 Doc. No. 246021

Wolff Land & Livestock Co.
By Vincent H. Wolff (Pres.)

STATE OF MONTANA. } ss.
County of Roosevelt,

Filed this 22nd day of
January, A.D. 1971
at 4:17 o'clock P.M.
Eleanor A. Schmeltzer
County Recorder
Margaret M. Brown Deputy

Fee \$2.00 pd.

Received from Wolff Land &
Livestock Co.,
Oswego, Montana

[illegible]

File No.

MONTANA WATER RESOURCES BOARD

RECEIVEDT 26 R 46E

DUPLICATE

JAN 6 1970

County Roosevelt

**STATE OF MONTANA
ADMINISTRATOR OF GROUNDWATER CODE
OFFICE OF STATE ENGINEER**

Top of Ground
(Elev. above sea level 1080)

Drift

Gravel

**Notice of Completion of Groundwater
Appropriation by Means of Well**

(Under Chapter 237, Montana Session Laws, 1961)

Owner Dewey Foreman Address Wolf Point, MontanaDriller Boone Whitmer & Sons Address Wolf Point, MontanaDate of Notice of Appropriation of Groundwater Dec 20, 1966Date well started Dec 16, 1966 Date Completed Dec 17, 1966

Type of well Drilled Equipment Used Cable Tool
(dug, driven, bored or (Churn, drill, rotary or
drilled) other)

Water Use: Domestic ☐ Municipal ☐ Other ☐ Irrigation ☐
Industrial ☐ Drainage ☐ Stock ☒

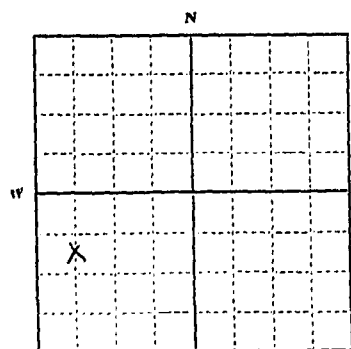
Indicate on the diagram the character and thickness of the different strata met with in drilling, such as soil, clay, shale, gravel, rock or sand, etc. Show depth at which water is encountered, thickness and character of water-bearing strata and height to which water rises in the well.

Doc. No. 242731

Filed for record

This 2 day of January
A. D. 19 70, at 4:15
o'clock P. M.

Size of Drilled Hole	Size and Weight of Casing	From (Feet)	To (Feet)	PERFORATIONS		
				Kind Size	From (Feet)	To (Feet)
5-inch	5" ID 14#	0	63			



SW 1/4 Sec. 6 T. 26 R. 46

Indicate location of well and place of use, if possible. Each small square represents 10 acres.

Show exact depth of bottom.

Static Water Level for non-flowing Well 6 feet.

Shut-in Pressure for Flowing Well

Pumping Water Level 40 feet at 30 gal. per minute.

Discharge in gal. per min. of flowing well

How Tested Ball Length of Test 2 hours

Remarks: (Gravel packing, cementing, packers, type of shutoff, location of place of use of groundwater if not at well, and any other similar pertinent information, including number of acres irrigated, if used for irrigation)

Driller's License Number 63Driller's Signature [Signature]

This form to be prepared by driller, and three copies to be filed by the owner with the County Clerk and Recorder in the county in which the well is located.

Please answer all questions. If not applicable, so state, otherwise the form will be returned.

Original to the County Clerk and Recorder; duplicate to the State Engineer; Triplicate to the Montana Bureau of Mines and Geology and Quadruplicate for the Appropriator.

46024

#674

INDEXED

NOTICE OF COMPLETION OF GROUNDWATER
APPROPRIATION BY MEANS OF WELL

Dewey C. Forsness

to

242731

The Public

State of Montana, }
County of Roosevelt. } ss.

Filed this.....day of

2nd

A. D. 19.....

at.....January.....o'clock.....7PM.

4:15

.....Eleanor A. Schmeltzer.....P.....
County Recorder

Margaret M. Brown

Deputy.

Fee \$2.00 pd.

Dewey C. Forsness
Wolf Point, Montana, 59201

File No.

T 26 N R 16 E

DUPLICATE

County...Roosevelt

STATE OF MONTANA
ADMINISTRATOR OF GROUNDWATER CODE
OFFICE OF STATE ENGINEER

Notice of Completion of Groundwater
Appropriation by Means of Well

(Under Chapter 237, Montana Session Laws, 1961)

Top of Ground
(Elev. above sea level...2000.....)
62 Drift
62 Gravel

Owner...Roger H. Hayward...Address...Wolf Point, Montana

Driller...Bonne Whitmer...Address...Wolf Point, Montana

Date of Notice of Appropriation of Groundwater...May 9, 1968

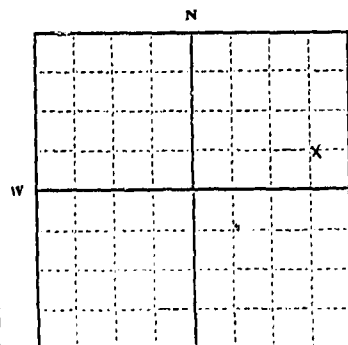
Date well started...MAY 7, 1968...Date Completed...MAY 9, 1968

Type of well...Drilled...Equipment Used...Cable Tool
(dug, driven, bored or (Churn, drill, rotary or
drilled) other)

Water Use: Domestic ☐ Municipal ☐ Other ☐ Irrigation ☐
Industrial ☐ Drainage ☐ Stock ☒

Indicate on the diagram the character and thickness of the different strata met with in drilling, such as soil, clay, shale, gravel, rock or sand, etc. Show depth at which water is encountered, thickness and character of water-bearing strata and height to which water rises in the well.

Size of Drilled Hole	Size and Weight of Casing	From (Feet)	To (Feet)	PERFORATIONS		
				Kind Size	From (Feet)	To (Feet)
5-inch	5" ID 14.75 or 5 1/2" OD	0	62			



SE 1/4 NE 1/4 Sec. 6 T26 R16
Indicate location of well and place of use, if possible. Each small square represents 10 acres.

Show exact depth of bottom.

Static Water Level for non-flowing Well...4 ft...feet.

Shut-in Pressure for Flowing Well.....

Pumping Water Level...18...feet at...10...gal. per minute.

Discharge in gal. per min. of flowing well.....

How Tested...Bailer...Length of Test...1 hour

Remarks: (Gravel packing, cementing, packers, type of shutoff, location of place of use of groundwater if not at well, and any other similar pertinent information, including number of acres irrigated, if used for irrigation).....

03
Driller's License Number

Bonne Whitmer
Driller's Signature

This form to be prepared by driller, and three copies to be filed by the owner with the County Clerk and Recorder in the county in which the well is located.

Please answer all questions. If not applicable, so state, otherwise the form will be returned.

Original to the County Clerk and Recorder; duplicate to the State Engineer; Triplicate to the Montana Bureau of Mines and Geology and Quadruplicate for the Appropriator.

44,547

INDEXED

File No. 663 Doc. No. 238139

**NOTICE OF COMPLETION OF GROUNDWATER
APPROPRIATION BY MEANS OF WELL**

**Roger M. Rygaard
to
The Public**

STATE OF MONTANA. } ss.
County of Roosevelt,

Filed this 4th day of
September, A.D. 1968

at 8:00 o'clock A. M.

Eleanor A. Schmeltzer
County Recorder

Virginia W. Plouffe
Deputy

Fee \$2.00 pd.

Received from Roger M. Rygaard
Wolf Point, Montana 59201

RECEIVED
SEP 5 1968
MONTANA WATER RESOURCES BOARD

GROUNDWATER INDEX

Page 1 of 1

County Roosevelt Twp. 26 Rge. 59

[illegible]

GW3

File No.

DUPLICATE

Snowden spring

T. 26^N R. 59^E

County Roosevelt

STATE OF MONTANA
ADMINISTRATOR OF GROUNDWATER CODE
OFFICE OF STATE ENGINEER

RECEIVED
AUG 26 1963

Notice of Completion of Groundwater Appropriation Without Well

STATE ENGINEER

(Under Chapter 237 Montana Session Laws, 1961)

Date of Appropriation of Groundwater Over 30 years

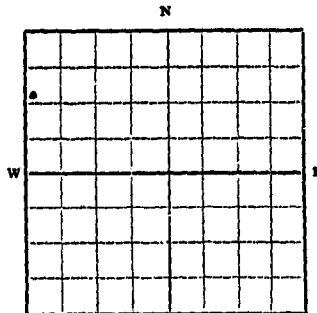
Owner R. J. Wilson Estate Address Rt. 1, Bainville, Mont.

Contractor (if any) not applicable

Address of Contractor " "

Date Started " " Date Completed " "

Describe means of obtaining groundwater without a well "as by sub-irrigation and other natural processes". Include depth to water when applicable. Natural spring



NW NW 3rd 26N 59E
..... 1/4 Sec. T. R.

Indicate point of appropriation and place of use, if possible.

Quantity of water developed and used with explanation of method used to measure or estimate such amount. If use is intermittent estimate approximate lengths of periods of use

stock water for approximately 400 head
(probably 10 gallons per minute)

Signature of Owner

Ruth E. Berry, Executrix of R.J. Wilson Estate
Date July 27, 1963

This form to be prepared by contractor (if any), otherwise by the owner.

Three copies of this notice are to be filed with the County Clerk and Recorder of the county in which the works are located.

Please answer all questions. If not applicable, so state, otherwise the form will be returned.

Original to the County Clerk and Recorder; duplicate to the State Engineer; Triplicate to the School of Mines and Quadruplicate for the Appropriator.

File No. 363 Doc. No.

**NOTICE OF COMPLETION OF GROUNDWATER
APPROPRIATION WITHOUT WELL**

Ruth W. Berry, et al
218503
to

The Public

STATE OF MONTANA, } ss.
County of Roosevelt,

Filed this 23rd day of

August, A.D. 1963

at 3:00 o'clock P. M.

Eleanor A. Schmeltzer
County Recorder

Margaret M. Brown
Deputy

Fee \$2.00 pd.

Received from Mrs. Ruth Berry

Route 1

Bainville, Montana

File No. _____

> T 26N R 59E 10

DUPLICATE

> County Rosebud Co.

STATE OF MONTANA
ADMINISTRATOR OF GROUNDWATER CODE
OFFICE OF STATE ENGINEER

DEC 7 1964

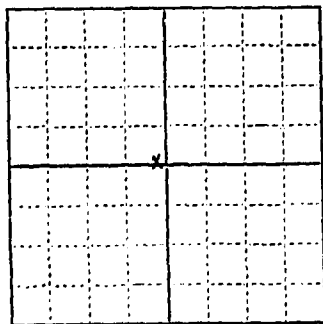
Notice of Completion of Groundwater
Appropriation by Means of Well

(Under Chapter 237, Montana Session Laws, 1961)

Owner Berry R. Rutter Address Bainville MontDriller Albert Anderson Address Medicine Lake MontDate of Notice of Appropriation of Groundwater Oct 29-64Date well started Oct 25-64 Date Completed Oct 29-64Type of well drilled Equipment Used rotary
(dug, driven, bored or (Churn, drill, rotary or
drilled) other)Water Use: Domestic ☒ Municipal ☐ Other ☐ Irrigation ☐
Industrial ☐ Drainage ☐ Stock ☐

Indicate on the diagram the character and thickness of the different strata met with in drilling, such as soil, clay, shale, gravel, rock or sand, etc. Show depth at which water is encountered, thickness and character of water-bearing strata and height to which water rises in the well.

Size of Drilled Hole	Size and Weight of Casing	From (Feet)	To (Feet)	PERFORATIONS		
				Kind Size	From (Feet)	To (Feet)
5 1/2 inch	4 inch 1.0. 11 lb.	0	140	0	0	0



SE 1/4 NW Sec. 10 T26N R59E

Indicate location of well and place of use, if possible. Each small square represents 20 acres.

Show exact depth of bottom.

Static Water Level for non-flowing Well 24 feet.

Shut-in Pressure for Flowing Well _____

Pumping Water Level 36 feet at 10 gal. per minute.

Discharge in gal. per min. of flowing well _____

How Tested Pump Length of Test 6 hr

Remarks: (Gravel packing, cementing, packers, type of shutoff, location of place of use of groundwater if not at well, and any other similar pertinent information, including number of acres irrigated, if used for irrigation) _____

106
Driller's License NumberAlbert Anderson
Driller's Signature

This form to be prepared by driller, and three copies to be filed by the owner with the County Clerk and Recorder in the county in which the well is located.

Please answer all questions. If not applicable, so state, otherwise the form will be returned.

Original to the County Clerk and Recorder; duplicate to the State Engineer; Triplicate to the Montana Bureau of Mines and Geology and Quadruplicate for the Appropriator.

38960

File No. 613 Doc. No. 224496

**NOTICE OF COMPLETION OF GROUNDWATER
APPROPRIATION BY MEANS OF WELL**

Donald W. Barry

to

The Public

STATE OF MONTANA.
County of Roosevelt,

} ss.

Filed this 4th day of
December, A.D. 19 64

at 8:00 o'clock A. M.

Eleanor A. Schmeltzer
County Recorder

Margaret M. Brown
Deputy

Fee \$2.00 pd.
Don Barry
815 Taylor
Medford, Oregon

Received from

File No.

T. 26N R. 59E

DUPLICATE

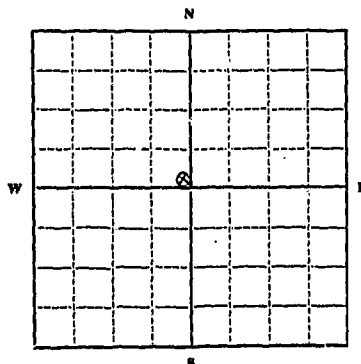
County. Roosevelt

STATE OF MONTANA
ADMINISTRATOR OF GROUNDWATER CODE
Drilled well at main house. OFFICE OF STATE ENGINEER

RECEIVED
AUG 13 1963

Declaration of Vested Groundwater Rights
(Under Chapter 237, Montana Session Laws, 1961)

H.O. & D.W. & Rute E. Barry & W.L. Wilson, of Rt. 1, Bainville
(Name of Appropriator) (Address) (Town)
County of Roosevelt State of Montana
have appropriated groundwater according to the Montana laws in effect prior to January 1, 1962, as follows:



SE 1/4 NW Sec. 10 T. 26N R. 59E

Indicate point of appropriation
and place of use, if possible.
Each small square represents 10
acres.

2. The beneficial use on which the claim is based.....
primarily stock water - also some household use
3. Date or approximate date of earliest beneficial use; and how continuous the use has been.....drilled 1951 - used continuously since
4. The amount of groundwater claimed (in miner's inches or gallons per minute).....10-20 gals. per day - pumps dry after about 15 min.
5. If used for irrigation, give the acreage and description of the lands to which water has been applied and name of the owner thereof.....not applicable
6. The means of withdrawing such water from the ground and the location of each well or other means of withdrawal.....lift type pump operated by elec. motor and pump jack
7. The date of commencement and completion of the construction of the well, wells, or other works for withdrawal of groundwater.....drilled in Nov. 1951
8. The depth of water table.....unknown but fairly shallow
9. So far as it may be available, the type, size and depth of each well or the general specifications of any other works for the withdrawal of groundwater.....drilled shallow well with some casing
10. The estimated amount of groundwater withdrawn each year.....small amount - poor well
11. The log of formations encountered in the drilling of each well if available.....unavailable
12. Such other information of a similar nature as may be useful in carrying out the policy of this act, including reference to book and page of any county record.....not on county records

Co-owner
Signature of Donal W. Barry
Date July 27, 1963

Three copies to be filed by the owner with the County Clerk and Recorder of the county in which the well is located.

Please answer all questions. If not applicable, so state, otherwise the form will be returned.

Original to the County Clerk and Recorder; duplicate to the State Engineer; Triplicate to the Montana Bureau of Mines and Geology, and Quadruplicate for the Appropriator.

5380

File No. 357 Doc. No. 218388

**DECLARATION OF VESTED GROUNDWATER
RIGHTS**

Donald W. Berry, et al

to

The Public

STATE OF MONTANA. } ss.
County of Roosevelt,

Filed this 12th day of
August, A.D. 1963
at 10:40 o'clock A.M.

Eleanor A. Schmeltzer
County Recorder

Betty M. Wilson
Deputy

Fee \$2.00 pd.
Donald W. Berry
815 Taylor
Medford, Oregon

Received from _____

File No.

T. 26N R. 59E

DUPLICATE

County. Roosevelt

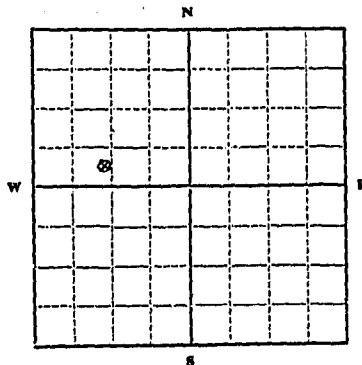
Drilled well on
Nanny Stiehl place.
(By calf pens)

STATE OF MONTANA
ADMINISTRATOR OF GROUNDWATER CODE
OFFICE OF STATE ENGINEER

RECEIVED
AUG 13 1963

Declaration of Vested Groundwater Rights
(Under Chapter 237, Montana Session Laws, 1961)

1. W. O. and Donald W. Berry of Rt. 1, Bainville
(Name of Appropriator) (Address) (Town)
County of Roosevelt State of Montana
have appropriated groundwater according to the Montana laws in effect prior to January 1, 1962, as follows:



(Lot 2)

SW 1/4 NW Sec. 10 T. 26N R. 59E

Indicate point of appropriation
and place of use, if possible.
Each small square represents 10
acres.

2. The beneficial use on which the claim is based.....
stock water
3. Date or approximate date of earliest beneficial use; and how con-
tinuous the use has been.....in continuous use since
drilled in July 1959
4. The amount of groundwater claimed (in miner's inches or gallons
per minute).....pumped as needed for stock water - can water
over 100 head
5. If used for irrigation, give the acreage and description of the lands
to which water has been applied and name of the owner thereof
not applicable
6. The means of withdrawing such water from the ground and the
location of each well or other means of withdrawal.....
lift type pump operated by elec. motor and pump
jack
7. The date of commencement and completion of the construction of the well, wells, or other works for with-
drawal of groundwater.....commenced 7/59 - completed 10/59
8. The depth of water table.....unknown but fairly shallow well
9. So far as it may be available, the type, size and depth of each well or the general specifications of any other
works for the withdrawal of groundwater.....drilled and cased well
10. The estimated amount of groundwater withdrawn each year.....unknown - but varies with amt. of
livestock
11. The log of formations encountered in the drilling of each well if available.....unavailable
12. Such other information of a similar nature as may be useful in carrying out the policy of this act, including
reference to book and page of any county record.....not on county records

Signature of Co-owner Donald W. Berry
Donald W. Berry
Date July 27, 1963

Three copies to be filed by the owner with the County Clerk and Recorder of the county in which the well is located.

Please answer all questions. If not applicable, so state, otherwise the form will be returned.

Original to the County Clerk and Recorder; duplicate to the State Engineer; Triplicate to the Montana Bureau of Mines and Geology, and Quadruplicate for the Appropriator.

5381

File No. 358 Doc. No. 218389

**DECLARATION VESTED GROUNDWATER
RIGHTS**

Donald W. Berry, et al

to

The Public

STATE OF MONTANA. } ss.
County of Roosevelt,

Filed this 12th day of
August, A.D. 1963

at 10:40 o'clock A. M.

Eleanor A. Schmeltzer
County Recorder

Betty M. Wilson
Deputy

Fee \$2.00 pd.
Donald W. Berry
815 Taylor
Medford, Oregon

Received from _____

File No. _____

T. 26N R. 59E

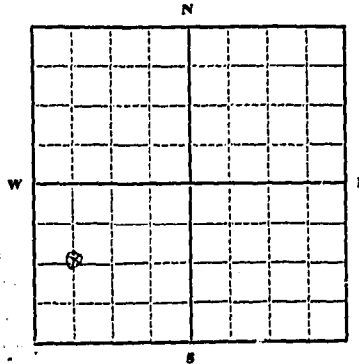
DUPLICATE

County RooseveltMary Wilson
Artesian wellSTATE OF MONTANA
ADMINISTRATOR OF GROUNDWATER CODE
OFFICE OF STATE ENGINEERDeclaration of Vested Groundwater Rights **RECEIVED**
AUG 13 1963

(Under Chapter 237, Montana Session Laws, 1961)

STATE ENGINEER

1. Wm. O. & Donald W. & Ruth E. Berry & of Rt. 1, Bainville, Mont.
 (Name of Appropriator) W.L. Wilson (Address) (Town)
 County of Roosevelt State of Montana
 have appropriated groundwater according to the Montana laws in effect prior to January 1, 1962, as follows:



NW ¼ SW Sec. 10, T. 26N R. 59E

Indicate point of appropriation
and place of use, if possible.
Each small square represents 10
acres.

2. The beneficial use on which the claim is based.
stock water

3. Date or approximate date of earliest beneficial use; and how con-
tinuous the use has been. 1946 drilled - continuous use
since

4. The amount of groundwater claimed (in miner's inches or gallons
per minute). approximately 1½ gallons per min.

5. If used for irrigation, give the acreage and description of the lands
to which water has been applied and name of the owner thereof
not applicable

6. The means of withdrawing such water from the ground and the
location of each well or other means of withdrawal.
Artesian pressure

7. The date of commencement and completion of the construction of the well, wells, or other works for with-
drawal of groundwater. Began and completed in 1946.

8. The depth of water table. approximately 797 ft.

9. So far as it may be available, the type, size and depth of each well or the general specifications of any other
works for the withdrawal of groundwater. drilled and cased well 637 ft. of 1½ in. pipe and
137 ft. of 3½ in. casing.

10. The estimated amount of groundwater withdrawn each year. unknown

11. The log of formations encountered in the drilling of each well if available. Walter M. Romo drilled
well

12. Such other information of a similar nature as may be useful in carrying out the policy of this act, including
reference to book and page of any county record. not on county records.

Co-owner
Signature of Co-owner Donald W. Berry
Donald W. Berry
Date July 27, 1963

Three copies to be filed by the owner with the County Clerk and Recorder of the county in which the well is
located.

Please answer all questions. If not applicable, so state, otherwise the form will be returned.

Original to the County Clerk and Recorder; duplicate to the State Engineer; Triplicate to the Montana Bureau
of Mines and Geology, and Quadruplicate for the Appropriator.

5383

File No. 360 Doc. No. ²18391

**DECLARATION OF VESTED GROUNDWATER
RIGHTS**

Donald W. Berry, et al

to

The Public

STATE OF MONTANA. } ss.
County of Roosevelt, }

Filed this 12th day of
August, A.D. 19 63
at 10:40 o'clock A, M.

Eleanor A. Schmeltzer
County Recorder

Betty M. Wilson
Deputy

Fee \$2.00 pd.
Donald W. Berry
815 Taylor
Medford, Oregon

Received from _____

File No.

T. 26N R. 59E

DUPLICATE

County Roosevelt

STATE OF MONTANA
ADMINISTRATOR OF GROUNDWATER CODE
OFFICE OF STATE ENGINEER

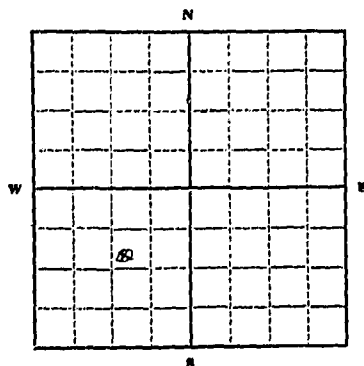
Artesian well -
Frank Stiehl place

RECEIVED
AUG 13 1963
STATE ENGINEER

Declaration of Vested Groundwater Rights

(Under Chapter 237, Montana Session Laws, 1961)

1. W.O. & D. W. & Rute E. Berry & W.L. Wilson, of Rt. 1, Bainville
(Name of Appropriator) (Address) (Town)
County of Roosevelt State of Montana
have appropriated groundwater according to the Montana laws in effect prior to January 1, 1962, as follows:



NE 1/4 SW Sec. 11 T. 26N R. 59E

Indicate point of appropriation
and place of use, if possible.
Each small square represents 10
acres.

2. The beneficial use on which the claim is based.....
stock water

3. Date or approximate date of earliest beneficial use; and how con-
tinuous the use has been.....
prior to 1945 - continuous use since

4. The amount of groundwater claimed (in miner's inches or gallons
per minute).....approximately 2 1/2 gallons per minute

5. If used for irrigation, give the acreage and description of the lands
to which water has been applied and name of the owner thereof
not applicable

6. The means of withdrawing such water from the ground and the
location of each well or other means of withdrawal.....
artesian pressure

7. The date of commencement and completion of the construction of the well, wells, or other works for with-
drawal of groundwater.....unknown

8. The depth of water table.....unknown

9. So far as it may be available, the type, size and depth of each well or the general specifications of any other
works for the withdrawal of groundwater.....drilled and cased artesian well - depth probably
700 ft. plus

10. The estimated amount of groundwater withdrawn each year.....unknown

11. The log of formations encountered in the drilling of each well if available.....not available

12. Such other information of a similar nature as may be useful in carrying out the policy of this act, including
reference to book and page of any county record.....not on county records - may have previously
been filed on by Frank J. and Lillie Stiehl

Co-owner
Signature of Donald W. Berry
Donald W. Berry
Date.....July 27, 1963

Three copies to be filed by the owner with the County Clerk and Recorder of the county in which the well is
located.

Please answer all questions. If not applicable, so state, otherwise the form will be returned.

Original to the County Clerk and Recorder; duplicate to the State Engineer; Triplicate to the Montana Bureau
of Mines and Geology, and Quadruplicate for the Appropriator.

5384

File No. 361 Doc. No. 218392

**DECLARATION OF VESTED GROUNDWATER
RIGHTS**

Donald W. Berry, et al

to
The Public

STATE OF MONTANA. } ss.
County of Roosevelt,

Filed this 12th day of
August, A.D. 1963

at 10:40 o'clock A. M.

Eleanor A. Schmeltzer
County Recorder

Betty M. Wilson
Deputy

Fee \$2.00 pd.
Donald W. Berry
815 Taylor
Medford, Oregon

Received from _____

File No. _____

T. 26N R. 59E

DUPLICATE

County Roosevelt

Ellen Wilson
Artesian Well
Rudd place

STATE OF MONTANA
ADMINISTRATOR OF GROUNDWATER CODE
OFFICE OF STATE ENGINEER

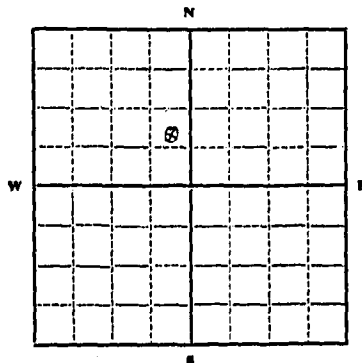
RECEIVED
AUG 13 1963

Declaration of Vested Groundwater Rights

(Under Chapter 237, Montana Session Laws, 1961)

STATE ENGINEER

1. W. O. and Donald W. Berry of Rt. 1, Bainville
(Name of Appropriator) (Address) (Town)
County of Roosevelt State of Montana
have appropriated groundwater according to the Montana laws in effect prior to January 1, 1962, as follows:



SE $\frac{1}{4}$ NW Sec. 15 T26N R. 59E

Indicate point of appropriation
and place of use, if possible.
Each small square represents 10
acres.

2. The beneficial use on which the claim is based.....
stock water
3. Date or approximate date of earliest beneficial use; and how con-
tinuous the use has been.....drilled 1945 - continuous use
since.
4. The amount of groundwater claimed (in miner's inches or gallons
per minute).....approximately 2 gallons per minute.
5. If used for irrigation, give the acreage and description of the lands
to which water has been applied and name of the owner thereof
not applicable.
6. The means of withdrawing such water from the ground and the
location of each well or other means of withdrawal.....
artesian pressure.
7. The date of commencement and completion of the construction of the well, wells, or other works for with-
drawal of groundwater.....completed in 1951.
8. The depth of water table.....unknown.
9. So far as it may be available, the type, size and depth of each well or the general specifications of any other
works for the withdrawal of groundwater.....drilled and cased well to a depth of approximately
700 ft.
10. The estimated amount of groundwater withdrawn each year.....unknown.
11. The log of formations encountered in the drilling of each well if available.....
no log formation available - well probably drilled by Walter M. Romo.
12. Such other information of a similar nature as may be useful in carrying out the policy of this act, including
reference to book and page of any county record.....not on county records.
- Co-owner
Signature of Owner Donald W. Berry
Date.....July 27, 1963.

Three copies to be filed by the owner with the County Clerk and Recorder of the county in which the well is located.

Please answer all questions. If not applicable, so state, otherwise the form will be returned.

Original to the County Clerk and Recorder; duplicate to the State Engineer; Triplicate to the Montana Bureau of Mines and Geology, and Quadruplicate for the Appropriator.

File No. 362 Doc. No. 218393

**DECLARATION OF VESTED GROUNDWATER
RIGHTS**

Donald W. Barry, et al

to

The Public

STATE OF MONTANA.
County of Roosevelt,

ss.

Filed this 12th day of

August, A.D. 19 63

at 10:40 o'clock A.M.

Eleanor A. Schmeltzer
County Recorder

Betty M. Wilson
Deputy

Fee \$2.00 pd.
Donald W. Barry
815 Taylor
Medford, Oregon

Received from