

Form No. 18
8-60

T. 32 N R. 46 E H

County Roosevelt

MONTANA BUREAU OF MINES AND GEOLOGY
Butte, Montana

STATE ENGINEER

| | | |
|--|--|--|
| | | |
| | | |
| | | |
| | | |
| | | |
| | | |
| | | |
| | | |

Water Well Log

Owner A. Hoversland Address Wolf Point

Driller Ole Lien Address _____

Date Started 1936 Date Completed 1936

Location: Sec. 4 T. 32 N R. 46 E 1 Sec. SE

Type of well Drilled Equipment used Drill
(Dug, driven, or drilled) (Churn, drill, rotary, other)

Water use: Domestic Municipal Stock Irrigation

Industrial Drainage Other _____

Casing: 127 ft. to top ft. Type Steel Size 5

Casing: _____ ft. to _____ ft. Type _____ Size _____

Casing: _____ ft. to _____ ft. Type _____ Size _____

Perforated or screened: Ft. _____ to ft. _____ . Ft. _____ to ft. _____

Type of screen or perforations _____

Static water level, for non-flowing well: 27 feet.

Shut-in pressure, for flowing well: _____ lb./sq. in. on: _____ (date)

Pumping water level 27 feet at 15 gal. per min.

How tested: _____

Length of test _____

Remarks: (Gravel packing, cementing, packers, type of shut-off, depth of shut-off)

(over)

Form No. 18
8-60

T. 32 N R. 46 E 4

County Roosevelt V E D

MONTANA BUREAU OF MINES AND GEOLOGY
Butte, Montana



Water Well Log

STATE ENGINEER

Owner Wilhelm Hoversland Address Wolf Point

Driller Not Known Address _____

Date Started Not Known Date Completed _____

Location - Sec. 4 T. 32 N R. 46 E 1/4 Sec. SW

Type of well drilled Equipment used _____
(Dug, driven, or drilled) (Churn, grill, rotary, other)

Water use: Domestic Municipal Stock Irrigation

Industrial Drainage Other _____

Casing: top _____ ft. to 170 ft. Type Wood Size 12 inch

Casing: _____ ft. to _____ ft. Type _____ Size _____

Casing: _____ ft. to _____ ft. Type _____ Size _____

Perforated or screened: Ft. _____ to ft. _____ . Ft. _____ to ft. _____

Type of screen or perforations _____

Static water level, for non-flowing well: _____ feet.

Shut-in pressure, for flowing well: _____ lb./sq. in. on: _____ (date)

Pumping water level _____ feet at _____ gal. per min.

How tested: _____

Length of test _____

Remarks: (Gravel packing, cementing, packers, type of shut-off, depth of shut-off)

(over)

| | | | | | | | | | | | | | | | | | | | | | | | | | | | | | | |
|---|---|---|---|---|---|---|---|---|----|----|----|----|----|----|----|----|----|----|----|----|----|----|----|----|----|----|----|----|----|----|
| 1 | 2 | 3 | 4 | 5 | 6 | 7 | 8 | 9 | 10 | 11 | 12 | 13 | 14 | 15 | 16 | 17 | 18 | 19 | 20 | 21 | 22 | 23 | 24 | 25 | 26 | 27 | 28 | 29 | 30 | 31 |
| | | | | | | | | | | | | | | | | | | | | | | | | | | | | | | |
| | | | | | | | | | | | | | | | | | | | | | | | | | | | | | | |

File No. 155 Doc. No. _____

WATER WELL LOG
Wilhelm Hoyerland
to 210382
The Public

STATE OF MONTANA.
County of Roosevelt,

Filed this 29th day of
December, A.D. 1961
at 1:30 o'clock P. M.
Eleanor A. Schmeltzer
County Recorder

Deputy
Eva D.H.

Received from Wilhelm Hoyerland
Wolf Point, Montana

Form No. 18
8-60

T. 23N R. 46E 9

County Roosevelt

MONTANA BUREAU OF MINES AND GEOLOGY
Butte, Montana

| | | |
|--|--|--|
| | | |
| | | |
| | | |
| | | |
| | | |
| | | |
| | | |
| | | |

Water Well Log

STATE ENGINEER

Owner A. Hovsrland Address Wolf Point

Driller _____ Address _____

Date Started 1918 Date Completed _____

Location: Sec. 9 T. 32 R. 46 Sec. NW

Type of well Drilled Equipment used _____
(Dug, driven, or Grilled) (Churn, drill, rotary, other)

Water use: Domestic Municipal Stock Irrigation

Industrial Drainage Other _____

Casing: 40 ft. to _____ ft. Type Wood Size 18 inches

Casing: _____ ft. to _____ ft. Type _____ Size _____

Casing: _____ ft. to _____ ft. Type _____ Size _____

Perforated or screened: Ft. _____ to ft. _____ . Ft. _____ to ft. _____

Type of screen or perforations _____

Static water level, for non-flowing well: 15 feet.

Shut-in pressure, for flowing well: _____ lb./sq. in. on: _____ (date)

Pumping water level 10 feet at 10 gal. per min.

How tested: _____

Length of test _____

Remarks: (Gravel packing, cementing, packers, type of shut-off, depth of shut-off)

(over)

File No. 140 Doc. No. _____

Water Well Log

A. Hovvraland

to 210367

The Public

STATE OF MONTANA. } ss.
County of Roosevelt,

Filed this 20th day of

December, A.D. 19 61

at 1:30 o'clock P. M.

Eleanor A. Schmeltzer
County Recorder

Fee D.H. Deputy

Received from A. Hovvraland

Wolf Point, Montana

Form No. 18
8-60

T. 32N R. 45E 10

County Roosvelt V E D

MONTANA BUREAU OF MINES AND GEOLOGY
Butte, Montana

| | | |
|--|--|--|
| | | |
| | | |
| | | |

Water Well Log

STATE ENGINEER

Owner Wilhelm Hovesland Address Wald Point

Driller Not Known Address _____

Date Started 1953 Date Completed 1953

Location: Sec. 10 T. 32 R. 45 $\frac{1}{4}$ Sec. SE $\frac{1}{4}$

Type of well Drilled Equipment used Rotary
(Dug, driven, or drilled) (Churn, drill, rotary, other)

Water use: Domestic Municipal Stock Irrigation

Industrial Drainage Other _____

Casing: top ft. to 120 ft. Type Elastic Size 4 in

Casing: ft. to ft. Type Size

Casing: ft. to ft. Type Size

Perforated or screened: Ft. 95 to ft. 115. Ft. to ft.

Type of screen or perforations 1/8 inch holes

Static water level, for non-flowing well: 40 feet.

Shut-in pressure, for flowing well: lb./sq. in. on: (date)

Pumping water level feet at gal. per min.

How tested: _____

Length of test _____

Remarks: (Gravel packing, cementing, packers, type of shut-off, depth of shut-off)

(over)

File No. 156 Doc. No. _____

WATER WELL LOG
Wilhelm Hoversland
to 210383
The Public

STATE OF MONTANA. } ss.
County of Roosevelt.

Filed this 29th day of
December, A.D. 1961
at 1:30 o'clock, P.M.

Eleanor A. Schmeltzer
County Recorder

Deputy

Fee Paid: _____


Received from Wilhelm Hoversland
Wolf Point, Montana

Form No. 18
8-60

T. 32N R. 46E 10
County Roosevelt

MONTANA BUREAU OF MINES AND GEOLOGY
Butte, Montana

RECEIVED
JAN 15 1949
STATE ENGINEER



Water Well Log

Owner Wilhelm Hoversland Address Wolf Point
Driller P.L. Ferguson Address _____
Date Started Sept 1949 Date Completed Sept 1949
Location: Sec. 10 T. 32 R. 46 S. 58

Type of well driven Equipment used drill
(Dug, driven, or drilled) (Churn, drill, rotary, other)

Water use: Domestic Municipal Stock Irrigation
Industrial Drainage Other _____

Casing: top _____ ft. to 110 ft. Type Steel Size 6 in
Casing: _____ ft. to _____ ft. Type _____ Size _____
Casing: _____ ft. to _____ ft. Type _____ Size _____

Perforated or screened: Ft. 90 to ft. 110 . Ft. _____ to ft. _____
Type of screen or perforations 3/8 inch holes

Static water level, for non-flowing well: 38 feet.

Shut-in pressure, for flowing well: _____ lb./sq. in. on: _____ (date)

Pumping water level 62 feet at 25 gal. per min.

How tested: slush bucket.

Length of test 30 minutes

Remarks: (Gravel packing, cementing, packers, type of shut-off, depth of shut-off)

(over)

File No. 154 Doc. No.

WATER WELL 1/30

Wilhelm Hoversland

to 210381

The Public

STATE OF MONTANA
County of Roosevelt, } ss.

Filed this 29th day of
December, A.D. 1951
at 1:30 o'clock P. M.

Eleanor A. Schaeftzer
County Recorder

E. D. H. Deputy

Received from Wilhelm Hoversland
Wolf Point, Montana

Form No. 18
8-60

T. 32 N R. 46 E 15

County Roosevelt

MONTANA BUREAU OF MINES AND GEOLOGY
Butte, Montana

RECEIVED

Water Well Log

STATE ENGINEER

Owner A. Hoversland

Address Wolf Point, Mont.


Driller A & B Drilling Co.

Address Scobey, Mont.

Date Started Jan. 5, 1955

Date Completed Jan. 10, 1955

Location: Sec. 15 T. 32 R. 46 $\frac{1}{2}$ Sec. SW



Type of well drilled

Equipment used Drill

(Dug, driven, or drilled)

(Churn, drill, rotary, other)

Water use: Domestic

Municipal

Stock

Irrigation

Industrial

Drainage

Other

Casing: top ft. to 110 ft.

Type Steel

Size 6"

Casing: _____ ft. to _____ ft.

Type _____

Size _____

Casing: _____ ft. to _____ ft.

Type _____

Size _____

Perforated or screened: Ft. 105 to ft. 110 Ft. _____ to ft. _____

Type of screen or perforations 3/8" holes

Static water level, for non-flowing well: _____ 100 feet.

Shut-in pressure, for flowing well: _____ lb./sq. in. on: _____ (date)

Pumping water level 40 feet at 30 gal. per min.

How tested: slush bucket

Length of test 1/2 hr.

Remarks: (Gravel packing, cementing, packers, type of shut-off, depth of shut-off)

(over)


RECEIVED
DEC 10 1957

T. 32 N R. 46 E 15
County Roosevelt

STATE ENGINEER

MONTANA BUREAU OF MINES AND GEOLOGY
Butte, Montana

WATER WELL LOG



Owner: Ralph Hoversonland Address: Wolf Point, Montana

Driller: A & B Drilling Co. Address: Bozoy, Montana

Date Started: 8/13/57 Date Completed: 8/15/57

Location: Sec. 15 T. 32 R. 46 1/4 sec. 27

Type of well: drilled (Dug, driven, bored, or drilled) Equipment used: cable tool drilling machine (Churn drill, rotary, other)

Water use: Domestic Municipal Stock Irrigation
Industrial Drainage Other: _____

Casing: 0 ft. to 120 ft. Type: steel - tar coated Size: 6"

Casing: _____ ft. to _____ ft. Type: _____ Size: _____

Casing: _____ ft. to _____ ft. Type: _____ Size: _____

Perforated or Screened: Ft. 20 to ft. 31 Ft. 45 to ft. 46 from botto m

Type of screen or perforations: torch slot

Static Water level, for non-flowing well: 75 feet.

Shut-in pressure, for flowing well: _____ lb./sq. in. on: _____ (date)

Pumping water level: 45 feet at approx. 10 gal. per min.

How tested: bailer

Length of test: _____

Remarks: (Gravel packing, cementing, packers, type of shut-off, depth of shut-off)

(over)

File No. _____

MAR 21 1967

T. 32N R. 46E

DUPLICATE

Billie _____ McDermott _____
 Butzerin _____ McNulty _____
 Coyle _____ Merton _____
 Darlington _____ Sullivan _____
 Dickert _____

County Roosevelt

STATE OF MONTANA

ADMINISTRATOR OF GROUNDWATER CODE

OFFICE OF STATE ENGINEER

0
30
56
57
60
70

Top of Ground _____
 (Elev. above sea level 2500)
 Drift
 Gravel
 Rock
 Sand
 Sand (water)

Notice of Completion of Groundwater Appropriation by Means of Well

(Under Chapter 237, Montana Session Laws, 1961)

Owner John Ediger Address Wolf Point, Montana

Driller Boone Whitaker & Sons Address Wolf Point, Montana

Date of Notice of Appropriation of Groundwater October 23, 1965


Date well started Oct. 15, 1965 Date Completed October 23, 1965

Type of well Drilled Equipment Used Cable tool
 (dug, driven, bored or drilled) (Churn, drill, rotary or other)

Water Use: Domestic Municipal Other Irrigation
 Industrial Drainage Stock

Indicate on the diagram the character and thickness of the different strata met with in drilling, such as soil, clay, shale, gravel, rock or sand, etc. Show depth at which water is encountered, thickness and character of water-bearing strata and height to which water rises in the well.

| Size of Drilled Hole | Size and Weight of Casing | From (Feet) | To (Feet) | PERFORATIONS | | |
|----------------------|---------------------------|-------------|-----------|--------------|-------------|-----------|
| | | | | Kind Size | From (Feet) | To (Feet) |
| 5 1/2" | 5200 14# | 0 | 56 | | | |



1/4th Sec 23 T. 32 R. 46
 Indicate location of well and place of use, if possible. Each small square represents 10 acres.

Show exact depth of bottom.

Static Water Level for non-flowing Well 83 feet.

Shut-in Pressure for Flowing Well _____

Pumping Water Level 60 feet at 1 gal. per minute.

Discharge in gal. per min. of flowing well _____

How Tested Bailer Length of Test 3 hours

Remarks: (Gravel packing, cementing, packers, type of shutoff, location of place of use of groundwater if not at well, and any other similar pertinent information, including number of acres irrigated, if used for irrigation)

83
 Driller's License Number

Boone A. Whitaker
 Driller's Signature

This form to be prepared by driller, and three copies to be filed by the owner with the County Clerk and Recorder in the county in which the well is located.

Please answer all questions. If not applicable, so state, otherwise the form will be returned.

Original to the County Clerk and Recorder; Duplicate to the State Engineer; Triplicate to the Montana Bureau of Mines and Geology and Quadruplicate for the Appropriator.

41811

INDEXED

File No. 645 Doc. No. 233174

NOTICE OF COMPLETION OF GROUND-WATER APPROPRIATION BY MEANS OF WELL.

John Miger

to

The Public

STATE OF MONTANA. } ss.
County of Roosevelt,

Filed this 20th day of

March A.D. 19 67.

at 11:20 o'clock A.M.

Eleanor A. Schmeltzer

County Recorder

Margaret M. Brown

Deputy

Fee \$2.00 pd.

Received from **John Miger**

Wolf Point, Montana

[Faint, mostly illegible text and markings on the right side of the document, possibly bleed-through or a separate page.]

GWS

File No. _____

DUPLICATE

T 32 R 47

County ROOSEVELT

RECEIVED
JAN 10 1964

STATE OF MONTANA
ADMINISTRATOR OF GROUNDWATER CODE
OFFICE OF STATE ENGINEER

STATE ENGINEER

Notice of Completion of Groundwater Appropriation Without Well

(Under Chapter 237 Montana Session Laws, 1961)

Date of Appropriation of Groundwater June 1, 1958

Owner John & Patricia Mann Address Wolf Point, Montana

Contractor (if any) N A

Address of Contractor N A

Date Started N A Date Completed N A

Describe means of obtaining groundwater without a well "as by sub-irrigation and other natural processes". Include depth to water when applicable.

Spring Water

| | | | | | | | |
|--|--|--|--|--|--|--|--|
| | | | | | | | |
| | | | | | | | |
| | | | | | | | |
| | | | | | | | |
| | | | | | | | |
| | | | | | | | |
| | | | | | | | |
| | | | | | | | |

Quantity of water developed and used with explanation of method used to measure or estimate such amount. If use is intermittent estimate approximate lengths of periods of use

8 Months

SW 1/4 Sec. 17 T. 32 R. 47
Indicate point of appropriation and place of use, if possible.

Signature of Owner John & Patricia Mann
Date 31 Dec 63

This form to be prepared by contractor (if any), otherwise by the owner.

Three copies of this notice are to be filed with the County Clerk and Recorder of the county in which the works are located.

Please answer all questions. If not applicable, so state, otherwise the form will be returned.

Original to the County Clerk and Recorder; duplicate to the State Engineer; Triplicate to the School of Mines and Quadruplicate for the Appropriator.

File No. #557 Doc. No. _____

**NOTICE OF COMPLETION
OF GROUNDWATER APPROPRIATION
WITHOUT WELL**

**John J. Mann and
Patricia Mann** 220392

to

The Public

STATE OF MONTANA. } ss.
County of Roosevelt.

Filed this 31st day of
December, A.D. 19 63
at 10:30 o'clock A.M.

Eleanor A. Schmeltzer
County Recorder

Margaret M. Brown
Deputy

Fee \$2.00 pd.

Received from _____

Patricia Mann

Wolf Point, Montana

GW 3

File No. _____

DUPLICATE

T 32 N R 47

County ROOSEVELT

RECEIVED

JAN 10 1964

STATE OF MONTANA
ADMINISTRATOR OF GROUNDWATER CODE
OFFICE OF STATE ENGINEER

STATE ENGINEER

Notice of Completion of Groundwater Appropriation Without Well

(Under Chapter 237 Montana Statute Laws, 1961)

Date of Appropriation of Groundwater June 1, 1958

Owner John & Patricia Mann Address Wolf Point, Montana

Contractor (if any) N A

Address of Contractor N A

Date Started N A Date Completed N A

Describe means of obtaining groundwater without a well "as by sub-irrigation and other natural processes". Include depth to water when applicable.

Spring Water

| | | | | | | | | | |
|--|--|--|--|--|--|--|--|--|--|
| | | | | | | | | | |
| | | | | | | | | | |
| | | | | | | | | | |
| | | | | | | | | | |
| | | | | | | | | | |
| | | | | | | | | | |
| | | | | | | | | | |
| | | | | | | | | | |
| | | | | | | | | | |
| | | | | | | | | | |

Quantity of water developed and used with explanation of method used to measure or estimate such amount: If use is intermittent estimate approximate lengths of periods of use

3 Months

NE 1/4 Sec. 13 T. 22 R. 47
Indicate point of appropriation and place of use, if possible.

Signature of Owner John Mann & Patricia Mann
Date 31 Dec 63

This form to be prepared by contractor (if any), otherwise by the owner.
Three copies of this notice are to be filed with the County Clerk and Recorder of the county in which the works are located.
Please answer all questions. If not applicable, so state, otherwise the form will be returned.
Original to the County Clerk and Recorder; duplicate to the State Engineer; Triplicates to the School of Mines and Quadruplicate for the Appropriator.

File No. #256 Doc. No. _____

**NOTICE OF COMPLETION
OF GROUNDWATER APPROPRIATION
WITHOUT WELL.**

**John J. Mann and
Patricia Mann**

to 220391

The Public

STATE OF MONTANA. } ss.
County of Roosevelt, }

Filed this 31st day of
December, A.D. 1963
at 10:30 o'clock A. M.

Eleanor A. Schmeltzer
County Recorder

Margaret M. Brown

Fee \$2.00 pd. Deputy

Received from _____

Patricia Mann

Wolf Point, Montana

GWS

File No. _____

DUPLICATE

T. 32 N. R. 47

County ROOSEVELT

RECEIVED
JAN 10 1958

STATE OF MONTANA
ADMINISTRATOR OF GROUNDWATER CODE
OFFICE OF STATE ENGINEER

STATE ENGINEER

Notice of Completion of Groundwater Appropriation Without Well

(Under Chapter 237 Montana Session Laws, 1961)

Date of Appropriation of Groundwater June 1, 1958

Owner John & Patricia Mann Address Wolf Point, Montana


Contractor (if any) N A

Address of Contractor N A

Date Started N A Date Completed N A

Describe means of obtaining groundwater without a well "as by sub-irrigation and other natural processes". Include depth to water when applicable.

Spring Water



SE 1/4 Sec. 14 T. 32 R. 47

Indicate point of appropriation and place of use, if possible.

Quantity of water developed and used with explanation of method used to measure or estimate such amount. If use is intermittent estimate approximate lengths of periods of use

8 Months

Signature of Owner

John & Patricia Mann

Date 31 Dec 63

This form to be prepared by contractor (if any), otherwise by the owner.

Three copies of this notice are to be filed with the County Clerk and Recorder of the county in which the works are located.

Please answer all questions. If not applicable, so state, otherwise the form will be returned.

Original to the County Clerk and Recorder; duplicate to the State Engineer; Triplicate to the School of Mines and Quadruplicate for the Appropriator.

File No. #558 Doc. No.

**NOTICE OF COMPLETION
OF GROUNDWATER APPROPRIATION
WITHOUT WELL.**

**John J. Mann and
Patricia Mann**

to 220393

The Public

STATE OF MONTANA. } ss.
County of Roosevelt.

Filed this 31st day of
December, A.D. 1963
at 10:30 o'clock A. M.

Eleanor A. Schmelzer
County Recorder

Margaret M. Brown Deputy

Fee \$2.00 pd.

Received from

Patricia Mann

Wolf Point, Montana

GWS

File No. _____

T. 32 N R 47

DUPLICATE

County ROOSEVELT

STATE OF MONTANA
ADMINISTRATOR OF GROUNDWATER CODE
OFFICE OF STATE ENGINEER

RECEIVED
JAN 10 1964

Notice of Completion of Groundwater Appropriation Without Well

(Under Chapter 237 Montana Session Laws, 1961)

Date of Appropriation of Groundwater: June 1, 1958

Owner: John & Patricia Mann Address: Wolf Point, Montana


Contractor (if any): N A

Address of Contractor: N A

Date Started: N A Date Completed: N A

Describe means of obtaining ground water without a well "as by sub-irrigation and other natural processes". Include depth to water when applicable.

Spring Water



SW 1/4 Sec. 44 T. 32 R. 47
Indicate point of appropriation and place of use, if possible.

Quantity of water developed and used with explanation of method used to measure or estimate such amount. If use is intermittent estimate approximate lengths of periods of use

8 Months

Signature of Owner: John & Patricia Mann

Date: 31 Dec 63

This form to be prepared by contractor (if any), otherwise by the owner.

Three copies of this notice are to be filed with the County Clerk and Recorder of the county in which the works are located.

Please answer all questions. If not applicable, so state, otherwise the form will be returned.

Original to the County Clerk and Recorder; duplicate to the State Engineer; Triplicate to the School of Mines and Quadruplicate for the Appropriator.

#579

**OFFICE OF COMMISSIONER OF LAND AND MINES
APPEAL FROM WITHDRAWAL**

John J. Mann and
Patricia Mann

to 22039

State of Montana
County of Roosevelt

Filed this 31st
December
1930

2:03 PM

A. D. M.
O'clock P. M.

Meador A. Schmelzer
County Recorder

Marjaret M. Brown
Deputy

Fee \$2.00 pd.
Patricia Mann
Wolf Point, Montana

Form No. 18
8-60

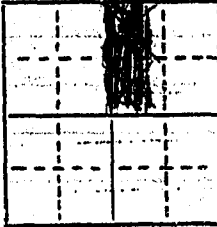
T. 32N R. 7E
County Prescott

15

MONTANA BUREAU OF MINES AND GEOLOGY
Butte, Montana

RECEIVED
JAN 15 1938

Water Well Log



OWNER Thomas O. Larson Address Wagon Wheel
Driller Wagon Wheel Address Wagon Wheel
Date Started Sept 7 1938 Date Completed Sept 7 1938
Location: Sec. 15 T. 32 R. 7E Sec. 15

Type of well Dug Equipment used Bucket
(Dug, driven, or drilled) (Churn, drill, rotary, other)

Water use: Domestic Municipal Stock Irrigation
Industrial Drainage Other

Casing: 108 ft. to _____ ft. Type Wooden Size 18 inch diameter
Casing: _____ ft. to _____ ft. Type _____ Size _____
Casing: _____ ft. to _____ ft. Type _____ Size _____

Perforated or screened: Ft. 108 to ft. _____ Ft. _____ to ft. _____

Type of screen or perforations _____

Static water level, for non-flowing well: 36 feet.

Shut-in pressure, for flowing well: _____ lb./sq. in. on: _____ (date)

Pumping water level 72 feet at _____ gal. per min.

How tested: No testing

Length of test _____

Remarks: (Gravel packing, cementing, packers, type of shut-off, depth of shut-off)

None of these things
This well has only been used with
an ordinary hand pump and hand

(over)

GW 3

File No.

DUPLICATE

T. 32 N. R. 47

County ROOSEVELT

STATE OF MONTANA
ADMINISTRATOR OF GROUNDWATER CODE
OFFICE OF STATE ENGINEER

RECEIVED
JAN 10 1954

Notice of Completion of Groundwater Appropriation Without Well

(Under Chapter 237 Montana Session Laws, 1951)

Date of Appropriation of Groundwater June 1, 1958
Owner John & Patricia Mann Address Wolf Point, Montana
Contractor (if any) N A
Address of Contractor N A
Date Started N A Date Completed N A

| | | | | | |
|--|--|--|--|--|--|
| | | | | | |
| | | | | | |
| | | | | | |
| | | | | | |
| | | | | | |
| | | | | | |
| | | | | | |
| | | | | | |
| | | | | | |
| | | | | | |
| | | | | | |

SW 1/4 Sec. 25 T. 32 R. 47
Indicate point of appropriation
and place of use, if possible.

Describe means of obtaining groundwater without a well "as by
sub-irrigation and other natural processes" Include depth to
water when applicable.
Spring Water

Quantity of water developed and used with explanation of meth-
od used to measure or estimate such amount. If use is intermit-
tent estimate approximate lengths of periods of use
8 Months

Signature of Owner John J. Mann & Patricia Mann
Date 31 Dec 63

This form to be prepared by contractor (if any), otherwise by the owner.
Three copies of this notice are to be filed with the County Clerk and Recorder of the county in
which the works are located.
Please answer all questions. If not applicable, so state, otherwise the form will be returned.
Original to the County Clerk and Recorder; duplicate to the State Engineer; Triplicate to the
School of Mines and Quadruplicate for the Appropriator.

File No. 554 Doc. No. _____

**NOTICE OF COMPLETION
OF GROUNDWATER APPROPRIATION
WITHOUT WELL**

John J. Mann and Patricia Mann ²²⁰³⁸⁹

to

The Public

STATE OF MONTANA } ss.
County of Roosevelt,

Filed this 31st day of
December, A.D. 1963

at 10:30 o'clock A.M.

Eleanor A. Schmeltzer
County Recorder

Fee \$2.00 pd. Deputy

Received from _____

Patricia Mann

Wolf Point, Montana

GW 3

File No. _____

DUPLICATE

T. 32 R. 47

County: **Roosevelt**
RECEIVED
JAN 10 1954

STATE OF MONTANA
ADMINISTRATOR OF GROUNDWATER CODE
OFFICE OF STATE ENGINEER

STATE ENGINEER

Notice of Completion of Groundwater Appropriation Without Well

(Under Chapter 237 Montana Session Laws, 1961)

Date of Appropriation of Groundwater June 1, 1955

Owner John & Patricia Mann Address Wolf Point, Montana


Contractor (if any) N A

Address of Contractor N A

Date Started N A Date Completed N A

Describe means of obtaining groundwater without a well "as by sub-irrigation and other natural processes" Include depth to water when applicable.

Spring Water



NW 1/4 Sec. 26 T. 32 R. 47

Indicate point of appropriation and place of use, if possible.

Quantity of water developed and used with explanation of method used to measure or estimate such amount. If use is intermittent estimate approximate lengths of periods of use

8 Months

Signature of Owner

John & Patricia Mann

Date 31 Dec 63

This form to be prepared by contractor (if any), otherwise by the owner.

Three copies of this notice are to be filed with the County Clerk and Recorder of the county in which the works are located.

Please answer all questions. If not applicable, so state, otherwise the form will be returned.

Original to the County Clerk and Recorder; duplicate to the State Engineer; Triplicate to the School of Mines and Quadruplicate for the Appropriator.

File No. #555 Doc. No. 220390

**NOTICE OF COMPLETION
OF GROUNDWATER APPROPRIATION
WITHOUT WELL**

**John J. Mann and
Patricia Mann**

to

The Public

STATE OF MONTANA. } as
County of Roosevelt,

Filed this 31st day of

December, A.D. 1963.

at 10:30 o'clock A. M.

Eleanor A. Schmeltzer
County Recorder

Margaret M. Brown
Deputy

Fee \$2.00 pd.

Received from _____

Patricia Mann _____

Wolf Point, Montana _____

GW

File No. _____

T. 32 R 47

DUPLICATE

County Beaverhead

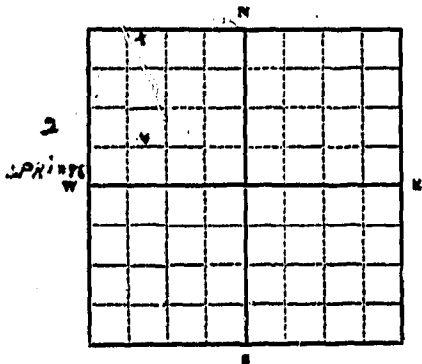
STATE OF MONTANA
ADMINISTRATOR OF GROUNDWATER CODE
OFFICE OF STATE ENGINEER

RECEIVED
DEC 30 1963
STATE ENGINEER

Declaration of Vested Groundwater Rights

(Under Chapter 237, Montana Session Laws, 1961)

1. Charles J. Taylor of Wolf Point
(Name of Appropriator) (Address) (Town)
County of Beaverhead State of Montana
have appropriated groundwater according to the Montana laws in effect prior to January 1, 1962, as follows:



NW 1/4 Sec. 22 T. 12 R. 47

Indicate point of appropriation and place of use, if possible. Each small square represents 10 acres.

2. The beneficial use on which the claim is based. Stock
W.O.T. = 1204

3. Date or approximate date of earliest beneficial use; and how continuous the use has been. 1925

4. The amount of groundwater claimed (in miner's inches or gallons per minute). 10 gal

5. If used for irrigation, give the acreage and description of the lands to which water has been applied and name of the owner thereof.
none

6. The means of withdrawing such water from the ground and the location of each well or other means of withdrawal.
Surface Flow Spill 25

7. The date of commencement and completion of the construction of the well, wells, or other works for withdrawal of groundwater. none

8. The depth of water table. 50 FT.

9. So far as it may be available, the type, size and depth of each well or the general specifications of any other works for the withdrawal of groundwater. none

10. The estimated amount of groundwater withdrawn each year. 525,600 gal.

11. The log of formations encountered in the drilling of each well if available.

12. Such other information of a similar nature as may be useful in carrying out the policy of this act, including reference to book and page of any county record. none

Signature of Owner. Charles J. Taylor
Date. Dec 26 1962

Three copies to be filed by the owner with the County Clerk and Recorder of the county in which the well is located.

Please answer all questions. If not applicable, so state, otherwise the form will be returned.

Original to the County Clerk and Recorder; duplicate to the State Engineer; Triplicate to the Montana Bureau of Mines and Geology, and Quadruplicate for the Appropriator.

File No. 449 Doc. No. 220263

**DECLARATION OF VIRTED
GROUNDWATER RIGHTS**

Charles J. Taylor

to

The Public

STATE OF MONTANA. } ss.
County of Roosevelt,

Filed this 27th day of
December, A.D. 19 63
at 4:50 o'clock P. M.

Eleanor A. Schmeltzer
County Recorder

Margaret M. Brown Deputy
Fee \$2.00 pd.

Received from _____

Charles J. Taylor

Wolf Point, Montana

File No. _____

T. 32 R. 49E

DUPLICATE

County ROOSEVELT

STATE OF MONTANA
ADMINISTRATOR OF GROUNDWATER CODE
OFFICE OF STATE ENGINEER

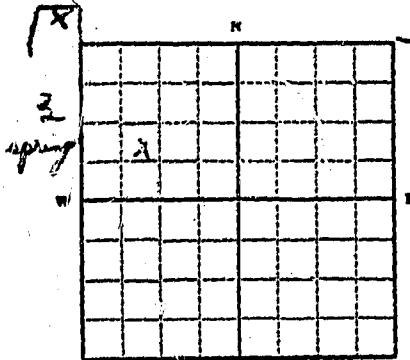
RECEIVED
DEC 30 1963

Declaration of Vested Groundwater Rights STATE ENGINEER

(Under Chapter 237, Montana Session Laws, 1961)

1. Charles J. Taylor of Wolf Point
(Name of Appropriator) (Address) (Town)

County of ROOSEVELT State of MONTANA
have appropriated groundwater according to the Montana laws in effect prior to January 1, 1962, as follows:



SE 1/4 29 2 32-47
N 1/4 Sec. 33 T. 29 R. 49E
SE 1/4 29 2 32-47
Indicate point of appropriation
and place of use, if possible.
Each small square represents 10
acres.

2. The beneficial use on which the claim is based STOCK WATERING

3. Date or approximate date of earliest beneficial use; and how continuous the use has been 1925

4. The amount of groundwater claimed (in miner's inches or gallons per minute) 20 GAL.

5. If used for irrigation, give the acreage and description of the lands to which water has been applied and name of the owner thereof NONE

6. The means of withdrawing such water from the ground and the location of each well or other means of withdrawal SURFACE FLOW SPRINGS

7. The date of commencement and completion of the construction of the well, wells, or other works for withdrawal of groundwater NONE

8. The depth of water table 50 FT

9. So far as it may be available, the type, size and depth of each well or the general specifications of any other works for the withdrawal of groundwater NONE

10. The estimated amount of groundwater withdrawn each year 15742.00 GAL

11. The log of formations encountered in the drilling of each well if available NONE

12. Such other information of a similar nature as may be useful in carrying out the policy of this act, including reference to book and page of any county record NONE

Signature of Owner Charles J. Taylor
Date Dec 26, 1963

Three copies to be filed by the owner with the County Clerk and Recorder of the county in which the well is located.

Please answer all questions. If not applicable, so state, otherwise the form will be returned.

Original to the County Clerk and Recorder; duplicate to the State Engineer; Triplicate to the Montana Bureau of Mines and Geology, and Quadruplicate for the Appropriator.

File No. 447 Doc. No. 220261

**DECLARATION OF VESTED
GROUNDWATER RIGHTS**

Charles J. Taylor

To

The Public

STATE OF MONTANA. } ss.
County of Roosevelt,

Filed this 27th day of
December, A.D. 1963
at 4:50 o'clock P. M.

Eleanor A. Schweitzer
County Recorder

Margaret M. Brown
Deputy

Fee \$2.00

Received from Charles J. Taylor
Wall, Police, Mont.


Form No. 18
8-60

T. 32N R. 47E 30

County Fl. 05

MONTANA BUREAU OF MINES AND GEOLOGY
Butte, Montana

RECEIVED
JAN 15 1961



Water Well Log STATE ENGINEER

Owner Robert C. Peterson Etc. Address Waldy Point

Driller Boone Whitman Address Circle

Date Started July 10-1961 Date Completed July 17-1961

Location: Sec. 30 T. 32N R. 47E 1/4 Sec. E2 NW 4

Type of well drill Equipment used drill
(Dug, driven, or drilled) (Churn, drill, rotary, other)

Water use: Domestic Municipal Stock Irrigation

Industrial Drainage Other _____

Casing: 0 ft. to 154 ft. Type Steel Size 5 1/2"

Casing: _____ ft. to _____ ft. Type _____ Size _____

Casing: _____ ft. to _____ ft. Type _____ Size _____

Perforated or screened: Ft. _____ to ft. _____ . Ft. _____ to ft. _____

Type of screen or perforations _____

Static water level, for non-flowing well: _____ 70 feet.

Shut-in pressure, for flowing well: _____ lb./sq. in. on: _____ (date)

Pumping water level 34 feet at _____ gal. per min.

How tested: 2aled

Length of test _____

Remarks: (Gravel packing, cementing, packers, type of shut-off, depth of shut-off)

unknown

(over)

GW 3

File No.

DUPLICATE

T 32 N 47 R 35

County

STATE OF MONTANA
ADMINISTRATOR OF GROUNDWATER CODE
OFFICE OF STATE ENGINEER

RECEIVED
DEC 30 1963

STATE ENGINEER

Notice of Completion of Groundwater Appropriation Without Well

(Under Chapter 237 Montana Session Laws, 1961)

Date of Appropriation of Groundwater 1934

Owner Dennis Nelson Address Wolf Point

Contractor (if any)

Address of Contractor


Date Started

Date Completed

Describe means of obtaining groundwater without a well "as by sub-irrigation and other natural processes" Include depth to water when applicable. Natural spring

tapped by digging small pond for water storage.

water right at surface level



NE 1/4 Sec. 35 T. 32 R. 47

Indicate point of appropriation and place of use, if possible.

Quantity of water developed and used with explanation of method used to measure or estimate such amount. If use is intermittent estimate approximate lengths of periods of use citrus

flow of water obtained in

90 gals. per hour use for stock

watering, supply for hauling to

spray crops irrigated trees and

Signature of Owner Dennis W. Nelson

Date Dec 23 1963

This form to be prepared by contractor (if any), otherwise by the owner.

Three copies of this notice are to be filed with the County Clerk and Recorder of the county in which the works are located.

Please answer all questions. If not applicable, so state, otherwise the form will be returned.

Original to the County Clerk and Recorder; duplicate to the State Engineer; Triplicate to the School of Mines and Quadruplicate for the Appropriator.

File No. #515 Doc. No. 220342

**NOTICE OF COMPLETION OF GROUNDWATER
APPROPRIATION WITHOUT WELL**

Dennis W. Nelson
to

The Public

STATE OF MONTANA. } ss.
County of Roosevelt,

Filed this 30th day of
December, A.D. 1963
at 2:30 o'clock P.M.

Eleanor A. Schmeltzer
County Recorder
Margaret M. Brown
Deputy

Fee \$2.00 pd.
Dennis Nelson
Wolf Point, Montana

Received from _____

GW

36

File No.

T. 32 N. R. 47 E

DUPLICATE

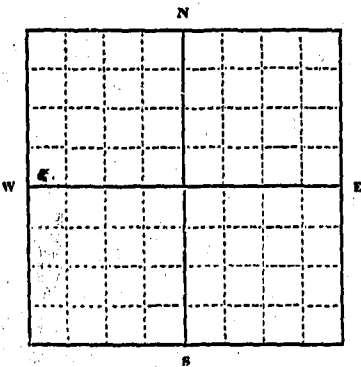
County. Roosevelt

STATE OF MONTANA
ADMINISTRATOR OF GROUNDWATER CODE
OFFICE OF STATE ENGINEER

RECEIVED
DEC 30 1963

Declaration of Vested Groundwater Rights ENGINEER
(Under Chapter 237, Montana Session Laws, 1961)

I, Dennis W. Nelson, of North Rt Wolf Point
(Name of Appropriator) (Address) (Town)
County of Roosevelt State of Montana
have appropriated groundwater according to the Montana laws in effect prior to January 1, 1962, as follows:



SW 1/4 MN Sec. 36 T. 32 R. 47

Indicate point of appropriation and place of use, if possible. Each small square represents 10 acres.

- 2. The beneficial use on which the claim is based. House use watering lawn trees
- 3. Date or approximate date of earliest beneficial use; and how continuous the use has been. 1952 used continuously since.
- 4. The amount of groundwater claimed (in miner's inches or gallons per minute) 2 gals per min.
- 5. If used for irrigation, give the acreage and description of the lands to which water has been applied and name of the owner thereof
- 6. The means of withdrawing such water from the ground and the location of each well or other means of withdrawal. pipe and cylinder

- 7. The date of commencement and completion of the construction of the well, wells, or other works for withdrawal of groundwater. Dec 1 - 30 1952
- 8. The depth of water table. 60 ft.
- 9. So far as it may be available, the type, size and depth of each well or the general specifications of any other works for the withdrawal of groundwater. 110 ft total depth 50 ft unison.
- 10. The estimated amount of groundwater withdrawn each year. 110,000 gals annually
- 11. The log of formations encountered in the drilling of each well if available.
- 12. Such other information of a similar nature as may be useful in carrying out the policy of this act, including reference to book and page of any county record.

Signature of Owner Dennis W. Nelson
Date Dec 23, 1963

Three copies to be filed by the owner with the County Clerk and Recorder of the county in which the well is located.

Please answer all questions. If not applicable, so state, otherwise the form will be returned.

Original to the County Clerk and Recorder; Duplicate to the State Engineer; Triplicate to the Montana Bureau of Mines and Geology, and Quadruplicate for the Appropriator.

15798

File No. 514 Doc. No. 220341

**DECLARATION OF VESTED GROUNDWATER
RIGHTS**

Dennis W. Nelson

to

The Public

STATE OF MONTANA. } ss.
County of Roosevelt,

Filed this 30th day of
December, A.D. 19 63

at 2:50 o'clock P.M.

Eleanor A. Schmeltzer
County Recorder

Margaret M. Brown
Deputy

Fee \$2.00 pd.
Dennis Nelson
Wolf Point, Montana

Received from _____

GW

File No. _____

DUPLICATE

T. 32 N R. 47 E 36

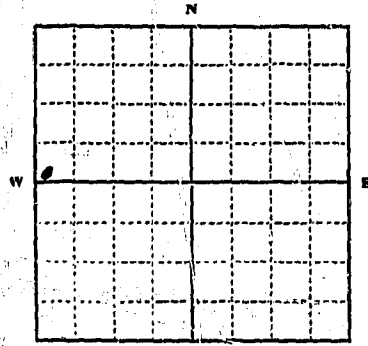
County Rosevelt

STATE OF MONTANA
ADMINISTRATOR OF GROUNDWATER RIGHTS
OFFICE OF STATE ENGINEER

RECEIVED
DEC 30 1963

Declaration of Vested Groundwater Rights
(Under Chapter 237, Montana Session Laws, 1961)

1. Dennis W. Nelson, of North Rte Wolf Point
(Name of Appropriator) (Address) (Town)
County of Rosevelt State of Montana
have appropriated groundwater according to the Montana laws in effect prior to January 1, 1962, as follows:



SW 1/4 Sec 36 T. 32 N. R. 47 E

Indicate point of appropriation and place of use, if possible. Each small square represents 10 acres.

- 2. The beneficial use on which the claim is based: used for water lawn trees garden + chickens
- 3. Date or approximate date of earliest beneficial use and how continuous the use has been: 1932 used ever since
- 4. The amount of groundwater claimed (in miner's inches or gallons per minute): 2 1/2" per minute
- 5. If used for irrigation, give the acreage and description of the lands to which water has been applied and name of the owner thereof: SW 7 NW 4 36-32-47
- 6. The means of withdrawing such water from the ground and the location of each well or other means of withdrawal: 1 1/2" pipe and 2-3" cylinder

- 7. The date of commencement and completion of the construction of the well, wells, or other works for withdrawal of groundwater: 1932
- 8. The depth of water table: 60 ft.
- 9. So far as it may be available, the type, size and depth of each well or the general specifications of any other works for the withdrawal of groundwater: total depth 85 ft. 2 1/2 ft water 2 1/2" casing.
- 10. The estimated amount of groundwater withdrawn each year: 95,000 gals.
- 11. The log of formations encountered in the drilling of each well if available: _____
- 12. Such other information of a similar nature as may be useful in carrying out the policy of this act, including reference to book and page of any county record: _____

Signature of Owner: Dennis W. Nelson
Date: Dec 23, 1963

Three copies to be filed by the owner with the County Clerk and Recorder of the county in which the well is located.
Please answer all questions. If not applicable, so state, otherwise the form will be returned.

Original to the County Clerk and Recorder; Duplicate to the State Engineer; Triplicate to the Montana Bureau of Mines and Geology, and Quadruplicate for the Appropriator. 15797

File No. #513 Doc. No. 220340

DECLARATION OF VERIFIED GROUNDWATER RIGHTS

Dennis W. Nelson

to

The Public

STATE OF MONTANA. } ss.
County of Roosevelt.

Filed this 30th day of
December, A.D. 19 63
at 2:30 o'clock P.M.

Eleanor A. Schmeltzer
County Recorder

Margaret M. Brown
Deputy

Fee \$2.00 pd.
Dennis Nelson
Wolf Point, Montana

Received from _____

File No. _____

DUPLICATE

T. 32 N. R. 47 E.

County. Rosevelt

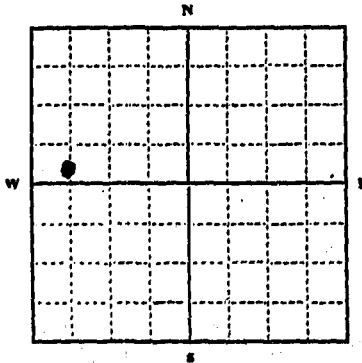
RECEIVED
DEC 30 1963

STATE OF MONTANA
ADMINISTRATOR OF GROUNDWATER CODE
OFFICE OF STATE ENGINEER

Declaration of Vested Groundwater Rights STATE ENGINEER

(Under Chapter 237, Montana Session Laws, 1961)

1. Dennis W. Nelson, of Near the Wolf Point
(Name of Appropriator) (Address) (Town)
County of Rosevelt State of Montana
have appropriated groundwater according to the Montana laws in effect prior to January 1, 1962, as follows:



SW 1/4 NW Sec 36 T. 32 N. R. 47 E.

Indicate point of appropriation and place of use, if possible. Each small square represents 10 acres.

- 2. The beneficial use on which the claims based used for watering stock
- 3. Date or approximate date of earliest beneficial use, and how continuous the use has been 1928 used continuously since
- 4. The amount of groundwater claimed (in miner's inches or gallons per minute) flow of about 1 1/2 gpm pumped continuously
- 6. The means of withdrawing such water from the ground and the location of each well or other means of withdrawal well with pipe and cylinder

- 7. The date of commencement and completion of the construction of the well, wells, or other works for withdrawal of groundwater 1928
- 8. The depth of water table 65 ft.
- 9. So far as it may be available, the type, size and depth of each well or the general specifications of any other works for the withdrawal of groundwater 90 ft total depth 25 ft water 1 1/4 inch pipe 2" cylinder
- 10. The estimated amount of groundwater withdrawn each year approx. 10,000 gal. - yrl.
- 11. The log of formations encountered in the drilling of each well if available
- 12. Such other information of a similar nature as may be useful in carrying out the policy of this act, including reference to book and page of any county record

Signature of Owner Dennis W. Nelson
Date Dec 23, 1963

Three copies to be filed by the owner with the County Clerk and Recorder of the county in which the well is located.

Please answer all questions. If not applicable, so state, otherwise the form will be returned.

Original to the County Clerk and Recorder; Duplicate to the State Engineer; Triplicate to the Montana Bureau of Mines and Geology, and Quadruplicate for the appropriator.

15796

File No. #512 Doc. No. 220339

**DECLARATION OF VESTED CHROMIUM
RIGHTS**

Bernis W. Nelson

to

The Public

STATE OF MONTANA. } ss.
County of Roosevelt,

Filed this 30th day of
December, A.D. 19 63
at 2:50 o'clock P. M.

Eleanor A. Schmeltzer
County Recorder

Margaret M. Brown
Deputy

Fee \$2.00 pd.
Bernis Nelson
Wolf Point, Montana

Received from _____

File No. MONTANA WATER RESOURCES BOARD

T. 22N R. 48E

DUPLICATE RECEIVED

County Roosevelt

JAN 2 1968

STATE OF MONTANA
ADMINISTRATOR OF GROUNDWATER CODE
OFFICE OF STATE ENGINEER

Notice of Completion of Groundwater Appropriation Without Well

Developed After January 1, 1968

(Under Chapter 237, Montana Session Laws, 1961)

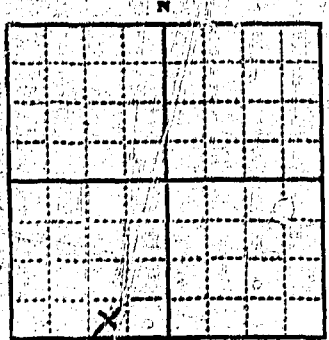
Date of Appropriation of Groundwater 12/29/67

Owner Thomas J. Whitaker Address Seeley, Montana

Contractor (if any) Per Blevins

Address of Contractor Seeley, Montana

Date Started 2/67 Date Completed 2/67



N. 1/4 Sec. 2, T. 22N, R. 48E

Indicate point of appropriation and place of use, if possible.

1) Describe means of obtaining groundwater (as by sub-irrigation, developed spring, drains, etc.) Excess Runoff

2) Means of withdrawing water (gravity, pump, canal, etc.) none

3) Depth of water table Water depth the Edm. when fell 10 feet

4) Use of the water For Stock water

5) Amount of groundwater claimed (in miner's inches, or gallons per minute)

6) If used for irrigation, give number of acres and description of land

7) Estimate amount of water used each year

Signature of Owner Thomas J. Whitaker

Date 12/29/67

This form to be prepared by contractor (if any), otherwise by the owner.

Three copies of this notice are to be filed with the County Clerk and Recorder of the county in which the works are located.

Please answer all questions. If not applicable, so state, otherwise the form will be returned.

42,708

INDEXED

File No. 658 Doc. No 235696

NOTICE OF COMPLETION OF GROUND-
WATER APPROPRIATION WITHOUT WELL

Thomas J. Christensen

To

The Public

STATE OF MONTANA. } ss.
County of Roosevelt,

Filed this 29th day of

December, A.D. 19 67

at 11:30 o'clock A. M.

Eleanor A. Schmeltzer
County Recorder

Margaret M. Brown Deputy

Fee \$2.00 pd.

Received from Thomas J. Christensen
McCabe, Montana

MONTANA WATER RESOURCES BOARD
 File No. **RECEIVED**
 DUPLICATE JAN 2 1968

Approved Stock Form—State Publishing Co., Helena, Montana—42345

T. 32 N. R. 48 E
 County Roosevelt


STATE OF MONTANA
 ADMINISTRATOR OF GROUNDWATER CODE
 OFFICE OF STATE ENGINEER

**Notice of Completion of Groundwater Appropriation
 Without Well**

Developed After January 1, 1962

(Under Chapter 237 Montana Session Laws, 1961)

Date of Appropriation of Groundwater 12/22/67
 Owner Thomas J. Christensen address Scobey, Montana
 Contractor (if any) Handy Bros. Const. and Ren. Bldgs
 Address of Contractor Scobey, Montana
 Date Started 6/67 Date Completed 2/67



NE 1/4 Sec. 3 T. 32 N. R. 48 E

Indicate point of appropriation and place of use, if possible.

- 1) Describe means of obtaining groundwater (as by sub-irrigation, developed spring, drains, etc.) Excess Reno 85
- 2) Means of withdrawing water (gravity, pump, canal, etc.) none
- 3) Depth of water table Water depth of Damaker Well 21 Feet
- 4) Use of the water For Stockwater and For Recreation and wildlife uses
- 5) Amount of groundwater claimed (in miner's inches, or gallons per minute).....
- 6) If used for irrigation, give number of acres and description of land.....
- 7) Estimate amount of water used each year.....

Signature of Owner Thomas J. Christensen
 Date 12/22/67

This form to be prepared by contractor (if any), otherwise by the owner.
 Three copies of this notice are to be filed with the County Clerk and Recorder of the county in which the works are located.
 Please answer all questions. If not applicable, so state, otherwise the form will be returned.

42,707

INDEXED

File No. 657 Doc. No. 235695

NOTICE OF COMPLETION OF GROUND-
WATER APPROPRIATION WITHOUT WELL

Thomas J. Christensen

To

The Public

STATE OF MONTANA. } ss.
County of Roosevelt,

Filed this 29th day of
December, A.D. 1967

at 11:30 o'clock A.M.

Eleanor A. Schmeltzer
County Recorder

Margaret M. Brown
Deputy

Fee \$2.00 pd.

Received from Thomas J. Christensen
Scobey, Montana

GW 40

File No. _____

T. 32 N. R. 48 E

DUPLICATE

STATE OF MONTANA
ADMINISTRATOR OF GROUNDWATER CODE
OFFICE OF STATE ENGINEER

County _____


RECEIVED
DEC 30 1963

Declaration of Vested Groundwater Rights STATE ENGINEER

(Under Chapter 237, Montana Session Laws, 1961)

I, William Crawford, of Scobey,
(Name of Appropriator) (Address)
County of Roosevelt, State of _____ (Town)

have appropriated groundwater according to the Montana laws in effect prior to January 1, 1962, as follows:



SE 1/4 Sec. 3 T. 32 N. R. 48 E

Indicate point of appropriation and place of use, if possible. Each small square represents 10 acres.

2. The beneficial use on which the claim is based stock raising and gardening
3. Date or approximate date of earliest beneficial use; and how continuous the use has been Fall of 1949 and continuous used as pasture since
4. The amount of groundwater claimed (in miner's inches or gallons per minute) about 600 gpm for min
5. If used for irrigation, give the acreage and description of the lands to which water has been applied and name of the owner thereof for garden - about an acre and I am the owner
6. The means of withdrawing such water from the ground and the location of each well or other means of withdrawal advisory pump with electric jack + use of hoses
7. The date of commencement and completion of the construction of the well, wells, or other works for withdrawal of groundwater the windmill well - about 1949. Then a sand point addition well 1940
8. The depth of water table windmill well 30 ft. Shallow well 16 ft.
9. So far as it may be available, the type, size and depth of each well or the general specifications of any other works for the withdrawal of groundwater windmill well was 7 ft deep at time of digging it and 25 ft down to water. It is a furthered water level was 2 ft. Shallow well has been hand dug. Approx 16 ft. + has been the same depth. except for fracturing in a new sand point deep well
10. The estimated amount of groundwater withdrawn each year 250,000 gallons shallow well. 500,000 gallons shallow well.
11. The log of formations encountered in the drilling of each well if available fracturing well - sand + gravel for shallow well. This is as well as I can effect.
12. Such other information of a similar nature as may be useful in carrying out the policy of this act, including reference to book and page of any county record _____

Signature of Owner William Crawford

Date Dec 27 1963

Three copies to be filed by the owner with the County Clerk and Recorder of the county in which the well is located.

Please answer all questions. If not applicable, so state, otherwise the form will be returned.

Original to the County Clerk and Recorder; Duplicate to the State Engineer; Triplicate to the Montana Bureau of Mines and Geology, and Quadruplicate for the Appropriator.

15728

File No. 440 Doc. No. 220252

DECLARATION OF VESTED GROUNDWATER RIGHTS

Mrs. Lillian Crawford

to

The Public

STATE OF MONTANA. } ss.
County of Roosevelt,

Filed this 27th day of
December, A.D. 19 63

at 11:50 o'clock A.M.

Eleanor A. Schmeltzer
County Recorder

Margaret M. Brown Deputy

Fee \$2.00 pd.
Mrs. Lillian Crawford
Seehey, Montana

Received from _____

File No. _____

T. 32N R 48E

DUPLICATE

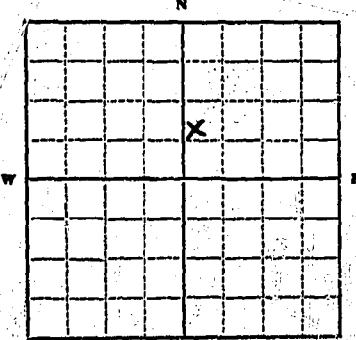
County Roosevelt

STATE OF MONTANA
ADMINISTRATOR OF GROUNDWATER CODE
OFFICE OF STATE ENGINEER

RECEIVED
JAN 29 1963

Declaration of Vested Groundwater Rights
(Under Chapter 237, Montana Session Laws, 1961)

1. Thomas J. Christensen, of Sagey
(Name of Appropriator) (Address) (Town)
County of Roosevelt State of Montana
have appropriated groundwater according to the Montana laws in effect prior to January 1, 1962, as follows:



NE 1/4 Sec. ~~36~~ T32 R. 48

Indicate point of appropriation and place of use, if possible. Each small square represents 10 acres.

- 2. The beneficial use on which the claim is based Household, farmstead and livestock
- 3. Date or approximate date of earliest beneficial use; and how continuous the use has been 1916 with continuous use
- 4. The amount of groundwater claimed (in miner's inches or gallons per minute) 40 gallons per minute
- 5. If used for irrigation, give the acreage and description of the lands to which water has been applied and name of the owner thereof
- 6. The means of withdrawing such water from the ground and the location of each well or other means of withdrawal Jet pump and cylinder pump

- 7. The date of commencement and completion of the construction of the well, wells, or other works for withdrawal of groundwater approximately during summer months of 1914
- 8. The depth of water table 43 feet
- 9. So far as it may be available, the type, size and depth of each well or the general specifications of any other works for the withdrawal of groundwater depth 85 feet diameter 16"
- 10. The estimated amount of groundwater withdrawn each year 300,000 gallons
- 11. The log of formations encountered in the drilling of each well if available unknown
- 12. Such other information of a similar nature as may be useful in carrying out the policy of this act, including reference to book and page of any county record

Signature of Owner Thomas J. Christensen
Date January 28, 1963

Three copies to be filed by the owner with the County Clerk and Recorder of the county in which the well is located.

Please answer all questions. If not applicable, so state, otherwise the form will be returned.

Original to the County Clerk and Recorder; duplicate to the State Engineer; Triplicate to the Montana Bureau of Mines and Geology, and Quadruplicate for the Appropriator.

File No. 339 Doc. No.

**DECLARATION OF VISITED CIRCUMSTANCES
RIGHTS**

Thomas J. Christensen
to 215743
The Public

STATE OF MONTANA, } ss.
County of Roosevelt,

Filed this 28th day of
January, A.D. 1963
at 10:55 o'clock A. M.
Eleanor A. Schmeltzer
County Recorder
Thelm J. Miller
Deputy
Fee \$2.00 pd.

Received from
Thomas J. Christensen
Scobey, Montana

File No. MONTANA WATER RESOURCES BOARD

T. 32 R. 48

DUPLICATE

RECEIVED

County. Roosevelt

JAN 2 1968

STATE OF MONTANA

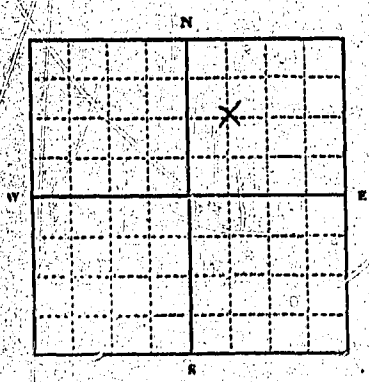
ADMINISTRATOR OF GROUNDWATER CODE
OFFICE OF STATE ENGINEER

Notice of Completion of Groundwater Appropriation Without Well

Developed After January 1, 1962

(Under Chapter 237 Montana Session Laws, 1961)

Date of Appropriation of Groundwater 12/29/67
Owner Thomas J. Christensen address Scobey, Montana
Contractor (if any) Roosevelt County S.W.C.D.
Address of Contractor Calbertsen, Montana
Date Started 8/65 Date Completed 8/65



1/4 Sec. T. R.
Indicate point of appropriation and place of use, if possible.

- 1) Describe means of obtaining groundwater (as by sub-irrigation, developed spring, drains, etc.) Excess Percolation
- 2) Means of withdrawing water (gravity, pump, canal, etc.) Canal
- 3) Depth of water table Water depth of dam when full 10 feet
- 4) Use of the water For Stockwater and for a Spreader Irrigation System
- 5) Amount of groundwater claimed (in miner's inches, or gallons per minute)
- 6) If used for irrigation, give number of acres and description of land 10 Acres
NE 1/4, S-9, T. 32, R. 48
- 7) Estimate amount of water used each year

Signature of Owner Thomas J. Christensen
Date 12/29/67

This form to be prepared by contractor (if any), otherwise by the owner.

Three copies of this notice are to be filed with the County Clerk and Recorder of the county in which the works are located.

Please answer all questions. If not applicable, so state, otherwise the form will be returned.

42,705

INDEXED

File No. 655 Doc. No. 235693

NOTICE OF COMPLETION OF GROUND-
WATER APPROPRIATION WITHOUT WELL

Thomas J. Christensen
To
The Public

STATE OF MONTANA. § 8.
County of Roosevelt,

Filed this 29th day of
December, A.D. 1967
at 11:30 o'clock A.M.

Eleanor A. Schmeltzer
County Recorder

Margaret M. Brown Deputy

Fee \$2.00 pd. ✓

Received from Thomas J. Christensen
Scobey, Montana

10

File No. _____

T. 32 R. 48

DUPLICATE RECEIVED

County Beauregard

JAN 2 1968 STATE OF MONTANA
ADMINISTRATOR OF GROUNDWATER CODE
OFFICE OF STATE ENGINEER

Notice of Completion of Groundwater Appropriation Without Well

Developed After January 1, 1963

(Under Chapter 237 Montana Session Laws, 1961)

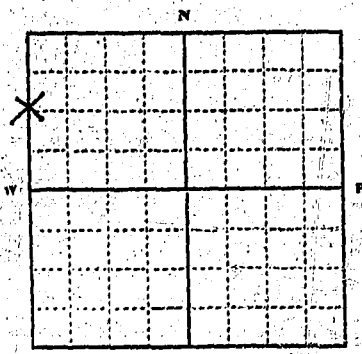
Date of Appropriation of Groundwater 12/29/62

Owner Thomas C. Christensen Address Scobey, Montana

Contractor (if any) Handy Bros. Const.

Address of Contractor Scobey, Montana

Date Started 6/64 Date Completed 6/64



S. 1/4 Sec. 10, T. 32, R. 48
Indicate point of appropriation and place of use, if possible.

1) Describe means of obtaining groundwater (as by sub-irrigation, developed spring, drains, etc.) Excess Runoff

2) Means of withdrawing water (gravity, pump, canal, etc.) Canal

3) Depth of water table Water table at dam when full 12 feet

4) Use of the water for stock water and for a Sprinkler Irrigation System

5) Amount of groundwater claimed (in miner's inches, or gallons per minute) _____

6) If used for irrigation, give number of acres and description of land 5 Acres
N. 1/4 S. 10, T. 32, R. 48

7) Estimate amount of water used each year _____

Signature of Owner Thomas C. Christensen
Date 12/29/62

This form to be prepared by contractor (if any), otherwise by the owner.
Three copies of this notice are to be filed with the County Clerk and Recorder of the county in which the works are located.
Please answer all questions. If not applicable, so state, otherwise the form will be returned.

42,706

INDEXED

File No. 656 Doc. No. 235694

NOTICE OF COMPLETION OF GROUND-
WATER APPROPRIATION WITHOUT WELL

Thomas J. Christensen

To

The Public

STATE OF MONTANA, } ss.
County of Roosevelt,

Filed this 29th day of

December, A.D. 1967.

at 11:30 o'clock A. M.

Eleanor A. Schmeitzer
County Recorder

Margaret M. Brown
Deputy

Fee \$2.00 pd.

Received from Thomas J. Christensen

Seebe, Montana

File No. _____

T. 32 R. 48 10

DUPLICATE

County Roosevelt

STATE OF MONTANA
ADMINISTRATOR OF GROUNDWATER CODE
OFFICE OF STATE ENGINEER

MONTANA WATER RESOURCES BOARD

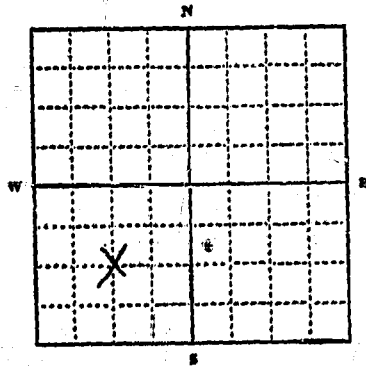
RECEIVED

JAN 2 1969

Declaration of Vested Groundwater Rights

(Under Chapter 237, Montana Session Laws, 1961)

1. Thomas J. Christensen of Jarboe
(Name of Appropriator) (Address)
County of Roosevelt State of Montana
have appropriated groundwater according to the Montana laws in effect prior to January 1, 1962, as follows:



S. 24 Sec. 10 T. 32 R. 48

Indicate point of appropriation and place of use, if possible. Each small square represents 10 acres.

2. The beneficial use on which the claim is based for stock water

3. Date or approximate date of earliest beneficial use; and how continuous the use has been June 1965 Continuous

4. The amount of groundwater claimed (in miner's inches or gallons per minute) 50 gallons per minute

5. If used for irrigation, give the acreage and description of the lands to which water has been applied and name of the owner thereof

6. The means of withdrawing such water from the ground and the location of each well or other means of withdrawal Spring Development Built to S.W.C.D. Specifications

7. The date of commencement and completion of the construction of the well, wells, or other works for withdrawal of groundwater June 1965

8. The depth of water table 11 Feet

9. So far as it may be available, the type, size and depth of each well or the general specifications of any other works for the withdrawal of groundwater

10. The estimated amount of groundwater withdrawn each year 12,000,000 gallons

11. The log of formations encountered in the drilling of each well if available

12. Such other information of a similar nature as may be useful in carrying out the policy of this act, including reference to book and page of any county record

Signature of Owner Thomas J. Christensen

Date 1/2/69

Three copies to be filed by the owner with the County Clerk and Recorder of the county in which the well is located.

Please answer all questions. If not applicable, so state, otherwise the form will be returned.

Original to the County Clerk and Recorder; Duplicate to the State Engineer; Triplicate to the Montana Bureau of Mines and Geology, and Quadruplicate for the Appropriator.

42,709