

GROUNDWATER INDEX

Page 1 of 1

County Passaic Twp. 32 Rge. 57

[illegible]

File No. _____

DUPLICATE

32 N 2 E
T. 32 N. R. 2 E
County **Roosevelt**
RECEIVED
DEC 30 1963

STATE OF MONTANA
ADMINISTRATOR OF GROUNDWATER CODE
OFFICE OF STATE ENGINEER


STATE ENGINEER

Notice of Completion of Groundwater Appropriation Without Well

(Under Chapter 237 Montana Session Laws, 1961)

Date of Appropriation of Groundwater Purchase of land 1947
Owner Carl Band Address Flaxville, Montana
Contractor (if any) None
Address of Contractor None
Date Started None Date Completed None

Describe means of obtaining groundwater without a well, as by sub-irrigation and other natural processes. Include depth to water when applicable. Natural flowing surface spring that flows in to natural drainage



NW 1/4 Sec. 11 T. 32 N. R. 2 E

Indicate point of appropriation and place of use, if possible.

Quantity of water developed and used with explanation of method used to measure or estimate such amount. If use is intermittent estimate approximate lengths of periods of use. This water flows during spring, summer and fall but freezes during winter. this water supply has not been measured for quantity.

Signature of Owner Carl Band
Date Dec. 20, 1963

This form to be prepared by contractor (if any), otherwise by the owner.

Three copies of this notice are to be filed with the County Clerk and Recorder of the county in which the works are located.

Please answer all questions. If not applicable, so state, otherwise the form will be returned.

Original to the County Clerk and Recorder; duplicate to the State Engineer; Triplicate to the Montana Bureau of Mines and Geology and Quadruplicate for the Appropriator.

15726

File No. 438 Doc. No. 220232

**NOTICE OF COMPLETION OF GROUND-
WATER APPROPRIATION WITHOUT
WELL**

Carl Rund

to

The Public

STATE OF MONTANA.

County of Roosevelt,

} ss.

Filed this 27th day of

December, A.D. 19 63

at 8:00 o'clock A.M.

Eleanor A. Schmeltzer

County Recorder

Margaret M. Brown

Fee \$2.00 pd.

Deputy

Received from

Carl Rund

Flaxville, Montana

File No. _____

DUPLICATE

T 32 R 31 E

County Blaine

STATE OF MONTANA
ADMINISTRATOR OF GROUNDWATER CODE
OFFICE OF STATE ENGINEER

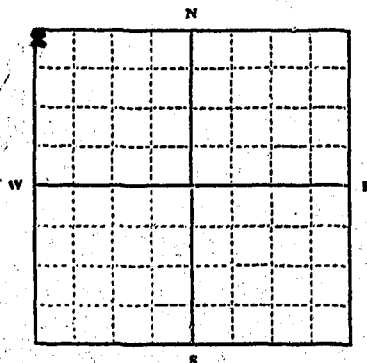
RECEIVED
DEC 30 1963

Declaration of Vested Groundwater Rights

(Under Chapter 237, Montana Session Laws, 1961)

STATE ENGINEER

1. Carl Rand of Flaxville, (Town)
 (Name of Appropriator) (Address)
 County of Daniels State of Montana
 have appropriated groundwater according to the Montana laws in effect prior to January 1, 1963, as follows:



SW 1/4 Sec. 11, T. 32, R. 31

Indicate point of appropriation and place of use, if possible. Each small square represents 10 acres.

2. The beneficial use on which the claim is based Stock

3. Date or approximate date of earliest beneficial use; and how continuous the use has been June 1949
Continuous

4. The amount of groundwater claimed (in miner's inches or gallons per minute) 10 gallons per minute

5. If used for irrigation, give the acreage and description of the lands to which water has been applied and name of the owner thereof
none

6. The means of withdrawing such water from the ground and the location of each well or other means of withdrawal
Flowing well

7. The date of commencement and completion of the construction of the well, wells, or other works for withdrawal of groundwater June 1949 June 1949

8. The depth of water table 10 feet

9. So far as it may be available, the type, size and depth of each well or the general specifications of any other works for the withdrawal of groundwater Drilled, 4 inches 40 feet

10. The estimated amount of groundwater withdrawn each year 5,256,000

11. The log of formations encountered in the drilling of each well if available none

12. Such other information of a similar nature as may be useful in carrying out the policy of this act, including reference to book and page of any county record none

Signature of Owner Carl Rand

Date Dec. 20 1963

Three copies to be filed by the owner with the County Clerk and Recorder of the county in which the well is located.

Please answer all questions. If not applicable, so state, otherwise the form will be returned.

Original to the County Clerk and Recorder; Duplicate to the State Engineer; Triplicate to the Montana Bureau of Mines and Geology, and Quaduplicate for the Appropriator.

15725

File No. 437 Doc. No. 220231

**DECLARATION OF VESTED
GROUNDWATER RIGHTS**

Carl Rind

to

The Public

STATE OF MONTANA.
County of Roosevelt,

} ss.

Filed this 27th day of

December, A.D. 19 63.

at 8:00 o'clock A.M.

Eleanor A. Schmeltzer

County Recorder

Margaret M. Brown

Deputy

Fee \$2.00 pd.

Received from Carl Rind

Flaxville, Montana

GW

Approved Stock Form—State Publishing Co., Helena, Montana—41921

File No.

T. 32 N. 57 E. 21

DUPLICATE

STATE OF MONTANA
ADMINISTRATOR OF GROUNDWATER CODE
OFFICE OF STATE ENGINEER

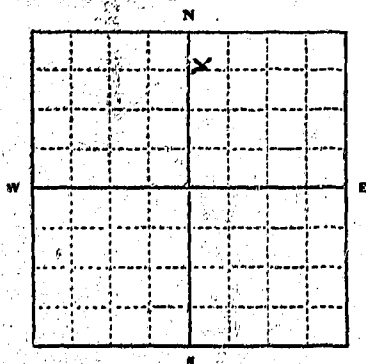
RECEIVED
JAN 10 1964

Declaration of Vested Groundwater Rights

(Under Chapter 237, Montana Session Laws, 1961)

STATE ENGINEER

1. Gerald C. Zuck, of Poplar
(Name of Appropriator) (Address) (Town)
County of Roosevelt State of Montana
have appropriated groundwater according to the Montana laws in effect prior to January 1, 1962, as follows:



NE 1/4 Sec. 21, T. 32 N. R. 57

Indicate point of appropriation and place of use, if possible. Each small square represents 10 acres.

2. The beneficial use on which the claim is based Home & Garden + Livestock
3. Date or approximate date of earliest beneficial use; and how continuous the use has been 1943 Continuous
4. The amount of groundwater claimed (in miner's inches or gallons per minute) 6 gallons per minute
5. If used for irrigation, give the acreage and description of the lands to which water has been applied and name of the owner thereof
Garden + Lawn 2 acres
6. The means of withdrawing such water from the ground and the location of each well or other means of withdrawal
Pump
7. The date of commencement and completion of the construction of the well, wells, or other works for withdrawal of groundwater
1943
8. The depth of water table
170 feet
9. So far as it may be available, the type, size and depth of each well or the general specifications of any other works for the withdrawal of groundwater
Drilled well 170 ft.
10. The estimated amount of groundwater withdrawn each year
500,000 gal.
11. The log of formations encountered in the drilling of each well if available
X X X X
12. Such other information of a similar nature as may be useful in carrying out the policy of this act, including reference to book and page of any county record
X X X X

Signature of Owner

Date

Gerald C. Zuck
12-24-1963

Three copies to be filed by the owner with the County Clerk and Recorder of the county in which the well is located.

Please answer all questions. If not applicable, so state, otherwise the form will be returned.

Original to the County Clerk and Recorder; Duplicate to the State Engineer; Triplicate to the Montana Bureau of Mines and Geology, and Quadruplicate for the Appropriator.

30256

#593

DECLARATION OF VESTED UNDERWATER RIGHTS

Gerald C. Zusk

to

220430

The Public

Montana

December

4:55

1963
P. M.

Eleanor A. Schmeltzer

Margaret M. Brown

Reputy

Fee \$2.00 pd.

Gerald C. Zusk
Poplar, Montana

File No.

DUPLICATE

RECEIVED
 NOV 30 1962

T. 32 N. R. 51 E.M.M.

County Roosvelt

STATE ENGINEER

 STATE OF MONTANA
 ADMINISTRATOR OF GROUNDWATER CODE
 OFFICE OF STATE ENGINEER

 Notice of Completion of Groundwater
 Appropriation by Means of Well

(Under Chapter 237, Montana Session Laws, 1961)

Owner Ronald Zuck Address Poplar Mont.Driller Albert Anderson Address Medicine Lake Mont.Date of Notice of Appropriation of Groundwater Oct 22-62Date well started Oct 1-62 Date Completed Oct 22-62Type of well drilled Equipment Used rotary
(dug, driven, bored or drilled) (Churn, drill, rotary or other)Water Use: Domestic ☐ Municipal ☐ Other ☐ Irrigation ☐
Industrial ☐ Drainage ☐ Stock ☒

Indicate on the diagram the character and thickness of the different strata met with in drilling, such as soil, clay, shale, gravel, rock or sand, etc. Show depth at which water is encountered, thickness and character of water-bearing strata and height to which water rises in the well.

Size of Drilled Hole	Size and Weight of Casing	From (Feet)	To (Feet)	PERFORATIONS		
				Kind Size	From (Feet)	To (Feet)
5 3/4	4 inch 9 lb.	0	193			
3 7/8	2 1/2 inch	182	217			

Static Water Level for non-flowing Well 108 feet.Shut-in Pressure for Flowing Well nonePumping Water Level 200 feet at 4 gal. per minute.Discharge in gal. per min. of flowing well noneHow Tested pump Length of Test 3 hr.

Remarks: (Gravel packing, cementing, packers, type of shutoff, location of place of use of groundwater if not at well, and any other similar pertinent information, including number of acres irrigated, if used for irrigation)

1/4 Sec. 21 T. 32 N. R. 51 E.M.M.

Indicate location of well and place of use, if possible. Each small square represents 10 acres.

Show exact depth of bottom.

Driller's License Number 106
 Driller's Signature
Albert Anderson

This form to be prepared by driller, and three copies to be filed by the owner with the County Clerk and Recorder in the county in which the well is located.

Please answer all questions. If not applicable, so state, otherwise the form will be returned.

Original to the County Clerk and Recorder; duplicate to the State Engineer; Triplicate to the Montana Bureau of Mines and Geology and Quaduplicate for the Appropriator.

2591

[illegible]

File No. _____

DUPLICATE

Approved Stock Form—State Publishing Co., Helena, Montana—42234

T. 32 N. R. 51 E.

County Roosevelt

STATE OF MONTANA
ADMINISTRATOR OF GROUNDWATER CODE
OFFICE OF STATE ENGINEER


RECEIVED
JAN 10 1964

Declaration of Vested Groundwater Rights

(Under Chapter 237, Montana Session Laws, 1961)

STATE ENGINEER

1. Wilbur Baker, of Rural Poplar,
(Name of Appropriator) (Address) (Town)
County of Roosevelt State of Montana
have appropriated groundwater according to the Montana laws in effect prior to January 1, 1962, as follows:



SE 1/4 Sec. 29 T. 32 N. R. 51 E.
Indicate point of appropriation
and place of use, if possible. Each
small square represents 10 acres.

2. The beneficial use on which the claim is based Household
and Stock Water Work

3. Date or approximate date of earliest beneficial use; and how continu-
ous the use has been 1919
continuous use

4. The amount of groundwater claimed (in miner's inches or gallons
per minute) 20 gallons

5. If used for irrigation, give the acreage and description of the lands
to which water has been applied and name of the owner thereof
not applicable

6. The means of withdrawing such water from the ground and the loca-
tion of each well or other means of withdrawal
Pump & Windmill

7. The date of commencement and completion of the construction of the well, wells, or other works for with-
drawal of groundwater 1919

8. The depth of water table 60 ft.

9. So far as it may be available, the type, size and depth of each well or the general specifications of any other
works for the withdrawal of groundwater
not known

10. The estimated amount of groundwater withdrawn each year 150,000

11. The log of formations encountered in the drilling of each well if available
not known

12. Such other information of a similar nature as may be useful in carrying out the policy of this act, including
reference to book and page of any county record

Signature of Owner Wilbur Baker

Date 12/31/63

Three copies to be filed by the owner with the County Clerk and Recorder of the county in which the well is located.

Please answer all questions. If not applicable, so state, otherwise the form will be returned.

Original to the County Clerk and Recorder; Duplicate to the State Engineer; Triplicate to the Montana Bureau of
Mines and Geology, and Quadruplicate for the Appropriator.

30243

File No. 531 Doc. No. 220416

**DECLARATION OF VESTED GROUNDWATER
RIGHTS**

Wilbur Baker

to

The Public

STATE OF MONTANA. } ss.
County of Roosevelt,

Filed this 31st day of

December, A.D. 1963

at 3:30 o'clock P. M.

Eleanor A. Schmeltzer

County Recorder

Margaret M. Brown

Deputy

Fee \$2.00 pd.

**Lucille Baker
Fowler, Montana**

Received from.....

Form No. 18
8-60

T. 32N R. 51E 31

County Roosevelt

MONTANA BUREAU OF MINES AND GEOLOGY
Butte, Montana

RECEIVED
MAY 1961

Water Well Log

STATE ENGINEER

OWNER Mr. Oliver A. LaRue Address Payson

Driller _____ Address _____

Date Started _____ Date Completed _____

Location: Sec. 31 T. 32N R. 51E Sec. 51E

Type of well Drilled Equipment used _____
(Dig, driven, or drilled) (Churn, drill, rotary, other)

Water use: Domestic ☒ Municipal ☐ Stock ☒ Irrigation ☐
Industrial ☐ Drainage ☐ Other _____

Casing: 140 ft. to _____ ft. Type 4 inch Size 6"

Casing: _____ ft. to _____ ft. Type _____ Size _____

Casing: _____ ft. to _____ ft. Type _____ Size _____

Perforated or screened: Ft. _____ to ft. _____ . ft. _____ to ft. _____

Type of screen or perforations _____

Static water level, for non-flowing well: _____ feet.

Shut-in pressure, for flowing well: _____ lb./sq. in. on: _____ (date)

Pumping water level _____ feet at _____ gal. per min.

How tested: _____

Length of test _____

Remarks: (Gravel packing, cementing, packers, type of shut-off, depth of shut-off)

(over)

File No. 125 Doc. No.

WATER WELL LOG

Mrs. Olivine LaRoche

to 210352

The Public

STATE OF MONTANA } ss.
County of Roosevelt.

Filed this 29th day of

December, A.D. 1961

at 1:00 o'clock P.M.

Eleanor A. Schmeltzer
County Recorder

Fee D.H. Deputy

Received from Mrs. Olive LaRoe

Wolf Point, Montana

GROUNDWATER INDEX

Page 1 of 1

County Lassen Twp. 32 Rge. 52

[illegible]

File No. _____

T. 32 R. 52

DUPLICATE

County ROOSEVELT

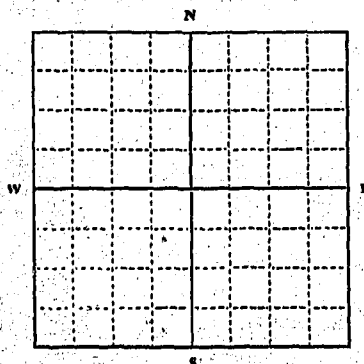
STATE OF MONTANA
ADMINISTRATOR OF GROUNDWATER CODE
OFFICE OF STATE ENGINEER

RECEIVED
DEC 30 1963

Declaration of Vested Groundwater Rights

(Under Chapter 237, Montana Session Laws, 1961)

1. LEONARD BUMMER, of RESERVE
(Name of Appropriator) (Address) (Town)
County of ROOSEVELT State of MONTANA
have appropriated groundwater according to the Montana laws in effect prior to January 1, 1962, as follows:



SW 1/4 Sec. 1 T. 32 R. 52

Indicate point of appropriation and place of use, if possible. Each small square represents 10 acres.

2. The beneficial use on which the claim is based
DOMESTIC AND STOCK WATERING

3. Date or approximate date of earliest beneficial use; and how continuous the use has been
1942 AND CONTINUOUS

4. The amount of groundwater claimed (in miner's inches or gallons per minute)
5 GAL. PER MINUTE

5. If used for irrigation, give the acreage and description of the lands to which water has been applied and name of the owner thereof
NOT APPLIC.

6. The means of withdrawing such water from the ground and the location of each well or other means of withdrawal
PUMP JACK

7. The date of commencement and completion of the construction of the well, wells, or other works for withdrawal of groundwater.
1942

8. The depth of water table.
UNKNOWN

9. So far as it may be available, the type, size and depth of each well or the general specifications of any other works for the withdrawal of groundwater.
182 FT.

10. The estimated amount of groundwater withdrawn each year.
UNKNOWN

11. The log of formations encountered in the drilling of each well if available.
GRAVEL

12. Such other information of a similar nature as may be useful in carrying out the policy of this act, including reference to book and page of any county record.

Signature of Owner Leonard Bummer

Date Dec. 27, 1963

Three copies to be filed by the owner with the County Clerk and Recorder of the county in which the well is located.

Please answer all questions. If not applicable, so state, otherwise the form will be returned.

Original to the County Clerk and Recorder; Duplicate to the State Engineer; Triplicate to the Montana Bureau of Mines and Geology, and Quadruplicate for the Appropriator.

15752

File No. 464 Doc. No. 220278

**DECLARATION OF VESTED GROUNDWATER
RIGHTS**

Leonard Runner

to

The Public

STATE OF MONTANA. } ss.
County of Roosevelt,

Filed this 30th day of
December, A.D. 19 63
at 8:00 o'clock A.M.

Eleanor A. Schmeltzer
County Recorder
Margaret M. Brown
Deputy

Fee \$2.00 pd
James H. Ramsey, Attorney at Law
Wolf Point, Montana

Received from _____

G1

Approved Stock Form—State Publishing Co., Helena, Montana—38687

File No. _____

T. 32 N. R. 52 E. 1

DUPLICATE

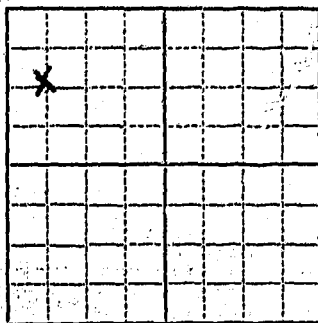
County Roosevelt

STATE OF MONTANA
ADMINISTRATOR OF GROUNDWATER CODE
OFFICE OF STATE ENGINEER

RECEIVED
JAN 28 1963

Declaration of Vested Groundwater Rights STATE ENGINEER
(Under Chapter 237, Montana Session Laws, 1961)

1. Charles Klisis of 109 3rd Ave. W., Plentywood
(Name of Appropriator) (Address) (Town)
County of Roosevelt State of Montana
have appropriated groundwater according to the Montana laws in effect prior to January 1, 1962, as follows:



N.W. 1/4 Sec. 1 T. 32 N. R. 52 E.

Indicate point of appropriation and place of use, if possible. Each small square represents 10 acres.

2. The beneficial use on which the claim is based Household and Farm use.

3. Date or approximate date of earliest beneficial use; and how continuous the use has been Well dug in 1927 and has been used continuously.

4. The amount of groundwater claimed (in miner's inches or gallons per minute) 15 gallons per minute.

5. If used for irrigation, give the acreage and description of the lands to which water has been applied and name of the owner thereof Not used for irrigation.

6. The means of withdrawing such water from the ground and the location of each well or other means of withdrawal Means is by submersible pump.

7. The date of commencement and completion of the construction of the well, wells, or other works for withdrawal of groundwater Well dug in 1927.

8. The depth of water table 35 feet.

9. So far as it may be available, the type, size and depth of each well or the general specifications of any other works for the withdrawal of groundwater Submersible deep well pump with a 2 inch pipe, 300 feet deep.

10. The estimated amount of groundwater withdrawn each year about 100,000 gallons.

11. The log of formations encountered in the drilling of each well if available not available.

12. Such other information of a similar nature as may be useful in carrying out the policy of this act, including reference to book and page of any county record none.

Signature of Owner Charles Klisis

Date January 17, 1963

Three copies to be filed by the owner with the County Clerk and Recorder of the county in which the well is located.

Please answer all questions. If not applicable, so state, otherwise the form will be returned.

Original to the County Clerk and Recorder; duplicate to the State Engineer; Triplicate to the Montana Bureau of Mines and Geology, and Quadruplicate for the Appropriator.

3421.

File No. 336 Doc. No. 215723

**DECLARATION OF VESTED
GROUNDWATER RIGHTS**

Charles Klisis

to

The Public

STATE OF MONTANA.
County of Roosevelt,

ss.

Filed this 25th day of

January, A.D. 19 63

at 9:05 o'clock A.M.

Eleanor A. Schmeltzer

County Recorder

Thelma J. Miller

Deputy

Fee \$2.00 pd.

George Klisis
Reserve, Montana

Received from _____

File No. _____

T 32 N R 32 E

DUPLICATE


County Roosevelt

STATE OF MONTANA
ADMINISTRATOR OF GROUNDWATER CODE
OFFICE OF STATE ENGINEER

RECEIVED
DEC 30 1963

Declaration of Vested Groundwater Rights STATE ENGINEER
(Under Chapter 237, Montana Session Laws, 1961)

1. LEONARD BUMMER of RESERVE
(Name of Appropriator) (Address) (Town)
County of ROOSEVELT State of MONTANA
have appropriated groundwater according to the Montana laws in effect prior to January 1, 1962, as follows:



NE 1/4 Sec. 3 T. 32 R. 32

Indicate point of appropriation
and place of use, if possible. Each
small square represents 10 acres.

2. The beneficial use on which the claim is based
DOMESTIC AND STOCK WATERING

3. Date or approximate date of earliest beneficial use; and how continu-
ous the use has been 1947 continuous

4. The amount of groundwater claimed (in miner's inches or gallons
per minute) 5 GAL. PER MIN.

5. If used for irrigation, give the acreage and description of the lands
to which water has been applied and name of the owner thereof
NOT APPLIC.

6. The means of withdrawing such water from the ground and the loca-
tion of each well or other means of withdrawal
PUMP JACK

7. The date of commencement and completion of the construction of the well, wells, or other works for with-
drawal of groundwater. 1945 FOR WELL
1946 FOR DAM

8. The depth of water table UNKNOWN

9. So far as it may be available, the type, size and depth of each well or the general specifications of any other
works for the withdrawal of groundwater. WELL... 130 FT.
DAM... 20 FT.

10. The estimated amount of groundwater withdrawn each year UNKNOWN

11. The log of formations encountered in the drilling of each well if available
WELL IN LIMESTONE COAL VEINS

12. Such other information of a similar nature as may be useful in carrying out the policy of this act, including
reference to book and page of any county record

Signature of Owner

Leonard BummerDate DECEMBER 27, 1963

Three copies to be filed by the owner with the County Clerk and Recorder of the county in which the well is located.

Please answer all questions. If not applicable, so state, otherwise the form will be returned.

Original to the County Clerk and Recorder; Duplicate to the State Engineer; Triplicate to the Montana Bureau of
Mines and Geology, and Quadruplicate for the Appropriator.

15751

File No. 463 Doc. No. 220277

**DECLARATION OF VARIOUS CIRCUMSTANCES
KNOWN**

Leonard Hunter

to

The Public

STATE OF MONTANA.
County of Roosevelt.

ss.

Filed this 30th day of

December, A.D. 1963

at 8:00 o'clock AM.

Eleanor A. Schmaltzer
County Recorder

Margaret M. Brown
Deputy

**For \$2.00 pd.
James L. Sumner
Attorney at Law
Wolf Point, Montana**

Received from _____

OW.

Approved Stock Form—State Publishing Co., Helena, Montana—(2234)

File No. _____

T 32 N R 32 E

DUPLICATE

County RESERVE

STATE OF MONTANA
ADMINISTRATOR OF GROUNDWATER CODE
OFFICE OF STATE ENGINEER

RECEIVED
DEC 30 1963

Declaration of Vested Groundwater Rights

(Under Chapter 237, Montana Session Laws, 1961)

STATE ENGINEER

1. LEONARD SUMNER, of RESERVE
(Name of Appropriator) (Address) (Town)
County of RESERVE State of MONTANA
have appropriated groundwater according to the Montana laws in effect prior to January 1, 1962, as follows:

SE 1/4 NW Sec. 4 T. 32 N. R. 32 E

Indicate point of appropriation
and place of use, if possible. Each
small square represents 10 acres.

2. The beneficial use on which the claim is based _____

IRRIGATION

3. Date or approximate date of earliest beneficial use; and how continuous the use has been 1950

4. The amount of groundwater claimed (in miner's inches or gallons per minute) NOT APPLIC.

5. If used for irrigation, give the acreage and description of the lands to which water has been applied and name of the owner thereof
Sec. 4 SE 1/4 NE 1/4

6. The means of withdrawing such water from the ground and the location of each well or other means of withdrawal
NATURAL DRAIN-WATER WAY

7. The date of commencement and completion of the construction of the well, wells, or other works for withdrawal of groundwater NOT APPLIC.

8. The depth of water table NOT APPLIC.

9. So far as it may be available, the type, size and depth of each well or the general specifications of any other works for the withdrawal of groundwater NOT APPLIC.

10. The estimated amount of groundwater withdrawn each year UNKNOWN

11. The log of formations encountered in the drilling of each well if available
UNKNOWN

12. Such other information of a similar nature as may be useful in carrying out the policy of this act, including reference to book and page of any county record _____

Signature of Owner

Leonard Sumner

Date Dec. 27, 1963

Three copies to be filed by the owner with the County Clerk and Recorder of the county in which the well is located.

Please answer all questions. If not applicable, so state, otherwise the form will be returned.

Original to the County Clerk and Recorder; Duplicate to the State Engineer; Triplicate to the Montana Bureau of Mines and Geology, and Quadruplicate for the Appropriator.

15753

File No. 465 Doc. No. 220279

DECLARATION OF INTENT TO SUCCEED TO THE ESTATE OF

Leonard Sumner

to

The Public

STATE OF MONTANA,
County of Roosevelt,

ss.

Filed this 30th day of
December, A.D. 1963
at 8:00 o'clock A.M.
Eleanor A. Schmelzer
County Recorder

Margaret M. Brown
Deputy

Fee \$2.00 pd.

James L. Sumner
Attorney at Law
Wolf Point, Montana

Received from _____

OW

Approved Stock Form—State Publishing Co., Helena, Montana—40576

File No. _____

T 32 R 52

DUPLICATE

County Roosevelt

STATE OF MONTANA
ADMINISTRATOR OF GROUNDWATER CODE
OFFICE OF STATE ENGINEER


RECEIVED
FEB 6 1964

Declaration of Vested Groundwater Rights

(Under Chapter 237, Montana Session Laws, 1961)

STATE ENGINEER

1. Sanku Wheel Ranch of Rouse Montana
(Name of Appropriator) (Address) (Town)
County of Roosevelt State of Montana
have appropriated groundwater according to the Montana laws in effect prior to January 1, 1962, as follows:



$\frac{1}{4}$ Sec. 4, T. 32, R. 52

Indicate point of appropriation
and place of use, if possible.
Each small square represents 10
acres.

2. The beneficial use on which the claim is based Stockwater
Irrigation - Personal Use

3. Date or approximate date of earliest beneficial use; and how con-
tinuous the use has been 1949 - 1954
Continuously

4. The amount of groundwater claimed (in miner's inches or gallons
per minute) 1.5 gallons per minute

5. If used for irrigation, give the acreage and description of the lands
to which water has been applied and name of the owner thereof
Used for horses & gardening
only

6. The means of withdrawing such water from the ground and the
location of each well or other means of withdrawal -
Personal Irrigation

7. The date of commencement and completion of the construction of the well, wells, or other works for with-
drawal of groundwater 1942 - Summer Months

8. The depth of water table 6.5 feet

9. So far as it may be available, the type, size and depth of each well or the general specifications of any other
works for the withdrawal of groundwater - Four inch steel casing
Well - 85 feet deep

10. The estimated amount of groundwater withdrawn each year 109,500 gallons

11. The log of formations encountered in the drilling of each well if available

12. Such other information of a similar nature as may be useful in carrying out the policy of this act, including
reference to book and page of any county record

Signature of Owner

Wm. C. Lawrence
My & Sons

Date 12-23-63

Three copies to be filed by the owner with the County Clerk and Recorder of the county in which the well is
located.

Please answer all questions. If not applicable, so state, otherwise the form will be returned.

Original to the County Clerk and Recorder; duplicate to the State Engineer; Triplicate to the Montana Bureau
of Mines and Geology, and Quadruplicate for the Appropriator.

34836

File No. 600 Doc. No. 220844

**DECLARATION OF VESTED
PROPRIETARY RIGHTS**

Snake Wheat Ranch

to

The Public

STATE OF MONTANA.
County of Roosevelt,

ss.

Filed this 4th day of

February, A.D. 1968.

at 8:00 o'clock A.M.

Eleanor A. Schmalzer
County Recorder

Margaret M. Brown

Fee \$2.00 pd. Deputy

Received from _____

Snake Wheat Ranch

Reserve, Montana

File No. _____

DUPLICATE

RECEIVED
FEB 11 1964

County ROOSEVELT

STATE OF MONTANA
ADMINISTRATOR OF GROUNDWATER CODE
OFFICE OF STATE ENGINEER

RECEIVED
DEC 30 1963

STATE ENGINEER

Notice of Completion of Groundwater Appropriation Without Well

(Under Chapter 237 Montana Session Laws, 1961)

Date of Appropriation of Groundwater 1955

Owner LEONARD BUMMER Address RESERVE

Contractor (if any) U.S. PROJECT MONTANA

Address of Contractor _____


Date Started 1955 Date Completed 1955

Describe means of obtaining groundwater without a well, as by sub-irrigation and other natural processes. Include depth to water when applicable.

NATURAL SPRING DEVELOPED BY 1 1/2 INCH PIPE EXTENDING INTO SPRING 20 FEET AND OUT INTO NATURAL POND FOR CATTLE WATERING

Quantity of water developed and used with explanation of method used to measure or estimate such amount. If use is intermittent

estimate approximate lengths of periods of use UNKNOWN FALL AND SPRING...



No. 4 Sec. 10 T. 5 R. 52

Indicate point of appropriation and place of use, if possible.

Signature of Owner Leonard Bummer

Date Dec. 27, 1963

This form to be prepared by contractor (if any), otherwise by the owner.

Three copies of this notice are to be filed with the County Clerk and Recorder of the county in which the works are located.

Please answer all questions. If not applicable, so state, otherwise the form will be returned.

Original to the County Clerk and Recorder; duplicate to the State Engineer; Triplicate to the Montana Bureau of Mines and Geology and Quadruplicate for the Appropriator.

15754

File No. 466 Doc. No. 220280

**NOTICE OF COMPLETION OF GROUNDWATER
APPROPRIATION WITHOUT WELL**

Leonard Buser

to

The Public

STATE OF MONTANA.
County of Roosevelt,

} ss.

Filed this 30th day of

December, A.D. 19 63

at 8:00 o'clock AM.

Eleanor A. Schmeltzer
County Recorder

Margaret M Brown
Deputy

**Fee \$2.00 pd.
James L. Sansaver
Attorney at Law
Wolf Point, Montana**

Received from _____

File No. _____

DUPLICATE

T. 32

R. 52

County Brown

STATE OF MONTANA
ADMINISTRATOR OF GROUNDWATER CODE
OFFICE OF STATE ENGINEER


RECEIVED
JAN 10 1964

Declaration of Vested Groundwater Rights

(Under Chapter 237, Montana Session Laws, 1961)

STATE ENGINEER

1. H.M. Quitmeyer, of Brookton,
(Name of Appropriator) (Address) (Town)
County of Brown State of Montana
have appropriated groundwater according to the Montana laws in effect prior to January 1, 1962, as follows:



SE 1/4 Sec. 11, T. 32 R. 52

Indicate point of appropriation and place of use, if possible. Each small square represents 10 acres.

2. The beneficial use on which the claim is based livestock household & irrigation
3. Date or approximate date of earliest beneficial use; and how continuous the use has been 1943 & continuous
4. The amount of groundwater claimed (in miner's inches or gallons per minute) 10 gal. per min.
5. If used for irrigation, give the acreage and description of the lands to which water has been applied and name of the owner thereof 1/2 acre
6. The means of withdrawing such water from the ground and the location of each well or other means of withdrawal Electric pump

7. The date of commencement and completion of the construction of the well, wells, or other works for withdrawal of groundwater 1943

8. The depth of water table 60 ft.

9. So far as it may be available, the type, size and depth of each well or the general specifications of any other works for the withdrawal of groundwater.
casing 4 1/2 in pump pipes 1 1/2 in

10. The estimated amount of groundwater withdrawn each year 100,000 gal.

11. The log of formations encountered in the drilling of each well if available.
not known

12. Such other information of a similar nature as may be useful in carrying out the policy of this act, including reference to book and page of any county record

Signature of Owner H.M. Quitmeyer

Date 12/31/63

Three copies to be filed by the owner with the County Clerk and Recorder of the county in which the well is located.

Please answer all questions. If not applicable, so state, otherwise the form will be returned.

Original to the County Clerk and Recorder; Duplicate to the State Engineer; Triplicate to the Montana Bureau of Mines and Geology, and Quadruplicate for the Appropriator.

30254

#592

DECLARATION OF VESTED GROUNDWATER RIGHTS

H. W. Quitmeyer

to

The Public

State of Montana,
County of Roosevelt

Filed this

December

A. D. 19

63

P.M.

Eleanor A. Schmeltzer

County Recorder

Margaret M. Brown

Deputy

Fee \$2.00 pd.

H. W. Quitmeyer
Brookton, Montana



2013 JAN 12 11 03

GROUNDWATER INDEX

Page 4 of 4

County Kassonett Twp. 32 Rge. 53

[illegible]

GW 2

STATE WATER CONSERVATION BOARD

Stock Form—State Publishing Co., Helena, Montana—39311

File No.

JAN 10 1967

T 324 R 53 E

DUPLICATE

Billie _____ McDermott _____
 Bullock _____ McNulty _____
 Doyle _____ Marlon _____
 Derinton _____ Sullivan _____
 Dickert _____

County Shannon
 STATE OF MONTANA
 ADMINISTRATOR OF GROUNDWATER CODE
 OFFICE OF STATE ENGINEER

Top of Ground

(Elev. above sea level _____)

Notice of Completion of Groundwater Appropriation by Means of Well

(Under Chapter 237, Montana Session Laws, 1961)


Owner Lloyd Nichols Address Medicine LakeDriller Albert Anderson Address Medicine LakeDate of Notice of Appropriation of Groundwater July 23-66Date well started July 19-66 Date Completed July 23-66

Type of well Dug Equipment Used rotary
 (dug, driven, bored or (Churn, drill, rotary or
 drilled) other)

Water Use: Domestic ☐ Municipal ☐ Other ☐ Irrigation ☐
 Industrial ☐ Drainage ☐ Stock ☒

Indicate on the diagram the character and thickness of the different strata met with in drilling, such as soil, clay, shale, gravel, rock or sand, etc. Show depth at which water is encountered, thickness and character of water-bearing strata and height to which water rises in the well.

Size of Drilled Hole	Size and Weight of Casing	From (Feet)	To (Feet)	PERFORATIONS		
5 7/8" To 139-6	4 inch I.D. 11 lb.	- 1	149	Kind Size	From (Feet)	To (Feet)
4 1/2" To 150				18 hole	145	146 1/2



SW 1/4 Sec. 2 T. 32 R. 53
 Indicate location of well and place of use, if possible. Each small square represents 10 acres.

Show exact depth of bottom.

Static Water Level for non-flowing Well 122 feet.Shut-in Pressure for Flowing Well 0Pumping Water Level 148 feet at 4 gal. per minute.Discharge in gal. per min. of flowing well 0How Tested Pump Length of Test 4 hours

Remarks: (Gravel packing, cementing, packers, type of shutoff, location of place of use of groundwater if not at well, and any other similar pertinent information, including number of acres irrigated, if used for irrigation)

106
 Driller's License Number

Albert Anderson
 Driller's Signature

This form to be prepared by driller, and three copies to be filed by the owner with the County Clerk and Recorder in the county in which the well is located.

Please answer all questions. If not applicable, so state, otherwise the form will be returned.

Original to the County Clerk and Recorder; duplicate to the State Engineer; Triplicate to the Montana Bureau of Mines and Geology and Quadruplicate for the Appropriator.

41621

INDEXED

File No. 642 Doc. No. 232375

NOTICE OF COMPLETION OF GROUNDWATER
APPROPRIATION BY MEANS OF WELL

Lloyds J. Michels

to

The Public

STATE OF MONTANA. } ss.
County of Roosevelt,

Filed this 9th day of

January, A.D. 1967.

at 8:30 o'clock A. M.

Chas. A. Schmetz
County Recorder

Chas. W. Bluffe
Deputy

Fee \$2.00 pd.

Received from Lloyd J. Michels
Medicine Lake, Montana 59247

File No.

DUPLICATE

RECEIVED
FEB 11 1964

T. 32 N. R. 52 E.

County: 32

STATE OF MONTANA
ADMINISTRATOR OF GROUNDWATER CODE
OFFICE OF STATE ENGINEER

RECEIVED
DEC 30 1963

STATE ENGINEER

Notice of Completion of Groundwater Appropriation Without Well

(Under Chapter 237 Montana Session Laws, 1961)

Date of Appropriation of Groundwater.....1960

Owner.....Leonard Bummer..... Address.....RESERVE, MONT.

Contractor (if any).....NONE

Address of Contractor.....

Date Started.....1960..... Date Completed.....SAME

Describe means of obtaining groundwater without a well "as by sub-irrigation and other natural processes". Include depth to water when applicable.

SPRING FLOWS NATURALLY IN SPRING AND FALL

AND IS UNDEVELOPED

Quantity of water developed and used with explanation of method used to measure or estimate such amount. If use is intermittent

estimate approximate lengths of periods of use.....

UNKNOWN

Signature of Owner.....


Date.....Dec. 27, 1963

This form to be prepared by contractor (if any), otherwise by the owner.

Three copies of this notice are to be filed with the County Clerk and Recorder of the county in which the works are located.

Please answer all questions. If not applicable, so state, otherwise the form will be returned.

Original to the County Clerk and Recorder; duplicate to the State Engineer; Triplicate to the Montana Bureau of Mines and Geology and Quadruplicate for the Appropriator.



Indicate point of appropriation and place of use, if possible.

15755

File No. 467 Doc. No. 220231

~~NOTICE OF COMPLAINT BY ATTORNEY~~
~~AND RECORD BY THE COURT~~

Leonard Sumner

to

The Public

STATE OF MONTANA.
County of Roosevelt,

} ss.

Filed this 30th day of

December, A.D. 19 63

at 3:00 o'clock A.M.

Eleanor A. Schmeltzer
County Recorder

Margaret M. Brown
Deputy

Fee \$2.00 pd.
James L. Sumner
Attorney at Law
Wolf Point, Montana

Received from _____

Notice of Appropriation of Groundwater

(Under Chapter 237, Montana Session Laws, 1961, as amended)

USE RIGHT

1. ALLOYD J. MICHELS of MEDICINE LAKE 13
(Name of Appropriator) (Address) (Town)

County of ROOSEVELT, State of MONT, intend to appropriate groundwater in accordance with Chapter 237, Montana Session Laws of 1961.

2. The beneficial use to which water is to be applied is DOM.

(describe lands to be benefited, if for irrigation)

3. The rate of use in gallons per minute or miner's inches of groundwater claimed.

4. The annual period (inclusive dates) of intended use.

5. The probable or intended date of first beneficial use.

6. The probable or intended date of commencement and completion of the well or wells 1967


7. The location, type, size and depth of well or wells contemplated 60' DEEP 4" CASING

8. The probable or estimated depth of the water table or artesian aquifer.

9. Name, address and license number of the driller engaged WESTERN DRILLING
ALBERT ANDERSEN

10. Give such other similar information as may be useful

in carrying out the policy of this act.



SW 1/4, Sec. 13, T.32 N. R. 53 E
 Locate well or other means of development as accurately as possible on the plat.

File No. _____

STATE WATER CONSERVATION BOARD

T. 32N R. 53E

DUPLICATE

JAN 10 1967

County Bozeman

STATE OF MONTANA

ADMINISTRATOR OF GROUNDWATER CODE

OFFICE OF STATE ENGINEER

Top of Ground

(Elev. above sea level)

0
10
20
30
40
50
60

Clay
soft clay & sand
Clay
Coal some water
Clay
Coal metal water
Clay


Notice of Completion of Groundwater Appropriation by Means of Well

(Under Chapter 237, Montana Statutes, Laws, 1961)

Owner Jeff. Michaels Address Medicine LakeDriller Albert Anderson Address Medicine LakeDate of Notice of Appropriation of Groundwater July 15 - 66Date well started July 13 - 66 Date Completed July 15 - 66Type of well Drilled Equipment Used rotary
(dug, driven, bored or (Churn, drill, rotary or
drilled) other)Water Use: Domestic ☒ Municipal ☐ Other ☐ Irrigation ☐
Industrial ☐ Drainage ☐ Stock ☐

Indicate on the diagram the character and thickness of the different strata met with in drilling, such as soil, clay, shale, gravel, rock or sand, etc. Show depth at which water is encountered, thickness and character of water-bearing strata and height to which water rises in the well.

Size of Drilled Hole	Size and Weight of Casing	From (Feet)	To (Feet)	PERFORATIONS		
5-5/8 to 5-7/8	4 inch I.D.	7	57	Kind Size	From (Feet)	To (Feet)
7-1/8 to 4-5/8	11 lb.			11 lb.	48	49.6
3 7/8 to 60'						
Pittsburg unit to			7-0"			



Sec. 9 T. 32N R. 53E
Indicate location of well and place of use, if possible. Each small square represents 10 acres.

Show exact depth of bottom.

Static Water Level for non-flowing Well 40 feet.Shut-in Pressure for Flowing Well 0Pumping Water Level 55 feet at 13 gal. per minute.Discharge in gal. per min. of flowing well 0How Tested per pump Length of Test 4 hours

Remarks: (Gravel packing, cementing, packers, type of shutoff, location of place of use of groundwater if not at well, and any other similar pertinent information, including number of acres irrigated, if used for irrigation)

Driller's License Number 106Driller's Signature Albert Anderson

This form to be prepared by driller, and three copies to be filed by the owner with the County Clerk and Recorder in the county in which the well is located.

Please answer all questions. If not applicable, so state, otherwise the form will be returned.

Original to the County Clerk and Recorder; duplicate to the State Engineer; Triplicate to the Montana Bureau of Mines and Geology and Quadruplicate for the Appropriator.

7/1626

INDEXED

File No. 643 Doc. No. 232376

**NOTICE OF COMPLETION OF
PROBATE ADMINISTRATION BY
EASES OF WILL**

**Lloyd J. Nichols
to
The Public**

STATE OF MONTANA.
County of Roosevelt, ss.

Filed this 29th day of
January, A.D. 1967


at 1:00 o'clock P. M.

Clarence A. Schmitt
County Recorder

Virginia A. Bluffe
Deputy
Fee \$2.00 pd.

Received from **Lloyd J. Nichols**
Medicine Lake, Montana 59247

NOTICE OF COMPLETION OF PROBATE ADMINISTRATION BY EASES OF WILL
Lloyd J. Nichols
to
The Public
STATE OF MONTANA
County of Roosevelt, ss.
Filed this 29th day of January, A.D. 1967
at 1:00 o'clock P. M.
Clarence A. Schmitt
County Recorder
Virginia A. Bluffe
Deputy
Fee \$2.00 pd.



GW

Approved Stock Form—State Publishing Co., Helena, Montana—1234

File No.

T. 32 N. R. 53

DUPLICATE

County Roosevelt


STATE OF MONTANA
ADMINISTRATOR OF GROUNDWATER CODE
OFFICE OF STATE ENGINEER

Declaration of Vested Groundwater Rights JAN 10 1964

(Under Chapter 237, Montana Session Laws, 1961)

STATE ENGINEER

1. Jim Hatfield, of Medicine Lake,
(Name of Appropriator) (Address) (Town)
County of Sheridan State of Montana
have appropriated groundwater according to the Montana laws in effect prior to January 1, 1962, as follows:



NE 1/4 SW 1/4 Sec. 27 T. 32 R. 53

Indicate point of appropriation and place of use, if possible. Each small square represents 10 acres.

2. The beneficial use on which the claim is based
Watering cattle.
3. Date or approximate date of earliest beneficial use; and how continuous the use has been 1958--continuous use.
4. The amount of groundwater claimed (in miner's inches or gallons per minute) 3 GPM
5. If used for irrigation, give the acreage and description of the lands to which water has been applied and name of the owner thereof
Not so used.
6. The means of withdrawing such water from the ground and the location of each well or other means of withdrawal
Cylinder pump with electric motor.
See plat.
7. The date of commencement and completion of the construction of the well, wells, or other works for withdrawal of groundwater In 1958. No record of exact dates of commencement and completion.
8. The depth of water table Eighteen feet.
9. So far as it may be available, the type, size and depth of each well or the general specifications of any other works for the withdrawal of groundwater Drilled, thirty feet deep, with four inch steel casing.
10. The estimated amount of groundwater withdrawn each year 1,040,000 gallons.
11. The log of formations encountered in the drilling of each well if available None available.
12. Such other information of a similar nature as may be useful in carrying out the policy of this act, including reference to book and page of any county record None available.

Signature of Owner

Date December 30, 1963

Three copies to be filed by the owner with the County Clerk and Recorder of the county in which the well is located.

Please answer all questions. If not applicable, so state, otherwise the form will be returned.

Original to the County Clerk and Recorder; Duplicate to the State Engineer; Triplicate to the Montana Bureau of Mines and Geology, and Quadruplicate for the Appropriator.

30205

#542

DECLARATION OF VESTED GROUNDWATER RIGHTS

220370

Jim Hatfield

to

The Public


OFFICE OF THE CLERK
STATE OF MONTANA
JANUARY 31st 1968

Declaration of Vested Groundwater Rights

31st
December
Eleanor A. Schmeltzer
8:00
County Recorder
Deputy.

Fee \$2.00 pd.

Jim Hatfield
Medicine Lake, Montana



DECLARATION OF VESTED GROUNDWATER RIGHTS
JANUARY 31st 1968
Eleanor A. Schmeltzer
County Recorder
Deputy.

GW 4

Approved Stock Form—State Publishing Co., Helena, Montana—42234

File No. _____

DUPLICATE

STATE OF MONTANA
ADMINISTRATOR OF GROUNDWATER CODE
OFFICE OF STATE ENGINEER


T. 32 N. R. 53 E

County Roosevelt

RECEIVED
JAN 10 1964

Declaration of Vested Groundwater Rights
(Under Chapter 237, Montana Session Laws, 1961)

1. Jim Hatfield, of Medicine Lake
(Name of Appropriator) (Address) (Town)
County of Sheridan State of Montana
have appropriated groundwater according to the Montana laws in effect prior to January 1, 1962, as follows:



SE 1/4 Sec. 27 T. 32 R. 53

Indicate point of appropriation
and place of use, if possible. Each
small square represents 10 acres.

2. The beneficial use on which the claim is based.
Watering cattle and other livestock.
3. Date or approximate date of earliest beneficial use; and how continuous the use has been. 1924. Continuous use since.
4. The amount of groundwater claimed (in miner's inches or gallons per minute). 2 GPM
5. If used for irrigation, give the acreage and description of the lands to which water has been applied and name of the owner thereof.
Not so used.
6. The means of withdrawing such water from the ground and the location of each well or other means of withdrawal.
Well, cylinder pump, gas engine.
See plat.
7. The date of commencement and completion of the construction of the well, wells, or other works for withdrawal of groundwater. 1924. Exact dates of commencement and completion not known.
8. The depth of water table. 20 feet.
9. So far as it may be available, the type, size and depth of each well or the general specifications of any other works for the withdrawal of groundwater. Drilled well, 25 feet deep, 16" casing.
10. The estimated amount of groundwater withdrawn each year. 288,000 gallons.
11. The log of formations encountered in the drilling of each well if available. None available.
12. Such other information of a similar nature as may be useful in carrying out the policy of this act, including reference to book and page of any county record. None

Signature of Owner

Date December 30, 1963

Three copies to be filed by the owner with the County Clerk and Recorder of the county in which the well is located.

Please answer all questions. If not applicable, so state, otherwise the form will be returned.

Original to the County Clerk and Recorder; Duplicate to the State Engineer; Triplicate to the Montana Bureau of Mines and Geology, and Quadruplicate for the Appropriator.

30204

#541

DECLARATION OF VESTED GROUNDWATER RIGHTS

Jim Hatfield

to

The Public

State of Montana

County of Roosevelt

31st

December

8:00

Eleanor A. Schmeltzer

Margaret M. Brown

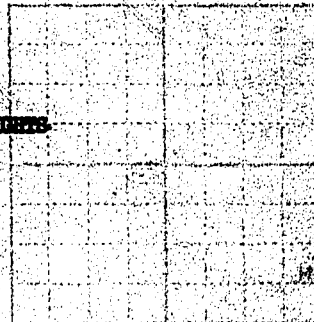
County Recorder

Deputy

Fee \$2.00 pd.

Jim Hatfield

Medicine Lake, Montana



STATE OF MONTANA

County of Roosevelt

31st

December

8:00

Eleanor A. Schmeltzer

Margaret M. Brown

County Recorder

Deputy

Fee \$2.00 pd.

Jim Hatfield

Medicine Lake, Montana

GW

Approved Stock Form—State Publishing Co., Helena, Montana—42234

File No.

T. 32 N. R. 53 E.

DUPLICATE


County: Roosevelt

STATE OF MONTANA
ADMINISTRATOR OF GROUNDWATER CODE
OFFICE OF STATE ENGINEER

RECEIVED
JAN 10 1964

Declaration of Vested Groundwater Rights
(Under Chapter 237, Montana Session Laws, 1961)

1. Jim Hatfield of Medicine Lake
(Name of Appropriator) (Address) (Town)
County of Sheridan State of Montana
have appropriated groundwater according to the Montana laws in effect prior to January 1, 1962, as follows:



NW 1/4 SE 1/4 Sec. 27 T. 32 R. 53

Indicate point of appropriation
and place of use, if possible. Each
small square represents 10 acres.

2. The beneficial use on which the claim is based.
Watering cattle
3. Date or approximate date of earliest beneficial use; and how continuous the use has been. 1959. Continuous use.
4. The amount of groundwater claimed (in miner's inches or gallons per minute) 5 GPM
5. If used for irrigation, give the acreage and description of the lands to which water has been applied and name of the owner thereof.
Not so used.
6. The means of withdrawing such water from the ground and the location of each well or other means of withdrawal.
Cylinder pump, electric motor. See plat.
7. The date of commencement and completion of the construction of the well, wells, or other works for withdrawal of groundwater. In 1959. No record of exact date of commencement and completion.
8. The depth of water table. Twelve feet.
9. So far as it may be available, the type, size and depth of each well or the general specifications of any other works for the withdrawal of groundwater. Bored. 30 feet deep with 24 inch hole, wood casing.
10. The estimated amount of groundwater withdrawn each year. 720,000 gallons.
11. The log of formations encountered in the drilling of each well if available. None available.
12. Such other information of a similar nature as may be useful in carrying out the policy of this act, including reference to book and page of any county record. None available.

Signature of Owner

Jim Hatfield
Date December 30, 1963

Three copies to be filed by the owner with the County Clerk and Recorder of the county in which the well is located.

Please answer all questions. If not applicable, so state, otherwise the form will be returned.

Original to the County Clerk and Recorder; Duplicate to the State Engineer; Triplicate to the Montana Bureau of Mines and Geology, and Quadruplicate for the Appropriator.

30203

#540

DECLARATION OF VESTED GROUNDWATER RIGHTS

Jim Hatfield

to

220368

The Public

OFFICE OF STATE ENGINEER
STATE OF MONTANA

State of Montana
County of Roosevelt

Filed this 31st

December

day of

A. D. 1969

at 8:00

A. M.

Eleanor A. Schmeltzer

County Recorder

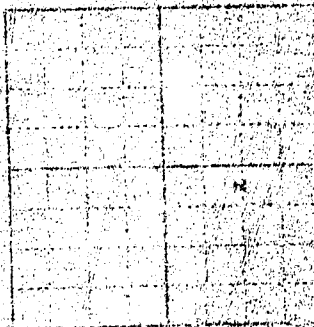
Margaret M. Brown

Deputy

Fee \$2.00 pd.

Jim Hatfield

Medicine Lake, Montana



File No. _____

DUPLICATE

Approved Stock Form—State Publishing Co., Helena, Montana—39089

T. 32 N R 53 E

County Roosevelt

STATE OF MONTANA
ADMINISTRATOR OF GROUNDWATER CODE
OFFICE OF STATE ENGINEER

RECEIVED
DEC 19 1963

Declaration of Vested Groundwater Rights

(Under Chapter 237, Montana Session Laws, 1961)

STATE ENGINEER

I, Joe Norman, of Medicine Lake
(Name of Appropriator) (Address) (Town)
County of Sheridan State of Montana
have appropriated groundwater according to the Montana laws in effect prior to January 1, 1962, as follows:

N

W E

NE 1/4, Sec. 28, T. 32, R. 53.

Indicate point of appropriation
and place of use, if possible.
Each small square represents 10
acres.

2. The beneficial use on which the claim is based.
Cattle watering

3. Date or approximate date of earliest beneficial use; and how con-
tinuous the use has been 1937--continuous use.

4. The amount of groundwater claimed (in miner's inches or gallons
per minute) 3 gallons per minute

5. If used for irrigation, give the acreage and description of the lands
to which water has been applied and name of the owner thereof

6. The means of withdrawing such water from the ground and the
location of each well or other means of withdrawal
cylinder pump--gas engine. See plat.

7. The date of commencement and completion of the construction of the well, wells, or other works for with-
drawal of groundwater 1937

8. The depth of water table six feet

9. So far as it may be available, the type, size and depth of each well or the general specifications of any other
works for the withdrawal of groundwater two foot barrel casing, nine feet deep,
cylinder pump.

10. The estimated amount of groundwater withdrawn each year 2,000 gallons

11. The log of formations encountered in the drilling of each well if available.
Gravel after two feet of loam.

12. Such other information of a similar nature as may be useful in carrying out the policy of this act, including
reference to book and page of any county record

Signature of Owner Joe Norman

Date December 10, 1963

Three copies to be filed by the owner with the County Clerk and Recorder of the county in which the well is
located.

Please answer all questions. If not applicable, so state, otherwise the form will be returned.

Original to the County Clerk and Recorder; duplicate to the State Engineer; Triplicate to the Montana Bureau
of Mines and Geology, and Quadruplicate for the Appropriator.

10504

File No. 395 Doc. No. 280070

**DECLARATION OF VEREND
GROUNDSWATER RIGHTS**

Joe Harman

to

The Public

STATE OF MONTANA. } ss.
County of Roosevelt,

Filed this 18th day of

December, A.D. 19 63

at 8:00 o'clock A.M.

Klausner A. Schmaltzer

County Recorder

Margaret M. Brown

Fee \$2.00 pd. Deputy

Received from J. E. Wallender
Attorney at Law
Bozeman, Montana

File No. _____

T. 32 N. R. 53 E.

DUPLICATE

County Roosevelt

STATE OF MONTANA
ADMINISTRATOR OF GROUNDWATER CODE
OFFICE OF STATE ENGINEER

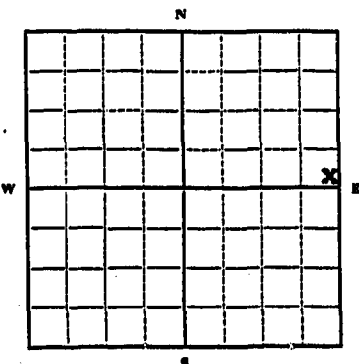
RECEIVED
DEC 19 1963

Declaration of Vested Groundwater Rights

(Under Chapter 237, Montana Session Laws, 1961)

STATE ENGINEER

1. Joe Norman, of Medicine Lake
(Name of Appropriator) (Address) (Town)
County of Sheridan State of Montana
have appropriated groundwater according to the Montana laws in effect prior to January 1, 1962, as follows:



NE 1/4 Sec. 28 T. 32 R. 53.

Indicate point of appropriation
and place of use, if possible.
Each small square represents 10
acres.

2. The beneficial use on which the claim is based watering cattle and residential use

3. Date or approximate date of earliest beneficial use; and how continuous the use has been 1958, continuous use

4. The amount of groundwater claimed (in miner's inches or gallons per minute) 7 gallons per minute

5. If used for irrigation, give the acreage and description of the lands to which water has been applied and name of the owner thereof no irrigation, groundwater for domestic use

6. The means of withdrawing such water from the ground and the location of each well or other means of withdrawal cylinder pump, electric motor, see plat.

7. The date of commencement and completion of the construction of the well, wells, or other works for withdrawal of groundwater 1958

8. The depth of water table forty-two feet

9. So far as it may be available, the type, size and depth of each well or the general specifications of any other works for the withdrawal of groundwater sixteen inch wood curbing, forty-two feet deep

10. The estimated amount of groundwater withdrawn each year 500,000 gallons

11. The log of formations encountered in the drilling of each well if available Gravel loan to water.

12. Such other information of a similar nature as may be useful in carrying out the policy of this act, including reference to book and page of any county record.

Signature of Owner Joe Norman

Date December 10, 1963

Three copies to be filed by the owner with the County Clerk and Recorder of the county in which the well is located.

Please answer all questions. If not applicable, so state, otherwise the form will be returned.

Original to the County Clerk and Recorder; duplicate to the State Engineer; Triplicate to the Montana Bureau of Mines and Geology, and Quadruplicate for the Appropriator.

10602

File No. 392 Doc. No. 220074

**DECLARATION OF VERIFIED
CREDITOR'S RIGHTS**

Joe Norman

to

The Public

STATE OF MONTANA. } ss.
County of Roosevelt.

Filed this 18th day of
December, A.D. 1963
at 8:00 o'clock A.M.

Eleanor A. Schmeltzer
County Recorder

Margaret M. Brown
Deputy

Received from J. E. Hallander
Attorney at Law
Bozeman, Montana

OW

Approved Blank Form—State Publishing Co., Helena, Montana—39089

File No. _____

T 32 N R 33

DUPLICATE

County Roosevelt

STATE OF MONTANA
ADMINISTRATOR OF GROUNDWATER CODE
OFFICE OF STATE ENGINEER


Declaration of Vested Groundwater Rights

(Under Chapter 237, Montana Session Laws, 1961)

RECEIVED
DEC 19 1963

STATE ENGINEER

1. Joe Norman, of Medicine Lake
(Name of Appropriator) (Address) (Town)
County of Sheridan State of Montana
have appropriated groundwater according to the Montana laws in effect prior to January 1, 1962, as follows:



NE 1/4 Sec 28, T 22, R 33

Indicate point of appropriation
and place of use, if possible.
Each small square represents 10
acres.

2. The beneficial use on which the claim is based.....
watering cattle

3. Date or approximate date of earliest beneficial use; and how con-
tinuous the use has been. 1927

4. The amount of groundwater claimed (in miner's inches or gallons
per minute)..... 3 gallons per minute

5. If used for irrigation, give the acreage and description of the lands
to which water has been applied and name of the owner thereof

6. The means of withdrawing such water from the ground and the
location of each well or other means of withdrawal.....
cylinder pump, gas engine, see plat.

7. The date of commencement and completion of the construction of the well, wells, or other works for with-
drawal of groundwater..... 1927

8. The depth of water table..... ten feet

9. So far as it may be available, the type, size and depth of each well or the general specifications of any other
works for the withdrawal of groundwater..... 24" steel culvert, 12' deep

10. The estimated amount of groundwater withdrawn each year..... 2,000 gallons

11. The log of formations encountered in the drilling of each well if available.....
Gravel after two feet of loam,

12. Such other information of a similar nature as may be useful in carrying out the policy of this act, including
references to book and page of any county record.....

Signature of Owner

Joe Norman
Date December 10, 1963

Three copies to be filed by the owner with the County Clerk and Recorder of the county in which the well is
located.

Please answer all questions. If not applicable, so state, otherwise the form will be returned.

Original to the County Clerk and Recorder; duplicate to the State Engineer; Triplicate to the Montana Bureau
of Mines and Geology, and Quadruplicate for the Appropriator.

10509

File No. 400 Doc. No. 220075

**DECLARATION OF VERIFIED
CREDITOR'S CLAIM**

Joe Herman

to

The Public

STATE OF MONTANA.
County of Roosevelt,

ss.

Filed this 18th day of

December, A.D. 1963

at 8:00 o'clock A. M.

Eleanor A. Schmeltzer

County Recorder

Margaret M. Brown

Deputy

Fee \$2.00 pd.

Received from J. B. Wallander
Attorney at Law
Freid, Montana 59206

T. 31 N. R. 46 E. ²
County Rosevelt

RECEIVED
JAN 15 1944

Owner Maternal & Ferdin Address ENGINEER, MONT

Driller Nelson Ferdinand Address Wolf Point Mont.

Date Started: 19th Dec 1921 Date Completed: Jan 1-1922

Location: Sec. 2 T. 31 R. 46 $\frac{1}{4}$ Sec. S $\frac{1}{2}$ - SE $\frac{1}{4}$

Type of well Dug by hand Equipment used WINDLASS & PAIL
(Dug, driven, or drilled) (Churn, drill, rotary, other)

Water use: Domestic ☐ Municipal ☐ Stock ☒ Irrigation ☐

Industrial ☐ Drainage ☐ Other ☐

Casing:	12 ft. to 39 ft.	Type	tile	Size	12"
---------	------------------	------	------	------	-----

Casing:	ft. to	ft.	Type	Size
---------	--------	-----	------	------

Casing:	ft. to	ft.	Type	Size
---------	--------	-----	------	------

Perforated or screened: Ft. to ft. Ft. to ft.

Type of screen or perforations

Static water level, for non-flowing well: 4 feet

Shut-in pressure, for flowing well: _____ lb./sq. in. on: _____ (date) _____

Pumping water level _____ feet at _____ gal. per min.

How tested: _____

Length of test

Remarks: (Gravel packing, cementing, packers, type of shut-off, depth of shut-off)

(over)

Doc. No.

Water Well Log

Malvin S. Ferdina

210464 to

The Public

STATE OF MONTANA.
County of Roosevelt, } ss.

Filed this 27th day of

December, A.D. 1st 61

at 4:15 o'clock P. M.

Eleanor A. Schmeltzer
County Recorder

Deputy
The D.H.

Received from WILLIAM J. BROWN

WALLS Point, Montana.[illegible]

[illegible]

File No. 236 Doc. No. _____

Water Well Log

Malvin S. Ferdina
to 210465

The Public

STATE OF MONTANA. } ss.
County of Roosevelt,

Filed this 29th day of

December, A.D. 1961

at 4:15 o'clock P. M.

Eleanor A. Schmeltzer
County Recorder

Deputy
For D.H.

Received from Malvin Vardian

Wolf Point, Montana

[illegible]

Form No. 18
8-60

T. 31 N R. 46 E 2

County: Roosevelt

MONTANA BUREAU OF MINES AND GEOLOGY
Butte, Montana

RECEIVED
JAN 15 1922

Water Well Log

STATE ENGINEER

	X	

OWNER Nels Lund Address Wolf Point
Driller Joe Fahy Address California
Date Started July 15, 1921 Date Completed July 20, 1921
Location: Sec. 2 T. 31 R. 46 E Sec. S.W.
N. 2 S.W. 4

Type of well bored Equipment used auger
(Dug, driven, or drilled) (Churn, drill, rotary, other)

Water use: Domestic ☒ Municipal ☐ Stock ☒ Irrigation ☐
Industrial ☐ Drainage ☐ Other ☐

Casing: _____ ft. to _____ ft. Type lumber Size 18 inches

Casing: _____ ft. to _____ ft. Type _____ Size _____

Casing: _____ ft. to _____ ft. Type _____ Size _____

Perforated or screened: Ft. _____ to ft. _____. Ft. _____ to ft. _____

Type of screen or perforations _____

Static water level, for non-flowing well: 12 feet.

Shut-in pressure, for flowing well: _____ lb./sq. in. on: _____ (date)

Pumping water level 56 feet at 30 gal. per min.

How tested: _____

Length of test _____

Remarks: (Gravel packing, cementing, packers, type of shut-off, depth of shut-off)

55 feet of clay and 7 feet of gravel

(over)

File No. 90

Doc. No.

WATER WELL LOG

Wals Land

to 210311

The Public

STATE OF MONTANA.
County of Roosevelt,

Filed this 29th day of

~~December~~, A.D. 1961

at 9:00 o'clock A.M.

Eleanor A. Scheltzer

County Recorder

Deputy

2018

Received from ~~Wals Laid~~

Wolf Point, Montana

RECEIVED

County Roosevelt
JUL 3 1973
DRILLER'S LOG

STATE OF MONTANA
ADMINISTRATOR OF GROUNDWATER CODE
MONTANA WATER RESOURCES BOARD

NOTICE OF COMPLETION OF GROUNDWATER
APPROPRIATION BY MEANS OF WELL

Developed after January 1, 1962

(Under Chapter 237 Montana Session Laws, 1961, as amended)

This form to be prepared by driller, and three copies to be filed by the owner with the County Clerk and Recorder in the county in which the well is located, last copy to be retained by driller.

Please answer all questions. If not applicable, so state, otherwise the form may be returned.

Owner Adolph Zerbe

Address Wolf Point

Mont 3 wells

Date well started

One hard day 1934

Completed

1935

Type of well

1935

For Administrator's Use	
File	<u>721,253,493</u>
	<u>6-29-73</u>
GW 1	<u>4:50 p.m.</u>

(Dig, driven, bored or drilled)

Equipment used Rope-a-bucket

Water Use: Domestic ☒ Municipal ☐ Stock ☒ Irrigation ☐

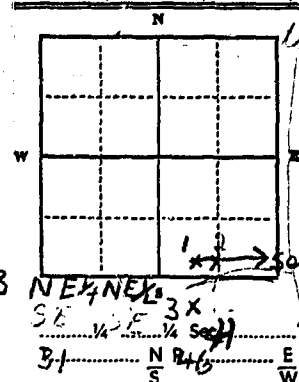
Industrial ☐ Drainage ☐ Other ☐ Garden/Lawn ☒

*Describe

USE: If used for Irrigation, industrial, drainage or other. Explain, state number of acres and location or other data (i.e. Lot, Block and Addition).

ESTIMATED ANNUAL WITHDRAWAL

Size of Drilled Hole	Size and Weight of Casing	From (Feet)	To (Feet)	PERFORATIONS		
				Kind Size	From (Feet)	To (Feet)
wood	30					
→ 2 1/2"	30					
→ 1 1/2"	30					
product in gravel						



No. 3 NE 1/4 NE 1/4
SE 1/4 NE 1/4
31 N 1/4 E 1/4

INDICATE LOCATION OF WELL AND PLACE OF USE, IF POSSIBLE. EACH SMALL SQUARE REPRESENTS 40 ACRES.

Driller's Signature

Driller's Address

LICENSE NO.

Indicate the character, color, thickness of strata such as soil, clay, sand, gravel, shale, sandstone, etc. Show depth at which water is found and height to which water rises in well.

Top of Ground		(Elev. above sea level)
From (Feet)	To (Feet)	
		<u>2000</u>
<u>No. 1</u>	<u>30 feet deep</u>	
	<u>15' to water</u>	
<u>No. 2</u>	<u>30 feet deep</u>	
	<u>15' to water</u>	
<u>No. 3</u>	<u>30 feet deep</u>	
	<u>15' to water</u>	

Show exact depth of bottom

55038

INDEXED

File No. 721 Doc. No. 253493

**NOTICE OF COMPLETION OF GROUND-
WATER APPROPRIATION BY MEANS OF
WELL**

Adolph Zerbe

To

The Public

STATE OF MONTANA. } ss.
County of Roosevelt,

Filed this 29th day of

June, A.D. 19 73

at 4:20 o'clock P. M.

Eleanor A. Schmeltzer
County Recorder

Margaret M. Brown
Deputy

Fee \$2.00 pd.

Received from Adolph Zerbe

Wolf Point, Montana 59201

GW:

File No. _____

DUPLICATE

T. 31 N. 46 E. 6
County Rosebud

STATE OF MONTANA
ADMINISTRATOR OF GROUNDWATER CODE
OFFICE OF STATE ENGINEER


RECEIVED
DEC 23 1963

Notice of Completion of Groundwater Appropriation WATER WELL

(Under Chapter 237 Montana Session Laws, 1961)

Date of Appropriation of Groundwater Before 1916
Owner H. H. Yuraw Address Wolf Point
Contractor (if any) _____
Address of Contractor _____
Date Started _____ Date Completed _____

Describe means of obtaining groundwater without a well "as by sub-irrigation and other natural processes". Include depth to water when applicable.



Spring flowing at the rate of 4 gal per minute about

Quantity of water developed and used with explanation of method used to measure or estimate such amount. If use is intermittent estimate approximate lengths of periods of use

SW 1/4 Sec. 6 T. 31 N. R. 46 E.
Indicate point of appropriation and place of use, if possible.

Until Winter From March until November

Signature of Owner H. H. Yuraw
Date Dec. 19, 1963

This form to be prepared by contractor (if any), otherwise by the owner.

Three copies of this notice are to be filed with the County Clerk and Recorder of the county in which the works are located.

Please answer all questions. If not applicable, so state, otherwise the form will be returned.

Original to the County Clerk and Recorder; duplicate to the State Engineer; Triplicate to the School of Mines and Quadruplicate for the Appropriator.

File No. 412 Doc. No. 220129

**OFFICE OF COMMISSIONER OF INDIAN AFFAIRS
APPROPRIATION WITHOUT WILL**

D. D. Unrau

to

The Public

STATE OF MONTANA.
County of Roosevelt,

} ss.

Filed this 19th day of
December, A.D. 1963
at 2:35 o'clock P.M.

Eleanor A. Schmeltzer

County Recorder

Margaret M. Brown

Deputy

Fee \$2.00 pd.

Received from D. D. Unrau

Wolf Point, Montana