

180571

STATE OF
COUNTY OF ROSENBERG

W. J. on the 2nd day of February

1964, at 2:30 o'clock P.M.

Howard L. Felt
County Clerk of Rosenber

By David J. Hall
Deputy

\$2.00

File No.

RECEIVED

T. 15 R. 42 E

DUPLICATE

NOV 7 1967

County RosebudSTATE OF MONTANA
ADMINISTRATOR OF GROUNDWATER CODE
OFFICE OF STATE ENGINEER**Notice of Completion of Groundwater
Appropriation by Means of Well**

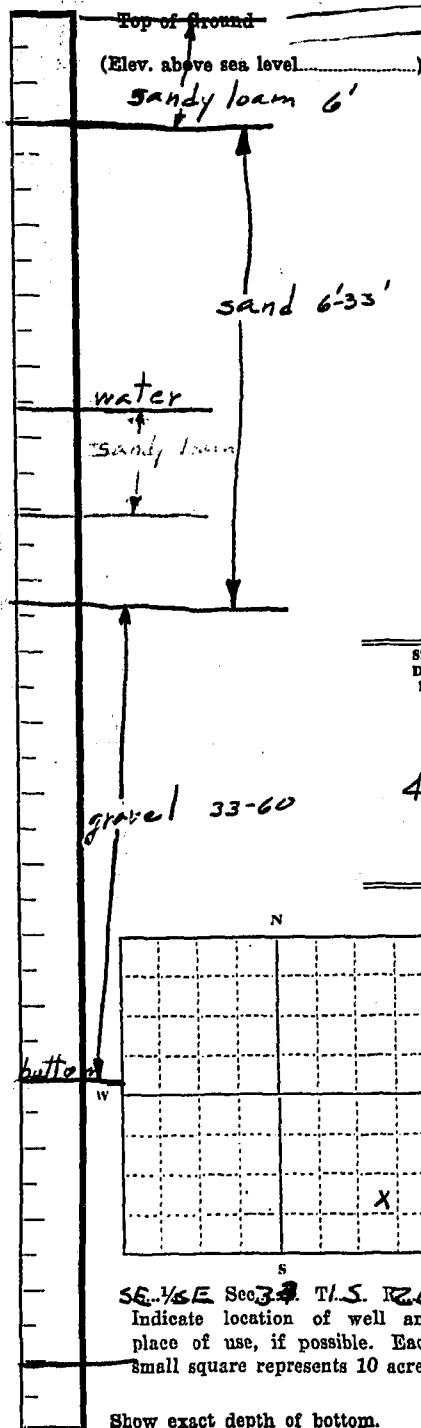
(Under Chapter 237, Montana Session Laws, 1961)

Owner Mubley Ranch Address AshlandDriller Earl Hensley Address Bradys Mont

Date of Notice of Appropriation of Groundwater

Date well started 10/13/67 Date Completed 10/14/67Type of well drilled Equipment Used rotary
(dug, driven, bored or (Churn, drill, rotary or
drilled) other)Water Use: Domestic ☐ Municipal ☐ Other ☐ Irrigation ☐
Industrial ☐ Drainage ☐ Stock ☒

Indicate on the diagram the character and thickness of the different strata met with in drilling, such as soil, clay, shale, rock or sand, etc. Show depth at which water is encountered, thickness and character of water-bearing strata and height to which water rises in the well.



Size of Drilled Hole	Size and Weight of Casing	From (Feet)	To (Feet)	PERFORATIONS		
				Kind Size	From (Feet)	To (Feet)
4 in	4 in	0	60	3/8 Dia hole 1' apart 4 sides 1 pipe	40	60

Static Water Level for non-flowing Well (22) feet.Shut-in Pressure for Flowing Well not applicablePumping Water Level 42 feet at 100 gal. per minute.Discharge in gal. per min. of flowing well not applicableHow Tested blow n Length of Test 35 min

Remarks: (Gravel packing, cementing, packers, type of shutoff, location of place of use of groundwater if not at well, and any other similar pertinent information, including number of acres irrigated, if used for irrigation)

Driller's License Number

Driller's Signature

This form to be prepared by driller, and three copies to be filed by the owner with the County Clerk and Recorder in the county in which the well is located.

Please answer all questions. If not applicable, so state, otherwise the form will be returned.

Original to the County Clerk and Recorder; duplicate to the State Engineer; Triplicate to the Montana Bureau of Mines and Geology and Quadruplicate for the Appropriator.

42, 470

188737

STATE OF MONTANA, }
COUNTY OF ROBERTS } ss.

Filed on the 6th day of Nov.

1917 at 11:55 A.M.

By Howard Lee
County Clerk of Roberts

By Betty M. Fortine
Deputy
\$2.00

File No.

DUPLICATE

T. 15 R. 44 E

County. Rosebud

STATE OF MONTANA
ADMINISTRATOR OF GROUNDWATER CODE
OFFICE OF STATE ENGINEER

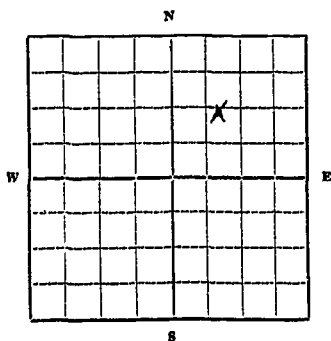
RECEIVED
DEC 30 1963

Declaration of Vested Groundwater Rights

(Under Chapter 237, Montana Session Laws, 1961)

STATE ENGINEER

1. Mobley Ranch, of Ashland
(Name of Appropriator) (Address) (Town)
County of Rosebud State of Montana
have appropriated groundwater according to the Montana laws in effect prior to January 1, 1962, as follows:



SW 1/4 NE 1/4 Sec 33, T. 15 R. 44 E

Indicate point of appropriation
and place of use, if possible.
Each small square represents 10
acres.

2. The beneficial use on which the claim is based Domestic

3. Date or approximate date of earliest beneficial use; and how continuous the use has been Sept 28, 1953
Continuous since

4. The amount of groundwater claimed (in miner's inches or gallons per minute) 1.5 gallons per minute

5. If used for irrigation, give the acreage and description of the lands to which water has been applied and name of the owner thereof Not applicable

6. The means of withdrawing such water from the ground and the location of each well or other means of withdrawal flowing well

7. The date of commencement and completion of the construction of the well, wells, or other works for withdrawal of groundwater Sept 28, 1953

8. The depth of water table above ground

9. So far as it may be available, the type, size and depth of each well or the general specifications of any other works for the withdrawal of groundwater Type: Artesian
Size: 3 1/2" 4" casing
5 1/2" 2" casing
depth: 6.5 ft

10. The estimated amount of groundwater withdrawn each year Continuous flow - 7,885,000 gal

11. The log of formations encountered in the drilling of each well if available

0-31 ft Sand 68-76 ft Sand	320-350 ft Sand	350-380 ft Sand	380-400 ft Sand	400-420 ft Sand	420-440 ft Sand	440-460 ft Sand	460-480 ft Sand	480-500 ft Sand	500-520 ft Sand	520-540 ft Sand	540-560 ft Sand	560-580 ft Sand	580-600 ft Sand	600-620 ft Sand	620-640 ft Sand	640-660 ft Sand	660-680 ft Sand	680-700 ft Sand	700-720 ft Sand	720-740 ft Sand	740-760 ft Sand	760-780 ft Sand	780-800 ft Sand	800-820 ft Sand	820-840 ft Sand	840-860 ft Sand	860-880 ft Sand	880-900 ft Sand	900-920 ft Sand	920-940 ft Sand	940-960 ft Sand	960-980 ft Sand	980-1000 ft Sand
----------------------------	-----------------	-----------------	-----------------	-----------------	-----------------	-----------------	-----------------	-----------------	-----------------	-----------------	-----------------	-----------------	-----------------	-----------------	-----------------	-----------------	-----------------	-----------------	-----------------	-----------------	-----------------	-----------------	-----------------	-----------------	-----------------	-----------------	-----------------	-----------------	-----------------	-----------------	-----------------	-----------------	------------------

12. Such other information of a similar nature as may be useful in carrying out the policy of this act, including reference to book and page of any county record none known

Signature of Owner. Robert M. Mullen, Jr.Date. 12/26/63

Three copies to be filed by the owner with the County Clerk and Recorder of the county in which the well is located.

Please answer all questions. If not applicable, so state, otherwise the form will be returned.

Original to the County Clerk and Recorder; duplicate to the State Engineer; Triplicate to the Montana Bureau of Mines and Geology and Quadruplicate for the Appropriator.

15804

179737

STATE OF MONTANA, COUNTY
OF ROSEBUD SS- FILED DEC.
21st, 1963, AT ~~1000~~ M, CO. CLERK

Huach Lait
J. J. Ellen Clark

GW3

File No.

DUPLICATE

T. 1 S. R. 44 East

County Rosebud

RECEIVED
DEC 30 1963

STATE OF MONTANA
ADMINISTRATOR OF GROUNDWATER CODE
OFFICE OF STATE ENGINEER

STATE ENGINEER

Notice of Completion of Groundwater Appropriation Without Well

(Under Chapter 237 Montana Session Laws, 1961)

Date of Appropriation of Groundwater

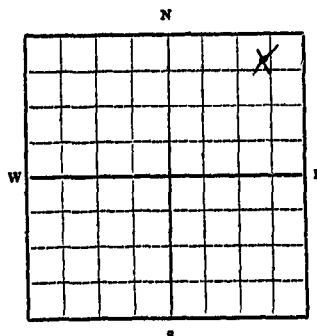
Owner Mobley Ranch Address Ashland

Contractor (if any) none

Address of Contractor

Date Started Date Completed

Describe means of obtaining groundwater without a well "as by sub-irrigation and other natural processes". Include depth to water when applicable. Natural Spring
which flows steadily year
round



Quantity of water developed and used with explanation of method used to measure or estimate such amount. If use is intermittent estimate approximate lengths of periods of use

NE 1/4 Sec 34 T. 1 S. R. 44 E
Indicate point of appropriation and place of use, if possible.

25 - 100 gal per minute
is not all collected in pipe
so is hard to estimate

Signature of Owner Robert D. Mobley, Jr.

Date 12/26/63

This form to be prepared by contractor (if any), otherwise by the owner.

Three copies of this notice are to be filed with the County Clerk and Recorder of the county in which the works are located.

Please answer all questions. If not applicable, so state, otherwise the form will be returned.

Original to the County Clerk and Recorder; duplicate to the State Engineer; Triplicate to the School of Mines and Quadruplicate for the Appropriator.

15802(a)

179735

STATE OF MONTANA, COUNTY
OF ROSEBUD SS. FILED DEC.
21st, 1963, AT ~~1020~~ ¹⁰²⁰ ~~1020~~ ¹⁰²⁰, CO. CLERK

Howard Lutz
By: Ellen Clark, dep.

File No.

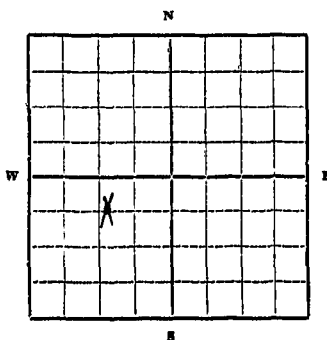
DUPLICATE

STATE OF MONTANA
ADMINISTRATOR OF GROUNDWATER CODE
OFFICE OF STATE ENGINEER

T. 15 R. 44E
County Rosebud
RECEIVED
DEC 30 1963

Declaration of Vested Groundwater Right STATE ENGINEER
(Under Chapter 237, Montana Session Laws, 1961)

1. Thobley Ranch, of Ashland
(Name of Appropriator) (Address) (Town)
County of Rosebud State of Montana
have appropriated groundwater according to the Montana laws in effect prior to January 1, 1962, as follows:



NE 1/4 SW 1/4 Sec. 34 T. 15 S. R. 44 E

Indicate point of appropriation and place of use, if possible. Each small square represents 10 acres.

2. The beneficial use on which the claim is based livestock
3. Date or approximate date of earliest beneficial use; and how continuous the use has been 1950
Continuous use since
4. The amount of groundwater claimed (in miner's inches or gallons per minute) 14 gallons per minute
5. If used for irrigation, give the acreage and description of the lands to which water has been applied and name of the owner thereof not applicable
6. The means of withdrawing such water from the ground and the location of each well or other means of withdrawal flowing well
7. The date of commencement and completion of the construction of the well, wells, or other works for withdrawal of groundwater 1950
8. The depth of water table above ground
9. So far as it may be available, the type, size and depth of each well or the general specifications of any other works for the withdrawal of groundwater
type - Artesian
size - 2 inch casing
depth - 650-800 feet
10. The estimated amount of groundwater withdrawn each year 7,360,000 gallons
11. The log of formations encountered in the drilling of each well if available not available
12. Such other information of a similar nature as may be useful in carrying out the policy of this act, including reference to book and page of any county record none known

Signature of Owner Robert D. Thobley Jr.
Partner
Date 12/26/63

Three copies to be filed by the owner with the County Clerk and Recorder of the county in which the well is located.

Please answer all questions. If not applicable, so state, otherwise the form will be returned.

Original to the County Clerk and Recorder; duplicate to the State Engineer; Triplicate to the Montana Bureau of Mines and Geology and Quadruplicate for the Appropriator

15806

179739

STATE OF MONTANA, COUNTY
OF ROSEBUD SS. FILED DEC.
27th, 1963, AT MISSOULA, CO. CLERK

Deborah Lait
By: Ellen Clark, Rep.

File No.

MONTANA WATER RESOURCES BOARD

RECEIVED

T 15 R 44E

DUPLICATE

NOV 7 1967

County Rosebud

STATE OF MONTANA
ADMINISTRATOR OF GROUNDWATER CODE
OFFICE OF STATE ENGINEER

Notice of Completion of Groundwater Appropriation by Means of Well

(Under Chapter 237, Montana Session Laws, 1961)

Owner Mobley Ranch Address Asbland, Mont

Driller Earl Hensley Address Brands, Mont

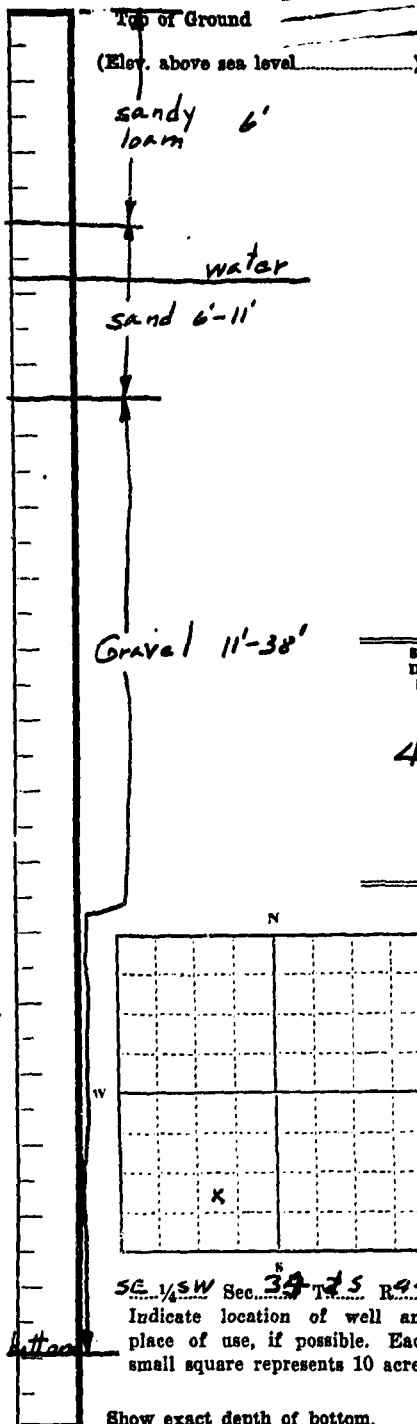
Date of Notice of Appropriation of Groundwater

Date well started 10/14/67 Date Completed 10/14/67

Type of well drilled Equipment Used rotary
(dug, driven, bored or (Churn, drill, rotary or
drilled) other)

Water Use: Domestic ☐ Municipal ☐ Other ☐ Irrigation ☐
Industrial ☐ Drainage ☐ Stock ☒

Indicate on the diagram the character and thickness of the different strata met with in drilling, such as soil, clay, shale, gravel, rock or sand, etc. Show depth at which water is encountered, thickness and character of water-bearing strata and height to which water rises in the well.



Size of Drilled Hole	Size and Weight of Casing	From (Feet)	To (Feet)	PERFORATIONS		
				Kind Size	From (Feet)	To (Feet)
4 in	4 in.	0	38	3/8" x 4" slots 2 sides of pipe	19	38

Static Water Level for non-flowing Well 7 1/2 feet.

Shut-in Pressure for Flowing Well not applicable

Pumping Water Level 18 feet at 120 gal. per minute.

Discharge in gal. per min. of flowing well not applicable

How Tested blow Length of Test 50 min.

Remarks: (Gravel packing, cementing, packers, type of shutoff, location of place of use of groundwater if not at well, and any other similar pertinent information, including number of acres irrigated, if used for irrigation)

Driller's License Number

Driller's Signature

This form to be prepared by driller, and three copies to be filed by the owner with the County Clerk and Recorder in the county in which the well is located.

Please answer all questions. If not applicable, so state, otherwise the form will be returned.

Original to the County Clerk and Recorder; duplicate to the State Engineer; Triplicate to the Montana Bureau of Mines and Geology and Quadruplicate for the Appropriator.

42,472

188738

STATE OF MONTANA, }
COUNTY OF ROSEBUD } SS.

Filed on the 6th day of Nov.

1907 at 11:55 o'clock A. M.

by Harold Lail

County Clerk & Recorder

By Betty M. Fox

#200 Deputy