

File No. _____

T. 2N R. 43

DUPLICATE

County Rosebud

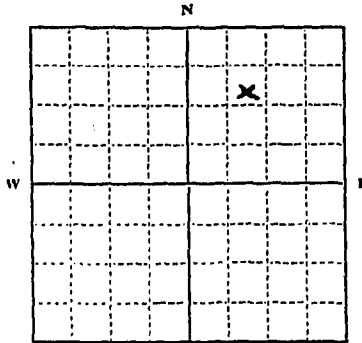
STATE OF MONTANA
ADMINISTRATOR OF GROUNDWATER CODE
OFFICE OF STATE ENGINEER

RECEIVED
MAR 13 1964

Declaration of Vested Groundwater Rights STATE ENGINEER

(Under Chapter 237, Montana Session Laws, 1961)

George Coon of Forsyth,
(Name of Appropriator) (Address) (Town)
County of Rosebud State of Montana.
have appropriated groundwater according to the Montana laws in effect prior to January 1, 1962, as follows:



7572,
1/4 Sec. 17 T. 2N R. 43

Indicate point of appropriation and place of use, if possible. Each small square represents 10 acres.

- 2. The beneficial use on which the claim is based Stock well
- 3. Date or approximate date of earliest beneficial use; and how continuous the use has been June 30, 1958
summer time
- 4. The amount of groundwater claimed (in miner's inches or gallons per minute) 30 gal. a minute
- 5. If used for irrigation, give the acreage and description of the lands to which water has been applied and name of the owner thereof
- 6. The means of withdrawing such water from the ground and the location of each well or other means of withdrawal Gasolon Motor

7. The date of commencement and completion of the construction of the well, wells, or other works for withdrawal of groundwater July 10th. 1958

8. The depth of water table. 276 ft.

9. So far as it may be available, the type, size and depth of each well or the general specifications of any other works for the withdrawal of groundwater. Six inch casing for 267 feet

10. The estimated amount of groundwater withdrawn each year. ~~12450~~ 255,000 gal. est.

11. The log of formations encountered in the drilling of each well if available 104 feet top soil, sand, mud shale, and then light shale 4 feet to 154 feet then 80 feet of hard shale - then hard rock at 390 feet then sand rock from 340 to 343 feet then 3 feet sandy water level

12. Such other information of a similar nature as may be useful in carrying out the policy of this act, including reference to book and page of any county record.

Signature of Owner George Coon
Date March 11, 1964

Three copies to be filed by the owner with the County Clerk and Recorder of the county in which the well is located.

Please answer all questions. If not applicable, so state, otherwise the form will be returned.

Original to the County Clerk and Recorder; Duplicate to the State Engineer; Triplicate to the Montana Bureau of Mines and Geology, and Quadruplicate for the Appropriator.

35451

181029

STATE OF MONTANA,)
COUNTY OF ROSEBUD) ss.

Filed on the 11th day of March

1964 at 1:40 o'clock P.M.

Howard J. ...
County Clerk & Recorder

By _____ Deputy

2nd pd

GW.

216

File No. _____

T. 2N R. 43

DUPLICATE

County, Rosebud
RECEIVED
MAR 13 1964

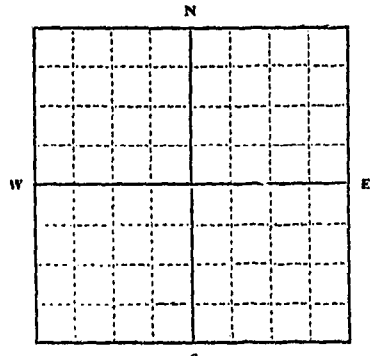
STATE OF MONTANA
ADMINISTRATOR OF GROUNDWATER CODE
OFFICE OF STATE ENGINEER

STATE ENGINEER

Declaration of Vested Groundwater Rights

(Under Chapter 237, Montana Session Laws, 1961)

I, George Coor, of Fronzeth,
(Name of Appropriator) (Address) (Town)
County of Rosebud State of Montana
have appropriated groundwater according to the Montana laws in effect prior to January 1, 1962, as follows:



NE 1/4
1/4 Sec. 16, T. 2N, R. 43

Indicate point of appropriation and place of use, if possible. Each small square represents 10 acres.

2. The beneficial use on which the claim is based: Stock water
3. Date or approximate date of earliest beneficial use; and how continuous the use has been: May 14, 1936
summer + winter both
4. The amount of groundwater claimed (in miner's inches or gallons per minute): 50 gallons per minute
5. If used for irrigation, give the acreage and description of the lands to which water has been applied and name of the owner thereof: _____
6. The means of withdrawing such water from the ground and the location of each well or other means of withdrawal: Electric motor
7. The date of commencement and completion of the construction of the well, wells, or other works for withdrawal of groundwater: May 7 - 1936
8. The depth of water table: 51 feet
9. So far as it may be available, the type, size and depth of each well or the general specifications of any other works for the withdrawal of groundwater: 51 feet ranch casing - 1 1/4 inch pump pipe
10. The estimated amount of groundwater withdrawn each year: 382,500 gallons estimated
11. The log of formations encountered in the drilling of each well if available: 5 feet of soil, then 27 feet clay, then 16 feet gravel, then 3 feet sandy granitic
12. Such other information of a similar nature as may be useful in carrying out the policy of this act, including reference to book and page of any county record: _____

Signature of Owner George Coor
Date March 11, 1964

Three copies to be filed by the owner with the County Clerk and Recorder of the county in which the well is located.
Please answer all questions. If not applicable, so state, otherwise the form will be returned.

Original to the County Clerk and Recorder; Duplicate to the State Engineer; Triplicate to the Montana Bureau of Mines and Geology, and Quadruplicate for the Appropriator.

35452

181630

STATE OF MONTANA,)
COUNTY OF ROSEBUD,)

Filed on the 11th day of March

1964 at 1:40 o'clock P.M.

Howard J. ...
County Clerk & Recorder

By _____ Deputy

2⁰² pp

181030
181030

STATE OF MONTANA,)
COUNTY OF ROSEBUD) SS:

Filed on the 11th day of March

1969 at 1:40 o'clock P. M.

Howard J. Jant
County Clerk & Recorder

By _____ Deputy

2nd pf

28

File No.

T 2^N R 43^E

DUPLICATE

LOG

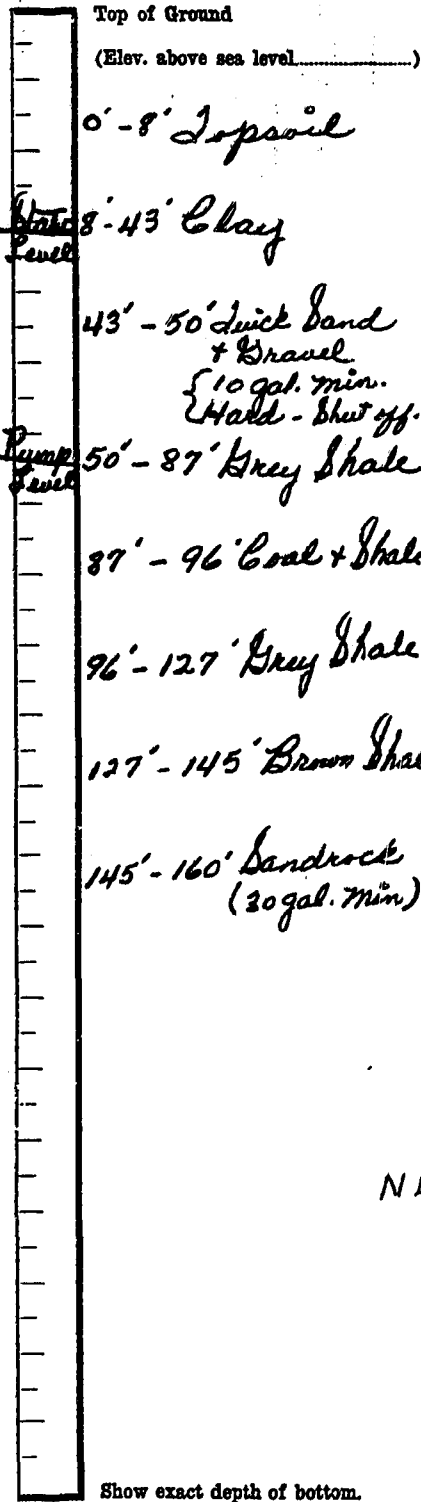
County Rosebud

STATE OF MONTANA
ADMINISTRATOR OF GROUNDWATER
OFFICE OF STATE ENGINEER

RECEIVED
JUL 19 1965

Notice of Completion of Groundwater Appropriation by Means of a Well DEVELOPED AFTER JANUARY 1, 1962

(Under Chapter 237, Montana Session Laws, 1961)



Owner Light Siskey Address _____

Driller Albert Foltz Address Jeremy, Mont.

Date of Notice of appropriation of groundwater _____

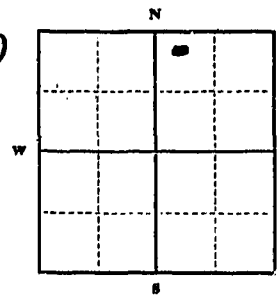
Date well started 2/10/65 Date completed 2/22/65

Type of well Drilled Equipment used Churn
(Dug, Driven, bored or drilled) (Churn drill, rotary or other)

Water use: Domestic Municipal Stock Irrigation
Industrial Drainage Other

Indicate on the diagram the character and thickness of the different strata met with in drilling, such as soil, clay, shale, gravel, rock or sand, etc. Show depth at which water is encountered, thickness and character of water-bearing strata and height to which the water rises in the well.

Size of Drilled Hole	Size and Weight of Casing	From (Feet)	To (Feet)	PERFORATIONS		
				Kind Size	From (Feet)	To (Feet)
8"	8" Steel	0	54	Vertical		
	4 1/2" Plastic	0	160	Slotted	140	160



Static Water Level for non-flowing well 40 feet.

Shut-in Pressure for Flowing Well not applicable.

Pumping Water Level 65 feet
at 30 gal. per minute.

Discharge in gal. per min. of flowing well
Not Applicable

How Tested Bailed

Length of Test 2 hrs

NE 1/4 Sec. 28, T. 2N, R. 43
Indicate location of well and place of use, if possible. Each small square represents 40 acres.
was hard.

Remarks: (Gravel packing, cementing, packers, type of shutoff) Cased with 8" steel casing from 0'-54' to shut off top water which

(Continue on reverse side)

USE—If used for irrigation, industrial, drainage or other. Explain, state number of acres and location or other data (i.e.: Lot, Block and Addition).

Not applicable

This form to be prepared by driller, and three copies to be filed by the owner with the County Clerk and Recorder in the county in which the well is located, tissue copy to be retained by driller.

Please answer all questions. If not applicable, so state, otherwise the form will be returned.

Driller's License Number

Albert Foltz
Driller's Signature

39303

184239

STATE OF MONTANA,
COUNTY OF ROSEBUD)

Filed on the 15th day of July
1965 at 2:40 o'clock P.M.

L. Harold Tate
County Clerk & Registrar
Ellen C. Clark
Secretary

[Faint handwritten notes and signatures, including "L. Harold Tate" and "Ellen C. Clark", are visible in the right margin.]

GV

File No.

DUPLICATE

T. 2 R. 43
County ROSEBUD

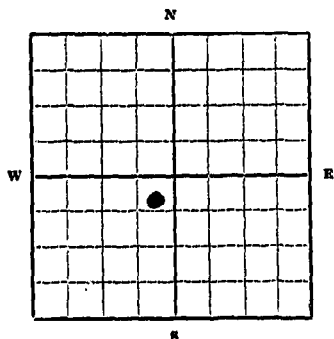
STATE OF MONTANA
ADMINISTRATOR OF GROUNDWATER CODE
OFFICE OF STATE ENGINEER

RECEIVED
JAN 15 1963

Declaration of Vested Groundwater Rights
(Under Chapter 237, Montana Session Laws, 1961)

STATE ENGINEER

1. Tom Wimer of RT 2 Forsyth
(Name of Appropriator) (Address) (Town)
County of ROSEBUD State of MONT.
have appropriated groundwater according to the Montana laws in effect prior to January 1, 1962, as follows:



SW 1/4 Sec 28 T. 2 R. 43

Indicate point of appropriation and place of use, if possible. Each small square represents 10 acres.

2. The beneficial use on which the claim is based Stock Water

3. Date or approximate date of earliest beneficial use; and how continuous the use has been 5/30/61
CONTINUOUS SINCE

4. The amount of groundwater claimed (in miner's inches or gallons per minute) 7 G.P.M.

5. If used for irrigation, give the acreage and description of the lands to which water has been applied and name of the owner thereof NO.

6. The means of withdrawing such water from the ground and the location of each well or other means of withdrawal Wind mill and cylinder.

7. The date of commencement and completion of the construction of the well, wells, or other works for withdrawal of groundwater well completed 5/11/61
Started using water 5/30/61

8. The depth of water table 50 FT.

9. So far as it may be available, the type, size and depth of each well or the general specifications of any other works for the withdrawal of groundwater WELL casing 20 gauge galv.
Perforated at 60 FT. TO 66 FT.
TOTAL DEPTH 75 FT.

10. The estimated amount of groundwater withdrawn each year 50,000 gals.

11. The log of formations encountered in the drilling of each well if available
0 TO 10' CLAY 10' TO 25' Red clay & Gravel
25' TO 50' Green shale 50' TO 65' Grey sand
Water at 65' 65' TO 75' Blue shale

12. Such other information of a similar nature as may be useful in carrying out the policy of this act, including reference to book and page of any county record None

Signature of Owner Tom Wimer
Date Dec 15, 1962

Three copies to be filed by the owner with the County Clerk and Recorder of the county in which the well is located.

Please answer all questions. If not applicable, so state, otherwise the form will be returned.

Original to the County Clerk and Recorder; duplicate to the State Engineer; Triplicate to the School of Mines and Quadruplicate for the Appropriator.

177119

STATE OF MONTANA, ss.
COUNTY OF ROSEBUD

Filed on the 17th day of June
1963 at 11:21 o'clock A.M.

By Harold L. Smith
County Clerk & Recorder
By Robert M. Johnson
#2

FILED
JUN 17 1963
ROSEBUD, MONTANA

RECORDED

RECORDED

T. 2N R 4E 23
County: Powell

STATE ENGINEER MONTANA BUREAU OF MINES AND GEOLOGY
Butte, Montana

WATER WELL LOG

Owner: A. M. Criston Address: Itaska
 Driller: E. M. Johnson Address: Itaska
 Date Started: July 16 - 57 Date Completed: _____
 Location: Sec. 23 T. 2N R. 4E 1/4 sec.

Type of well _____ Equipment used _____
(Dug, driven, bored, or drilled) (Churn drill, rotary, other)

Water use: Domestic Municipal Stock Irrigation
 Industrial Drainage Other: _____

Casing: 0 ft. to 40 ft. Type: Steel casing size 7" N.P.
 Casing: 0 ft. to 137 ft. Type: 20 ga gal. size 1"
 Casing: 0 ft. to 115 ft. Type: Wooded size 1 1/2"

Perforated or Screened: Ft. 116 to ft. 138 Ft. _____ to ft. _____

Type of screen or perforations: Vertical slotted

Static water level, for non-flowing well: 41 feet.

Shut-in pressure, for flowing well: _____ lb./sq. in. on: _____ (date)

Pumping water level: 100 feet at 100 gal. per min.

How tested: Buildup

Length of test: 3 hours

Remarks: (Gravel packing, cementing, packers, type of shut-off, depth of shut-off)

(over)

File No.

T. 2 N R 44 E

DUPLICATE

County Roosebud

STATE OF MONTANA
ADMINISTRATOR OF GROUNDWATER CODE
OFFICE OF STATE ENGINEER

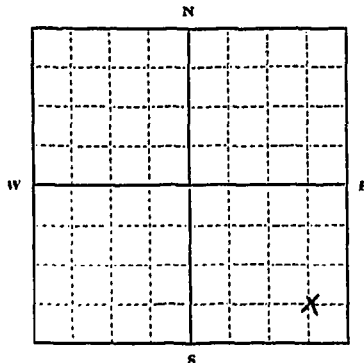
RECEIVED
JAN 3 1964

Declaration of Vested Groundwater Rights

(Under Chapter 237, Montana Session Laws, 1961)

1. Hunt Oil Co of Langue River Rte Miles City
(Name of Appropriator) (Address) (Town)

County of Roosebud State of Montana
have appropriated groundwater according to the Montana laws in effect prior to January 1, 1962, as follows:



SE 1/4 Sec. 21, T. 2, R. 44.

Indicate point of appropriation and place of use, if possible. Each small square represents 10 acres.

2. The beneficial use on which the claim is based Stock well

3. Date or approximate date of earliest beneficial use; and how continuous the use has been not available

Summer use 6 months per year

4. The amount of groundwater claimed (in miner's inches or gallons per minute) 2 gal

5. If used for irrigation, give the acreage and description of the lands to which water has been applied and name of the owner thereof not used for irrigation

6. The means of withdrawing such water from the ground and the location of each well or other means of withdrawal Windmill

7. The date of commencement and completion of the construction of the well, wells, or other works for withdrawal of groundwater not available

8. The depth of water table Approx 150 feet

9. So far as it may be available, the type, size and depth of each well or the general specifications of any other works for the withdrawal of groundwater 4.5" casing

10. The estimated amount of groundwater withdrawn each year 82,000

11. The log of formations encountered in the drilling of each well if available not available

12. Such other information of a similar nature as may be useful in carrying out the policy of this act, including reference to book and page of any county record

Hunt Oil Co
Signature of Owner By Colman J. Smith

Date 12/28/1963

Three copies to be filed by the owner with the County Clerk and Recorder of the county in which the well is located.

Please answer all questions. If not applicable, so state, otherwise the form will be returned.

Original to the County Clerk and Recorder; Duplicate to the State Engineer; Triplicate to the Montana Bureau of Mines and Geology, and Quadruplicate for the Appropriator.

21271

180044

STATE OF MONTANA, COUNTY
OF ROSEBUD SS. FILED DEC.
31, 1963, AT 11:45 AM, CO. CLERK

Howard Galt
By: E. C. Clark, Dep.

File No.

T. 2 R. 44 E.

DUPLICATE

County Beauregard

JAN 3 1964

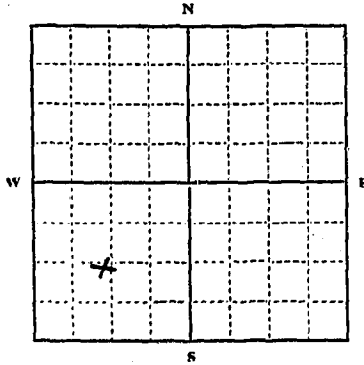
STATE ENGINEER

STATE OF MONTANA
ADMINISTRATOR OF GROUNDWATER CODE
OFFICE OF STATE ENGINEER

Declaration of Vested Groundwater Rights

(Under Chapter 237, Montana Session Laws, 1961)

1. Hunt Oil Co. (Name of Appropriator) of Tongue River Pk. (Address) Miles City (Town)
County of Beauregard State of Montana
have appropriated groundwater according to the Montana laws in effect prior to January 1, 1962, as follows:



SW 1/4 Sec. 17 T. 2 R. 44

Indicate point of appropriation and place of use, if possible. Each small square represents 10 acres.

- 2. The beneficial use on which the claim is based Stock Well
- 3. Date or approximate date of earliest beneficial use; and how continuous the use has been April 5 1962
Summer Use
- 4. The amount of groundwater claimed (in miner's inches or gallons per minute) 2 gal. per min
- 5. If used for irrigation, give the acreage and description of the lands to which water has been applied and name of the owner thereof
Not used for irrigation
- 6. The means of withdrawing such water from the ground and the location of each well or other means of withdrawal Pump jack
- 7. The date of commencement and completion of the construction of the well, wells, or other works for withdrawal of groundwater April 5 1962
- 8. The depth of water table 216
- 9. So far as it may be available, the type, size and depth of each well or the general specifications of any other works for the withdrawal of groundwater
4 1/2 0.0 Casing
228 feet deep
- 10. The estimated amount of groundwater withdrawn each year 25,000
- 11. The log of formations encountered in the drilling of each well if available
- 12. Such other information of a similar nature as may be useful in carrying out the policy of this act, including reference to book and page of any county record

Signature of Owner Hunt Oil Co
By Calvin Irish

Date 12/27/1963

Three copies to be filed by the owner with the County Clerk and Recorder of the county in which the well is located.

Please answer all questions. If not applicable, so state, otherwise the form will be returned.

Original to the County Clerk and Recorder; Duplicate to the State Engineer; Triplicate to the Montana Bureau of Mines and Geology, and Quadruplicate for the Appropriator.

21273

180046

STATE OF MONTANA, COUNTY OF
OF ROSEBUD SS- FILED DEC.
27, 1953, AT 11:45 AM, CO. CLERK.

Harold Lait
Clk. Ellen Clark, Dep.

33

File No.

T. 2 N. R. 44 E

DUPLICATE

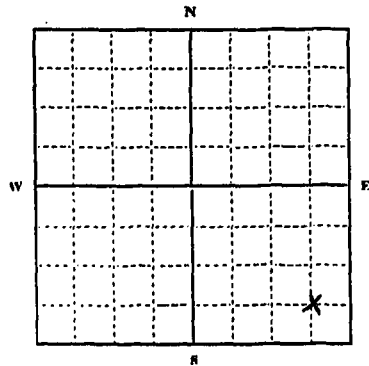
County Rosebud

STATE OF MONTANA
ADMINISTRATOR OF GROUNDWATER CODE
OFFICE OF STATE ENGINEER

RECEIVED
JAN 3 1964

Declaration of Vested Groundwater Rights
(Under Chapter 237, Montana Session Laws, 1961)

1. Hunt Oil Co of Jongue River Sta Miles City
(Name of Appropriator) (Address) (Town)
County of Rosebud State of Montana
have appropriated groundwater according to the Montana laws in effect prior to January 1, 1962, as follows:



SE 1/4 Sec. 33 T. 2 R. 44

Indicate point of appropriation and place of use, if possible. Each small square represents 10 acres.

2. The beneficial use on which the claim is based Stock Well

3. Date or approximate date of earliest beneficial use; and how continuous the use has been Not available

5 mo per yr summer use

4. The amount of groundwater claimed (in miner's inches or gallons per minute) 2 gal

5. If used for irrigation, give the acreage and description of the lands to which water has been applied and name of the owner thereof Not used for irrigation

6. The means of withdrawing such water from the ground and the location of each well or other means of withdrawal Windmill or pump jack

7. The date of commencement and completion of the construction of the well, wells, or other works for withdrawal of groundwater Not available

8. The depth of water table Approx 140

9. So far as it may be available, the type, size and depth of each well or the general specifications of any other works for the withdrawal of groundwater 4 1/2" casing

10. The estimated amount of groundwater withdrawn each year 200,000

11. The log of formations encountered in the drilling of each well if available Not available

12. Such other information of a similar nature as may be useful in carrying out the policy of this act, including reference to book and page of any county record

Hunt Oil Co
Signature of Owner By Calvin Irish
Date

Three copies to be filed by the owner with the County Clerk and Recorder of the county in which the well is located.

Please answer all questions. If not applicable, so state, otherwise the form will be returned.

Original to the County Clerk and Recorder; Duplicate to the State Engineer; Triplicate to the Montana Bureau of Mines and Geology, and Quadruplicate for the Appropriator.

21278

180051

STATE OF MONTANA, COUNTY
OF ROSEBUD SS. FILED DEC.
31, 1963, AT 11:45 AM, CO. CLERK

2.00

Howard Jant
Louis Jean Hillard, Dep.

File No.

T. 2 N. R. 44 E

DUPLICATE

County **BEAVERHEAD**

STATE OF MONTANA
ADMINISTRATOR OF GROUNDWATER CODE
OFFICE OF STATE ENGINEER

JAN 3 1964

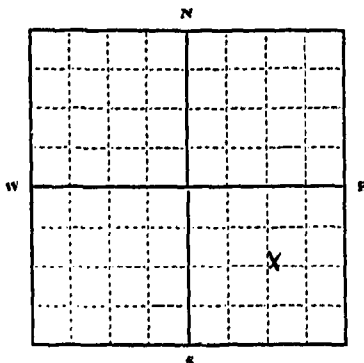
ENGINEER

Declaration of Vested Groundwater Rights

(Under Chapter 237, Montana Session Laws, 1961)

1. Hunt Oil Co, of Tongue River Bld Miles City
(Name of Appropriator) (Address) (Town)

County of Beauregard State of Montana
have appropriated groundwater according to the Montana laws in effect prior to January 1, 1962, as follows:



S.E. 1/4 Sec. 26 T. 2 R. 44

Indicate point of appropriation and place of use, if possible. Each small square represents 10 acres.

2. The beneficial use on which the claim is based Stock Well

3. Date or approximate date of earliest beneficial use; and how continuous the use has been Not available

6 mo per yr

4. The amount of groundwater claimed (in miner's inches or gallons per minute) 2

5. If used for irrigation, give the acreage and description of the lands to which water has been applied and name of the owner thereof Not used for irrigation

6. The means of withdrawing such water from the ground and the location of each well or other means of withdrawal Windmill

7. The date of commencement and completion of the construction of the well, wells, or other works for withdrawal of groundwater Not available

8. The depth of water table Approx. 140

9. So far as it may be available, the type, size and depth of each well or the general specifications of any other works for the withdrawal of groundwater 4 1/2 casing

10. The estimated amount of groundwater withdrawn each year 150,000

11. The log of formations encountered in the drilling of each well if available Not available

12. Such other information of a similar nature as may be useful in carrying out the policy of this act, including reference to book and page of any county record

Hunt Oil Co
Signature of Owner By Calvin Irish

Date 12/28/1963

Three copies to be filed by the owner with the County Clerk and Recorder of the county in which the well is located.

Please answer all questions. If not applicable, so state, otherwise the form will be returned.

Original to the County Clerk and Recorder; Duplicate to the State Engineer; Triplicate to the Montana Bureau of Mines and Geology, and Quadruplicate for the Appropriator.

180050

STATE OF MONTANA COUNTY
OF ROSEBUD SO. FIELD DEC.
31, 1963, AT 11:45 AM, CO. CLERK

#300

Howard Smith
County Clerk, Rosebud, Mont.

File No.

T 11 R 39E

DUPLICATE

County Rosebud

STATE OF MONTANA
ADMINISTRATOR OF GROUNDWATER CODE
OFFICE OF STATE ENGINEER

RECEIVED
DEC 9 1963

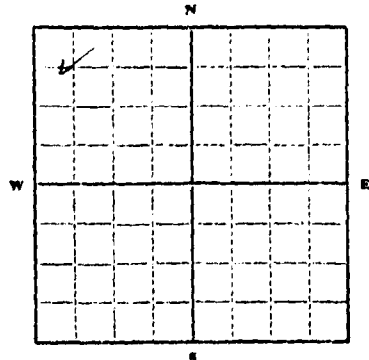
Declaration of Vested Groundwater Rights

(Under Chapter 237, Montana Session Laws, 1961)

1. Northern Pacific Railway Company, of 5th & Jackson Sts, St. Paul, Minn.
(Name of Appropriator) (Address) (Town)

County of Ramsey State of Minnesota

have appropriated groundwater according to the Montana laws in effect prior to January 1, 1962, as follows:



2. The beneficial use on which the claim is based watering livestock.

3. Date or approximate date of earliest beneficial use; and how continuous the use has been Continuous since 1959.

4. The amount of groundwater claimed (in miner's inches or gallons per minute) 4 gallons per minute.

5. If used for irrigation, give the acreage and description of the lands to which water has been applied and name of the owner thereof None.

6. The means of withdrawing such water from the ground and the location of each well or other means of withdrawal Pump.

NW 1/4 Sec. 1 T. 11 R. 39E

Indicate point of appropriation and place of use, if possible. Each small square represents 10 acres.

7. The date of commencement and completion of the construction of the well, wells, or other works for withdrawal of groundwater Drilled in 1959.

8. The depth of water table 30 feet.

9. So far as it may be available, the type, size and depth of each well or the general specifications of any other works for the withdrawal of groundwater 84 feet deep - 4-inch casing.

10. The estimated amount of groundwater withdrawn each year.....

11. The log of formations encountered in the drilling of each well if available No log available.

12. Such other information of a similar nature as may be useful in carrying out the policy of this act, including reference to book and page of any county record No other information available.

Northern Pacific Railway Company
Signature of Owner By [Signature]
District Supervisor, Gras. & Cult.
Date.....

Three copies to be filed by the owner with the County Clerk and Recorder of the county in which the well is located.

Please answer all questions. If not applicable, so state, otherwise the form will be returned.

Original to the County Clerk and Recorder; duplicate to the State Engineer; Triplicate to the Montana Bureau of Mines and Geology, and Quadruplicate for the Appropriator.

63

179373

STATE OF MONTANA, }
COUNTY OF ROSEBUD } ss.

and on the 6th day of December

1921 at 10 o'clock A. M.

Howard J. ...
County Clerk & Recorder

W. ...
Treasurer

NLD
GV

File No.

T. 1 N 9 R. 39 E

DUPLICATE

County Richland

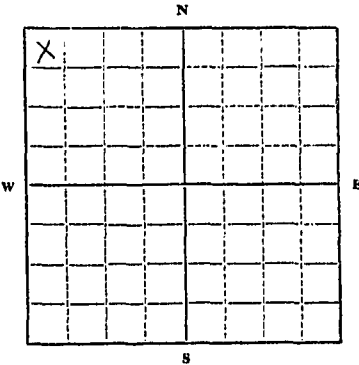
STATE OF MONTANA
ADMINISTRATOR OF GROUNDWATER CODE
OFFICE OF STATE ENGINEER

Declaration of Vested Groundwater Rights
(Under Chapter 237, Montana Session Laws, 1961)

RECEIVED
DEC 9 1963

STATE ENGINEER

I, W. J. Flynn, of Coalstrip,
(Name of Appropriator) (Address) (Town)
County of Richland State of Montana
have appropriated groundwater according to the Montana laws in effect prior to January 1, 1962, as follows:



$\frac{1}{4}$ Sec. 2 T. 1 R. 39 E

Indicate point of appropriation and place of use, if possible. Each small square represents 10 acres.

2. The beneficial use on which the claim is based.....
stock water

3. Date or approximate date of earliest beneficial use; and how continuous the use has been.....
June 1946

4. The amount of groundwater claimed (in miner's inches or gallons per minute).....
8 gals per min

5. If used for irrigation, give the acreage and description of the lands to which water has been applied and name of the owner thereof.....
not used for irrigation

6. The means of withdrawing such water from the ground and the location of each well or other means of withdrawal.....
Pump

7. The date of commencement and completion of the construction of the well, wells, or other works for withdrawal of groundwater.....
6/27/46 completed 6/28/46

8. The depth of water table.....
120 ft.

9. So far as it may be available, the type, size and depth of each well or the general specifications of any other works for the withdrawal of groundwater.....
Pump cylinder set 120"

10. The estimated amount of groundwater withdrawn each year.....
20,000 gals

11. The log of formations encountered in the drilling of each well if available.....
22' sand clay
48' Sand Rock (sand) 9" gray shale 1.4' coal 119' very msh
148' sand Rock 1.50' gray shale

12. Such other information of a similar nature as may be useful in carrying out the policy of this act, including reference to book and page of any county record.....
not known

Signature of Owner W. J. Flynn

Date 11/15/63

Three copies to be filed by the owner with the County Clerk and Recorder of the county in which the well is located.

Please answer all questions. If not applicable, so state, otherwise the form will be returned.

Original to the County Clerk and Recorder; duplicate to the State Engineer; Triplicate to the Montana Bureau of Mines and Geology, and Quadruplicate for the Appropriator.

179313

STATE OF MONTANA,)
COUNTY OF ROSEBUD) SS.

Filed on the 5th day of December

19 at 11:29 o'clock A.M.

Howard J. Jit
County Clerk of

By _____
Deputy

File No.

T. 1N R. 39E

DUPLICATE

County Rosebud

STATE OF MONTANA
ADMINISTRATOR OF GROUNDWATER CODE
OFFICE OF STATE ENGINEER

RECEIVED
DEC 9 1963

STATE ENGINEER

Notice of Completion of Groundwater Appropriation Without Well

(Under Chapter 237 Montana Session Laws, 1961)

Date of Appropriation of Groundwater 1911

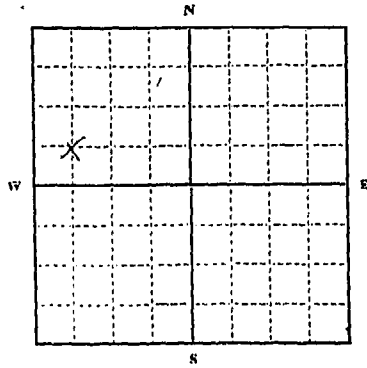
Owner Nor. Pac. Ry. Co. Address St. Paul, Minn.

Contractor (if any)

Address of Contractor

Date Started..... Date Completed.....

Describe means of obtaining groundwater without a well "as by sub-irrigation and other natural processes". Include depth to water when applicable. Spring, used since 1611 and developed in 1959.



SW 1/4 Sec. 3 T. 1N R. 39E

Indicate point of appropriation and place of use, if possible.

Quantity of water developed and used with explanation of method used to measure or estimate such amount. If use is intermittent estimate approximate lengths of periods of use. Flows one gallon per minute, measured over a period of time.

Signature of Owner Northern Pacific Railway Co.
By Dist. Supvs. Graz. & Cult.
Date 5/1/63

This form to be prepared by contractor (if any), otherwise by the owner.

Three copies of this notice are to be filed with the County Clerk and Recorder of the county in which the works are located.

Please answer all questions. If not applicable, so state, otherwise the form will be returned.

Original to the County Clerk and Recorder; duplicate to the State Engineer; Triplicate to the Montana Bureau of Mines and Geology and Quadruplicate for the Appropriator.

179337

STATE OF MONTANA, }
COUNTY OF ROSEBUD } SR.

Filed on the 6th day of Dec

1963 at 2:00 o'clock P. M.

Harold S. ...
County Clerk & Ex-Officio

By *R. ...*
County

GW.

Approved Stock Form—State Publishing Co., Helena, Montana—40876

File No.

T. 1N R. 39E

DUPLICATE

County

STATE OF MONTANA
ADMINISTRATOR OF GROUNDWATER CODE
OFFICE OF STATE ENGINEER

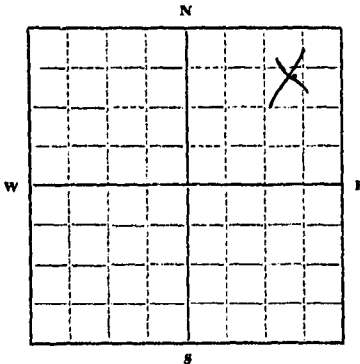
RECEIVED
JAN 3 1964

Declaration of Vested Groundwater Rights

(Under Chapter 237, Montana Session Laws, 1961)

1. Bill E Pinkerton, of Forsyth
(Name of Appropriator) (Address) (Town)

County of Rosebud State of Montana
have appropriated groundwater according to the Montana laws in effect prior to January 1, 1962, as follows:



NE 1/4 N4 Sec. 4 T. 1N R. 39E

Indicate point of appropriation and place of use, if possible. Each small square represents 10 acres.

2. The beneficial use on which the claim is based Grazing

3. Date or approximate date of earliest beneficial use; and how continuous the use has been May 1957 5 or 6 MONTHS EVERY YEAR

4. The amount of groundwater claimed (in miner's inches or gallons per minute) 7 gal Per min.

5. If used for irrigation, give the acreage and description of the lands to which water has been applied and name of the owner thereof

6. The means of withdrawing such water from the ground and the location of each well or other means of withdrawal WINDMILL or PUMP JACK + MOTOR

7. The date of commencement and completion of the construction of the well, wells, or other works for withdrawal of groundwater May 1957

8. The depth of water table 60 FT

9. So far as it may be available, the type, size and depth of each well or the general specifications of any other works for the withdrawal of groundwater

23 FT DEPTH 6 inch galv casing 18 gauge 63 FT
galv. 2 IN TUBING 62 FT Wood Yod 1 1/2 IN working 21 Brass
DIR MOTOR 8 FT WINDMILL

10. The estimated amount of groundwater withdrawn each year 150,000 gal

11. The log of formations encountered in the drilling of each well if available 1-8 ft TOP soil
8-83 SAND ROCK

12. Such other information of a similar nature as may be useful in carrying out the policy of this act, including reference to book and page of any county record

Signature of Owner Bill E Pinkerton

Date Dec 31, 1963

Three copies to be filed by the owner with the County Clerk and Recorder of the county in which the well is located.

Please answer all questions. If not applicable, so state, otherwise the form will be returned.

Original to the County Clerk and Recorder; duplicate to the State Engineer; Triplicate to the Montana Bureau of Mines and Geology, and Quadruplicate for the Appropriator.

21321

180695

STATE OF MONTANA, COUNTY
OF DEERBUD SS. FILED DEC.
31, 1911 AT 2:45 P.M., CO. CLERK

Edward Clark
By: Edward Clark, Dep.

GW.

Approved Stock Form—State Publishing Co., Helena, Montana—42234

File No.

T. R.

DUPLICATE

County IN 39

Rosebud

STATE OF MONTANA
ADMINISTRATOR OF GROUNDWATER CODE
OFFICE OF STATE ENGINEER

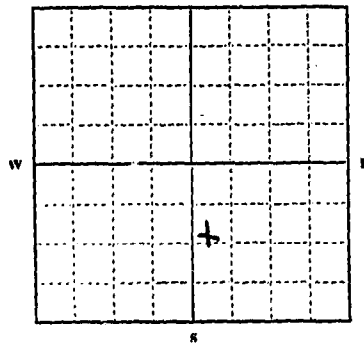
RECEIVED
JAN 31 1964

Declaration of Vested Groundwater Rights

(Under Chapter 237, Montana Session Laws, 1961)

STATE ENGINEER

1. Stanley Gibson, of Mont. (Address) 704 1/2
County of IN State of Mont.
have appropriated groundwater according to the Montana laws in effect prior to January 1, 1962, as follows:



SE 1/4 Sec. T. R.
Indicate point of appropriation and place of use, if possible. Each small square represents 10 acres.

- 2. The beneficial use on which the claim is based. Stock water
- 3. Date or approximate date of earliest beneficial use; and how continuous the use has been. 1957 used all the time still in use
- 4. The amount of groundwater claimed (in miner's inches or gallons per minute). 5 gal per minute
- 5. If used for irrigation, give the acreage and description of the lands to which water has been applied and name of the owner thereof. not applicable
- 6. The means of withdrawing such water from the ground and the location of each well or other means of withdrawal. Windmill SE 1/4 Sec 4 T1N R39

- 7. The date of commencement and completion of the construction of the well, wells, or other works for withdrawal of groundwater. Sept 1957
- 8. The depth of water table. 150 ft
- 9. So far as it may be available, the type, size and depth of each well or the general specifications of any other works for the withdrawal of groundwater. drilled well 5 in casing 2 inch pipe open cylinder
- 10. The estimated amount of groundwater withdrawn each year. 200 000 gal
- 11. The log of formations encountered in the drilling of each well if available. Siltstone to Sand rock
- 12. Such other information of a similar nature as may be useful in carrying out the policy of this act, including reference to book and page of any county record. Cont. Karc

Signature of Owner. Stanley Gibson
Date. 12/29/63

Three copies to be filed by the owner with the County Clerk and Recorder of the county in which the well is located.

Please answer all questions. If not applicable, so state, otherwise the form will be returned.

Original to the County Clerk and Recorder; Duplicate to the State Engineer; Triplicate to the Montana Bureau of Mines and Geology, and Quadruplicate for the Appropriator. 34773

180522

STATE OF MONTANA, COUNTY
OF ROSEBUD SS- FILED
29th, 1964, T. 130 N. CO. CLERK

J. Edward Tait
Deputy County Clerk, Rosebud

File No.

T. IN R 39
County Rosebud

DUPLICATE

STATE OF MONTANA
ADMINISTRATOR OF GROUNDWATER CODE
OFFICE OF STATE ENGINEER

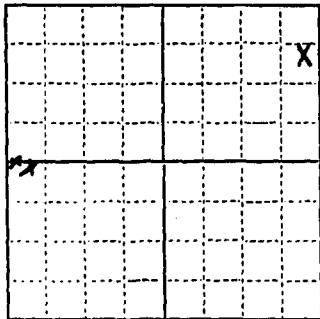
RECEIVED
JAN 31 1964

Declaration of Vested Groundwater Rights

(Under Chapter 237, Montana Session Laws, 1961)

STATE ENGINEER

Stanley Sloan of Fourth
(Name of appropriator) (Address) (Town)
County of Rosebud State of Mont
have appropriated groundwater according to the Montana laws in effect prior to January 1, 1962, as follows:



2 1/4 NE 1/4
NE 1/4 Sec. 5 T. IN R.

Indicate point of appropriation and place of use, if possible. Each small square represents 10 acres.

2. The beneficial use on which the claim is based House and stock water

3. Date or approximate date of earliest beneficial use; and how continuous the use has been July 1945 used every day since

4. The amount of groundwater claimed (in miner's inches or gallons per minute) NE 1/4 well 10 gal per min. SW 1/4 7 gal 1 in to 1/4 5 gal

5. If used for irrigation, give the acreage and description of the lands to which water has been applied and name of the owner thereof not applicable

6. The means of withdrawing such water from the ground and the location of each well or other means of withdrawal NE 1/4 well uses windmill SW 1/4 wells electric pumps

7. The date of commencement and completion of the construction of the well, wells, or other works for withdrawal of groundwater 1st well SW 1/4 July 1945 Second in April 1948. NE 1/4 well drilled in 1948.

8. The depth of water table no. 1 300 ft. no. 2 275 ft. no. 3 70 ft

9. So far as it may be available, the type, size and depth of each well or the general specifications of any other works for the withdrawal of groundwater drilled 6 in casing 2 in pipe open cylinders.

10. The estimated amount of groundwater withdrawn each year 600 000 gal

11. The log of formations encountered in the drilling of each well if available gray shale strips of sand rock.

12. Such other information of a similar nature as may be useful in carrying out the policy of this act, including reference to book and page of any county record Don't know

Signature of Owner Stanley Sloan

Date 12/27/63

Three copies to be filed by the owner with the County Clerk and Recorder of the county in which the well is located.

Please answer all questions. If not applicable, so state, otherwise the form will be returned.

Original to the County Clerk and Recorder; Duplicate to the State Engineer; Triplicate to the Montana Bureau of Mines and Geology, and Quadruplicate for the Appropriator.

180523

STATE OF MONTANA, COUNTY
OF ROSEBUD SS- FILED JAN.
29th, 1964, AT 1:30 P M, CO. CLERK
#2.00

Howard Faust
David Jean Helled, Esq.

File No.....

T. 1 N R 39

DUPLICATE

County Rosebud

STATE OF MONTANA
ADMINISTRATOR OF GROUNDWATER CODE
OFFICE OF STATE ENGINEER

RECEIVED
DEC 9 1963

STATE ENGINEER

Notice of Completion of Groundwater Appropriation
Without Well

(Under Chapter 237 Montana Session Laws, 1961)

Date of Appropriation of Groundwater June '57

Owner The Brown Cattle Co Address Birney

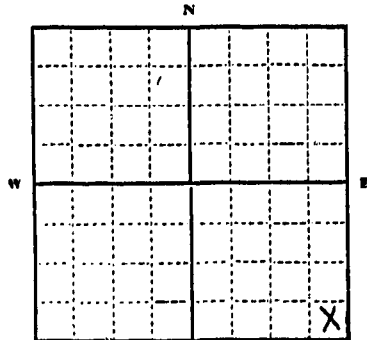
Contractor (if any) U. W. Rhea

Address of Contractor Forsyth

Date Started Sept '57 Date Completed Oct '57

Describe means of obtaining groundwater without a well "as by sub-irrigation and other natural processes". Include depth to water when applicable.

clean art spring
surface water



.....1/4..... Sec. 9 T. 1 N R. 39 E
Indicate point of appropriation and place of use, if possible.

Quantity of water developed and used with explanation of method used to measure or estimate such amount. If use is intermittent

estimate approximate lengths of periods of use.....

about 3 gals. per. min-used
three pipe in row
freezing weather

Signature of Owner The Brown Cattle Co.

Date 10/9/63

This form to be prepared by contractor (if any), otherwise by the owner.

Three copies of this notice are to be filed with the County Clerk and Recorder of the county in which the works are located.

Please answer all questions. If not applicable, so state, otherwise the form will be returned.

Original to the County Clerk and Recorder; duplicate to the State Engineer; Triplicate to the Montana Bureau of Mines and Geology and Quadruplicate for the Appropriator.

179309

STATE OF MONTANA,
COUNTY OF ROSEBUD) SS.

Filed on the 5th day of December

1923 at 11:25 o'clock P. M.

Howard J. [Signature]
County Clerk of [County Name]

By _____

RECEIVED
JAN 7 1958

5-10

T. 17 R. 375 10
County: Rosebud Co.

STATE ENGINEER MONTANA BUREAU OF MINES AND GEOLOGY
Butte, Montana

WATER WELL LOG

Owner: Walt Whitcomb Co. Address: Walt Whitcomb Co.

Driller: A. M. Turner Address: Turner, Mont.

Date Started: Dec. 7 Date Completed: Dec. 17

Location: Sec. 10 T. 17 R. 37E 1/4 sec. 10

Type of well: Drilled Equipment used: Allen Sisk (Churn)
(Dug, driven, bored, or drilled) (Churn drill, rotary, other)

Water use: Domestic Municipal Stock Irrigation
Industrial Drainage Other: _____

Casing: 93 ft. ft. to 93 ft. Type: 1 1/2" galv. Size: 6 in.
Casing: 84 ft. ft. to 84 ft. ft. Type: 2 in galv Size: 2 in galv
Casing: 84 ft. iron ft. to 84 ft. ft. Type: Wooden Size: 1 1/2 in. ash.
Perforated or Screened: Ft. 20 to ft. _____ Ft. 84 to ft. 84

Type of screen or perforations: galv.

Static Water level, for non-flowing well: 20 ft from top feet.

Shut-in pressure, for flowing well: _____ lb./sq. in. on: _____ (date)

Pumping water level: 84 ft feet at 84 ft. gal. per min. 2.5 gal.

How tested: Water

Length of test: 3 hrs.

Remarks: (Gravel packing, cementing, packers, type of shut-off, depth of shut-off)

(over)

File No.

T. 1N R. 39E

DUPLICATE

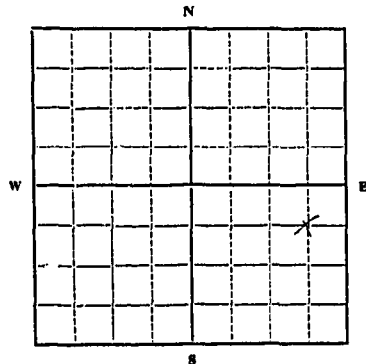
County Rosebud

STATE OF MONTANA
ADMINISTRATOR OF GROUNDWATER CODE
OFFICE OF STATE ENGINEER

RECEIVED
DEC 9 1963

Declaration of Vested Groundwater Rights
(Under Chapter 237, Montana Session Laws, 1961)

1. Northern Pacific Railway Company, of N.P. Bldg., St. Paul, Minn.
(Name of Appropriator) (Address) (Town)
County of Ramsey State of Minnesota
have appropriated groundwater according to the Montana laws in effect prior to January 1, 1962, as follows:



NE 1/4 Sec. 11 T. 1N. R. 39E

Indicate point of appropriation and place of use, if possible. Each small square represents 10 acres.

2. The beneficial use on which the claim is based. Furnishing water for livestock.
3. Date or approximate date of earliest beneficial use; and how continuous the use has been. Continuous since 1960.
4. The amount of groundwater claimed (in miner's inches or gallons per minute). 5 gallons per minute.
5. If used for irrigation, give the acreage and description of the lands to which water has been applied and name of the owner thereof. None.
6. The means of withdrawing such water from the ground and the location of each well or other means of withdrawal. Pump.
7. The date of commencement and completion of the construction of the well, wells, or other works for withdrawal of groundwater. Drilled in 1960.
8. The depth of water table. 125 feet.
9. So far as it may be available, the type, size and depth of each well or the general specifications of any other works for the withdrawal of groundwater. 325 feet deep - 4-inch casing.
10. The estimated amount of groundwater withdrawn each year.
11. The log of formations encountered in the drilling of each well if available. Not available.
12. Such other information of a similar nature as may be useful in carrying out the policy of this act, including reference to book and page of any county record. No other information available.

Northern Pacific Railway Company

Signature of Owner By [Signature]
Dist. Supervisor, Graz. & Cult.
Date.....

Three copies to be filed by the owner with the County Clerk and Recorder of the county in which the well is located.

Please answer all questions. If not applicable, so state, otherwise the form will be returned.

Original to the County Clerk and Recorder; duplicate to the State Engineer; Triplicate to the Montana Bureau of Mines and Geology, and Quadruplicate for the Appropriator.

To 66.

179371

STATE OF MONTANA,) SS.
COUNTY OF ROSEBUD)

Filed on the 6th day of December

1943 at 2:00 o'clock P. M.

Hansel Smith
County Clerk & Recorder

By David James Field
Attorney

200

15

File No.

T. 1 N R. 39 E

DUPLICATE

County Roobid

STATE OF MONTANA
ADMINISTRATOR OF GROUNDWATER CODE
OFFICE OF STATE ENGINEER

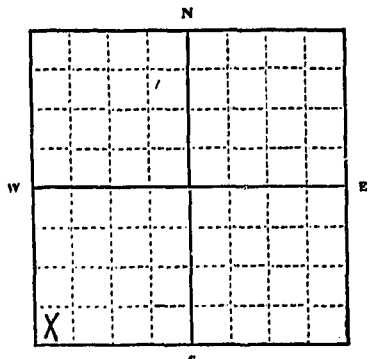
RECEIVED
DEC 9 1963

STATE ENGINEER

Notice of Completion of Groundwater Appropriation
Without Well

(Under Chapter 237 Montana Session Laws, 1961)

Date of Appropriation of Groundwater Aug '61
Owner The Brown Cattle Co Address Birney, Mont.
Contractor (if any) Walter Hicks
Address of Contractor Forsyth -
Date Started Aug 61 Date Completed aug '61



Describe means of obtaining groundwater without a well "as by sub-irrigation and other natural processes". Include depth to water when applicable.

clean art springs -
surface water

Quantity of water developed and used with explanation of method used to measure or estimate such amount. If use is intermittent estimate approximate lengths of periods of use.

about 3 gals. per. min -
used thru pipe in
now freezing weather

1/4 Sec. 15 T. 1 R. 39 E
Indicate point of appropriation and place of use, if possible.

Signature of Owner The Brown Cattle Co
Date 10/9/63

This form to be prepared by contractor (if any), otherwise by the owner.
Three copies of this notice are to be filed with the County Clerk and Recorder of the county in which the works are located.
Please answer all questions. If not applicable, so state, otherwise the form will be returned.
Original to the County Clerk and Recorder; duplicate to the State Engineer; Triplicate to the Montana Bureau of Mines and Geology and Quadruplicate for the Appropriator.

179307

STATE OF MONTANA,)
COUNTY OF ROSEBUD,) SS:

Filed on the 5th day of December

1963 at 11:22 o'clock A.M.

Howard J. [Signature]
County Clerk & Recorder

By _____

File No.

T. 18 N. R 39 E

DUPLICATE

County Bozeman

STATE OF MONTANA
ADMINISTRATOR OF GROUNDWATER CODE
OFFICE OF STATE ENGINEER

RECEIVED
DEC 9 1963

STATE ENGINEER

Notice of Completion of Groundwater Appropriation
Without Well

(Under Chapter 237 Montana Session Laws, 1961)

Date of Appropriation of Groundwater June '61

Owner The Braun Cattle Co. Address Birney, Mont.

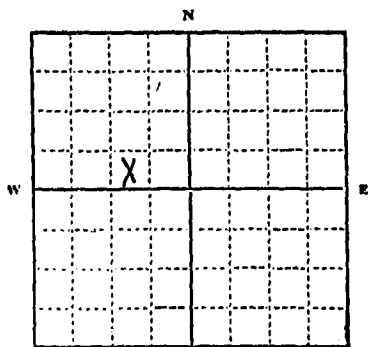
Contractor (if any) Walter Hicks

Address of Contractor Forsyth -

Date Started June '61 Date Completed June '61

Describe means of obtaining groundwater without a well "as by sub-irrigation and other natural processes". Include depth to water when applicable.

clean spring
Surface water



..... 1/4 Sec. 16 T. 18 N. R. 39 E
Indicate point of appropriation and place of use, if possible.

Quantity of water developed and used with explanation of method used to measure or estimate such amount. If use is intermittent

estimate approximate lengths of periods of use.....

about 3 gals per min -
 thru pipe used in
 non freezing weather

Signature of Owner The Braun Cattle Co

Date 10/9/63

This form to be prepared by contractor (if any), otherwise by the owner.

Three copies of this notice are to be filed with the County Clerk and Recorder of the county in which the works are located.

Please answer all questions. If not applicable, so state, otherwise the form will be returned.

Original to the County Clerk and Recorder; duplicate to the State Engineer; Triplicate to the Montana Bureau of Mines and Geology and Quadruplicate for the Appropriator.

179308

STATE OF MONTANA, } SS.
COUNTY OF ROSEBUD }

Filed on the 5th day of December

1963 at 11:24 o'clock A.M.

Harold J. J. J.

County Clerk & Recorder

By _____

should be Big Horn ✓
 Approved Stock Form—State Publishing Co., Helena, Montana—39318 21

File No.

T 1 R 39

DUPLICATE

RECEIVED
 JAN 3 1964

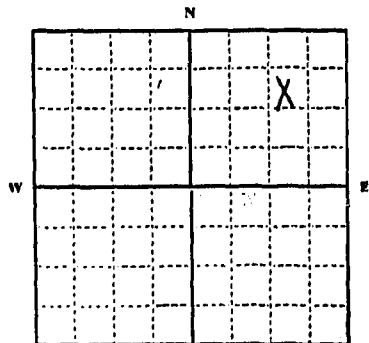
STATE OF MONTANA
 ADMINISTRATOR OF GROUNDWATER CODE
 OFFICE OF STATE ENGINEER
 STATE ENGINEER

Notice of Completion of Groundwater Appropriation Without Well

(Under Chapter 237 Montana Session Laws, 1961)

Date of Appropriation of Groundwater... Sept. '61
 Owner The Brown Cattle Co. Address Birney, Mont.
 Contractor (if any) Walter Hicks
 Address of Contractor Forsyth
 Date Started Sept. '61 Date Completed Sept. '61

Describe means of obtaining groundwater without a well "as by sub-irrigation and other natural processes". Include depth to water when applicable.



clean out spring
surface water

Quantity of water developed and used with explanation of method used to measure or estimate such amount. If use is intermittent

estimate approximate lengths of periods of use.

1/4 Sec. 21 T. 1 R. 39E

Indicate point of appropriation and place of use, if possible.

about 3 gals per min.
used thru pipe in
non freezing weather

Signature of Owner The Brown Cattle Co.
 Date 10/3/63

This form to be prepared by contractor (if any), otherwise by the owner.

Three copies of this notice are to be filed with the County Clerk and Recorder of the county in which the works are located.

Please answer all questions. If not applicable, so state, otherwise the form will be returned.

Original to the County Clerk and Recorder; duplicate to the State Engineer; Triplicate to the Montana Bureau of Mines and Geology and Quadruplicate for the Appropriator.

180114

STATE OF MONTANA, COUNTY
OF ROSEBUD SS- FILED DEC.
31, 1963, AT 4:45 PM, CO. CLERK

Edward A. Clark, Jr.
by: Ellen Clark, Jr.

File No.

DUPLICATE

Should be Big Horn

Approved Stock Form—State Publishing Co., Helena, Montana—39318

T. *IN R* 11396
County *AN 3* 1964

STATE OF MONTANA
ADMINISTRATOR OF GROUNDWATER CODE
OFFICE OF STATE ENGINEER

STATE ENGINEER

Notice of Completion of Groundwater Appropriation
Without Well

(Under Chapter 237 Montana Session Laws, 1961)

Date of Appropriation of Groundwater *Oct '61*

Owner *The Braun Cattle Co* Address *Biney mont-*

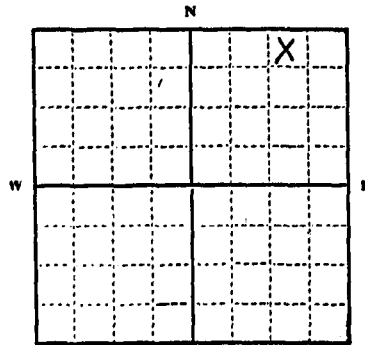
Contractor (if any) *Water Heels*

Address of Contractor *Forsyth -*

Date Started *Oct 15-1961* Date Completed *Oct. 1961*

Describe means of obtaining groundwater without a well "as by sub-irrigation and other natural processes". Include depth to water when applicable.

*clean out springs -
surface water -*



1/4 Sec 31 T 1 R 39E
Indicate point of appropriation and place of use, if possible.

Quantity of water developed and used with explanation of method used to measure or estimate such amount. If use is intermittent

estimate approximate lengths of periods of use.....

*about 3 gals per min.
three pipe used in
now freezing weather -*

Signature of Owner *The Braun Cattle Co*

Date *11/9/63*

This form to be prepared by contractor (if any), otherwise by the owner.

Three copies of this notice are to be filed with the County Clerk and Recorder of the county in which the works are located.

Please answer all questions. If not applicable, so state, otherwise the form will be returned.

Original to the County Clerk and Recorder; duplicate to the State Engineer; Triuplicate to the Montana Bureau of Mines and Geology and Quadruplicate for the Appropriator.

180116

STATE OF MONTANA, COUNTY
OF ROSEBUD. SS. FILED DEC.
31, 1963, AT 5:25 PM, CO. CLERK

#2.05

Howard E. ...
Doris Jean Hill, Dep

GW

File No.

T. 1N R. 39E

DUPLICATE

Should be Big Horn
STATE OF MONTANA

County *Rosebud*

ADMINISTRATOR OF GROUNDWATER CODE
OFFICE OF STATE ENGINEER

RECEIVED
JAN 3 1964

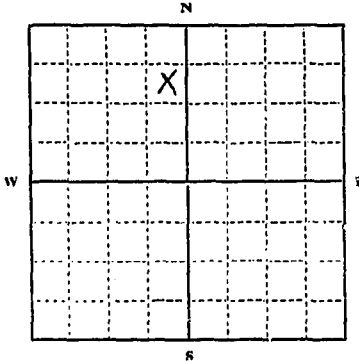
Declaration of Vested Groundwater Rights

STATE ENGINEER

(Under Chapter 237, Montana Session Laws, 1961)

1. *Ashenburtz Ranch, Inc.* of *Forsyth*
(Name of Appropriator) (Address) (Town)

County of *Rosebud* State of *Montana*
have appropriated groundwater according to the Montana laws in effect prior to January 1, 1962, as follows:



NE 1/4 NW Sec 21 T. 1N. R. 39E

Indicate point of appropriation and place of use, if possible. Each small square represents 10 acres.

2. The beneficial use on which the claim is based.....
Watering Stock and House Use.

3. Date or approximate date of earliest beneficial use; and how continuous the use has been.....
1959 - CONSTANT USE.

4. The amount of groundwater claimed (in miner's inches or gallons per minute).....
10 gal. per min.

5. If used for irrigation, give the acreage and description of the lands to which water has been applied and name of the owner thereof.....
.....

6. The means of withdrawing such water from the ground and the location of each well or other means of withdrawal.....
electric pump.

7. The date of commencement and completion of the construction of the well, wells, or other works for withdrawal of groundwater.....
Started 1959 - Completed Oct. 1959.

8. The depth of water table.....
123' 90'

9. So far as it may be available, the type, size and depth of each well or the general specifications of any other works for the withdrawal of groundwater.....
electric pump - 6" casing - 90' 123'

10. The estimated amount of groundwater withdrawn each year.....

11. The log of formations encountered in the drilling of each well if available.....
Not available.

12. Such other information of a similar nature as may be useful in carrying out the policy of this act, including reference to book and page of any county record.....
None.

Signature of Owner *Ashenburtz Ranch, Inc.*
Gene T. Ashenburtz

Date *12-28-63*

Three copies to be filed by the owner with the County Clerk and Recorder of the county in which the well is located.

Please answer all questions. If not applicable, so state, otherwise the form will be returned.

Original to the County Clerk and Recorder; Duplicate to the State Engineer; Triplicate to the Montana Bureau of Mines and Geology, and Quadruplicate for the Appropriator.

21052

179807

STATE OF MONTANA, COUNTY
OF ROSEBUD SS. FILED DEC.
30, 1963, AT 10:58 A.M., CO. CLERK

David Lutz
by: Ellen Clark

File No.

T. 1N R 39E

DUPLICATE

County Rosebud

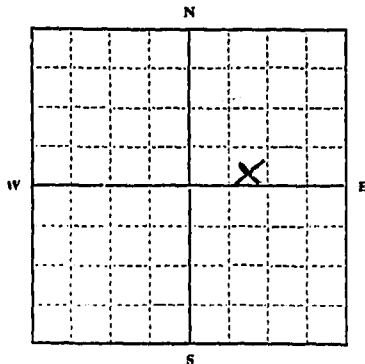
STATE OF MONTANA
 ADMINISTRATOR OF GROUNDWATER CODE
 OFFICE OF STATE ENGINEER

RECEIVED
 JAN 3 1964

Declaration of Vested Groundwater Rights

(Under Chapter 237, Montana Session Laws, 1961)

1. Ashenhurst Ranch Inc., of Forsyth
 (Name of Appropriator) (Address) (Town)
 County of Rosebud State of MONTANA
 have appropriated groundwater according to the Montana laws in effect prior to January 1, 1962, as follows:



SW 1/4 NE Sec 26 T. 1N. R. 39E

Indicate point of appropriation and place of use, if possible. Each small square represents 10 acres.

2. The beneficial use on which the claim is based...
Watering live stock

3. Date or approximate date of earliest beneficial use; and how continuous the use has been...
5 mos. per year

4. The amount of groundwater claimed (in miner's inches or gallons per minute)...
5-7 gal. per min.

5. If used for irrigation, give the acreage and description of the lands to which water has been applied and name of the owner thereof

6. The means of withdrawing such water from the ground and the location of each well or other means of withdrawal...
Windmill

7. The date of commencement and completion of the construction of the well, wells, or other works for withdrawal of groundwater...
5-14-60 - 5-19-60

8. The depth of water table...
123' 100'

9. So far as it may be available, the type, size and depth of each well or the general specifications of any other works for the withdrawal of groundwater...
Windmill 4" casing - 100' 123'

10. The estimated amount of groundwater withdrawn each year...

11. The log of formations encountered in the drilling of each well if available...
0' - 15' - SAND
 15' - 18' - GRAVEL
 18' - 43' - CLAY
 43' - 83' - SANDSTONE
 83' - 115' - SAND
 115' - 123' - SAND-SONGSTONE

12. Such other information of a similar nature as may be useful in carrying out the policy of this act, including reference to book and page of any county record...
Harley J. Aye
 431 Cotton Blvd - Billings

Signature of Owner Ashenhurst Ranch Inc
Steve T. Ashenhurst
 Date 12-28-63

Three copies to be filed by the owner with the County Clerk and Recorder of the county in which the well is located.

Please answer all questions. If not applicable, so state, otherwise the form will be returned.

Original to the County Clerk and Recorder; Duplicate to the State Engineer; Triplicate to the Montana Bureau of Mines and Geology, and Quadruplicate for the Appropriator.

179818

STATE OF MONTANA; COUNTY
OF ROSEBUD SS. FILED DEC.
30, 1963, AT 10:30 AM, CO. CLERK

Deward Laid
By: Ellen Clark, Sec.

27

File No.....

T IN R 39E

DUPLICATE

County Rosebud

STATE OF MONTANA
ADMINISTRATOR OF GROUNDWATER CODE JAN 3 1964
OFFICE OF STATE ENGINEER

RECEIVED

STATE ENGINEER

Notice of Completion of Groundwater Appropriation Without Well

(Under Chapter 237 Montana Session Laws, 1961)

Date of Appropriation of Groundwater..... 1958

Owner Ashenhurst Ranch Inc. Address Forsyth

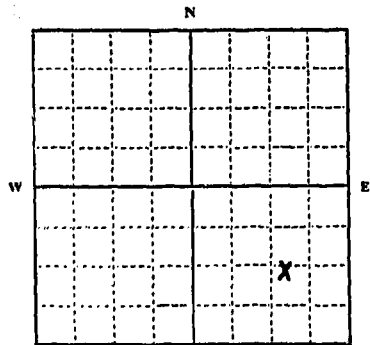
Contractor (if any) NONE

Address of Contractor

Date Started..... Date Completed.....

Describe means of obtaining groundwater without a well "as by sub-irrigation and other natural processes". Include depth to water when applicable.....

Spring - Cement Front to Form TANK - Depth - 2'



SE 1/4 SE Sec. 27 T. IN R. 39E

Indicate point of appropriation and place of use, if possible.

Quantity of water developed and used with explanation of method used to measure or estimate such amount. If use is intermittent

estimate approximate lengths of periods of use.....

2 gal per minute - Estimated

8 mos. per year

Signature of Owner..... Ashenhurst Ranch Inc.

Date..... 12-28-63

This form to be prepared by contractor (if any), otherwise by the owner.

Three copies of this notice are to be filed with the County Clerk and Recorder of the county in which the works are located.

Please answer all questions. If not applicable, so state, otherwise the form will be returned.

Original to the County Clerk and Recorder; duplicate to the State Engineer; Triplicate to the Montana Bureau of Mines and Geology and Quadruplicate for the Appropriator.

179827

STATE OF MONTANA, COUNTY
OF ROSEBUD SS- FILED DEC
30, 1963, AT 10:00 AM, CO. CLERK

Howard Lat.
Judge Ellen Clark, Dep

File No.

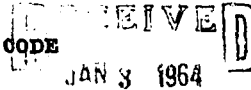
T. 1 N. R. 39 E

DUPLICATE

Should be Big Horn

County *Rosebud*

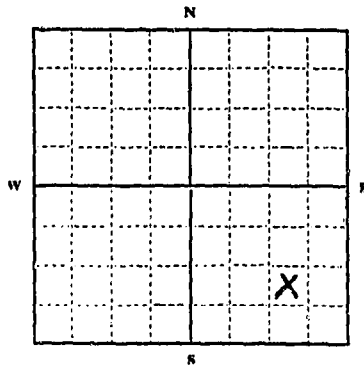
STATE OF MONTANA
ADMINISTRATOR OF GROUNDWATER CODE
OFFICE OF STATE ENGINEER



Declaration of Vested Groundwater Rights

(Under Chapter 237, Montana Session Laws, 1961.)

1. *Aspenhurst Ranch, Inc*, of *Forsyth*
(Name of Appropriator) (Address) (Town)
County of *Rosebud* State of *MONTANA*
have appropriated groundwater according to the Montana laws in effect prior to January 1, 1962, as follows:



SE 1/4 SE Sec 28 T. 1 N. R. 39 E

Indicate point of appropriation and place of use, if possible. Each small square represents 10 acres.

2. The beneficial use on which the claim is based.....
Watering live stock

3. Date or approximate date of earliest beneficial use; and how continuous the use has been.....
10-27-57
8 mos. per year

4. The amount of groundwater claimed (in miner's inches or gallons per minute).....
30- gal per min

5. If used for irrigation, give the acreage and description of the lands to which water has been applied and name of the owner thereof.....

6. The means of withdrawing such water from the ground and the location of each well or other means of withdrawal.....
Wind mill

7. The date of commencement and completion of the construction of the well, wells, or other works for withdrawal of groundwater.....
10-20-57 - 10-27-57

8. The depth of water table.....
90'

9. So far as it may be available, the type, size and depth of each well or the general specifications of any other works for the withdrawal of groundwater.....
Windmill - 6" casing - 108'

10. The estimated amount of groundwater withdrawn each year.....

11. The log of formations encountered in the drilling of each well if available.....
0 - 6' - Topsoil
6' - 18' - SANDROCK (hard)
18' - 75' - SANDROCK
75' - 90' - WATER SAND
90' - 108' - COAL

12. Such other information of a similar nature as may be useful in carrying out the policy of this act, including reference to book and page of any county record.....
Bill Groom
Forsyth

Signature of Owner.....
Aspenhurst Ranch Inc
Gene I. Aspenhurst
Date.....
12-28-63

Three copies to be filed by the owner with the County Clerk and Recorder of the county in which the well is located.

Please answer all questions. If not applicable, so state, otherwise the form will be returned.

Original to the County Clerk and Recorder; Duplicate to the State Engineer; Triplicate to the Montana Bureau of Mines and Geology, and Quadruplicate for the Appropriator.

179821

STATE OF MONTANA, COUNTY
OF ROSEBUD SS- FILED DEC.
30, 1963, AT 10:11 AM, CO. CLERK

Edward Lark
By: Ellen Clark, Dep

File No. _____

T.1.N. R.39E

DUPLICATE

County Rosebud

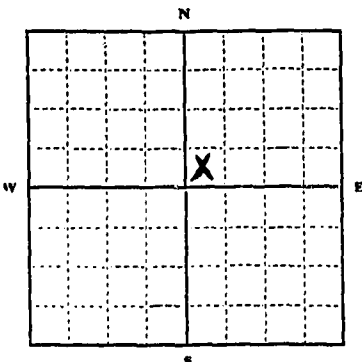
STATE OF MONTANA
ADMINISTRATOR OF GROUNDWATER CODE
OFFICE OF STATE ENGINEER

RECEIVED
JAN 3 1964

Declaration of Vested Groundwater Rights

(Under Chapter 237, Montana Session Laws, 1961)

1. Ashenhurst Ranch Inc, of Forsyth
(Name of Appropriator) (Address) (Town)
County of Rosebud State of MONTANA
have appropriated groundwater according to the Montana laws in effect prior to January 1, 1962, as follows:



SW 1/4 NE Sec 33, T.1.N. R.39E

Indicate point of appropriation and place of use, if possible. Each small square represents 10 acres.

2. The beneficial use on which the claim is based.....
Watering livestock

3. Date or approximate date of earliest beneficial use; and how continuous the use has been.....
5-14-60
8 mos. per year

4. The amount of groundwater claimed (in miner's inches or gallons per minute).....
5 gal. per min

5. If used for irrigation, give the acreage and description of the lands to which water has been applied and name of the owner thereof

6. The means of withdrawing such water from the ground and the location of each well or other means of withdrawal.....
Wind mill

7. The date of commencement and completion of the construction of the well, wells, or other works for withdrawal of groundwater 5-8-60 - 5-14-60

8. The depth of water table.....
240' 189'

9. So far as it may be available, the type, size and depth of each well or the general specifications of any other works for the withdrawal of groundwater.....
Wind mill - 4" casing - 189'

10. The estimated amount of groundwater withdrawn each year.....

11. The log of formations encountered in the drilling of each well if available.....
0'-6" Surface Soil
6"-60" Clay
60"-95" Sandstone
95"-170" Soapstone
170"-200" Coal
200"-240" Sand + Soapstone

12. Such other information of a similar nature as may be useful in carrying out the policy of this act, including reference to book and page of any county record.....

Harley J. Axc
1431 Cotton Ave - Billings

Signature of Owner.....
Aspenhurst Ranch Inc
Aspenhurst Inc

Date 12-28-63

Three copies to be filed by the owner with the County Clerk and Recorder of the county in which the well is located.

Please answer all questions. If not applicable, so state, otherwise the form will be returned.

Original to the County Clerk and Recorder; Duplicate to the State Engineer; Triplicate to the Montana Bureau of Mines and Geology, and Quadruplicate for the Appropriator.

179817

STATE OF MONTANA, COUNTY
OF ROSEBUD SS. FILED DEC.
30, 1963, AT ~~1000~~ M, CO. CLERK

Howard Lait
Sup. Ellen Clark, Rep

File No.

T.1N. R.39E

DUPLICATE

County Rosebud

STATE OF MONTANA
ADMINISTRATOR OF GROUNDWATER CODE
OFFICE OF STATE ENGINEER

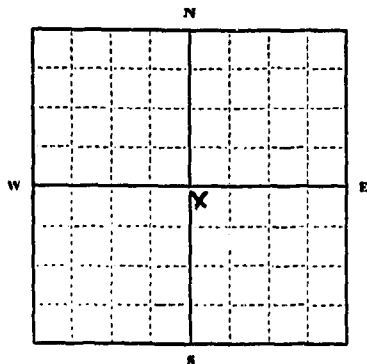
JAN 3 1964

STATE ENGINEER

Declaration of Vested Groundwater Rights

(Under Chapter 237, Montana Session Laws, 1961)

1. Ashenburst Ranch Inc, of Forsyth
(Name of Appropriator) (Address) (Town)
County of Rosebud State of MONTANA
have appropriated groundwater according to the Montana laws in effect prior to January 1, 1962, as follows:



NN 1/4 SE Sec 34 T.1N. R.39E

Indicate point of appropriation and place of use, if possible. Each small square represents 10 acres.

2. The beneficial use on which the claim is based.....
Watering stock

3. Date or approximate date of earliest beneficial use; and how continuous the use has been 6-26-60

8 mos. per year

4. The amount of groundwater claimed (in miner's inches or gallons per minute) 5 gals per 70 seconds

5. If used for irrigation, give the acreage and description of the lands to which water has been applied and name of the owner thereof

6. The means of withdrawing such water from the ground and the location of each well or other means of withdrawal

Windmill - NN 1/4 SE Sec 34

7. The date of commencement and completion of the construction of the well, wells, or other works for withdrawal of groundwater

6-1-60 to 6-26-60 -

8. The depth of water table 368' 382'

9. So far as it may be available, the type, size and depth of each well or the general specifications of any other works for the withdrawal of groundwater

Windmill - 8" casing - 368' 368'

10. The estimated amount of groundwater withdrawn each year

11. The log of formations encountered in the drilling of each well if available

See below

12. Such other information of a similar nature as may be useful in carrying out the policy of this act, including reference to book and page of any county record

Rosebud Drilling Co.

Signature of Owner Ashenburst Ranch Inc
Shirley T. Ashenburst Inc

Date 12-28-63

Three copies to be filed by the owner with the County Clerk and Recorder of the county in which the well is located.

Please answer all questions. If not applicable, so state, otherwise the form will be returned.

Original to the County Clerk and Recorder; Duplicate to the State Engineer; Triplicate to the Montana Bureau of Mines and Geology, and Quadruplicate for the Appropriator.

179816

STATE OF MONTANA, COUNTY
OF ROSEBUD SS- FILED DEC.
30, 1963, AT 10:00 AM, CO. CLERK

Howard Lark
By: Glenn Clark, Dep.