

176994

STATE OF MONTANA, ss.
COUNTY OF ROSEBUD

Filed on the 27th day of Dec.

1963 at 4:00 o'clock P.

Shirley L. Hill
County Clerk & Recorder

By Betty M. Johnson
42.00

RECEIVED
JAN 2 1964

RECEIVED
JAN 2 1964
COUNTY CLERK & RECORDER
ROSEBUD COUNTY, MONTANA

RECEIVED
JAN 2 1964
COUNTY CLERK & RECORDER
ROSEBUD COUNTY, MONTANA

T. 8N R. 42E

County Beaumont

MONTANA BUREAU OF MINES AND GEOLOGY
Butte, Montana

RECEIVED
DEC 29 1961

WATER WELL LOG

STATE ENGINEER

	30	
	sw. 1/4	

Owner Tra C Burnes Address Ensayth Mont

Driller Myself - Dug well. Address _____

Date Started 1931- Date Completed 1931

Location: Sec 30 T. 8N R. 42E 1/4 sec NW 1/4 SE 4

Type of well Dug Equipment used Shovel & Bar
(Dug, driven, bored, or drilled) (Churn drill, rotary, other)

Water use: Domestic ☐ Municipal ☐ Stock ☒ Irrigation ☐
Industrial ☐ Drainage ☐ Other: _____

Casing: 0 ft. to 20' Type 2" plank Size _____

Casing: 10 ft. to 25' Type 3" plank Size _____

Casing: _____ ft. to _____ ft. Type _____ Size _____

Perforated or Screened: Ft. _____ to ft. _____ Ft. _____ to ft. _____

Type of screen or perforations _____

Static Water level, for non-flowing well: 21' feet.

Shut-in pressure, for flowing well: _____ lb./sq. in. on: _____ (date)

Pumping water level 24' feet at 5 gal. per min.

How tested: pump

Length of test: 30 minutes

Remarks: (Gravel packing, cementing, packers, type of shut-off, depth of shut-off)

(over)

173825

STATE OF MONTANA, }
COUNTY OF ROBERTS } SS.

Filed for 20th day of December

1911 at 2:52 o'clock P.M.

Howard T. Tait

County Clerk

Witness
Donald S. Reed, Clerk of Court

File No.

DUPLICATE

T. 8 N. R. 42 E. 30

County Rosebud

STATE OF MONTANA
ADMINISTRATOR OF GROUNDWATER CODE
OFFICE OF STATE ENGINEER

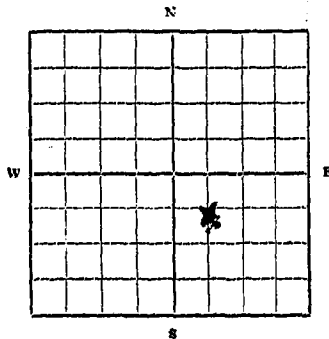
Declaration of Vested Groundwater Rights
(Under Chapter 237, Montana Session Laws, 1961)

RECEIVED

STATE ENGINEER

1. J. L. Land & Cattle Co. of Forsyth Mont.
(Name of Appropriator) (Address) (Town)

County of Rosebud State of Montana
have appropriated groundwater according to the Montana laws in effect prior to January 1, 1962, as follows:



SE 1/4 Sec. 30 T. 8 N. R. 42 E.

Indicate point of appropriation and place of use, if possible. Each small square represents 10 acres.

2. The beneficial use on which the claim is based Stock water

3. Date or approximate date of earliest beneficial use; and how continuous the use has been Dec 1958

4. The amount of groundwater claimed (in miner's inches or gallons per minute) approx. 5721 per min

5. If used for irrigation, give the acreage and description of the lands to which water has been applied and name of the owner thereof

6. The means of withdrawing such water from the ground and the location of each well or other means of withdrawal

7. The date of commencement and completion of the construction of the well, wells, or other works for withdrawal of groundwater Jan 10 - 1959

8. The depth of water table 192 feet g.w.

9. So far as it may be available, the type, size and depth of each well or the general specifications of any other works for the withdrawal of groundwater drilled depth 235 ft

10. The estimated amount of groundwater withdrawn each year

11. The log of formations encountered in the drilling of each well, if available quick sand, shale, coal shale, gravel, shale, rock, shale, rock, sand shale

12. Such other information of a similar nature as may be useful in carrying out the policy of this act, including reference to book and page of any county record.

J. L. Land & Cattle Co.
Signature of Owner By *John L. Stuart* Lessee

Date December 27, 1962

Three copies to be filed by the owner with the County Clerk and Recorder of the county in which the well is located.

Please answer all questions. If not applicable, so state, otherwise the form will be returned.

Original to the County Clerk and Recorder; duplicate to the State Engineer; Triplicate to the Montana Bureau of Mines and Geology and Quadruplicate for the Appropriator.

177027

STATE OF MONTANA,)
COUNTY OF ROSSBURGH) SS.

Filed on the 2nd day of Dec.

1963 at 3:55 o'clock P. M.

Howard Lait
County Clerk & Recorder

by Petty M. Lait
#2.00 Deputy

2130 8111 1111

RECEIVED

RECEIVED

RECEIVED

RECEIVED

RECEIVED

File No. _____

DUPLICATE

T. 8 N. R. 42 E.

County. Rosebud

STATE OF MONTANA
ADMINISTRATOR OF GROUNDWATER CODE
OFFICE OF STATE ENGINEER

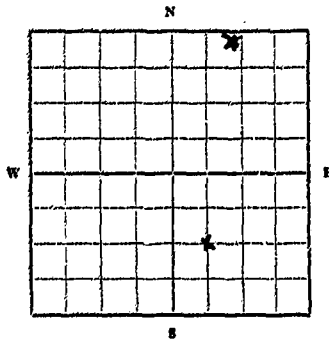
RECEIVED

Declaration of Vested Groundwater Rights

(Under Chapter 237, Montana Session Laws, 1961)

STATE ENGINEER

1. Eva L. Swart, of Rosebud
(Name of Appropriator) (Address) (Town)
County of Rosebud State of Montana
have appropriated groundwater according to the Montana laws in effect prior to January 1, 1962, as follows:



N.E. 1/4 Sec. 31 T. 8 N. R. 42 E.

Indicate point of appropriation
and place of use, if possible.
Each small square represents 10
acres.

2. The beneficial use on which the claim is based Stock water & welling
3. Date or approximate date of earliest beneficial use; and how continuous the use has been unknown
4. The amount of groundwater claimed (in miner's inches or gallons per minute) 5 gpm per min.
5. If used for irrigation, give the acreage and description of the lands to which water has been applied and name of the owner thereof _____
6. The means of withdrawing such water from the ground and the location of each well or other means of withdrawal pump
7. The date of commencement and completion of the construction of the well, wells, or other works for withdrawal of groundwater unknown
8. The depth of water table 18 feet
9. So far as it may be available, the type, size and depth of each well or the general specifications of any other works for the withdrawal of groundwater dug well 20 feet deep
10. The estimated amount of groundwater withdrawn each year unknown
11. The log of formations encountered in the drilling of each well if available _____
12. Such other information of a similar nature as may be useful in carrying out the policy of this act, including reference to book and page of any county record. _____

Signature of Owner

Eva L. SwartDate Dec 26 1962

Three copies to be filed by the owner with the County Clerk and Recorder of the county in which the well is located.

Please answer all questions. If not applicable, so state, otherwise the form will be returned.

Original to the County Clerk and Recorder; duplicate to the State Engineer; Triplicate to the Montana Bureau of Mines and Geology and Quadruplicate for the Appropriator.

177001

CITY OF MONTANA)
COUNTY OF ROSEBUD)

Filed on the 22nd day of Dec
1962 at 4:00 o'clock P. M.

Shirley J. ...
County Clerk & Recorder

By *Patty M. ...*
#1000

MT. 31-58-157E

6/10/63

File No.

DUPLICATE

T. 8N R. 42E

County Rosebud

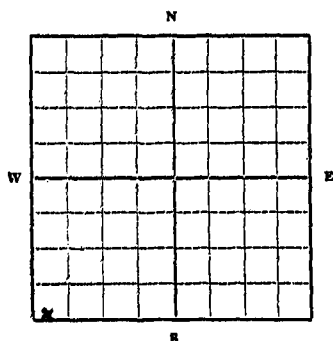
STATE OF MONTANA
ADMINISTRATOR OF GROUNDWATER CODE
OFFICE OF STATE ENGINEER

RECEIVED

Declaration of Vested Groundwater Rights
(Under Chapter 237, Montana Session Laws, 1961)

STATE ENGINEER

1. Eva L. Swart, of Rosebud
(Name of Appropriator) (Address) (Town)
County of Rosebud State of Montana
have appropriated groundwater according to the Montana laws in effect prior to January 1, 1962, as follows:



SW 1/4 Sec 33 T8N R42E

Indicate point of appropriation
and place of use, if possible.
Each small square represents 10
acres.

2. The beneficial use on which the claim is based stockwater
3. Date or approximate date of earliest beneficial use; and how continuous the use has been November 1955
3 months per year
4. The amount of groundwater claimed (in miner's inches or gallons per minute) 5 g.p.m.
5. If used for irrigation, give the acreage and description of the lands to which water has been applied and name of the owner thereof _____
6. The means of withdrawing such water from the ground and the location of each well or other means of withdrawal Windmill + pump
7. The date of commencement and completion of the construction of the well, wells, or other works for withdrawal of groundwater Nov. 1, 1955
8. The depth of water table 213 feet
9. So far as it may be available, the type, size and depth of each well or the general specifications of any other works for the withdrawal of groundwater 270 feet deep
drilled
10. The estimated amount of groundwater withdrawn each year _____
11. The log of formations encountered in the drilling of each well if available _____
12. Such other information of a similar nature as may be useful in carrying out the policy of this act, including reference to book and page of any county record _____

Signature of Owner

Eva L. Swart

Date April 4 1962

Three copies to be filed by the owner with the County Clerk and Recorder of the county in which the well is located.

Please answer all questions. If not applicable, so state, otherwise the form will be returned.

Original to the County Clerk and Recorder; duplicate to the State Engineer; Triplicate to the Montana Bureau of Mines and Geology and Quadruplicate for the Appropriator.

176995

STATE OF MONTANA, }
COUNTY OF ROSEBUD } SS.

Filed on the 27th day of Dec.

1962 at 4:00 o'clock.

Harold J. Smith
County Clerk & Recorder

Dwight M. Peterson
62.00

File No.

DUPLICATE

T. 42N R. 42E

County Rosebud

STATE OF MONTANA
ADMINISTRATOR OF GROUNDWATER CODE
OFFICE OF STATE ENGINEER

Declaration of Vested Groundwater Rights

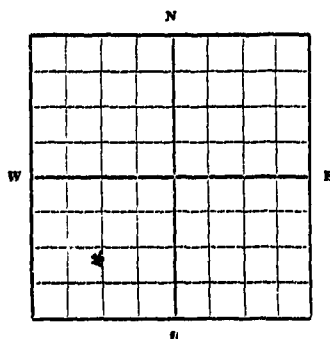
(Under Chapter 237, Montana Session Laws, 1961)

STATE ENGINEER

STATE ENGINEER

1. Earl Swart of Rosebud
(Name of Appropriator) (Address) (Town)

County of Rosebud State of Montana
have appropriated groundwater according to the Montana laws in effect prior to January 1, 1962, as follows:



SW 1/4 Sec 34 T42N R 42E

Indicate point of appropriation and place of use, if possible. Each small square represents 10 acres.

2. The beneficial use on which the claim is based Stock water

3. Date or approximate date of earliest beneficial use; and how continuous the use has been 1955

4. The amount of groundwater claimed (in miner's inches or gallons per minute) 12 gpm per min

5. If used for irrigation, give the acreage and description of the lands to which water has been applied and name of the owner thereof

6. The means of withdrawing such water from the ground and the location of each well or other means of withdrawal pump

7. The date of commencement and completion of the construction of the well, wells, or other works for withdrawal of groundwater

8. The depth of water table unknown

9. So far as it may be available, the type, size and depth of each well or the general specifications of any other works for the withdrawal of groundwater Approximately 300 feet drilled

10. The estimated amount of groundwater withdrawn each year used occasionally

11. The log of formations encountered in the drilling of each well if available

12. Such other information of a similar nature as may be useful in carrying out the policy of this act, including reference to book and page of any county record

Signature of Owner Earl Swart

Date Dec 4 1962

Three copies to be filed by the owner with the County Clerk and Recorder of the county in which the well is located.

Please answer all questions. If not applicable, so state, otherwise the form will be returned.

Original to the County Clerk and Recorder; duplicate to the State Engineer; Triplicate to the Montana Bureau of Mines and Geology and Quadruplicate for the Appropriator.

176997

STATE OF MONTANA,)
COUNTY OF BOZEMAN) ss.

Filed on the 22nd day of Dec
1962 at 4:00 o'clock P. M.

Norman L. Hill
County Clerk & Recorder
by Betty J. Taylor
\$2.00 Tax

GROUNDWATER INDEX

Page 1 of 1

County ROSBUD Twp. 7 NORTH Rge. 38 LAST

[illegible]

GW3

File No.

DUPLICATE

T. 7 N CO R. 38 2
County Rosebud

STATE OF MONTANA
ADMINISTRATOR OF GROUNDWATER CODE
OFFICE OF STATE ENGINEER

RECEIVED
JAN 3 1964

STATE ENGINEER

Notice of Completion of Groundwater Appropriation Without Well

(Under Chapter 237 Montana Session Laws, 1961)

Date of Appropriation of Groundwater 1961

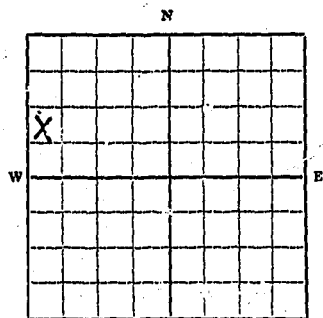
Owner Grant I. Erickson Address Forsyth

Contractor (if any)

Address of Contractor

Date Started..... Date Completed.....

Describe means of obtaining groundwater without a well "as by sub-irrigation and other natural processes". Include depth to water when applicable. 12 ft



NW 1/4 Sec. 2 T. 7 R. 38

Indicate point of appropriation and place of use, if possible.

Quantity of water developed and used with explanation of method used to measure or estimate such amount. If use is intermittent estimate approximate lengths of periods of use

Jan 1 to Jan 1

Signature of Owner

Grant I. Erickson
by Grant I. Erickson
Date 12-30-63

This form to be prepared by contractor (if any), otherwise by the owner.

Three copies of this notice are to be filed with the County Clerk and Recorder of the county in which the works are located.

Please answer all questions. If not applicable, so state, otherwise the form will be returned.

Original to the County Clerk and Recorder; duplicate to the State Engineer; Triplicate to the School of Mines and Quadruplicate for the Appropriator.

179929

STATE OF MONTANA, COUNTY
OF ROSEBUD SS. FILED DEC.
30, 1963, AT J. H. M., CO. CLERK

Howard L. Lunt
Deane Jean Kellard, Dep.

File No.

T. 7 N. R. 38 E.

DUPLICATE

County Rosebud

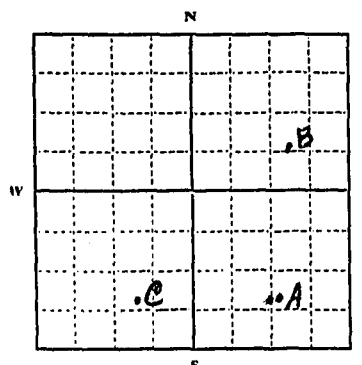
STATE OF MONTANA
ADMINISTRATOR OF GROUNDWATER CODE
OFFICE OF STATE ENGINEER

RECEIVED
JAN 3 1964

Declaration of Vested Groundwater Rights
STATE ENGINEER

(Under Chapter 237, Montana Session Laws, 1961)

1. Myrtle Violet Evinson, of Forcett,
(Name of Appropriator) (Address) (Town)
County of Rosebud State of Montana
have appropriated groundwater according to the Montana laws in effect prior to January 1, 1962, as follows:



SE 1/4 Sec. 5 T. 7 R. 38 - A

Indicate point of appropriation
and place of use, if possible. Each
small square represents 10 acres.

2. The beneficial use on which the claim is based stock A-B
stock water & household - C

3. Date or approximate date of earliest beneficial use; and how continu-
ous the use has been. A - 1957 continuous
B - 1921 until 1936
C - 1919 until 1939 as a spring & now a shallow well

4. The amount of groundwater claimed (in miner's inches or gallons
per minute). A - 4 gal. per min.
B - 2 gal. per min. C - 1 gal. per min.

5. If used for irrigation, give the acreage and description of the lands
to which water has been applied and name of the owner thereof

6. The means of withdrawing such water from the ground and the loca-
tion of each well or other means of withdrawal artesian

7. The date of commencement and completion of the construction of the well, wells, or other works for with-
drawal of groundwater. A - Sept. 1957 B - May 1921
C - June 1919 as a spring & June 1962 as a well

8. The depth of water table. A - 8.2 ft. B - 18 ft. C - 6 ft.

9. So far as it may be available, the type, size and depth of each well or the general specifications of any other
works for the withdrawal of groundwater. A - flowing well 6 inch casing
10.8 ft. deep; B - 4 x 6 inch casing & pump
C - 3 x 6 inch rock casing

10. The estimated amount of groundwater withdrawn each year. unknown

11. The log of formations encountered in the drilling of each well if available. none available

12. Such other information of a similar nature as may be useful in carrying out the policy of this act, including
reference to book and page of any county record. all located on land
described in Deed Book 12 page 594
and Bk. 40 page 389

Signature of Owner Myrtle Violet Evinson

Date Dec 30, 1963

Three copies to be filed by the owner with the County Clerk and Recorder of the county in which the well is located.

Please answer all questions. If not applicable, so state, otherwise the form will be returned.

Original to the County Clerk and Recorder; Duplicate to the State Engineer; Triplicate to the Montana Bureau of
Mines and Geology, and Quadruplicate for the Appropriator.

21047

179802

STATE OF MONTANA, COUNTY
OF ROSEBUD SS- FILED DEC.
30, 1963, AT *7:30 AM*, CO. CLERK
2nd Pd *Howard Fair*

GV

File No.

DUPLICATE

T 7 R 38

County Rosebud

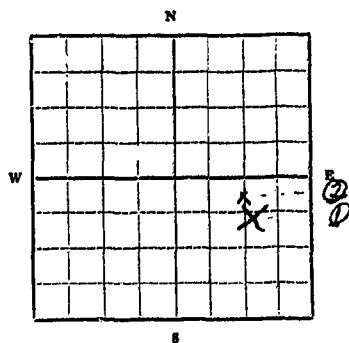
STATE OF MONTANA
ADMINISTRATOR OF GROUNDWATER CODE
OFFICE OF STATE ENGINEER

RECEIVED
JAN 8 1964

Declaration of Vested Groundwater Rights

(Under Chapter 237, Montana Session Laws, 1961)

1. Grant L. & Omer C. Erickson of Forsyth
(Name of Appropriator) (Address) (Town)
County of Rosebud State of Montana
have appropriated groundwater according to the Montana laws in effect prior to January 1, 1962, as follows:



S.E. 1/4 Sec. 12 T. 7. R. 38

Indicate point of appropriation
and place of use, if possible.
Each small square represents 10
acres.

2. The beneficial use on which the claim is based House & Stockwater @ Stockwater
3. Date or approximate date of earliest beneficial use; and how continuous the use has been Continuous use since 1931
4. The amount of groundwater claimed (in miner's inches or gallons per minute) 10 gal per minute
5. If used for irrigation, give the acreage and description of the lands to which water has been applied and name of the owner thereof
6. The means of withdrawing such water from the ground and the location of each well or other means of withdrawal
@ 2" Electric Pump @ Electric Pump Jack
7. The date of commencement and completion of the construction of the well, wells, or other works for withdrawal of groundwater @ 1931
8. The depth of water table @ @ between 32ft + 37ft
9. So far as it may be available, the type, size and depth of each well or the general specifications of any other works for the withdrawal of groundwater
@ 3.5' concrete casing 12' high of 4" casing. Remainder reduced to 2 ft in diameter
@ 3.5 ft of 6' galvanized casing
10. The estimated amount of groundwater withdrawn each year 100,000 gal
11. The log of formations encountered in the drilling of each well if available sand + gravel
12. Such other information of a similar nature as may be useful in carrying out the policy of this act, including reference to book and page of any county record.

Grant L. Erickson
Signature of Owner Omer C. Erickson
by Omer C. Erickson
Date 12-30-63

Three copies to be filed by the owner with the County Clerk and Recorder of the county in which the well is located.

Please answer all questions. If not applicable, so state, otherwise the form will be returned.

Original to the County Clerk and Recorder; duplicate to the State Engineer; Triplicate to the School of Mines and Quaduplicate for the Appropriator.

21172

179928

STATE OF MONTANA, COUNTY
OF ROSEBUD SS. FILED DEC.
30, 1963, AT 3:46 P.M., CO. CLERK

B. J. 00

Howard Tait
David Dean Helled, Secy.

File No.

DUPLICATE

T. 7N R. 38County Rosebud

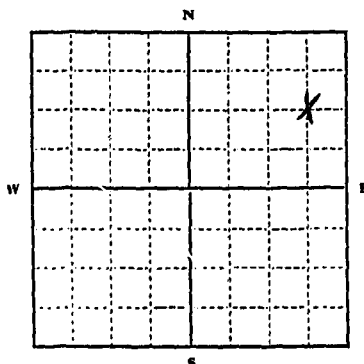
STATE OF MONTANA
ADMINISTRATOR OF GROUNDWATER CODE
OFFICE OF STATE ENGINEER

RECEIVED
MAR 5 1964

Declaration of Vested Groundwater Rights
STATE ENGINEER

(Under Chapter 237, Montana Session Laws, 1961)

1. Grant L & Omer C Erickson of Forsyth
(Name of Appropriator) (Address) (Town)
County of Rosebud State of Montana
have appropriated groundwater according to the Montana laws in effect prior to January 1, 1962, as follows:



NE 1/4 Sec 13 T. 7 R. 38

Indicate point of appropriation
and place of use, if possible. Each
small square represents 10 acres.

2. The beneficial use on which the claim is based House & Stockwater
3. Date or approximate date of earliest beneficial use; and how continuous the use has been Continuous use since 1931
4. The amount of groundwater claimed (in miner's inches or gallons per minute) 20 gal per minute
5. If used for irrigation, give the acreage and description of the lands to which water has been applied and name of the owner thereof
6. The means of withdrawing such water from the ground and the location of each well or other means of withdrawal Gas motor & Pump Jack
7. The date of commencement and completion of the construction of the well, wells, or other works for withdrawal of groundwater 1931 & Repaired in 1960
8. The depth of water table 35 ft
9. So far as it may be available, the type, size and depth of each well or the general specifications of any other works for the withdrawal of groundwater 37 ft of 7 ft Galvanized Casing
10. The estimated amount of groundwater withdrawn each year 125,000 gal
11. The log of formations encountered in the drilling of each well if available Sand & Gravel
12. Such other information of a similar nature as may be useful in carrying out the policy of this act, including reference to book and page of any county record

Signature of Owner

Grant L Erickson
Omer C Erickson
of Omer Erickson
Date 3-3-64

Three copies to be filed by the owner with the County Clerk and Recorder of the county in which the well is located.

Please answer all questions. If not applicable, so state, otherwise the form will be returned.

Original to the County Clerk and Recorder; Duplicate to the State Engineer; Triplicate to the Montana Bureau of Mines and Geology, and Quadruplicate for the Appropriator.

35182

180893

STATE OF MONTANA, }
COUNTY OF ROSEBUD } SS.

Subscribed and sworn to before me on the 22nd day of February
1964 at 4:22 o'clock P.M.

Howard J. Smith
County Clerk & Recorder
- Daniel Jean Smith
Deputy

File No.

DUPLICATE

T. 7N R. 38E

County Rosebud

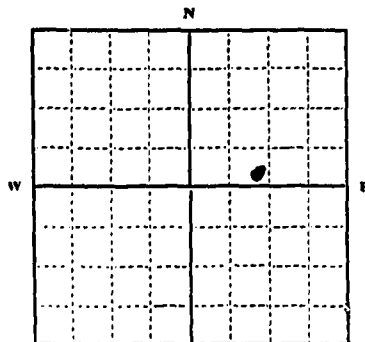
JAN 8 1964

STATE OF MONTANA
ADMINISTRATOR OF GROUNDWATER CODE
OFFICE OF STATE ENGINEER

Declaration of Vested Groundwater Rights

(Under Chapter 237, Montana Session Laws, 1961)

1. Standish Ranch Inc. of Forsyth
(Name of Appropriator) (Address) (Town)
County of Rosebud State of Montana
have appropriated groundwater according to the Montana laws in effect prior to January 1, 1962, as follows:



NE 1/4, Sec. 26, T. 7, R. 38E

Indicate point of appropriation and place of use, if possible. Each small square represents 10 acres.

2. The beneficial use on which the claim is based Stock Water
3. Date or approximate date of earliest beneficial use; and how continuous the use has been 1951 yearly
4. The amount of groundwater claimed (in miner's inches or gallons per minute) 6 gals. per minute
5. If used for irrigation, give the acreage and description of the lands to which water has been applied and name of the owner thereof none use
6. The means of withdrawing such water from the ground and the location of each well or other means of withdrawal WINDMILL
7. The date of commencement and completion of the construction of the well, wells, or other works for withdrawal of groundwater about 1951
8. The depth of water table 80 FT.
9. So far as it may be available, the type, size and depth of each well or the general specifications of any other works for the withdrawal of groundwater 6 in casing, 8 ft. diameter windmill with 2 in cylinder
10. The estimated amount of groundwater withdrawn each year 100,000 gals
11. The log of formations encountered in the drilling of each well if available unknown
12. Such other information of a similar nature as may be useful in carrying out the policy of this act, including reference to book and page of any county record

Signature of Owner

Standish Ranch Inc
Owen Johnson Pres.
Date Dec. 30 1963

Three copies to be filed by the owner with the County Clerk and Recorder of the county in which the well is located.

Please answer all questions. If not applicable, so state, otherwise the form will be returned.

Original to the County Clerk and Recorder; Duplicate to the State Engineer; Triplicate to the Montana Bureau of Mines and Geology, and Quadruplicate for the Appropriator.

21087

179842 -A

STATE OF MONTANA, COUNTY
OF ROSEBUD SS. FILED DEC.
30, 1963, AT ^{10:45 AM} CO. CLERK
#300 *Howard J. ...*
Ry. City M. ...

File No. _____ MONTANA WATER RESOURCES BOARD
RECEIVED
 DUPLICATE

T. 7 R. 38
 County Rosebud

LOG FEB 18 1970

STATE OF MONTANA
 ADMINISTRATOR OF GROUNDWATER CODE
 OFFICE OF STATE ENGINEER

Top of Ground

(Elev. above sea level _____)

**Notice of Completion of Groundwater
 Appropriation by Means of Well**

~~DEPARTMENT OF AGRICULTURE~~

(Under Chapter 237, Montana Session Laws, 1961)

Owner LARRY COX Address Forsyth

Driller Unknown Address Unknown

Date of Notice of appropriation of groundwater _____

Date well started Unknown Date completed Unknown

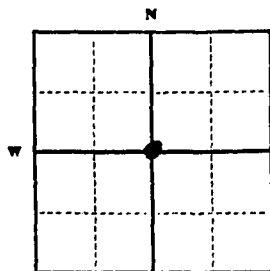
Type of well Dug Equipment used Shovel
 (Dug, Driven, bored or drilled) (Churn drill, rotary or other)

Water use: Domestic ☒ Municipal ☐ Stock ☒ Irrigation ☐
 Industrial ☐ Drainage ☐ Other ☐

Indicate on the diagram the character and thickness of the different strata met with in drilling, such as soil, clay, shale, gravel, rock or sand, etc. Show depth at which water is encountered, thickness and character of water-bearing strata and height to which the water rises in the well.

Size of Drilled Hole	Size and Weight of Casing	From (Feet)	To (Feet)	PERFORATIONS		
				Kind Size	From (Feet)	To (Feet)
3'	3'	0	40'	<u>Unknown</u>		

Doc. No. 194482
 Filed for record
 this 16 day of February
 A. D. 19 70, at 5:20
 o'clock P. M.



center
 Sec. 29 T. 7 R. 38
 Indicate location of well and place of use, if possible. Each small square represents 40 acres.

Static Water Level for non-flowing well _____ feet.

Shut-in Pressure for Flowing Well _____ feet.

Pumping Water Level _____ feet
 at _____ gal. per minute.

Discharge in gal. per min. of flowing well _____

How Tested _____

Length of Test _____

Remarks: (Gravel packing, cementing, packers, type of cutoff) _____

(Continue on reverse side)

USE—If used for irrigation, industrial, drainage or other. Explain, state number of acres and location or other data (i.e.: Lot, Block and Addition). not applicable

Show exact depth of bottom.

This form to be prepared by driller, and three copies to be filed by the owner with the County Clerk and Recorder in the county in which the well is located, tissue copy to be retained by driller.

Please answer all questions. If not applicable, so state, otherwise the form will be returned.

Unknown
 Driller's License Number

Unknown
 Driller's Signature

46188

194483

CITY OF ALBANY, }
COUNTY OF ROBERTSON } SS.

Filed on the 14th day of Feb.

1971 at 2:30 o'clock P.M.

Howard T. H.

County Clerk & Recorder

by Betty M. Fontaine

7202

Deputy

March 25, 1970

Mr. Marcini
Montana Water Resources Board
Helena, Montana

MONTANA WATER RESOURCES BOARD
RECEIVED
MAR 26 1970

Dear Sir:

I am writing about the two wells that I filed for water rights on.

It was suggested by my attorney that I write and explain why I could not answer the questions circled in red. The fact is the wells were in existence when the place was purchased by my folks back in the 50's.

The wells are or seem to have been dug by hand and then filled in around the sides with rock. There are old wagon roads near the wells so they could 100 years or more old.

The static water level, present of these wells has never been checked that I know of so I cannot answer

those questions.

The wells that I am
referring to are as follows

Center of sec. 29 T-7 R-38
Doc. No. 194483

nw 1/4 sec. 4 T-6- R-38
Doc. No. 194484

Very truly yours

Larry Cox

MONTANA WATER RESOURCES BOARD
Groundwater Division
Mitchell Building
Helena, Montana 59601

MONTANA WATER RESOURCES BOARD
RECEIVED

MAR 26 1970

Recently a copy of a groundwater appropriation form,

- ☐ GW 1, Notice of Appropriation of Groundwater
- ☒ GW 2, Notice of Completion of Groundwater Appropriation by means of Well
- ☐ GW 3, Notice of Completion of Groundwater Appropriation without Well
- ☐ GW 4, Declaration of Vested Groundwater Rights (This form is obsolete and was limited by law to use only through 1965)

was forwarded to this office by the County Clerk and Recorder.

This form is identified by

Owner Larry Cox

Address Forsyth, Montana 59327

Location

T. 7N., R. 38E., Sec. 29
T. 6N., R. 38E., Sec. 4

Document No.

194483
194484

☐ The form is complete as filed. This is to inform you that your GW form has been received and no further action is necessary on your part.

- ☒ The form is incomplete. Please complete the enclosed copy by providing information where indicated, or as noted here and return the corrected copy to the Montana Water Resources Board in Helena.
- Please indicate dates of commencement and completion of well. Also provide information concerning amount of water withdrawn in gallons per minute and gallons per year on both of the enclosed copies.
- ☐ Other.

☐ County recording information is missing. Please forward this information to the Montana Water Resources Board in Helena.

Douglas G. Smith



Show exact depth of bottom.

USE—If used for irrigation, industrial, drainage or other. Explain, state number of acres and location or other data (i.e.: Lot, Block and Addition).

not applicable

This form to be prepared by driller, and three copies to be filed by the owner with the County Clerk and Recorder in the county in which the well is located, tissue copy to be retained by driller.

Please answer all questions. If not applicable, so state, otherwise the form will be returned.

unknown
Driller's License Number

unknown
Driller's Signature

46188

MONTANA WATER RESOURCES BOARD

RECEIVED

MAR 11 1970

T. 7

R. 38

County

Rosebud

APPLICATE

LOG

FEB 18 1970

STATE OF MONTANA
ADMINISTRATOR OF GROUNDWATER CODE
OFFICE OF STATE ENGINEER

Top of Ground

(Elev. above sea level)

Notice of Completion of Groundwater
Appropriation by Means of Well~~DEPARTMENT OF AGRICULTURE~~

(Under Chapter 237, Montana Session Laws, 1961)

Owner LARRY COX Address ForsythDriller Unknown Address unknown

Date of Notice of appropriation of groundwater

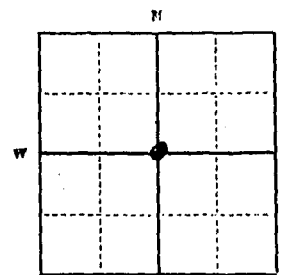
Date well started unknown Date completed unknownType of well Dug Equipment used shovel
(Dug, Driven, bored or drilled) (Churn drill, rotary or other)Water use: Domestic ☒ Municipal ☐ Stock ☒ Irrigation ☐
Industrial ☐ Drainage ☐ Other ☐

Indicate on the diagram the character and thickness of the different strata met with in drilling, such as soil, clay, shale, gravel, rock or sand, etc. Show depth at which water is encountered, thickness and character of water-bearing strata and height to which the water rises in the well.

Size of Drilled Hole	Size and Weight of Casing	From (Feet)	To (Feet)	PERFORATIONS		
				Kind Size	From (Feet)	To (Feet)
3'	3'	0	40'	unknown		

Doc. No. 194482

Filed for record

on 16 day of FebruaryA. D. 1970 at 2:20o'clock P M.

center
Sec. 29, T. 7, R. 38
Indicate location of well and place of use, if possible. Each small square represents 40 acres.

Static Water Level for non-flowing well
.....feet.

Shut-in Pressure for Flowing Well.....

Pumping Water Level.....feet

at.....gal. per minute.

Discharge in gal. per min. of flowing well

How Tested.....

Length of Test.....

Remarks: (Gravel packing, cementing, packers, type of cutoff).....

(Continue on reverse side)

USE—If used for irrigation, industrial, drainage or other. Explain, state number of acres and location or other data (i.e.: Lot, Block and Addition).

not applicable

Show exact depth of bottom.

This form to be prepared by driller, and three copies to be filed by the owner with the County Clerk and Recorder in the county in which the well is located, tissue copy to be retained by driller.

Please answer all questions. If not applicable, so state, otherwise the form will be returned.

Driller's License Number

Driller's Signature

46188

MONTANA WATER RESOURCES BOARD
RECEIVED

DUPLICATE

FEB 18 1970

T. 6 R. 38
County Rosebud

LOG

STATE OF MONTANA
ADMINISTRATOR OF GROUNDWATER CODE
OFFICE OF STATE ENGINEER

Top of Ground

(Elev. above sea level.....)

**Notice of Completion of Groundwater
Appropriation by Means of Well**~~DEVELOPED AFTER JANUARY 1, 1962~~

(Under Chapter 237, Montana Session Laws, 1961)

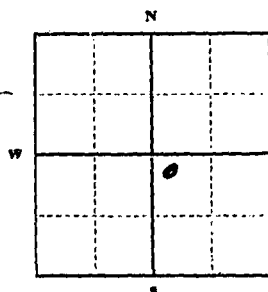
Owner LARRY CAX Address ForsythDriller unknown Address unknown

Date of Notice of appropriation of groundwater.....

Date well started unknown Date completed unknownType of well Dug Equipment used shovel
(Dug, Driven, bored or drilled) (Churn drill, rotary or other)Water use: Domestic ☒ Municipal ☐ Stock ☐ Irrigation ☐
Industrial ☐ Drainage ☐ Other ☐

Indicate on the diagram the character and thickness of the different strata met with in drilling, such as soil, clay, shale, gravel, rock or sand, etc. Show depth at which water is encountered, thickness and character of water-bearing strata and height to which the water rises in the well.

Size of Drilled Hole	Size and Weight of Casing	From (Feet)	To (Feet)	PERFORATIONS		
				Kind Size	From (Feet)	To (Feet)
<u>2'</u>	<u>Rock</u>	<u>0</u>	<u>40'</u>	<u>unknown</u>		

No. 197484
Filed for record
this 16 of February
A. D. 19 70 at 2:20
o'clock PM

Indicate location of well and place of use, if possible. Each small square represents 40 acres.

Static Water Level for non-flowing well.....feet.

Shut-in Pressure for Flowing Well.....feet.

Pumping Water Level.....feet

at.....gal. per minute.

Discharge in gal. per min. of flowing well.....

How Tested.....

Length of Test.....

Remarks: gravel packing, cementing, packers, type of shutoff

(Continue on reverse side)

USE—If used for irrigation, industrial, drainage or other. Explain, state number of acres and location or other data (i.e.: Lot, Block and Addition).

Show exact depth of bottom.

This form to be prepared by driller, and three copies to be filed by the owner with the County Clerk and Recorder in the county in which the well is located, tissue copy to be retained by driller.

Please answer all questions. If not applicable, so state, otherwise the form will be returned.

Driller's License Number

Driller's Signature

46189

GROUNDWATER INDEX

Page 1 of 1

County

Rosebud

Twp. 7 NORTH

Rge. 39 East

[illegible]

File No.

T. 7N R. 39E

DUPLICATE

County Rosebud

STATE OF MONTANA
ADMINISTRATOR OF GROUNDWATER CODE
OFFICE OF STATE ENGINEER

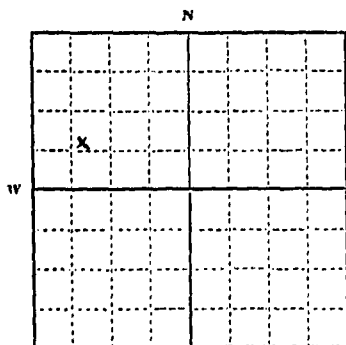
RECEIVED
JAN 3 1964

Notice of Completion of Groundwater Appropriation
Without Well

(Under Chapter 237 Montana Session Laws, 1961)

Date of Appropriation of Groundwater Dec 31-1963Owner L. B. Bower Address Fremont, MontContractor (if any) None

Address of Contractor

Date Started unknown Date Completed

NW 1/4 Sec. 14 T. 7N R. 39E
Indicate point of appropriation
and place of use, if possible.

Describe means of obtaining groundwater without a well "as by sub-irrigation and other natural processes". Include depth to water when applicable. Spring in coulee - cased with 6 ft of 2 1/2" casing. water with- drawn by use of small household type pressure system

Quantity of water developed and used with explanation of method used to measure or estimate such amount. If use is intermittent

estimate approximate lengths of periods of use approximately 2 gal. per min. only used occasionally, during summers, for human consumption, at unoccupied ranch camp.

Signature of Owner L. B. BowerDate Dec 31, 1963

This form to be prepared by contractor (if any), otherwise by the owner.

Three copies of this notice are to be filed with the County Clerk and Recorder of the county in which the works are located.

Please answer all questions. If not applicable, so state, otherwise the form will be returned.

Original to the County Clerk and Recorder; duplicate to the State Engineer; Triplicate to the Montana Bureau of Mines and Geology and Quadruplicate for the Appropriator.

179979A

STATE OF MONTANA, COUNTY
OF ROSEBUD SS. FILED DEC.
31, 1963, AT 8³⁵ AM, CO. CLERK

2nd pl Howard Jait

File No.

DUPLICATE

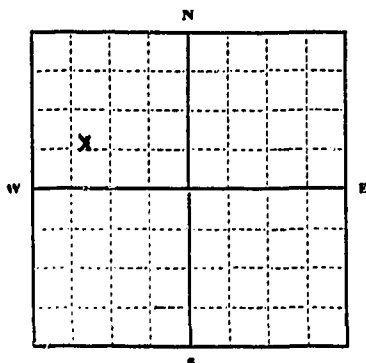
STATE OF MONTANA
ADMINISTRATOR OF GROUNDWATER CODE
OFFICE OF STATE ENGINEER

T. 7N R39E
County ROSE BUD
RECEIVED
JAN 3 1964
STATE ENGINEER

Declaration of Vested Groundwater Rights

(Under Chapter 237, Montana Session Laws, 1961)

1. L. G. BORER, of FORSYTH
(Name of Appropriator) (Address) (Town)
County of ROSE BUD State of MONT.
have appropriated groundwater according to the Montana laws in effect prior to January 1, 1962, as follows:



N 1/4 Sec. 14 T. 7N R. 39E

Indicate point of appropriation and place of use, if possible. Each small square represents 10 acres.

2. The beneficial use on which the claim is based Livestock

3. Date or approximate date of earliest beneficial use; and how continuous the use has been 1940

4. The amount of groundwater claimed (in miner's inches or gallons per minute) 15 S.P.M.

5. If used for irrigation, give the acreage and description of the lands to which water has been applied and name of the owner thereof

6. The means of withdrawing such water from the ground and the location of each well or other means of withdrawal
Elec. powered pump and exp.

7. The date of commencement and completion of the construction of the well, wells, or other works for withdrawal of groundwater 1940

8. The depth of water table 180 ft.

9. So far as it may be available, the type, size and depth of each well or the general specifications of any other works for the withdrawal of groundwater

Drilled well, actual depth of hole unknown to me, 4 in. casing - 3 in. cylinder 179 ft from surface.

10. The estimated amount of groundwater withdrawn each year 450,000 gal

11. The log of formations encountered in the drilling of each well if available Unknown

12. Such other information of a similar nature as may be useful in carrying out the policy of this act, including reference to book and page of any county record

Signature of Owner L. G. BorerDate Dec 30-1963

Three copies to be filed by the owner with the County Clerk and Recorder of the county in which the well is located.

Please answer all questions. If not applicable, so state, otherwise the form will be returned.

Original to the County Clerk and Recorder; Duplicate to the State Engineer; Triplicate to the Montana Bureau of Mines and Geology, and Quadruplicate for the Appropriator.

21219

179976

STATE OF MONTANA, COUNTY
OF ROSEBUD SS- FILED DEC.
31, 1963, AT 8³⁰ AM, CO. CLERK

2nd Pd Howard Tait

File No. _____

DUPLICATE

STATE OF MONTANA
ADMINISTRATOR OF GROUNDWATER CODE
OFFICE OF STATE ENGINEER

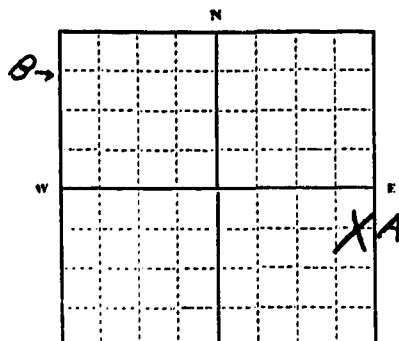
T. 7N R. 39 E. 21
County Rosebud

RECEIVED
JAN 3 1964

Declaration of Vested Groundwater Rights

(Under Chapter 237, Montana Session Laws, 1961)

1. Mauld Mardis, of Forsyth
(Name of Appropriator) (Address) (Town)
County of Rosebud State of Montana
have appropriated groundwater according to the Montana laws in effect prior to January 1, 1962, as follows:



1 SE 1/4
8 NW 1/4 Sec 21 T. 7 R. 39

Indicate point of appropriation
and place of use, if possible. Each
small square represents 10 acres.

2. The beneficial use on which the claim is based Stock water
3. Date or approximate date of earliest beneficial use; and how continuous the use has been 1930 Continuous
4. The amount of groundwater claimed (in miner's inches or gallons per minute) 8 Gallon Per Minute
5. If used for irrigation, give the acreage and description of the lands to which water has been applied and name of the owner thereof
Not applicable
6. The means of withdrawing such water from the ground and the location of each well or other means of withdrawal
Pump
7. The date of commencement and completion of the construction of the well, wells, or other works for withdrawal of groundwater. Commenced 1930 Finish 1958
8. The depth of water table 6' approximate
9. So far as it may be available, the type, size and depth of each well or the general specifications of any other works for the withdrawal of groundwater. DUG Wells 12' W. D. & 12' D. D. P.
10. The estimated amount of groundwater withdrawn each year For 150 To 200 Head Cattle
11. The log of formations encountered in the drilling of each well if available. DUG Wells
12. Such other information of a similar nature as may be useful in carrying out the policy of this act, including reference to book and page of any county record.

Signature of Owner Mauld Mardis By Walter Mardis

Date 12-31-63

Three copies to be filed by the owner with the County Clerk and Recorder of the county in which the well is located.

Please answer all questions. If not applicable, so state, otherwise the form will be returned.

Original to the County Clerk and Recorder; Duplicate to the State Engineer; Triplicate to the Montana Bureau of Mines and Geology, and Quaduplicate for the Appropriator.

21333

180109

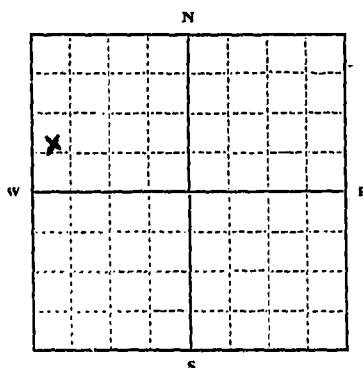
STATE OF MONTANA, COUNTY
OF ROBERTS SS. FILED DEC
31, 1963, AT 4:20 P.M., CO. CLERK

PS "

Howard Lusk
David Jean pulled, dfg.

File No.

DUPLICATE

T. 2N. R. 39E
County ROSEBUDSTATE OF MONTANA
ADMINISTRATOR OF GROUNDWATER CODE
OFFICE OF STATE ENGINEERRECEIVED
JAN 9 1964Declaration of Vested Groundwater Rights
(Under Chapter 237, Montana Session Laws, 1961)I, L. G. BORER, of FORSYTH
(Name of Appropriator) (Address) (Town)
County of ROSEBUD State of MONTANA
have appropriated groundwater according to the Montana laws in effect prior to January 1, 1962, as follows:

NW 1/4 Sec. 25 T. 7N R. 39E

Indicate point of appropriation
and place of use, if possible. Each
small square represents 10 acres.2. The beneficial use on which the claim is based Livestock3. Date or approximate date of earliest beneficial use; and how continuous the use has been 1950 - used annually
for summer pasture4. The amount of groundwater claimed (in miner's inches or gallons per minute) 15 G.P.M.

5. If used for irrigation, give the acreage and description of the lands to which water has been applied and name of the owner thereof

6. The means of withdrawing such water from the ground and the location of each well or other means of withdrawal
Wind or gas engine powered
pump - 15 inch cylinder7. The date of commencement and completion of the construction of the well, wells, or other works for withdrawal of groundwater 19508. The depth of water table 20 ft.9. So far as it may be available, the type, size and depth of each well or the general specifications of any other works for the withdrawal of groundwater
Seismograph hole, reportedly drilled
approximately 90 ft. cased with 4 in. casing, water gives
within 20 feet of surface - cylinder 22 ft. from
surface10. The estimated amount of groundwater withdrawn each year 750,000 Gal.
Estimated max. use - water 250 cfm x 3 days - up to 180 days11. The log of formations encountered in the drilling of each well if available not available

12. Such other information of a similar nature as may be useful in carrying out the policy of this act, including reference to book and page of any county record

Signature of Owner L. G. BorerDate Dec 30 - 1963

Three copies to be filed by the owner with the County Clerk and Recorder of the county in which the well is located.

Please answer all questions. If not applicable, so state, otherwise the form will be returned.

Original to the County Clerk and Recorder; Duplicate to the State Engineer; Triplicate to the Montana Bureau of Mines and Geology, and Quadruplicate for the Appropriator.

21220

179977

STATE OF MONTANA, COUNTY
OF ROSEBUD SS. FILED DEC.
31, 1963, AT 8³⁵ AM, CO. CLERK
2⁰⁰ PP

179977
DEC 31 1963
8 35 AM
CO. CLERK

File No. _____

T. 7 R. 39

DUPLICATE

County Rosebud

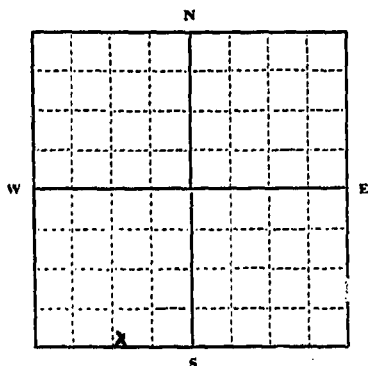
STATE OF MONTANA
ADMINISTRATOR OF GROUNDWATER CODE
OFFICE OF STATE ENGINEER

RECEIVED
JAN 3 1964

Declaration of Vested Groundwater Rights

(Under Chapter 237, Montana Session Laws, 1961)

I, Maud Mardin, of Forsyth
(Name of Appropriator) (Address) (Town)
County of Rosebud State of Montana
have appropriated groundwater according to the Montana laws in effect prior to January 1, 1962, as follows:



SW $\frac{1}{4}$ Sec 24 T. 7 R. 39

Indicate point of appropriation and place of use, if possible. Each small square represents 10 acres.

2. The beneficial use on which the claim is based. Stock Water

3. Date or approximate date of earliest beneficial use; and how continuous the use has been. 1960
Not Continuous

4. The amount of groundwater claimed (in miner's inches or gallons per minute). 8 GAL per Min.

5. If used for irrigation, give the acreage and description of the lands to which water has been applied and name of the owner thereof. Not Applicable

6. The means of withdrawing such water from the ground and the location of each well or other means of withdrawal. Pump

7. The date of commencement and completion of the construction of the well, wells, or other works for withdrawal of groundwater. 1960

8. The depth of water table. Not Sure

9. So far as it may be available, the type, size and depth of each well or the general specifications of any other works for the withdrawal of groundwater. 12 ft deep x 4"

10. The estimated amount of groundwater withdrawn each year. Not Known

11. The log of formations encountered in the drilling of each well if available. PUG Well

12. Such other information of a similar nature as may be useful in carrying out the policy of this act, including reference to book and page of any county record. None

Signature of Owner

Maud Mardin
By Walter Mardin

Date Dec 31 - 63

Three copies to be filed by the owner with the County Clerk and Recorder of the county in which the well is located.

Please answer all questions. If not applicable, so state, otherwise the form will be returned.

Original to the County Clerk and Recorder; Duplicate to the State Engineer; Triplicate to the Montana Bureau of Mines and Geology, and Quadruplicate for the Appropriator.

21335

180111

STATE OF MONTANA, COUNTY
OF ROSEBUD SS- FILED DEC.
31, 1963, AT 4:12 PM, CO. CLERK

D.P.O.

*Reverend Paul
David Jean Hild, Esq.*

Page 1 of 1

County ROSEBUD Twp. 7 NORTH Rge. 41 EAST

[illegible]

File No.

DUPLICATE

T. 7N R. 41E

County Belt

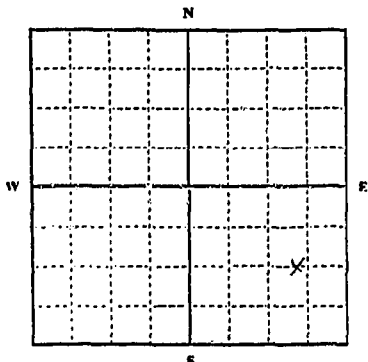
JAN 3 1964

STATE OF MONTANA
ADMINISTRATOR OF GROUNDWATER CODE
OFFICE OF STATE ENGINEER

Declaration of Vested Groundwater Rights

(Under Chapter 227, Montana Session Laws, 1961)

1. JEAN ARMOR WOODWARD MONT FAIRBANKS
(Name of Appropriator) (Address) (Town)
County of Rosebud State of MONT.
have appropriated groundwater according to the Montana laws in effect prior to January 1, 1962, as follows:



Sec. 11 T. 7N R. 41E

Indicate point of appropriation
and place of use, if possible. Each
small square represents 10 acres.

2. The beneficial use on which the claim is based STOCK
WATER
3. Date or approximate date of earliest beneficial use; and how continu-
ous the use has been 1946

4. The amount of groundwater claimed (in miner's inches or gallons
per minute) 7 GALLONS PER MINUTE

5. If used for irrigation, give the acreage and description of the lands
to which water has been applied and name of the owner thereof

6. The means of withdrawing such water from the ground and the loca-
tion of each well or other means of withdrawal PUMP
LINE

7. The date of commencement and completion of the construction of the well, wells, or other works for with-
drawal of groundwater 1946

8. The depth of water table 140'

9. So far as it may be available, the type, size and depth of each well or the general specifications of any other
works for the withdrawal of groundwater 300'

10. The estimated amount of groundwater withdrawn each year 1,009,000

11. The log of formations encountered in the drilling of each well if available

12. Such other information of a similar nature as may be useful in carrying out the policy of this act, including
reference to book and page of any county record

Signature of Owner Jean Armor Woodward

Date 12/27/63

Three copies to be filed by the owner with the County Clerk and Recorder of the county in which the well is located.

Please answer all questions. If not applicable, so state, otherwise the form will be returned.

Original to the County Clerk and Recorder; Duplicate to the State Engineer; Triplicate to the Montana Bureau of
Mines and Geology, and Quadruplicate for the Appropriator.

21043

179798

STATE OF MONTANA, COUNTY
OF ROSEBUD SS. FILED DEC
30, 1963, AT J. C. M., CO. CLERK

2⁰² PL Howard Fair

File No.

T. 7 N R. 41

DUPLICATE

County

STATE OF MONTANA
ADMINISTRATOR OF GROUNDWATER CODE
OFFICE OF STATE ENGINEER

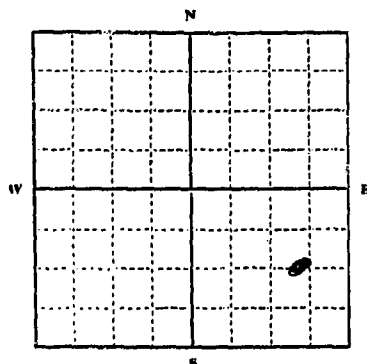
RECEIVED
JAN 3 1964
ENGINEER

Declaration of Vested Groundwater Rights

(Under Chapter 237, Montana Session Laws, 1961)

1. JEAN ARMOT WOODWARD MONT FOOTSVILLY
(Name of Appropriator) (Address) (Town)

County of ROSCOE State of MONT
have appropriated groundwater according to the Montana laws in effect prior to January 1, 1962, as follows:



$\frac{1}{4}$ Sec. 17 T. 7 N R. 41 E

Indicate point of appropriation and place of use, if possible. Each small square represents 10 acres.

2. The beneficial use on which the claim is based STOCK WATER
3. Date or approximate date of earliest beneficial use; and how continuous the use has been 1947
4. The amount of groundwater claimed (in miner's inches or gallons per minute) 7 GALLONS PER MINUTE
5. If used for irrigation, give the acreage and description of the lands to which water has been applied and name of the owner thereof
6. The means of withdrawing such water from the ground and the location of each well or other means of withdrawal PUMP CABIN
7. The date of commencement and completion of the construction of the well, wells, or other works for withdrawal of groundwater NOT KNOWN
8. The depth of water table 160
9. So far as it may be available, the type, size and depth of each well or the general specifications of any other works for the withdrawal of groundwater
10. The estimated amount of groundwater withdrawn each year 100,000
11. The log of formations encountered in the drilling of each well if available
12. Such other information of a similar nature as may be useful in carrying out the policy of this act, including reference to book and page of any county record

Signature of Owner

Date 12/27/63

Three copies to be filed by the owner with the County Clerk and Recorder of the county in which the well is located.

Please answer all questions. If not applicable, so state, otherwise the form will be returned.

Original to the County Clerk and Recorder; Duplicate to the State Engineer; Triplicate to the Montana Bureau of Mines and Geology, and Quadruplicate for the Appropriator.

21042

179797

STATE OF MONTANA, COUNTY
OF ROSEBUD SS. FILED DE
30, 1963, AT 3:44 PM, CO. CLERK

Y
C.
K

2nd 7th Howard Smith

File No.

T. 7N R. 41E

DUPLICATE

County Rosebud

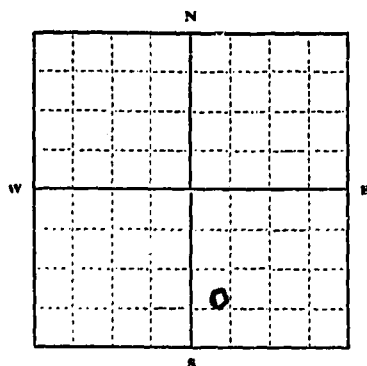
STATE OF MONTANA
ADMINISTRATOR OF GROUNDWATER CODE
OFFICE OF STATE ENGINEER

RECEIVED
DEC 23 1963

Declaration of Vested Groundwater Rights STATE ENGINEER

(Under Chapter 237, Montana Session Laws, 1961)

1. J. H. Lee, of Forsyth
(Name of Appropriator) (Address) (Town)
County of Rosebud State of Montana
have appropriated groundwater according to the Montana laws in effect prior to January 1, 1962, as follows:



1/4 Sec. 19 T. 7N R. 41E

Indicate point of appropriation and place of use, if possible. Each small square represents 10 acres.

2. The beneficial use on which the claim is based stock water

3. Date or approximate date of earliest beneficial use; and how continuous the use has been About 1950. Used continually each year since

4. The amount of groundwater claimed (in miner's inches or gallons per minute) 6 gallons per minute

5. If used for irrigation, give the acreage and description of the lands to which water has been applied and name of the owner thereof

6. The means of withdrawing such water from the ground and the location of each well or other means of withdrawal windmill and also gasoline motor

7. The date of commencement and completion of the construction of the well, wells, or other works for withdrawal of groundwater About 1950

8. The depth of water table

9. So far as it may be available, the type, size and depth of each well or the general specifications of any other works for the withdrawal of groundwater drilled, cased with 4 in pipe about 160 ft deep

10. The estimated amount of groundwater withdrawn each year 144,000 gal

11. The log of formations encountered in the drilling of each well if available

12. Such other information of a similar nature as may be useful in carrying out the policy of this act, including reference to book and page of any county record

Signature of Owner J. H. Lee

Date Dec. 18, 1963

Three copies to be filed by the owner with the County Clerk and Recorder of the county in which the well is located.

Please answer all questions. If not applicable, so state, otherwise the form will be returned.

Original to the County Clerk and Recorder; Duplicate to the State Engineer; Triplicate to the Montana Bureau of Mines and Geology, and Quadruplicate for the Appropriator.

179523

STATE OF MONTANA, COUNTY
OF ROSEBUD SS. FILED DEC.
19, 1933 AT 10 AM, CO-CLERK
2" *Howard L. Lint*

File No.

DUPLICATE

STATE OF MONTANA
ADMINISTRATOR OF GROUNDWATER CODE
OFFICE OF STATE ENGINEER

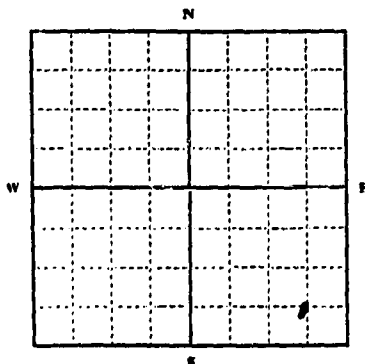
T. 7 N. R. 4 E.
County. **ROSEBUD**
JAN 3 1964

STATE ENGINEER

Declaration of Vested Groundwater Rights

(Under Chapter 237, Montana Session Laws, 1961)

JEAN ARMOR WOODWARD of MONT FOOTSMITH
(Name of Appropriator) (Address) (Town)
County of ROSEBUD State of MONTANA
have appropriated groundwater according to the Montana laws in effect prior to January 1, 1962, as follows:



1/4 Sec. 23, T. 7 N. R. 4 E.
Indicate point of appropriation and place of use, if possible. Each small square represents 10 acres.

2. The beneficial use on which the claim is based. STOCK
WATER

3. Date or approximate date of earliest beneficial use; and how continuous the use has been. 1946

4. The amount of groundwater claimed (in miner's inches or gallons per minute) 7.9 GALLONS PER MINUTE

5. If used for irrigation, give the acreage and description of the lands to which water has been applied and name of the owner thereof

6. The means of withdrawing such water from the ground and the location of each well or other means of withdrawal PUMP
ENGINE

7. The date of commencement and completion of the construction of the well, wells, or other works for withdrawal of groundwater. 1946

8. The depth of water table. 175'

9. So far as it may be available, the type, size and depth of each well or the general specifications of any other works for the withdrawal of groundwater

10. The estimated amount of groundwater withdrawn each year. 1009,000

11. The log of formations encountered in the drilling of each well if available

12. Such other information of a similar nature as may be useful in carrying out the policy of this act, including reference to book and page of any county record

Signature of Owner

Date

Three copies to be filed by the owner with the County Clerk and Recorder of the county in which the well is located.

Please answer all questions. If not applicable, so state, otherwise the form will be returned.

Original to the County Clerk and Recorder; Duplicate to the State Engineer; Triplicate to the Montana Bureau of Mines and Geology, and Quadruplicate for the Appropriator.

21039

179794

STATE OF MONTANA, COUNTY
OF ROSEBUD SS. FILED DEC
30, 1963, AT 1:44 PM, CO. CLERK

2nd Pl Howard Fair

File No.

DUPLICATE

T. 7^N R. 41^E 24
County

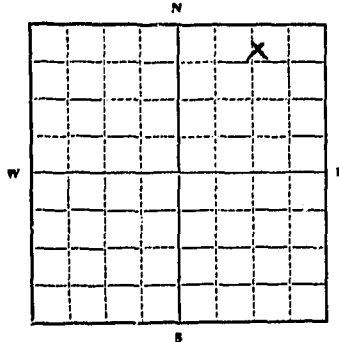
STATE OF MONTANA
ADMINISTRATOR OF GROUNDWATER CODE
OFFICE OF STATE ENGINEER

RECEIVED
DEC 30 1963
STATE ENGINEER

Declaration of Vested Groundwater Rights

(Under Chapter 237, Montana Session Laws, 1961)

1. Marjorie & R. Kent Montgomery, of Rosebud (Town)
(Name of Appropriator) (Address)
County of Rosebud State of Montana
have appropriated groundwater according to the Montana laws in effect prior to January 1, 1962, as follows:



NE 1/4 Sec. 24 T. 7N R. 41E

Indicate point of appropriation
and place of use, if possible.
Each small square represents 10
acres.

2. The beneficial use on which the claim is based.....
livestock water
3. Date or approximate date of earliest beneficial use; and how con-
tinuous the use has been unknown prior to 1955,
at which time we bought this ranch.
4. The amount of groundwater claimed (in miner's inches or gallons
per minute)..... 8 gallons per minute
5. If used for irrigation, give the acreage and description of the lands
to which water has been applied and name of the owner thereof
.....
6. The means of withdrawing such water from the ground and the
location of each well or other means of withdrawal.....
pump jack and gasoline engine
7. The date of commencement and completion of the construction of the well, wells, or other works for with-
drawal of groundwater..... unknown
8. The depth of water table..... App. 90 feet
9. So far as it may be available, the type, size and depth of each well or the general specifications of any other
works for the withdrawal of groundwater..... 5 inch casing, 1 1/2 pipe,
depth unknown; the well has 5 joints of 20 ft. pipe
10. The estimated amount of groundwater withdrawn each year..... 53,000 gallon
11. The log of formations encountered in the drilling of each well if available..... unknown
12. Such other information of a similar nature as may be useful in carrying out the policy of this act, including
reference to book and page of any county record.....

Signature of Owner R. Kent Montgomery
Date..... Dec. 26, 1963

Three copies to be filed by the owner with the County Clerk and Recorder of the county in which the well is located.

Please answer all questions. If not applicable, so state, otherwise the form will be returned.

Original to the County Clerk and Recorder; duplicate to the State Engineer; Triplicate to the Montana Bureau of Mines and Geology, and Quadruplicate for the Appropriator.

15821

10754

STATE OF MONTANA, COUNTY
OF ROSEBUD SS. FILED DEC.
27th 1963, AT 2:00 PM, CO. CLERK

Dawson Lait
by: Ellen Clark, Dpt.

File No.

MONTANA WATER RESOURCES BOARD

T. 7N R. 41

DUPLICATE

RECEIVED

County Lebanon

LOG

MAY 18 1968

STATE OF MONTANA

ADMINISTRATOR OF GROUNDWATER CODE

OFFICE OF STATE ENGINEER

Top of Ground

(Elev. above sea level.....)

Notice of Completion of Groundwater Appropriation by Means of Well

DEVELOPED AFTER JANUARY 1, 1962

(Under Chapter 237, Montana Session Laws, 1961)

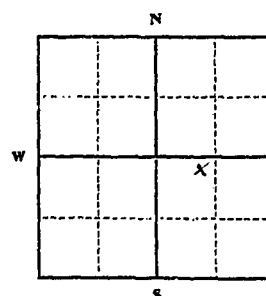
Owner J. P. Lee Address Lebanon, Mont.Driller Robert J. Lee Address Lebanon, Mont.

Date of Notice of appropriation of groundwater.....

Date well started 4/1/68 Date completed 4/1/68Type of well Drilled Equipment used Packer
(Dug, Driven, bored or drilled) (Churn drill, rotary or other)Water use: Domestic ☐ Municipal ☐ Stock ☒ Irrigation ☐
Industrial ☐ Drainage ☐ Other ☐

Indicate on the diagram the character and thickness of the different strata met with in drilling, such as soil, clay, shale, gravel, rock or sand, etc. Show depth at which water is encountered, thickness and character of water-bearing strata and height to which the water rises in the well.

Size of Drilled Hole	Size and Weight of Casing	From (Feet)	To (Feet)	PERFORATIONS		
				Kind Size	From (Feet)	To (Feet)
4"	6" I.D. 8' Thick 13' per ft. 5 1/2" Plastic	0	45	Vertical Slotted	35	45
		0	60	1/4" Drus holes	40	60



Static Water Level for non-flowing well
.....32 feet.

Shut-in Pressure for Flowing Well Not Applicable

Pumping Water Level.....36 feet
at.....8 gal. per minute.

Discharge in gal. per min. of flowing well

How Tested.....Not Applicable

Length of Test.....2 hrs.

Remarks: (Gravel packing, cementing, packers, type of shut-off)
.....Not Applicable

.....1/4 Sec. 28 T. 7N R. 41
Indicate location of well and place of use, if possible. Each small square represents 40 acres.

(Continue on reverse side)

USE—If used for irrigation, industrial, drainage or other. Explain, state number of acres and location or other data (i.e.: Lot, Block and Addition).

Not Applicable

Show exact depth of bottom.

This form to be prepared by driller, and three copies to be filed by the owner with the County Clerk and Recorder in the county in which the well is located, tissue copy to be retained by driller.

Please answer all questions. If not applicable, so state, otherwise the form will be returned.

Driller's License Number 104

Robert J. Lee
Driller's Signature

44, 129

190258

STATE OF MONTANA, ss.
COUNTY OF ROSEBURG

Filed on the 8th day of May

1908 at 2:50 o'clock P. M.

Howard J. J. J.
County Clerk & Recorder

By Betty M. Antine
Deputy

File No.

DUPLICATE

T. 7N R. 41E

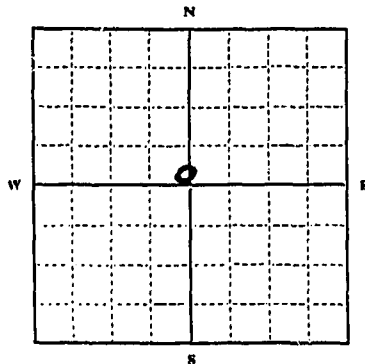
County. Rose -

STATE OF MONTANA
ADMINISTRATOR OF GROUNDWATER CODE
OFFICE OF STATE ENGINEER

R. F. FORD
DEC 23 1963

Declaration of Vested Groundwater Rights STATE ENGINEER
(Under Chapter 237, Montana Session Laws, 1961)

1. J. R. Lee, of Forsyth
(Name of Appropriator) (Address) (Town)
County of Rosebud State of Montana
have appropriated groundwater according to the Montana laws in effect prior to January 1, 1962, as follows:



1/4 Sec. 34 T. 7N R. 41E

Indicate point of appropriation and place of use, if possible. Each small square represents 10 acres.

2. The beneficial use on which the claim is based Stock water
3. Date or approximate date of earliest beneficial use; and how continuous the use has been. About 1943
4. The amount of groundwater claimed (in miner's inches or gallons per minute) 6 gal per minute
5. If used for irrigation, give the acreage and description of the lands to which water has been applied and name of the owner thereof
6. The means of withdrawing such water from the ground and the location of each well or other means of withdrawal gasoline meter and pumpjack
7. The date of commencement and completion of the construction of the well, wells, or other works for withdrawal of groundwater about 1943
8. The depth of water table
9. So far as it may be available, the type, size and depth of each well or the general specifications of any other works for the withdrawal of groundwater drilled, 4 inch casing, do not know depth, Pumping from about 60 ft
10. The estimated amount of groundwater withdrawn each year 270,000 gallons
11. The log of formations encountered in the drilling of each well if available
12. Such other information of a similar nature as may be useful in carrying out the policy of this act, including reference to book and page of any county record

Signature of Owner J. R. Lee

Date Dec. 18, 1963

Three copies to be filed by the owner with the County Clerk and Recorder of the county in which the well is located.

Please answer all questions. If not applicable, so state, otherwise the form will be returned.

Original to the County Clerk and Recorder; Duplicate to the State Engineer; Triplicate to the Montana Bureau of Mines and Geology, and Quadruplicate for the Appropriator.

11923

179524

STATE OF MONTANA, COUNTY
OF ROSEBUD SS- FILED DEC.
19, 1963 AT 10 AM, CO-CLERK
2nd Howard Tait

GW

Approved Stock Form—State Publishing Co., Helena, Montana—42234

File No.

T. 7 N R. 41 E

DUPLICATE

County

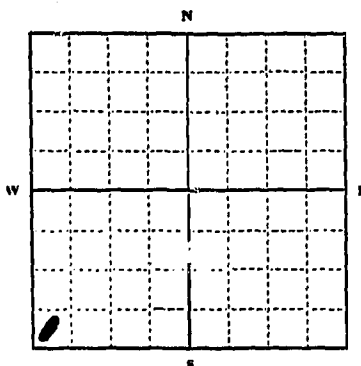
STATE OF MONTANA
ADMINISTRATOR OF GROUNDWATER CODE
OFFICE OF STATE ENGINEER

JAN 3 1964

Declaration of Vested Groundwater Rights ENGINEER
(Under Chapter 237, Montana Session Laws, 1961)

1. J. L. ARMOR Woodward, of MONT FOURSKITH
(Name of Appropriator) (Address) (Town)

County of ROSEBUD State of MONT
have appropriated groundwater according to the Montana laws in effect prior to January 1, 1962, as follows:



1/4 Sec. 35 T. 7 R. 41E
Indicate point of appropriation
and place of use, if possible. Each
small square represents 10 acres.

2. The beneficial use on which the claim is based Stock
WATER & HOUSE USE

3. Date or approximate date of earliest beneficial use; and how continuous the use has been NOT KNOWN

4. The amount of groundwater claimed (in miner's inches or gallons per minute) 10 GALLONS PER MINUTE

5. If used for irrigation, give the acreage and description of the lands to which water has been applied and name of the owner thereof

6. The means of withdrawing such water from the ground and the location of each well or other means of withdrawal FLOW

7. The date of commencement and completion of the construction of the well, wells, or other works for withdrawal of groundwater.

8. The depth of water table FLOW

9. So far as it may be available, the type, size and depth of each well or the general specifications of any other works for the withdrawal of groundwater.

10. The estimated amount of groundwater withdrawn each year 5,184,000

11. The log of formations encountered in the drilling of each well if available.

12. Such other information of a similar nature as may be useful in carrying out the policy of this act, including reference to book and page of any county record.

Signature of Owner

Date 12/27/63

Three copies to be filed by the owner with the County Clerk and Recorder of the county in which the well is located.

Please answer all questions. If not applicable, so state, otherwise the form will be returned.

Original to the County Clerk and Recorder; Duplicate to the State Engineer; Triplicate to the Montana Bureau of Mines and Geology, and Quadruplicate for the Appropriator.

21278

179793

STATE OF MONTANA, COUNTY
OF ROSEBUD SS. FILED
30, 1963, AT 8:00 AM, CO. CLERK

2nd Howard Fair

GROUNDWATER INDEX

Page 1 of 1

County, ROSEBUD Twp. 7 NORTH Rge. 42 EAST

[illegible]

File No.

DUPLICATE

check location on plat.

T. 7N R. 42E

County Rosebud.

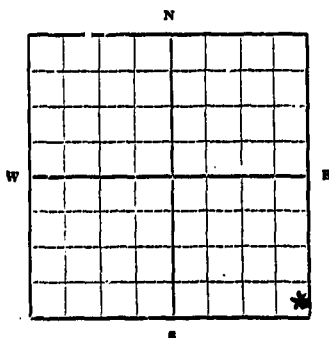
STATE OF MONTANA
ADMINISTRATOR OF GROUNDWATER CODE
OFFICE OF STATE ENGINEER

RECEIVED

Declaration of Vested Groundwater Rights
(Under Chapter 237, Montana Session Laws, 1961)

STATE ENGINEER

1. Ema L. Stuart of Rosebud
(Name of Appropriator) (Address)
County of Rosebud State of Montana (Town)
have appropriated groundwater according to the Montana laws in effect prior to January 1, 1962, as follows:



N.E. 1/4 Sec. 2 T. 7N R. 42E

Indicate point of appropriation and place of use, if possible. Each small square represents 10 acres.

2. The beneficial use on which the claim is based stock water

3. Date or approximate date of earliest beneficial use; and how continuous the use has been April 15 - 1955

4. The amount of groundwater claimed (in miner's inches or gallons per minute) 3921 per min.

5. If used for irrigation, give the acreage and description of the lands to which water has been applied and name of the owner thereof

6. The means of withdrawing such water from the ground and the location of each well or other means of withdrawal windmill pump

7. The date of commencement and completion of the construction of the well, wells, or other works for withdrawal of groundwater

8. The depth of water table 140 ft.

9. So far as it may be available, the type, size and depth of each well or the general specifications of any other works for the withdrawal of groundwater 141 ft deep drilled

10. The estimated amount of groundwater withdrawn each year used occasionally

11. The log of formations encountered in the drilling of each well if available

12. Such other information of a similar nature as may be useful in carrying out the policy of this act, including reference to book and page of any county record

Signature of Owner Ema L. Stuart

Date Rosebud Dec 4 1962

Three copies to be filed by the owner with the County Clerk and Recorder of the county in which the well is located.

Please answer all questions. If not applicable, so state, otherwise the form will be returned.

Original to the County Clerk and Recorder; duplicate to the State Engineer; Triplicate to the Montana Bureau of Mines and Geology and Quadruplicate for the Appropriator.

176996

STATE OF MONTANA } ss.
COUNTY OF ROSSFORD }

Filed on the 32nd day of December

1962 at 4:00 o'clock P.M.

Shirley L. Hill
County Clerk & Recorder

By Betty M. Ferguson
\$2.00 Clerk