

County Sanders

STATE OF MONTANA
ADMINISTRATOR OF GROUNDWATER CODE
MONTANA WATER RESOURCES BOARD
NOTICE OF APPROPRIATION OF GROUNDWATER
(Under Chapter 237, Montana Session Laws, 1961, as amended)

After filing a notice of appropriation, in order to acquire a right based thereon, the person must, within ninety (90) days, commence actual excavation and diligently prosecute construction of a well and, upon its completion, file a notice of completion with the County Clerk of the county in which the appropriation is located.

Three copies of this notice are to be filed with the County Clerk and Recorder of the county in which the well is located.

Please answer all questions. If not applicable, so state, otherwise the form may be returned.

1. I, Whitepine Cemetery District, of Trout Creek
(Name of Appropriator) (Address) (Town)

County of Sanders, State of Montana, intend to appropriate groundwater in accordance with Chapter 237, Montana Session Laws of 1961.

2. The beneficial use to which water is to be applied is irrigation & water
for maintaining cemetery grounds.
(describe lands to be benefited, if for irrigation)

3. The rate of use in gallons per minute or miner's inches of groundwater claimed 300 GPM

The estimated amount of groundwater to be used annually 130,000 gallons.

4. The annual period (inclusive dates) of intended use April 1 through Nov. 30.

5. The probable or intended date of first beneficial use April 1, 1974

probable or intended date of commencement and completion of the well* or wells* (wells)
during year of 1973, if possible.

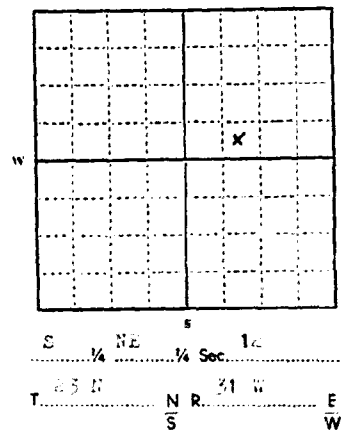
7. The location, type, size and depth of well or wells contemplated 6" steel casing.
300' depth.

8. The probable or estimated depth of the water-table or artesian aquifer 250'

9. The name, address, and license number of the driller engaged

10. Give such other similar information as may be useful in carrying out the policy of this act

For Administrator's Use
File 1580-74
April 27, 1973



LOCATE WELL OR OTHER MEANS OF DEVELOPMENT AS ACCURATELY AS POSSIBLE ON THE PLAT.

Signature of Appropriator [Signature] Date June 27, 1973
Member, Board of Trustees.

*As defined in the Code Sec. 1 (c) "Well" means any artificial opening or excavation in the ground, however made, by which groundwater can be obtained or through which it flows under natural pressure or is artificially withdrawn.

54665

904

128501

I received and filed
this instrument for record on the 27th
day of June 1913
at 1:50 o'clock P.
Helen Vaughn
County Recorder
Fee 37.00

7

STATE OF MONTANA
ADMINISTRATOR OF GROUNDWATER CODE
MONTANA WATER RESOURCES BOARD
NOTICE OF APPROPRIATION OF GROUNDWATER
(Under Chapter 237, Montana Session Laws, 1961, as amended)

After filing a notice of appropriation, in order to acquire a right based thereon, the person must, within ninety (90) days, commence actual excavation and diligently prosecute construction of a well and, upon its completion, file a notice of completion with the County Clerk of the county in which the appropriation is located.

Three copies of this notice are to be filed with the County Clerk and Recorder of the county in which the well is located.

Please answer all questions. If not applicable, so state, otherwise the form may be returned.

Svelyk Wetzlar (Name of Appropriator) Thorpeon Falls, Mont (Town)

County of Sanders State of Montana, intend to appropriate groundwater in accordance with Chapter 237, Montana Session Laws of 1961.

2. The beneficial use to which water is to be applied is Irrigation, Domestic, & Stock

NW 1/4 of Sec 5 T21 R29 (Describe lands to be benefited, if for irrigation)

3. The rate of use in gallons per minute or miner's inches of groundwater claimed 200 gal per minute

The estimated amount of groundwater to be used annually 999,999 gallons

4. The annual period (inclusive dates) of intended use Year Around

5. The probable or intended date of first beneficial use Sept 30, 1973

6. The probable or intended date of commencement and completion of the well* or wells* well was started in April 1973 well driller moved out but will start again in Aug 73

7. The location, type, size and depth of well or wells contemplated NW 1/4 Sec 5 T21 R29

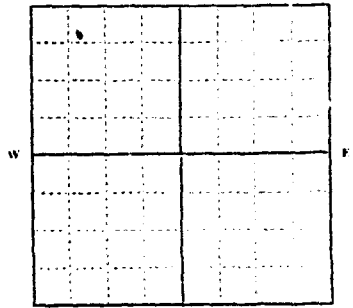
Drilled well 6" casing Estimated depth 400'

8. The probable or estimated depth of the water-table or artesian aquifer 369'

9. The name, address, and license number of the driller engaged Gary Kane

St. Regis, Mont

10. Give such other similar information as may be useful in carrying out the policy of this act



For Administrator's Use
File 70-1-113-115
Wetzlar, Svelyk & H. Well

1/4 1/4 Sec. 5
T. 21 N. R. 29 E. -
S. W.

LOCATE WELL OR OTHER MEANS OF DEVELOPMENT AS ACCURATELY AS POSSIBLE ON THE PLAT.

Signature of Appropriator [Signature] Date 9-1-73

*As defined in the Code Sec. 1-1-1 "Well" means any artificial opening or excavation in the ground, however made, by which groundwater can be obtained or through which it flows under natural pressures or is artificially withdrawn.

5-10-66

STATE OF MONTANA
ADMINISTRATOR OF GROUNDWATER CODE
MONTANA WATER RESOURCES BOARD
NOTICE OF APPROPRIATION OF GROUNDWATER
(Under Chapter 237, Montana Session Laws, 1961, as amended)

After filing a notice of appropriation, in order to acquire a right based thereon, the person must, within ninety (90) days, commence actual excavation and diligently prosecute construction of a well and, upon its completion, file a notice of completion with the County Clerk of the county in which the appropriation is located.

Three copies of this notice are to be filed with the County Clerk and Recorder of the county in which the well is located.

Please answer all questions. If not applicable, so state, otherwise the form may be returned.

Name of Appropriator Arlyk Ketzler Town Arlyk Address Arlyk, Montana (Town)

County of Sanders State of Montana, intend to appropriate groundwater in accordance with Chapter 237, Montana Session Laws of 1961.

2. The beneficial use to which water is to be applied is Irrigation Domestic, or Stock
1111 (describe lands to be benefited, if for irrigation)

3. The rate of use in gallons per minute or miner's inches of groundwater claimed 200 gal per minute

The estimated amount of groundwater to be used annually 999,999 gallons

4. The annual period (inclusive dates) of intended use Year around

5. The probable or intended date of first beneficial use September 1975

6. The probable or intended date of commencement and completion of the well* or wells* well was started in April 1975 well driller moved out but will start again in Apr 75

7. The location, type, size and depth of well or wells contemplated Sec 5121 R29W

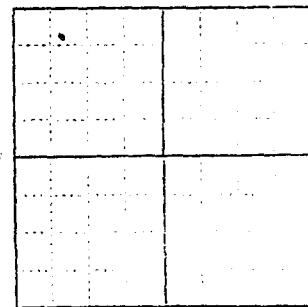
Drilled well 6" casing set to depth 400'

8. The probable or estimated depth of the water-table or artesian aquifer 300'

9. The name, address, and license number of the driller engaged Gary Kane
St. Keris, Ont

10. Give such other similar information as may be useful in carrying out the policy of this act

For Administrator's Use
File Arlyk Ketzler
Arlyk, Montana



Section 5
T. 21 N. R. 29 E.
S. W.

LOCATE WELL OR OTHER MEANS OF DEVELOPMENT AS ACCURATELY AS POSSIBLE ON THE PLAT.

Signature of Appropriator Arlyk Ketzler Date 9/1/75

*As defined in the 1961 Session Laws, Chapter 237, the term "well" means any artificial opening in the ground, however made, by which groundwater can be obtained for domestic, stock, or other purposes, or for artificial withdrawal.

907 128513

I received and filed
this instrument on the 2nd
day of June 1973
at 8:40 o'clock A.M.
Doris Vaughn
County Recorder
by
Linda Swann, Dep
IN T

File No.

T. 21 R. 30

DUPLICATE

County Sanders

STATE OF MONTANA
ADMINISTRATOR OF GROUNDWATER CODE
OFFICE OF STATE ENGINEER

Notice of Appropriation of Groundwater

(Under Chapter 237, Montana Session Laws, 1961)

1. I, Susan M. Thayer
Susan L. Thayer
June M. Thayer of Box 276 Thompson Falls
(Name of Appropriator) (Address) (Town)
County of Sanders, State of Montana, intend to appropriate groundwater in accordance with Chapter 237, Montana Session Laws of 1961.

2. The beneficial use to which water is to be applied is water for stock
(describe lands to be benefited, if for irrigation)

3. The rate of use in gallons per minute or miner's inches of groundwater claimed spring
capacity unknown

4. The annual period (inclusive dates) of intended use annually

5. The probable or intended date of first beneficial use 1935

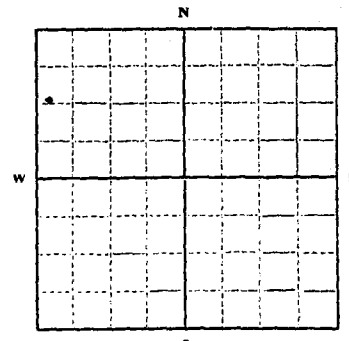
6. The probable or intended date of commencement and completion of the well* or wells*

7. The location, type, size and depth of well or wells contemplated

8. The probable or estimated depth of the water table or artesian aquifer unknown

9. Name, address and license number of the driller engaged none

10. Give such other similar information as may be useful in carrying out the policy of this act



12544, 700
10 12 17 111

NW 1/4 Sec. 1 T. 21 R. 30
Locate well or other means of development as accurately as possible on the plat.

Signature of Appropriator June M. Thayer
Date June 27, 1973

* As defined in the Code Sec. 1 (c) "Well" means any artificial opening or excavation in the ground, however made, by which groundwater can be obtained or through which it flows under natural pressures or is artificially withdrawn."

Three copies of this notice are to be filed with County Clerk and Recorder of the county in which the well is located.

Please answer all questions. If not applicable, so state, otherwise the form will be returned.

Original to the County Clerk and Recorder; duplicate to the State Engineer; Triplicate to the Montana Bureau of Mines and Geology and Quadruplicate for the Appropriator.

5-4, 009

920

128484

INDEXED

I received and filed

this document for serial no. 27

date June 13

at 10:12

Doris Vaughn

County Recorder

Fee \$ by

Linda Greene, Dep.



File No.

T. 21 R. 30

DUPLICATE

County Sanders

STATE OF MONTANA
ADMINISTRATOR OF GROUNDWATER CODE
OFFICE OF STATE ENGINEER

Notice of Appropriation of Groundwater

(Under Chapter 237, Montana Session Laws, 1961)

Susan M. Thayer
Susan L. Thayer
June M. Thayer

1. I, _____ of Box 276 Thompson Falls, Mont.
(Name of Appropriator) (Address) (Town)

County of Sanders, State of Montana, intend to appropriate groundwater in accordance with Chapter 237, Montana Session Laws of 1961.

2. The beneficial use to which water is to be applied is household, irrigation (yard)
water for stock
(describe lands to be benefited, if for irrigation)

3. The rate of use in gallons per minute or miner's inches of groundwater claimed spring --
capacity unknown

4. The annual period (inclusive dates) of intended use annually

5. The probable or intended date of first beneficial use 1935

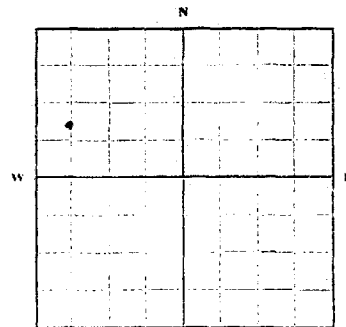
6. The probable or intended date of commencement and completion of the well* or wells*

7. The location, type, size and depth of well or wells contemplated

8. The probable or estimated depth of the water table or artesian aquifer unknown

9. Name, address and license number of the driller engaged none

10. Give such other similar information as may be useful
in carrying out the policy of this act



125-185, 1961
1964 27 1123
1967 27 1123

NW 1/4 Sec. 1 T. 21 R. 30
Locate well or other means of development as accurately as possible on the plat

Signature of Appropriator: *June M. Thayer*
Date: June 27, 1973

* As defined in the Code Sec. 1-1-1 "Well" means any artificial opening or excavation in the ground, however made, by which groundwater can be obtained or through which it flows under natural pressures or is artificially withdrawn."

Three copies of this notice are to be filed with County Clerk and Recorder of the county in which the well is located.

Please answer all questions. If not applicable, so state, otherwise the form will be returned.

Original to the County Clerk and Recorder; duplicate to the State Engineer; Triplicate to the Montana Bureau of Mines and Geology and Quadruplicate for the Appropriator.

54667

1901

128485

INDEXED

I received and filed

this instrument for record on the 27

day of June 1913

at 10:14 o'clock A. M.

Reyie Vaughn

County Recd. Tax

For 1.00

by

Linda Braune, D. P.

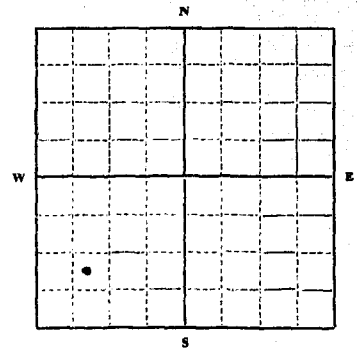
File No. _____ T. 21 R. 30
 DUPLICATE County Sanders

STATE OF MONTANA
 ADMINISTRATOR OF GROUNDWATER CODE
 OFFICE OF STATE ENGINEER

Notice of Appropriation of Groundwater

(Under Chapter 237, Montana Session Laws, 1961)

- Susan L. Thayer
Susan M. Thayer
Jane M. Thayer
1. I, _____, of Box 267 Thompson Falls
 (Name of Appropriator) (Address) (Town)
 County of Sanders, State of Montana intend to appropriate groundwater in accordance with Chapter 237, Montana Session Laws of 1961.
2. The beneficial use to which water is to be applied is water for stock
 (describe lands to be benefited, if for irrigation)
3. The rate of use in gallons per minute or miner's inches of groundwater claimed spring --
capacity unknown
4. The annual period (inclusive dates) of intended use annually
5. The probable or intended date of first beneficial use 1935
6. The probable or intended date of commencement and completion of the well* or wells*
7. The location, type, size and depth of well or wells contemplated.
8. The probable or estimated depth of the water table or artesian aquifer unknown
9. Name, address and license number of the driller engaged none
10. Give such other similar information as may be useful in carrying out the policy of this act



20452, 402
from 2717B
111 B 111

SW 1/4 Sec. 1 T. 21 R. 30
 Locate well or other means of development as accurately as possible on the plat.

Signature of Appropriator Jane M. Thayer
 Date June 27, 1973

* As defined in the Code Sec. 1 (c) "Well" means any artificial opening or excavation in the ground, however made, by which groundwater can be obtained or through which it flows under natural pressures or is artificially withdrawn."

Three copies of this notice are to be filed with County Clerk and Recorder of the county in which the well is located.
 Please answer all questions. If not applicable, so state, otherwise the form will be returned.
 Original to the County Clerk and Recorder; duplicate to the State Engineer; Triplicate to the Montana Bureau of Mines and Geology and Quadruplicate for the Appropriator.

54667

902

128486

INDEXED

I received and filed
this instrument for record on the 27th
day of June 73
10116 of Book A in
Depts Vaught
County Recorder
see 1st by

Linda Browne, Dep

File No.

T. 21 R. 30

DUPLICATE

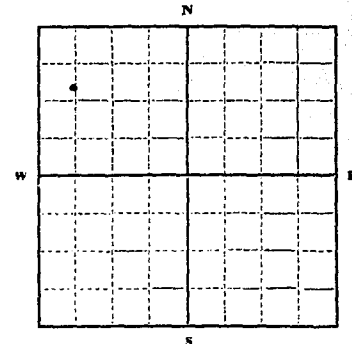
County Sanders

STATE OF MONTANA
ADMINISTRATOR OF GROUNDWATER CODE
OFFICE OF STATE ENGINEER

Notice of Appropriation of Groundwater

(Under Chapter 237, Montana Session Laws, 1961)

- Susan M. Thayer
Susan L. Thayer
June M. Thayer
- I, June M. Thayer of Box 276 Thompson Falls (Address) (Town) Sanders County of Sanders, State of Montana, intend to appropriate groundwater in accordance with Chapter 237, Montana Session Laws of 1961.
 - The beneficial use to which water is to be applied is household
(describe lands to be benefited, if for irrigation)
 - The rate of use in gallons per minute or miner's inches of groundwater claimed spring —
capacity unknown
 - The annual period (inclusive dates) of intended use annually
 - The probable or intended date of first beneficial use 1935
 - The probable or intended date of commencement and completion of the well* or wells*
 - The location, type, size and depth of well or wells contemplated
 - The probable or estimated depth of the water table or artesian aquifer unknown
 - Name, address and license number of the driller engaged none
 - Give such other similar information as may be useful in carrying out the policy of this act



108457, 1963
108457, 1973
108457, 1977

NW 1/4 Sec. 1 T. 21 R. 30
Locate well or other means of development as accurately as possible on the plat.

Signature of Appropriator June M. Thayer

Date June 27, 1973

* As defined in the Code Sec. 1 (c) "Well" means any artificial opening or excavation in the ground, however made, by which groundwater can be obtained or through which it flows under natural pressures or is artificially withdrawn."

Three copies of this notice are to be filed with County Clerk and Recorder of the county in which the well is located.

Please answer all questions. If not applicable, so state, otherwise the form will be returned.

Original to the County Clerk and Recorder; duplicate to the State Engineer; Triplicate to the Montana Bureau of Mines and Geology and Quadruplicate for the Appropriator.

4666

903

128487

INDEXED

I received and filed

this statement for report on the 27
day of June 23
at 10:15 A.M.

Wesley Wright

by

Wanda Brown, Dep

File No. 744

T. 21 R. 21

DUPLICATE

County BEAUFORT

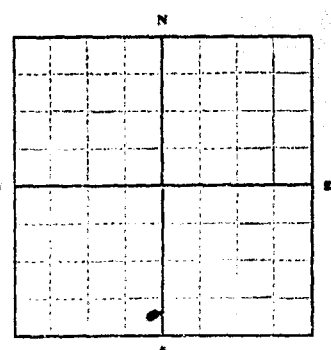
STATE OF MONTANA
ADMINISTRATOR OF GROUNDWATER CODE
OFFICE OF STATE ENGINEER

Notice of Appropriation of Groundwater
(Under Chapter 237, Montana Session Laws, 1961)

- I, Robert A. Johnson, of Beaumont, Montana, (Name of Appropriator) Beaumont (Address) Beaumont (Town) County of Beaumont, State of Montana, intend to appropriate groundwater in accordance with Chapter 237, Montana Session Laws of 1961.
- The beneficial use to which water is to be applied is irrigation (describe lands to be benefited, if for irrigation)
- The rate of use in gallons per minute or miner's inches of groundwater claimed
- The annual period (inclusive dates) of intended use Year around
- The probable or intended date of first beneficial use 1968
- The probable or intended date of commencement and completion of the well* or wells*
- The location, type, size and depth of well or wells contemplated 35 feet
- The probable or estimated depth of the water table or artesian aquifer Hand dug
- Name, address and license number of the driller engaged

10. Give such other similar information as may be useful in carrying out the policy of this act.

Approx. 8 acres



SW 1/4 Sec. 21, T. 21, R. 21
Locate well or other means of development as accurately as possible on the plat.

Signature of Appropriator [Signature]
Date April 10, 1969

* As defined in the Code Sec. 1-10 "Well" means any artificial opening or excavation in the ground, however made, by which groundwater can be obtained or through which it flows under natural pressures or is artificially withdrawn.

Three copies of this notice are to be filed with County Clerk and Recorder of the county in which the well is located.

Please answer all questions. If not applicable, so state, otherwise the form will be returned.

Original to the County Clerk and Recorder; duplicate to the State Engineer; Triplicate to the Montana Bureau of Mines and Geology and Quaduplicate for the Appropriator.

244
INDEXED

115730

I received and have
this instrument for record on the 18
day of April 1969
at 1:00 o'clock A.
Barbara Jackson
County Recorder
Fee \$1.00

Dee Wright, Secy.

MONT
COUNTY

MONTANA WATER RESOURCES BOARD
RECEIVED

GW

Approved Stock Form--State Publishing Co., Helena, Montana--38496

File No.....

T. 21 N 29 W

DUPLICATE

County Sanders

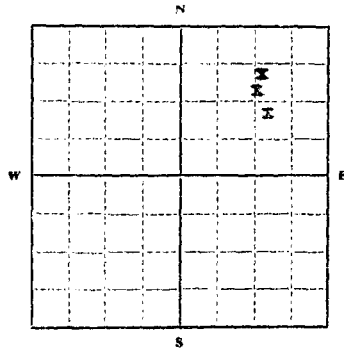
STATE OF MONTANA
ADMINISTRATOR OF GROUNDWATER CODE
OFFICE OF STATE ENGINEER

RECEIVED

Declaration of Vested Groundwater Rights

(Under Chapter 237, Montana Session Laws, 1961)

I, Lyle J. Smith of Box 742 Thompson Falls
(Name of Appropriator) (Address) (Town)
County of Sanders State of Montana
have appropriated groundwater according to the Montana laws in effect prior to January 1, 1962, as follows:



N.E. 1/4 Sec. 5 T. 21 R. 29

Indicate point of appropriation and place of use, if possible. Each small square represents 10 acres.

2. The beneficial use on which the claim is based. Livestock water, household water, sub-irrigation & future pressure irrigation

3. Date or approximate date of earliest beneficial use; and how continuous the use has been. The water on this property has been in continuous use since about 1900

4. The amount of groundwater claimed. (in miner's inches or gallons per minute) To my knowledge it has never been measured. Enough to water 50 head of stock, household use and some irrigation.

5. If used for irrigation, give the acreage and description of the lands to which water has been applied and name of the owner thereof. Sub-irrigation of about 15 acres lying in the N.E. quarter of my property. Owner - Lyle J. Smith

6. The means of withdrawing such water from the ground and the location of each well or other means of withdrawal. The upper two wells are dug & water rises to surface. The lower well is dug, timber cased and the water is pumped electrically

7. The date of commencement and completion of the construction of the well, wells, or other works for withdrawal of groundwater. The exact dates are not known to me but these water locations have been developed for at least sixty years.

8. The depth of water table. From the surface down to a maximum of four feet in lower well

9. So far as it may be available, the type, size and depth of each well or the general specifications of any other works for the withdrawal of groundwater. The upper well is approximately five feet deep, barrel encased - The middle well is approximately four feet by four feet, five feet deep & plank encased. The lower well is about ten feet deep, approximately five feet by five feet and is plank encased.

10. The estimated amount of groundwater withdrawn each year. Unable to estimate. Enough to water 50 head of stock, household use and garden irrigation.

11. The log of formations encountered in the drilling of each well if available. Not available

12. Such other information of a similar nature as may be useful in carrying out the policy of this act, including reference to book and page of any county record. Not applicable

Signature of Owner Lyle J. Smith

Date January 17, 1963

Three copies to be filed by the owner with the County Clerk and Recorder of the county in which the well is located

Please answer all questions. If not applicable, so state, otherwise the form will be returned.

Original to the County Clerk and Recorder; duplicate to the State Engineer; Triplicate to the Montana Bureau of Mines and Geology, and Quadruplicate for the Appropriator.

3334

67

INDEXED

I received the following amount for record on file

17 Jan

63 9.04

Marilyn Hodson

1st By Miss Mought
Mog

U.S. GOVERNMENT PRINTING OFFICE: 1964 O 348-000

File No. _____

T. 21 R. 29 W

DUPLICATE

County Sanders

STATE OF MONTANA
ADMINISTRATOR OF GROUNDWATER CODE
OFFICE OF STATE ENGINEER

RECEIVED
STATE ENGINEER

Notice of Appropriation of Groundwater
(Under Chapter 237, Montana Session Laws, 1961)

1. I, Lyle J. Smith, of Box 742, Thompson Falls
(Name of Appropriator) (Address) (Town)
County of Sanders, State of Montana, intend to appropriate groundwater in accordance with Chapter 237, Montana Session Laws of 1961.

2. The beneficial use to which water is to be applied is Stock water - household water - sub-irrigation & future sprinkler irrigation of about 20 acres of surrounding farm land.
(describe lands to be benefited, if for irrigation)
Land intended for irrigation is a sandy loam & lies adjacent to sub-irrigated ground.
3. The rate of use in gallons per minute or miner's inches of groundwater claimed.....
I am not familiar enough with water measurements to make an estimate. See No. 2

4. The annual period (inclusive dates) of intended use Entire year for livestock & household use. May thru September for irrigation.

5. The probable or intended date of first beneficial use Already in use.

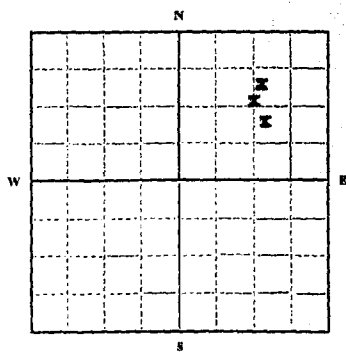
6. The probable or intended date of commencement and completion of the well* or wells*.....
Completed for sixty years

7. The location, type, size and depth of well or wells contemplated I intend to have a new well drilled for household & livestock use within the next five years.

8. The probable or estimated depth of the water table or artesian aquifer From surface to about 4 feet.

9. Name, address and license number of the driller engaged not applicable

10. Give such other similar information as may be useful in carrying out the policy of this act My property has a water course crossing the N.E. quarter from north to south. It runs a stream of surface water in the spring & rises to the surface at the three shallow wells that are marked. When I can afford to have a new well drilled, I intend to sprinkle irrigate from the lower well.



N.E. 1/4 Sec. 5, T. 21, R. 29
Locate well or other means of development as accurately as possible on the plat.

Signature of Appropriator: Lyle J. Smith

Date January 17, 1963

* As defined in the Code Sec. 1 (c) "Well" means any artificial opening or excavation in the ground, however made, by which groundwater can be obtained or through which it flows under natural pressures or is artificially withdrawn."

Three copies of this notice are to be filed with County Clerk and Recorder of the county in which the well is located.

Please answer all questions. If not applicable, so state, otherwise the form will be returned.

Original to the County Clerk and Recorder; duplicate to the State Engineer; Triplicate to the Montana Bureau of Mines and Geology and Quadruplicate for the Appropriator.

66
INDEXED

I received and filed
this instrument for record on the

17 day of Jan
1963 at 9:02 o'clock A.M.

Barthelme Jordan

109 By Alexis Wright
200

File No.

T. 21 N 24 W

DUPLICATE

County Sanders

STATE OF MONTANA
ADMINISTRATOR OF GROUNDWATER CODE
OFFICE OF STATE ENGINEER

JAN 6 1964

STATE ENGINEER

Completed with

Notice of Appropriation of Groundwater
(Under Chapter 237, Montana Session Laws, 1961)

1. I, Samuel C. Silverthorn of Box 174 Paradise
(Name of Appropriator) (Address) (Town)

County of Sanders, State of Montana, intend to appropriate groundwater in accordance with Chapter 237, Montana Session Laws of 1961.

2. The beneficial use to which water is to be applied is household, stock and irrigation. Sec. 4, T. 21, R. 26.
(describe lands to be benefited, if for irrigation)

3. The rate of use in gallons per minute or miner's inches of groundwater claimed.....

approx. 350 gallons per minute

4. The annual period (inclusive dates) of intended use household - year around
irrig. - May - October

5. The probable or intended date of first beneficial use immediately for household & stock
July, 1964 for irrigation

6. The probable or intended date of commencement and completion of the well* or wells*.....

July, 1964

7. The location, type, size and depth of well or wells contemplated N. E 1/4 of SE 1/4, Sec. 4

drilled well, approx. 30 ft deep.

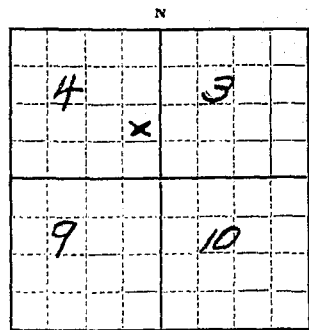
8. The probable or estimated depth of the water table or artesian aquifer unknown

9. Name, address and license number of the driller engaged will not engage

driller until July

10. Give such other similar information as may be useful

in carrying out the policy of this act We are now using water for household use and stock from a small spring, but must have a drilled well for irrigation.



S. E. 1/4 Sec. 4, T. 21, R. 26
Locate well or other means of development as accurately as possible on the plat.
X marks well site

Signature of Appropriator Samuel C. Silverthorn

Date Nov 27, 1963

* As defined in the Code Sec. 1 (e) "Well" means any artificial opening or excavation in the ground, however made, by which groundwater can be obtained or through which it flows under natural pressures or is artificially withdrawn."

Three copies of this notice are to be filed with County Clerk and Recorder of the county in which the well is located.

Please answer all questions. If not applicable, so state, otherwise the form will be returned.

Original to the County Clerk and Recorder; duplicate to the State Engineer; Triuplicate to the Montana Bureau of Mines and Geology and Quadruplicate for the Appropriator.

540
Indexed

I received and filed
this instrument for record on the

2nd day of Jan

1964 at 8:16 o'clock P.M

Dorothy Dodson
County Recorder

Fee \$1.00

By
Dixie Vaught
Dep

File No.....

T. 21N R. 30W

DUPLICATE

County Sanders

STATE OF MONTANA
ADMINISTRATOR OF GROUNDWATER CODE
OFFICE OF STATE ENGINEER

RECEIVED
DEC 12 1963

Notice of Appropriation of Groundwater STATE ENGINEER
(Under Chapter 237, Montana Session Laws, 1961)

Duke M. Sallee, Joan Sallee,

1. I, Vernon P. Vavrick and Mabel Vavrick, of Thompson Falls,
(Name of Appropriator) (Address) (Town)
County of Sanders, State of Montana, intend to appropriate groundwater in accordance with Chapter 237, Montana Session Laws of 1961.

2. The beneficial use to which water is to be applied is.....
Domestic, commercial and irrigation
(describe lands to be benefited, if for irrigation)

3. The rate of use in gallons per minute or miner's inches of groundwater claimed.....
Total or legal capacity.

4. The annual period (inclusive dates) of intended use January 1 thru December 31

5. The probable or intended date of first beneficial use Date of acquisition of land
11/13/61

6. The probable or intended date of commencement and completion of the well* or wells*.....
Not known.

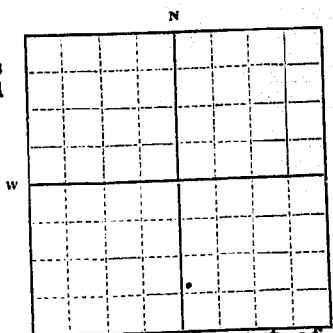
7. The location, type, size and depth of well or wells contemplated Not known.

8. The probable or estimated depth of the water table or artesian aquifer Not known.

9. Name, address and license number of the driller engaged.....
Not known.

10. Give such other similar information as may be useful

in carrying out the policy of this act. This filing is made for water right on spring located upon property and for water right on wells to be developed in the future.



Pt. Govt. Lot No. 9 and ^{part of} S₂SE₄
and Pt. NW₁SE₄ Sec. 1 T. 21N. R. 30W.

Locate well or other means of development as accurately as possible on the plat.

Joan Sallee
Vernon Vavrick
Mabel Vavrick

Signature of Appropriator Duke M. Sallee

Date December 9, 1963

* As defined in the Code Sec. 1 (c) "Well" means any artificial opening or excavation in the ground, however made, by which groundwater can be obtained or through which it flows under natural pressures or is artificially withdrawn."

Three copies of this notice are to be filed with County Clerk and Recorder of the county in which the well is located.

Please answer all questions. If not applicable, so state, otherwise the form will be returned.

Original to the County Clerk and Recorder; duplicate to the State Engineer; Triplicate to the Montana Bureau of Mines and Geology and Quadruplicate for the Appropriator.

1753

170

Indexed
102304

I received and filed
this instrument for record on the

10th day of Dec
1963 at 2.00 o'clock PM

Lorathy Dodson
County Recorder

Fee \$1.00 By
Wipe Vaught
clerk.

File No.

T. 24 N. R. 31 W

DUPLICATE

County Sanders

STATE OF MONTANA
ADMINISTRATOR OF GROUNDWATER CODE
OFFICE OF STATE ENGINEER

RECEIVED
JAN 2 1964

Notice of Appropriation of Groundwater

(Under Chapter 237, Montana Session Laws, 1961)

1. I, Mr. Charles B. Robbins, of Trout Creek
(Name of Appropriator) (Address) (Town)
County of Sanders, State of Montana, intend to appropriate groundwater in accordance with Chapter 237, Montana Session Laws of 1961.

2. The beneficial use to which water is to be applied is Domestic and stock use.
(describe lands to be benefited, if for irrigation)

3. The rate of use in gallons per minute or miner's inches of groundwater claimed 10 gallons per minute

4. The annual period (inclusive dates) of intended use Year around

5. The probable or intended date of first beneficial use Summer of 1964

6. The probable or intended date of commencement and completion of the well* or wells* Summer of 1964

7. The location, type, size and depth of well or wells contemplated Section 30, six inch ~~radius~~ top.

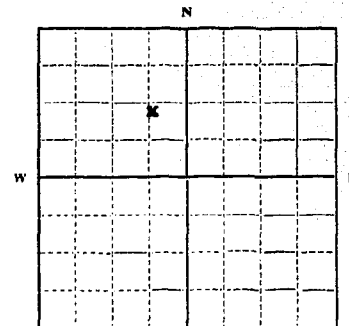
8. The probable or estimated depth of the water table or artesian aquifer N App. 150 to 170 ft.

9. Name, address and license number of the driller engaged Unknown

10. Give such other similar information as may be useful

in carrying out the policy of this act

None



SE 1/4 Sec. 30, T. 24, R. 31.
Locate well or other means of development as accurately as possible on the plat.

Signature of Appropriator Charles B. Robbins

Date Dec. 30, 1963

* As defined in the Code Sec. 1 (c) "Well" means any artificial opening or excavation in the ground, however made, by which groundwater can be obtained or through which it flows under natural pressures or is artificially withdrawn."

Three copies of this notice are to be filed with County Clerk and Recorder of the county in which the well is located.

Please answer all questions. If not applicable, so state, otherwise the form will be returned.

Original to the County Clerk and Recorder; duplicate to the State Engineer; Triplicate to the Montana Bureau of Mines and Geology and Quadruplicate for the Appropriator.

412
Amended

I received and filed
this instrument for record on the
30th day of Dec
1963 at 1:55 o'clock P. M.
Conch Dodson
County Recorder
Fee 41.00

251
Indexed

I received and filed
this instrument for record on the
26th day of Dec
1963 8:50 A.M.
Annie Adams
County Recorder
Fee 1.00

GW1

File No.

T. ADAM R. RAY

DUPLICATE

County Sanders

STATE OF MONTANA
ADMINISTRATOR OF GROUNDWATER CODE
OFFICE OF STATE ENGINEER

RECEIVED
JAN 3 1970

Notice of Appropriation of Groundwater
(Under Chapter 237, Montana Session Laws, 1961)

1. I, J. C. Polley, of Bronck (Name of Appropriator) (Address) (Town)
County of Sanders, State of Montana, intend to appropriate groundwater in accordance with Chapter 237, Montana Session Laws of 1961.

2. The beneficial use to which water is to be applied is Stock water
(describe lands to be benefited, if for irrigation)

3. The rate of use in gallons per minute or miner's inches of groundwater claimed 1/2 - 1/3 gallon Spring

4. The annual period (inclusive dates) of intended use

5. The probable or intended date of first beneficial use 1970

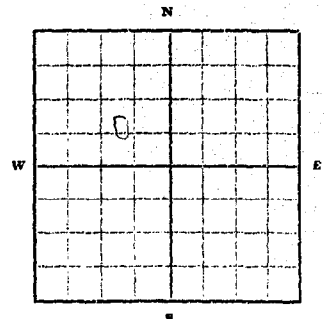
6. The probable or intended date of commencement and completion of the well* or wells* 1970

7. The location, type, size and depth of well or wells contemplated

8. The probable or estimated depth of the water table or artesian aquifer 1/2'

9. Name, address and license number of the driller engaged

10. Give such other similar information as may be useful in carrying out the policy of this act.....



Section 1, Chapter 237, Montana Session Laws of 1961
Locate well or other means of development as accurately as possible on the plat.

Signature of Appropriator J. C. Polley
Date 12/27/69

* As defined in the Code Sec. 1 (c) "Well" means any artificial opening or excavation in the ground, however made, by which groundwater can be obtained or through which it flows under natural pressures or is artificially withdrawn.

Three copies of this notice are to be filed with County Clerk and Recorder of the county in which the well is located.

Please answer all questions. If not applicable, so state, otherwise the form will be returned.

Original to the County Clerk and Recorder; duplicate to the State Engineer; Triplicate to the School of Mines and Quadruplicate for the Appropriator.

21000

249
Indexed

I received and filed
the instrument for record on the
26 day of Dec
1963 at 8:45 o'clock A.M.
Dorothy D.
County Recorder
Fee 1.00

File No. 713 STATE WATER CONSERVATION BOARD

T. 22 R. 24

DUPLICATE

FEB 9 1967

County Sanders

STATE OF MONTANA
ADMINISTRATOR OF GROUNDWATER CODE
OFFICE OF STATE ENGINEER

Notice of Appropriation of Groundwater
(Under Chapter 237, Montana Session Laws, 1961)

1. I, Luther E. Page, of Hot Springs
(Name of Appropriator) (Address) (Town)
County of Sanders, State of Montana, intend to appropriate groundwater in accordance with Chapter 237, Montana Session Laws of 1961.

2. The beneficial use to which water is to be applied is stock and domestic
(describe lands to be benefited, if for irrigation)

3. The rate of use in gallons per minute or miner's inches of groundwater claimed 600 gal. per hour

4. The annual period (inclusive dates) of intended use Jan. 1 to Dec. 31

5. The probable or intended date of first beneficial use February 1, 1967

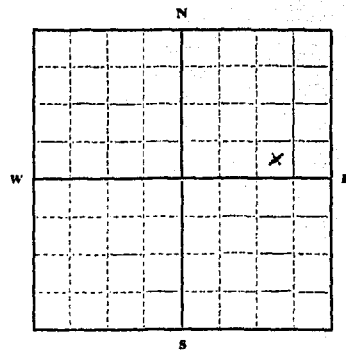
6. The probable or intended date of commencement and completion of the well* or wells*

7. The location, type, size and depth of well or wells contemplated SENE 11 22 24 drilled, 4 inch, 300 feet

8. The probable or estimated depth of the water table or artesian aquifer 57 feet

9. Name, address and license number of the driller engaged

10. Give such other similar information as may be useful in carrying out the policy of this act.



SENE 1/4 Sec. 11, T. 22, R. 24.
Locate well or other means of development as accurately as possible on the plat.

Signature of Appropriator Luther E. Page
Date Feb. 7, 1967

* As defined in the Code Sec. 1 (c) "Well" means any artificial opening or excavation in the ground, however made, by which groundwater can be obtained or through which it flows under natural pressures or is artificially withdrawn."

Three copies of this notice are to be filed with County Clerk and Recorder of the county in which the well is located.

Please answer all questions. If not applicable, so state, otherwise the form will be returned.

Original to the County Clerk and Recorder; duplicate to the State Engineer; Triplicate to the Montana Bureau of Mines and Geology and Quadruplicate for the Appropriator.

11832

I received and read

this instrument for record on the 7th

day of Feb 19 67

at 11:56 o'clock A

Nancy Rodan

County Recorder

For \$1.00 By

Lipin Haught
By

RECEIVED

County Sanders

STATE OF MONTANA
ADMINISTRATOR OF GROUNDWATER CODE
MONTANA WATER RESOURCES BOARD

NOTICE OF APPROPRIATION OF GROUNDWATER

(Under Chapter 237, Montana Session Laws, 1961, as amended)

After filing a notice of appropriation, in order to acquire a right based thereon, the person must, within ninety (90) days, commence actual excavation and diligently prosecute construction of a well and, upon its completion, file a notice of completion with the County Clerk of the county in which the appropriation is located.

Three copies of this notice are to be filed with the County Clerk and Recorder of the county in which the well is located.

Please answer all questions. If not applicable, so state, otherwise the form may be returned.

1. Mr. John R. & Patricia Nelson of Box 357 Plains
(Name of Appropriator) (Address) (Town)

County of Sanders, State of Montana, intend to appropriate groundwater in accordance with Chapter 237, Montana Session Laws of 1961.

2. The beneficial use to which water is to be applied is Irrigation of hay, pasture & small grains
(describe lands to be benefited, if for irrigation)

3. The rate of use in gallons per minute or miner's inches of groundwater claimed 350 gallon per min.

The estimated amount of groundwater to be used annually 52 million gallon

4. The annual period (inclusive dates) of intended use May 15 to Sept. 15

5. The probable or intended date of first beneficial use Sept. 1, 1973

6. The probable or intended date of commencement and completion of the well* or wells* August 1973

7. The location, type, size and depth of well or wells contemplated Dug well 6' diameter, cement casing, 20ft deep


8. The probable or estimated depth of the water-table or artesian aquifer 10' - 15'

9. The name, address, and license number of the driller engaged None

10. Give such other similar information as may be useful in carrying out the policy of this act

.....
.....
.....
.....

For Administrator's Use
File 10/29/73
10/29/73



NE 1/4 Sec. 35
T. 20 N. R. 26 W.

LOCATE WELL OR OTHER MEANS OF DEVELOPMENT AS ACCURATELY AS POSSIBLE ON THE PLAT.

Signature of Appropriator John R. & Patricia Nelson Date June 29, 1973

*As defined in the Code Sec. 1 (c) "Well" means any artificial opening or excavation in the ground, however made, by which groundwater can be obtained or through which it flows under natural pressures or is artificially withdrawn.

938

128642

Instrument for school on the 29

of June 13

at 4:20 o'clock

Lipin Vaught
County Recorder

Fee 1.00 by

Linda Brown, Sec

ENCLOSURE
T

RECEIVED

County.....

STATE OF MONTANA
ADMINISTRATOR OF GROUNDWATER CODE
MONTANA WATER RESOURCES BOARD
NOTICE OF APPROPRIATION OF GROUNDWATER
(Under Chapter 237, Montana Session Laws, 1961, as amended)

After filing a notice of appropriation, in order to acquire a right based thereon, the person must, within ninety (90) days, commence actual excavation and diligently prosecute construction of a well and, upon its completion, file a notice of completion with the County Clerk of the county in which the appropriation is located.

Three copies of this notice are to be filed with the County Clerk and Recorder of the county in which the well is located.

Please answer all questions. If not applicable, so state, otherwise the form may be returned.

1. I, Irene C. Nelson, of Box 277 Plains,
(Name of Appropriator) (Address) (Town)

County of Sanders, State of Montana, intend to appropriate groundwater in accordance with Chapter 237, Montana Session Laws of 1961.

2. The beneficial use to which water is to be applied is Irrigating of hay
pasture & small grain (describe lands to be benefited, if for irrigation)

3. The rate of use in gallons per minute or miner's inches of groundwater claimed 650 gallon per minute
The estimated amount of groundwater to be used annually 9.4 million gallon

4. The annual period (inclusive dates) of intended use May 15 - Sept 15

5. The probable or intended date of first beneficial use Sept. 1, 1973

6. The probable or intended date of commencement and completion of the well* or wells* August 1973

7. The location, type, size and depth of well or wells contemplated Dug
6' cement casing - 20ft deep


8. The probable or estimated depth of the water-table or artesian aquifer 10'-15'

9. The name, address, and license number of the driller engaged None

10. Give such other similar information as may be useful in carrying out the policy of this act

For Administrator's Use

File 100630 430
1/10/73



N.W. 1/4 N.W. 1/4 Sec. 2

T. 19 N. R. 26 CR
5 W

LOCATE WELL OR OTHER MEANS OF DEVELOPMENT AS ACCURATELY AS POSSIBLE ON THE PLAT.

Signature of Appropriator Irene C. Nelson Date June 29, 1973

*As defined in the Code Sec. 1 (c) "Well" means any artificial opening or excavation in the ground, however made, by which groundwater can be obtained or through which it flows under natural pressures or is artificially withdrawn.

128638

936

I received and filed
this instrument for record on the 29th
day of June 1973
at 4:12 o'clock P.
Debie Vaughn
County Recorder
Fee 1.00
Linda Brewer, Dep

INDEXED

T. 19 N. R. 26 W

File No.

County Sanders

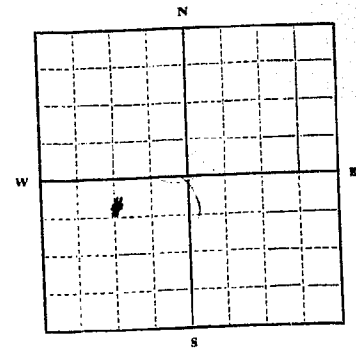
DUPLICATE

STATE OF MONTANA
ADMINISTRATOR OF GROUNDWATER CODE
OFFICE OF STATE ENGINEER

RECEIVED
JAN 6 1964

Notice of Appropriation of Groundwater
(Under Chapter 237, Montana Session Laws, 1961) STATE ENGINEER

- I, Donald R. and Inez O. Nelson, of Box 277 Plains
(Name of Appropriator) (Address) (Town)
County of Sanders, State of Montana, intend to appropriate groundwater in accordance with Chapter 237, Montana Session Laws of 1961.
- The beneficial use to which water is to be applied is Irrigation of hay lands
(describe lands to be benefited, if for irrigation)
- The rate of use in gallons per minute or miner's inches of groundwater claimed 400 gallon per minute, used in irrigation season.
- The annual period (inclusive dates) of intended use 5th to 9th month
- The probable or intended date of first beneficial use Irrigation season 1964
- The probable or intended date of commencement and completion of the well* or wells* April, 1964
- The location, type, size and depth of well or wells contemplated 10 feet by 15 feet
- The probable or estimated depth of the water table or artesian aquifer 6 feet
- Name, address and license number of the driller engaged Will be done by farm help to be dug.
- Give such other similar information as may be useful in carrying out the policy of this act.....



SW 1/4 Sec. 2 T. 19 R. 26
Locate well or other means of development as accurately as possible on the plat.

Signature of Appropriator [Signature]
Date 12-26-63

* As defined in the Code Sec. 1 (c) "Well" means any artificial opening or excavation in the ground, however made, by which groundwater can be obtained or through which it flows under natural pressures or is artificially withdrawn."

Three copies of this notice are to be filed with County Clerk and Recorder of the county in which the well is located.

Please answer all questions. If not applicable, so state, otherwise the form will be returned.

Original to the County Clerk and Recorder; duplicate to the State Engineer; Triplicate to the Montana Bureau of Mines and Geology and Quadruplicate for the Appropriator.

25034

474
indexed

I received and filed
this instrument for record on the
31st day of Dec
1963 at 8:22 o'clock P M
Dorothy Dodson
County Recorder
Fee \$1.00 By
Doris Vaughn
Dep

28

File No. T. 25 N. R. 30 W

DUPLICATE

County Sanders

Good

STATE OF MONTANA
ADMINISTRATOR OF GROUNDWATER CODE
OFFICE OF STATE ENGINEER

RECEIVED
DEC 9 1963

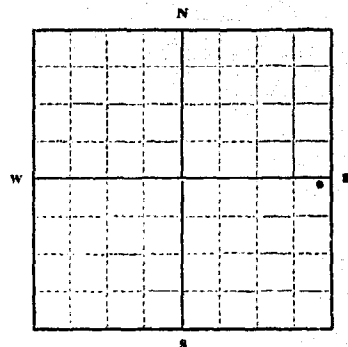
Notice of Appropriation of Groundwater

(Under Chapter 237, Montana Session Laws, 1961)

STATE ENGINEER

- I, H. L. Martin, of Bellevue, Montana
(Name of Appropriator) (Address) (Town)
County of Sanders, State of Montana, intend to appropriate groundwater in accordance with Chapter 237, Montana Session Laws of 1961.
- The beneficial use to which water is to be applied is House and stock water.
Garden and yard.
(describe lands to be benefited, if for irrigation)
- The rate of use in gallons per minute or miner's inches of groundwater claimed 5 gallon at
lowest period and more at other times.
- The annual period (inclusive dates) of intended use year around
- The probable or intended date of first beneficial use APPR. 1967
- The probable or intended date of commencement and completion of the well* or wells*.....
- The location, type, size and depth of well or wells contemplated.....
- The probable or estimated depth of the water table or artesian aquifer.....
- Name, address and license number of the driller engaged.....
- Give such other similar information as may be useful in carrying out the policy of this act.....

Hydraulics run in the spring. In the future I want to put in a gasoline pump.



NEE 1/4 Sec. 25 T. 25 R. 30
Locate well or other means of development as accurately as possible on the plat.

Signature of Appropriator H. L. Martin

Date December 5th, 1963

* As defined in the Code Sec. 1 (c) "Well" means any artificial opening or excavation in the ground, however made, by which groundwater can be obtained or through which it flows under natural pressures or is artificially withdrawn."

Three copies of this notice are to be filed with County Clerk and Recorder of the county in which the well is located.

Please answer all questions. If not applicable, so state, otherwise the form will be returned.

Original to the County Clerk and Recorder; duplicate to the State Engineer; Triplicate to the Montana Bureau of Mines and Geology and Quadruplicate for the Appropriator.

191

150

102264

Incl. pp

I received and filed
 this instrument for record on the
 6 day of Dec.
 19. 63 at 11:25 o'clock A M
 Dorothy Dodson
 County Recorder
 Fee 1.00 By
 Dixie Vaught Reg.

County Sanders
RECEIVED

STATE OF MONTANA
ADMINISTRATOR OF GROUNDWATER CODE
MONTANA WATER RESOURCES BOARD
NOTICE OF APPROPRIATION OF GROUNDWATER
(Under Chapter 237, Montana Session Laws, 1961, as amended)

After filing a notice of appropriation, in order to acquire a right based thereon, the person must, within ninety (90) days, commence actual excavation and diligently prosecute construction of a well and, upon its completion, file a notice of completion with the County Clerk of the county in which the appropriation is located.

Three copies of this notice are to be filed with the County Clerk and Recorder of the county in which the well is located.

Please answer all questions. If not applicable, so state, otherwise the form may be returned.

1. I, RAY F KRAFT, of BOX 61 PARADISE
(Name of Appropriator) (Address) (Town)

County of SANDERS, State of MONTANA, intend to appropriate groundwater in accordance with Chapter 237, Montana Session Laws of 1961.

2. The beneficial use to which water is to be applied is HOME USE + GARDEN AND STOCK WATER
(describe lands to be benefited, if for irrigation)

3. The rate of use in gallons per minute or miner's inches of groundwater claimed 90 Gal Per Min - or 8 Miner's Inches
The estimated amount of groundwater to be used annually 2600 Gal Per day

4. The annual period (inclusive dates) of intended use From day well is completed as long as Home + Garden

5. The probable or intended date of first beneficial use Aug 10 - 73

6. The probable or intended date of commencement and completion of the well* or wells* Intended day was July 1 - 73 - Delayed - no driller

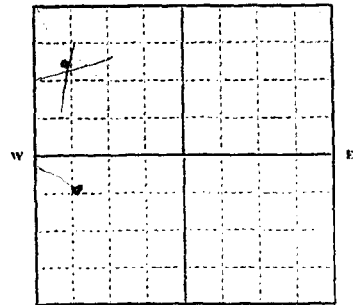
7. The location, type, size and depth of well or wells contemplated Home at Wellhead - Drilled - 6-in

8. The probable or estimated depth of the water-table or artesian aquifer between 20 - 120 ft.

9. The name, address, and license number of the driller engaged Camp Well Drillers
Massena Mont.

10. Give such other similar information as may be useful in carrying out the policy of this act

For Administrator's Use
File _____



1/4 Sec. 1 - T4S
T. 2.0 R. 2.1 E. W

LOCATE WELL OR OTHER MEANS OF DEVELOPMENT AS ACCURATELY AS POSSIBLE ON THE PLAT.

Signature of Appropriator Ray F Kraft Date June 27 - 73

*As defined in the Code Sec. 1 (c) "Well" means any artificial opening or excavation in the ground, however made, by which groundwater can be obtained or through which it flows under natural pressure, or is artificially withdrawn.

635

128712

July 9
8:18 1973
Deep thought
100 - by
Linda Brown, Dip

RECEIVED

T. 20 R. 26

TRIPPLICATE

County.....

MONTANA BUREAU OF MINES AND GEOLOGY
RESOURCES AND COMMISSION

STATE OF MONTANA
ADMINISTRATOR OF GROUNDWATER CODE
OFFICE OF STATE ENGINEER

Notice of Appropriation of Groundwater

(Under Chapter 237, Montana Session Laws, 1961)

1. I, E. L. Johnson & Sons, Inc. of Box 707 Plains,
(Name of Appropriator) (Address) (Town)
County of Sanders, State of Montana, intend to appropriate groundwater in accordance with Chapter 237, Montana Session Laws of 1961.

2. The beneficial use to which water is to be applied is irrigation on Lots 1 thru 6 Block I and Lots 2 thru 17 of Block G, South Plains, Sanders County, Montana
(describe lands to be benefited, if for irrigation)

3. The rate of use in gallons per minute or miner's inches of groundwater claimed 2000 miner's inches

4. The annual period (inclusive dates) of intended use April thru September

5. The probable or intended date of first beneficial use April 1955

6. The probable or intended date of commencement and completion of the well* or wells* April 1955

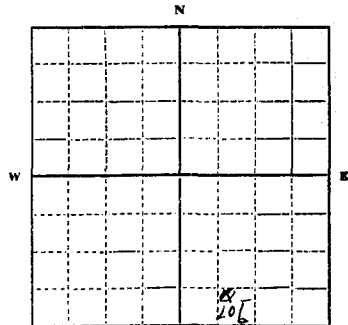
7. The location, type, size and depth of well or wells contemplated Nw corner Lot 6, Blk I So. Plains, Dug with cat & by hand, 10' deep 4' diam.

8. The probable or estimated depth of the water table or artesian aquifer 18' ft.

9. Name, address and license number of the driller engaged none

10. Give such other similar information as may be useful in carrying out the policy of this act.....

*10856, 911
P 6611 m.
6-28-73*



Lot 6 Blk I, So. Plains,
1/4 Sec. T20 R26
Locate well or other means of development as accurately as possible on the plat
E. L. Johnson & Sons, Inc.

Signature of Appropriator.....

Date June 27, 1973

* As defined in the Code Sec. 1 (c) "Well" means any artificial opening or excavation in the ground, however made, by which groundwater can be obtained or through which it flows under natural pressures or is artificially withdrawn."

Three copies of this notice are to be filed with County Clerk and Recorder of the county in which the well is located.

Please answer all questions. If not applicable, so state, otherwise the form will be returned.

Original to the County Clerk and Recorder; duplicate to the State Engineer; Triplicate to the Montana Bureau of Mines and Geology and Quadruplicate for the Appropriator.

55714

911 128540

received and filed
for record on 22

June 23
1956 P. M.

Depe Waight
County Recorder

Fee 1.00 by
Linda Beavon, Dep

INDEXED
T

34

File No.

T. 21 N. 24 W.

DUPLICATE

County Sanders

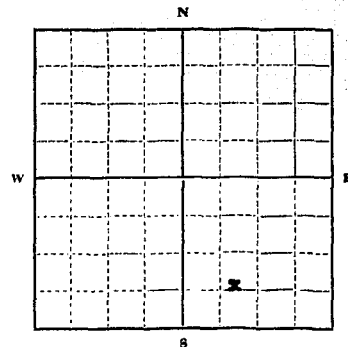
STATE OF MONTANA
ADMINISTRATOR OF GROUNDWATER CODE
OFFICE OF STATE ENGINEER

RECEIVED
JAN 3 1964
ENGINEER

Notice of Appropriation of Groundwater

(Under Chapter 237, Montana Session Laws, 1961)

- I, Garnett Leberg, of Hot Springs
(Name of Appropriator) (Address) (Town)
County of Sanders, State of Montana, intend to appropriate groundwater in accordance with Chapter 237, Montana Session Laws of 1961.
- The beneficial use to which water is to be applied is.....
Stock water
(describe lands to be benefited, if for irrigation)
- The rate of use in gallons per minute or miner's inches of groundwater claimed.....
Don't know
- The annual period (inclusive dates) of intended use..... year around
- The probable or intended date of first beneficial use..... 1964
- The probable or intended date of commencement and completion of the well* or wells*.....
- The location, type, size and depth of well or wells contemplated.....
Don't know
- The probable or estimated depth of the water table or artesian aquifer.....
- Name, address and license number of the driller engaged.....
- Give such other similar information as may be useful
in carrying out the policy of this act.....



SW 1/4 Sec. 34 T 21 R 24
Locate well or other means of development as accurately as possible on the plat.

Signature of Appropriator Garnett Leberg

Date 12-28-63

* As defined in the Code Sec. 1 (c) "Well" means any artificial opening or excavation in the ground, however made, by which groundwater can be obtained or through which it flows under natural pressures or is artificially withdrawn."

Three copies of this notice are to be filed with County Clerk and Recorder of the county in which the well is located.

Please answer all questions. If not applicable, so state, otherwise the form will be returned.

Original to the County Clerk and Recorder; duplicate to the State Engineer; Triplicate to the Montana Bureau of Mines and Geology and Quadruplicate for the Appropriator.

21380

269
Indexed

I received and filed
this instrument for record on the
26 day of Dec
1963 at 3:08 o'clock P M
Norothy Anderson
County Recorder
Fee 1.00

By
Evelyn Wood
Aep

County Sanders

STATE OF MONTANA
ADMINISTRATOR OF GROUNDWATER CODE
MONTANA WATER RESOURCES BOARD
NOTICE OF APPROPRIATION OF GROUNDWATER
(Under Chapter 237, Montana Session Laws, 1961, as amended)

RECEIVED

After filing a notice of appropriation, in order to acquire a right based thereon, the person must, within ninety (90) days, commence actual excavation and diligently prosecute construction of a well and, upon its completion, file a notice of completion with the County Clerk of the county in which the appropriation is located.

Three copies of this notice are to be filed with the County Clerk and Recorder of the county in which the well is located.

Please answer all questions. If not applicable, so state, otherwise the form may be returned.

1. I, Norman G. La Friniere, of Thompson Falls, Montana,
(Name of Appropriator) (Address) (Town)

County of Sanders, State of Montana, intend to appropriate groundwater in accordance with Chapter 237, Montana Session Laws of 1961.

2. The beneficial use to which water is to be applied is domestic and irrigation on SW 1/4 SE 1 and NW 1/4 SE 1 the NE 1/4 NW 1/4 Sec. 1, T21N, R30W.
(describe lands to be benefited, if for irrigation)

3. The rate of use in gallons per minute or miner's inches of groundwater claimed 25 Gallons per minute

The estimated amount of groundwater to be used annually 4,320,000 gallons

4. The annual period (inclusive dates) of intended use 12 months per year

5. The probable or intended date of first beneficial use July 15, 1973

6. The probable or intended date of commencement and completion of the well* or wells* June 16, 1973

7. The location, type, size and depth of well or wells contemplated SW 1/4 SE 1, Sec. 1, T21N, R30W, MPM, drilled well, 164 feet in depth, 6" steel casing

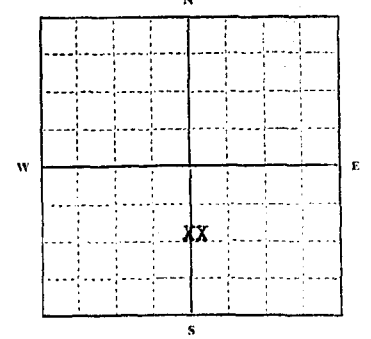
8. The probable or estimated depth of the water-table or artesian aquifer 164 feet

9. The name, address, and license number of the driller engaged Jerome-O'Keefe Drilling Co. 3726 Mount, Missoula, Mt. License No. unknown

10. Give such other similar information as may be useful in carrying out the policy of this act

.....
.....
.....
.....

For Administrator's Use
File 44-111-100-100-100
4/16/73



SW 1/4 NW 1/4 1/4 SE 1/4 Sec. 1
T. 21 N R. 30
xx S E W

LOCATE WELL OR OTHER MEANS OF DEVELOPMENT AS ACCURATELY AS POSSIBLE ON THE PLAT.

Signature of Appropriator Norman G. La Friniere Date June 29, 1973

*As defined in the Code Sec. 1 (c) "Well" means any artificial opening or excavation in the ground, however made, by which groundwater can be obtained or through which it flows under natural pressure, or is artificially withdrawn.

128647

941

I received and filed

this instrument for record on the 29th

day of June 1973

at 4:30 o'clock P.M.

Doris Vaughn
County Recorder

Fee 1.00 by

Linda Brumby, Depy

INDEXED
FILED

GW1

File No.

DUPLICATE

*Complete
1/2/63*

*Description of location
should be checked*

T. 21 N. R. 24 W.

County Sanders

STATE OF MONTANA
ADMINISTRATOR OF GROUNDWATER CODE
OFFICE OF STATE ENGINEER

RECEIVED

APR 19 1963

Notice of Appropriation of Groundwater

(Under Chapter 237, Montana Session Laws, 1961)

ASSISTANT
STATE ENGINEER

1. The Town of Hot Springs, a municipality of the State of Montana,
(Name of Appropriator) of (Address) (Town)
County of Sanders, State of Montana, intend to appropriate groundwater in accordance with Chapter 237, Montana Session Laws of 1961.

2. The beneficial use to which water is to be applied is Municipal use
(describe lands to be benefited, if for irrigation)

3. The rate of use is gallons per minute or miner's inches of groundwater claimed
estimated 375 gallons per minute or more

4. The annual period (inclusive dates) of intended use Jan 1 through Dec 31

5. The probable or intended date of first beneficial use July 1, 1963

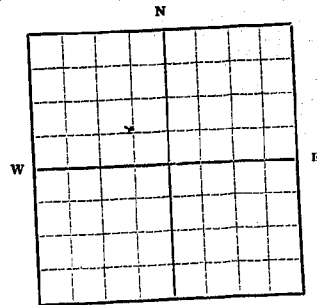
6. The probable or intended date of commencement and completion of the well* or wells*
May 1, 1963 commencement date. June 1, 1963 completion date.

7. The location, type, size and depth of well or wells contemplated drilled. 10 in. 250 ft.
SE 1/4 NW 1/4 NW 1/4 SE 1/4, sec. 4, T. 21 N., R. 24 W., M.P.M. depth, 100 approx.

8. The probable or estimated depth of the water table or artesian aquifer

9. Name, address and license number of the driller engaged The lowest responsible bidder
after advertisement for bids under section 11-1202, R.C.Mont., now being prepared
for appropriator by its engineers, Morrison-Maierle, Inc.

10. Give such other similar information as may be useful in carrying out the policy of this act



Scale: 1 inch = 330 feet.

NW 1/4 SE 1/4 Sec. 4, T. 21 N. R. 24 W., M.P.M.

Locate well or other means of development as accurately as possible on the plat.

Signature of Appropriator: Town of Hot Springs
William M. Smith, Mayor
Date: April 17 1963

* As defined in the Code Sec. 1 (c) "Well" means any artificial opening or excavation in the ground, however made, by which groundwater can be obtained or through which it flows under natural pressures or is artificially withdrawn."

Three copies of this notice are to be filed with County Clerk and Recorder of the county in which the well is located.

Please answer all questions. If not applicable, so state, otherwise the form will be returned.

Original to the County Clerk and Recorder; duplicate to the State Engineer; Triplicate to the School of Mines and Quadruplicate for the Appropriator.

77

INDEX

I received and filed
 this instrument for record on the
18th day of April
 1963 at 8:28 o'clock AM
Mary Kay Jackson
 County Recorder
 Fee \$1.⁰⁰ By Alvie Vaughn
 Clk.

GW1

File No.

T. 21 N. R. 24 W

DUPLICATE

County Sanders

Completed

STATE OF MONTANA
ADMINISTRATOR OF GROUNDWATER CODE
OFFICE OF STATE ENGINEER

Notice of Appropriation of Groundwater
(Under Chapter 237, Montana Session Laws, 1961)

RECEIVED
JUL 9 - 1963

STATE ENGINEER

1. I, The Town of Hot Springs, a municipality of the State of Montana,
(Name of Appropriator) (Address) (Town)
County of Sanders, State of Montana, intend to appropriate groundwater in accordance with Chapter 237, Montana Session Laws of 1961.
2. The beneficial use to which water is to be applied is municipal
(describe lands to be benefited, if for irrigation)
3. The rate of use in gallons per minute or miner's inches of groundwater claimed estimated 375 gallons per minute, or more
4. The annual period (inclusive dates) of intended use Jan. 1 through Dec. 31
5. The probable or intended date of first beneficial use Aug. 1, 1963
6. The probable or intended date of commencement and completion of the well* or wells*
Commencement July 1, 1963. Completion July 30, 1963.
7. The location, type, size and depth of well or wells contemplated NE1/4 SW1/4 SE1/4, Sec. 4, T. 21 N., R. 24 W., M.P.M., alias southwest corner area of Lot 3, Block 9, Pineville Survey, Hot Springs, Sanders county, Montana. Drill. 10-inch. 250 feet.

8. The probable or estimated depth of the water table or artesian aquifer
9. Name, address and license number of the driller engaged Glenn Camp
2705 Alder St., Missoula, Montana. Montana license no. 7. Registration no. 215

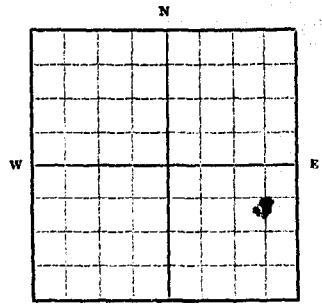
10. Give such other similar information as may be useful in carrying out the policy of this act.

.....

.....

.....

.....



Scale: 1 inch = 82.5 feet.
SW1/4 SE1/4 Sec. 4 T. 21 N. R. 24 W., M.P.M.

Locate well or other means of development as accurately as possible on the plat.

Signature of Appropriator Nelson M. Daulton
Date July 2, 1963

* As defined in the Code Sec. 1 (c) "Well" means any artificial opening or excavation in the ground, however made, by which groundwater can be obtained or through which it flows under natural pressures or is artificially withdrawn."

Three copies of this notice are to be filed with County Clerk and Recorder of the county in which the well is located.
Please answer all questions. If not applicable, so state, otherwise the form will be returned.
Original to the County Clerk and Recorder; duplicate to the State Engineer; Triplicate to the School of Mines and Quadruplicate for the Appropriator.

7-15

83
copy

I received and filed
this instrument for record on the
8th day of July
19 63 at 8:00 o'clock A M
Charley Hudson
County Recorder
Fee 10.00 by Chris Vaughn
Chp

File No. 777

T. 20 R 37 N

DUPLICATE

NOV 12 1970

County Judith

STATE OF MONTANA
ADMINISTRATOR OF GROUNDWATER CODE
OFFICE OF STATE ENGINEER

Doc. No. 120557

Filed for record

this 9 day of November

A. D. 19 70, at 10:30

o'clock P.M.

Notice of Appropriation of Groundwater

(Under Chapter 237, Montana Session Laws, 1961)

1. I, Ela Harbin, of Rt. 384 Plain
(Name of Appropriator) (Address) (Town)

County of Judith, State of Montana, intend to appropriate groundwater in accordance with Chapter 237, Montana Session Laws of 1961.

2. The beneficial use to which water is to be applied is House and garden
(describe lands to be benefited, if for irrigation)

3. The rate of use in gallons per minute or miner's inches of groundwater claimed 60 gals per minute

4. The annual period (inclusive dates) of intended use entire year

5. The probable or intended date of first beneficial use

6. The probable or intended date of commencement and completion of the well* or wells* well has been in for years

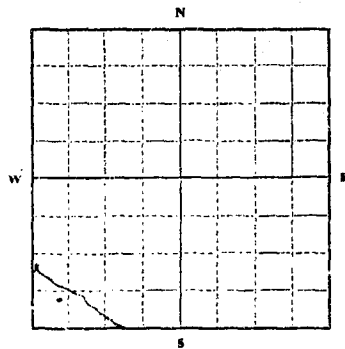
7. The location, type, size and depth of well or wells contemplated dug well

Approx. 4x6 - 35ft deep

8. The probable or estimated depth of the water table or artesian aquifer 35 ft

9. Name, address and license number of the driller engaged none

10. Give such other similar information as may be useful in carrying out the policy of this act



Doc. No. _____
Filed for record _____
this _____ day of _____
A. D. 19 _____, at _____
o'clock _____

Sec. 4, T. 20, R. 27
Locate well or other means of development as accurately as possible on the plat.
Signature of Appropriator Ela Harbin
Date Nov 7 1970

* As defined in the Code Sec. 1 (e) "Well" means any artificial opening or excavation in the ground, however made, by which groundwater can be obtained or through which it flows under natural pressures or is artificially withdrawn."

Three copies of this notice are to be filed with County Clerk and Recorder of the county in which the well is located.
Please answer all questions. If not applicable, so state, otherwise the form will be returned.

Original to the County Clerk and Recorder; duplicate to the State Engineer; Triplicate to the Montana Bureau of Mines and Geology and Quadruplicate for the Appropriator.

477738

777 120557
INDEXED

I received on this
the instrument for record on the 9th
day of Dec 1908
at 10:28
Geo. H. [Signature]
County Recorder

Superior Waugh. Sup.

File No. 777 RECEIVED T. 20NR 37 W
DUPLICATE NOV 12 1970 County DeWette

STATE OF MONTANA
ADMINISTRATOR OF GROUNDWATER CODE
OFFICE OF STATE ENGINEER
Doc. No. 120555
Filed for record
this 9 day of November
A. D. 19 70 at Helena, Montana
o'clock 2 P. M.
Notice of Appropriation of Groundwater
(Under Chapter 237, Montana Session Laws, 1961)

1. I, Ida K. Urbine of Rt 384 Plained
(Name of Appropriator) (Address) (Town)
County of Sanbelle State of Montana intend to appropriate groundwater in accordance with Chapter 237, Montana Session Laws of 1961.

The beneficial use to which water is to be applied is House and garden
(describe lands to be benefited, if for irrigation)

2. The rate of use in gallons per minute or minor's inches of groundwater claimed.....

60 gals per minute

3. The annual period (inclusive dates) of intended use.....

entire year

4. The probable or intended date of first beneficial use.....

5. The probable or intended date of commencement and completion of the well* or wells*.....

Well has been in for years 1950 - 1970

6. The location, type, size and depth of well or wells contemplated.....

dug well
Approx. 4x6 - 35ft deep


7. The probable or estimated depth of the water table or artesian aquifer.....

25 ft

8. Name, address and license number of the driller engaged.....

@ dug well

9. Give such other similar information as may be useful in carrying out the policy of this act.....



Doc. No. _____
Filed for record _____
this _____ day of _____
A. D. 19 _____ at _____
o'clock _____ P. M.

Sign. Sec. 4 T.R.C.R. 27
Locate well or other means of development as accurately as possible on the plat.

Signature of Appropriator Ida K. Urbine
Date Nov 7 1970

* As defined in the Code Sec. 1 (c) "Well" means any artificial opening or excavation in the ground, however made, by which groundwater can be obtained or through which it flows under natural pressures or is artificially withdrawn.

Three copies of this notice are to be filed with County Clerk and Recorder of the county in which the well is located.

Please answer all questions. If not applicable, so state, otherwise the form will be returned.

Original to the County Clerk and Recorder, duplicate to the State Engineer; Triplicate to the Montana Bureau of Mines and Geology and Quadruplicate for the Appropriator.

41752

County Sandwich

STATE OF MONTANA
ADMINISTRATOR OF GROUNDWATER CODE
MONTANA WATER RESOURCES BOARD
NOTICE OF APPROPRIATION OF GROUNDWATER
(Under Chapter 237, Montana Session Laws, 1961, as amended)

After filing a notice of appropriation, in order to acquire a right based thereon, the person must, within ninety (90) days, commence actual excavation and diligently prosecute construction of a well and, upon its completion, file a notice of completion with the County Clerk of the county in which the appropriation is located.

Three copies of this notice are to be filed with the County Clerk and Recorder of the county in which the well is located.

Please answer all questions. If not applicable, so state, otherwise the form may be returned.

1. I, Marlin R. Green (Name of Appropriator), of PO Box 492 Naxon Montana (Address) (Town)

County of Sandwich, State of Montana, intend to appropriate groundwater in accordance with Chapter 237, Montana Session Laws of 1961.

2. The beneficial use to which water is to be applied is Homs, Irrigation & Livestock Garden, Yard and 1/2 NE NW 32 T.26 R.32
(describe lands to be benefited, if for irrigation)

3. The rate of use in gallons per minute or miner's inches of groundwater claimed (A) 15 gal/min
(B) 20 gal/min

The estimated amount of groundwater to be used annually 10,200,000 gal

4. The annual period (inclusive dates) of intended use January 1 to January 1
(A) Home use 1915 (Comm. 1959)

5. The probable or intended date of first beneficial use (B) Home & yard 1956 (Comm. 1967)

6. The probable or intended date of commencement and completion of the well* or wells (A) First constructed in 1915 (Comm. 1959) (B) First Constructed 1956 (Comm. 1967)

7. The location, type, size and depth of well or wells contemplated (A) Hand Dig 30' deep x 6" dia
(B) Hand Dig 15' deep x 2' x 30'

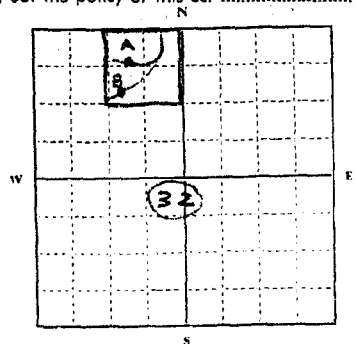
8. The probable or estimated depth of the water table or artesian aquifer 127.11'

9. The name, address, and license number of the driller engaged Hand Dig
I don't name of former owners.

10. Give such other similar information as may be useful in carrying out the policy of this act

.....
.....
.....

For Administrator's Use
File 853, 126569
Nov. 9, 1972 11:45 a.m.



NE 1/4 NW 1/4 Sec. 32
T. 26 N R. 32 W.

LOCATE WELL OR OTHER MEANS OF DEVELOPMENT AS ACCURATELY AS POSSIBLE ON THE PLAT.

Signature of Appropriator Marlin R. Green Date Nov 9, 1972

*As defined in the Code Sec. 1 (c) "Well" means any artificial opening or excavation in the ground, however made, by which groundwater can be obtained or through which it flows under natural pressures or is artificially withdrawn.

853 INDEXED

126569

I received and filed
this instrument for record on the 9

day of Nov 72

at 11:45 o'clock a

Debra Throught
County Recorder

Fee 1.00

Linda Browne, Dep

File No. 731

T. 24 R. 31

DUPLICATE
MONTANA WATER RESOURCES BOARD

County Sanders

RECEIVED

STATE OF MONTANA
ADMINISTRATOR OF GROUNDWATER CODE
OFFICE OF STATE ENGINEER

JUL 15 1968

Notice of Appropriation of Groundwater

(Under Chapter 237, Montana Session Laws, 1961)

1. I, Oliver F. Dowd, of Trout Creek, Montana
(Name of Appropriator) (Address) (Town)
County of Sanders, State of Montana, intend to appropriate groundwater in accordance with Chapter 237, Montana Session Laws of 1961.

2. The beneficial use to which water is to be applied is domestic
(describe lands to be benefited, if for irrigation)

3. The rate of use in gallons per minute or miner's inches of groundwater claimed 60# pressure through a 1" pipe

4. The annual period (inclusive dates) of intended use 12 months

5. The probable or intended date of first beneficial use July 12, 1968

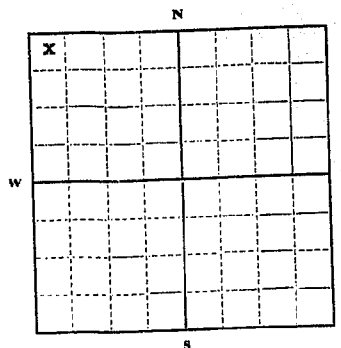
6. The probable or intended date of commencement and completion of the well* or wells* completed

7. The location, type, size and depth of well or wells contemplated Tract in NW 1/4 of Sec. 7 Twp. 24 Rge 31, 7" OD Standard WW Casing, 58' deep.

8. The probable or estimated depth of the water table or artesian aquifer 18'

9. Name, address and license number of the driller engaged Liberty Drilling & Pump Co., Missoula, Montana

10. Give such other similar information as may be useful in carrying out the policy of this act



NW 1/4 Sec. 7 T. 24 R. 31
Locate well or other means of development as accurately as possible on the plat.

Signature of Appropriator [Signature]
Date July 11, 1968

* As defined in the Code Sec. 1 (c) "Well" means any artificial opening or excavation in the ground, however made, by which groundwater can be obtained or through which it flows under natural pressures or is artificially withdrawn."

Three copies of this notice are to be filed with County Clerk and Recorder of the county in which the well is located.

Please answer all questions. If not applicable, so state, otherwise the form will be returned.

Original to the County Clerk and Recorder; duplicate to the State Engineer; Triplicate to the Montana Bureau of Mines and Geology and Quadruplicate for the Appropriator.

44.318

731
INDEXED

I received and filed
this document on the 11th
of July 1968
at 3:06 o'clock P.M.
Edward H. Eldridge
County Recorder
Fee 2.00 By

Edward H. Eldridge
Secy.

File No.

T. 20 N. R. 24 W

DUPLICATE

County Sanders

STATE OF MONTANA
ADMINISTRATOR OF GROUNDWATER CODE
OFFICE OF STATE ENGINEER

RECEIVED
OCT 24 1963

Notice of Appropriation of Groundwater

(Under Chapter 237, Montana Session Laws, 1961)

STATE ENGINEER

1. I, Sidney Cross of Perme Montana
(Name of Appropriator) (Address) (Town)
County of Sanders State of Montana intend to appropriate groundwater in accordance with Chapter 237, Montana Session Laws of 1961.

2. The beneficial use to which water is to be applied is Stock Water & Irrigation

(describe lands to be benefited, if for irrigation)

3. The rate of use in gallons per minute or miner's inches of groundwater claimed

2 second feet or 900 gallons per minute

4. The annual period (inclusive dates) of intended use May 1 to Oct 1

5. The probable or intended date of first beneficial use well was used Aug 9 1963

6. The probable or intended date of commencement and completion of the well* or wells*

well was dug Aug 26-1963

7. The location, type, size and depth of well or wells contemplated well was dug on the

NE corner of SW 1/4 of SW 1/4 of Sec 12-20-24 - 12 ft deep 48" casing

8. The probable or estimated depth of the water table, or artesian aquifer 21 ft deep


9. Name, address and license number of the driller engaged The well was dug out

by Bert Polson of Marade with a backhoe

10. Give such other similar information as may be useful

in carrying out the policy of this act. The well

is a dug out hole 12 ft deep
with a 48" casing - it was dug out
with a backhoe Bert Polson
is not a licensed well driller



SW 1/4 Sec. 12, T. 20, R. 24.
Locate well or other means of
development as accurately as
possible on the plat.

Signature of Appropriator Sidney Cross

Date

* As defined in the Code Sec. 1 (c) "Well" means any artificial opening or excavation in the ground, however made, by which groundwater can be obtained or through which it flows under natural pressures or is artificially withdrawn."

Three copies of this notice are to be filed with County Clerk and Recorder of the county in which the well is located.

Please answer all questions. If not applicable, so state, otherwise the form will be returned.

Original to the County Clerk and Recorder; duplicate to the State Engineer; Triplicate to the Montana Bureau of Mines and Geology and Quadruplicate for the Appropriator.

66 35

119

Indexed

I received and filed
 this instrument for record on the
23 day of Oct
 1963 at 10:45 o'clock AM
Martha Hodson
 County Recorder
 For 1.00 By Evelyn Wood
 Rly.

File No. _____

T. _____

R. _____

DUPLICATE

County _____

STATE OF MONTANA
ADMINISTRATOR OF GROUNDWATER CODE
OFFICE OF STATE ENGINEER

RECEIVED
JAN 2 1963

Notice of Appropriation of Groundwater
(Under Chapter 237, Montana Session Laws, 1961)

1. I, Lucy Cross, of Perma
(Name of Appropriator) (Address) (Town)
County of Standley, State of Montana, intend to appropriate groundwater in accordance with Chapter 237, Montana Session Laws of 1961.

2. The beneficial use to which water is to be applied is Irrigating Pasture
9 Hay land & Stock Water
(describe lands to be benefited, if for irrigation)

3. The rate of use in gallons per minute or miner's inches of groundwater claimed 450
gallons per minute

4. The annual period (inclusive dates) of intended use April 1st to Oct 1st

5. The probable or intended date of first beneficial use April 1st 1963

6. The probable or intended date of commencement and completion of the well or wells The water

table was found by the soil penetration and the sump
will be dug as soon as the frost is out in the spring of 1964

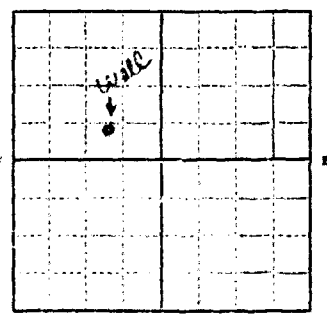
7. The location, type, size and depth of well or wells contemplated The well or sump will be dug with a back hoe

8. The probable or estimated depth of the water table or artesian aquifer 8 ft. water is available 10 ft

9. Name, address and license number of the driller engaged We do not have a well driller
we just have a back hoe

10. Give such other similar information as may be useful

in carrying out the policy of this act. The water
table here is very shallow and all we
have to do is dig down from 4 to 10 ft
to the water table. We dig ground out 6 ft
the sides start coming in then we put a
4 ft casing down and that will be
well consist of three seems to be
no end to the water as of yet any
way



Sec. 14, T. 30, R. 24
Locate well or other means of
development as accurately as
possible on the plat.

Signature of Appropriator Lucy Cross

Date Dec 26-1963

* As defined in the Code Sec. 1-1-1 "Well" means any artificial opening or excavation in the ground, however made, by which groundwater can be obtained or through which it flows under natural pressure or is artificially withdrawn."

Three copies of this notice are to be filed with County Clerk and Recorder of the county in which the well is located

Please answer all questions. If not applicable, so state, otherwise the form will be returned

Original to the County Clerk and Recorder; duplicate to the State Engineer; Triplicate to the Montana Bureau of Mines and Geology; and quadruplicate for the Appropriator.

341

Indexed

I received and filed
this instrument for record on the

30 day of Nov

1963 at 8:24 o'clock A.M

Charley H. Harkness
County Recorder

For 100 By

Wesley Vaughn
Rep.

File No.

T. 20N R. 24W

DUPLICATE

County.

STATE OF MONTANA
ADMINISTRATOR OF GROUNDWATER CODE
OFFICE OF STATE ENGINEER

RECEIVED
OCT 24 1963

Notice of Appropriation of Groundwater
(Under Chapter 237, Montana Session Laws, 1961) STATE ENGINEER

1. I, Adney Cross of Suma Montana
(Name of Appropriator) (Address) (Town)
County of Beauregard, State of Montana, intend to appropriate groundwater in accordance with Chapter 237, Montana Session Laws of 1961.

2. The beneficial use to which water is to be applied is Irrigating Hay & Pasture
and also for stock water
(describe lands to be benefited, if for irrigation)

3. The rate of use in gallons per minute or miner's inches of groundwater claimed. The spring
after digging out will produce 1000 gal per minute

4. The annual period (inclusive dates) of intended use. from Oct 15

5. The probable or intended date of first beneficial use. May 17, 1963

6. The probable or intended date of commencement and completion of the well* or wells*

well & spring was dug out Nov 19, 1962 & a 48" casing put in

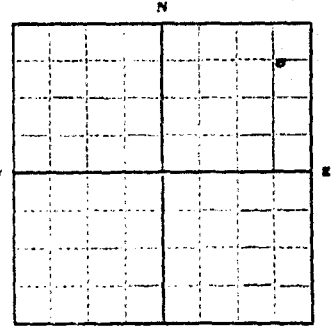
7. The location, type, size and depth of well or wells contemplated. NE 1/4 of Sec 11

spring dug out & 48" casing put in

8. The probable or estimated depth of the water table or artesian aquifer. See log showing found 17'

9. Name, address and license number of the driller engaged. was dug out with a
back hoe Bill Peterson (Marade) Montana dug out

10. Give such other similar information as may be useful
in carrying out the policy of this act. Well is
on property from 150 to 200 yards
with the water from spring
well was brought in
170 feet, if more



NE 1/4 Sec 11 T20N R24W
Locate well or other means of
development as accurately as
possible on the plat.

Signature of Appropriator Adney Cross
Date Oct 24 1963

* As defined in the Code Sec. 1-1-1 "Well" means any artificial opening or excavation in the ground, however made, by which groundwater can be obtained or through which it flows under natural pressures or is artificially withdrawn.

Three copies of this notice are to be filed with County Clerk and Recorder of the county in which the well is located

Please answer all questions. If not applicable, so state, otherwise the form will be returned.

Original to the County Clerk and Recorder; duplicate to the State Engineer; Triplicate to the Montana Bureau of Mines and Geology and Quadruplicate for the Appropriator.

120

Amended

I received and filed
this instrument for record on the

23 day of Oct

1963 at 10:50 o'clock A.M.

Wainth Jackson
County Recorder

Fee 1.00 By Lively Wood
slp

File No.

T. 22N R. 20E

DUPLICATE

County Sanders

STATE OF MONTANA
ADMINISTRATOR OF GROUNDWATER CODE
OFFICE OF STATE ENGINEER

RECEIVED
JAN 3 1964

Notice of Appropriation of Groundwater ENGINEER
(Under Chapter 237, Montana Session Laws, 1961)

1. I, Jedrey Glass of Sanders Montana
(Name of Appropriator) (Address) (Town)
County of Sanders, State of Montana, intend to appropriate groundwater in accordance with Chapter 237, Montana Session Laws of 1961.

2. The beneficial use to which water is to be applied is irrigating pasture & hay land & stock water
(describe land to be benefited, if for irrigation)

3. The rate of use in gallons per minute or miner's inches of groundwater claimed 450 gallons per minute

4. The annual period (inclusive dates) of intended use April 1st to Oct 1st

5. The probable or intended date of first beneficial use April 1st 1964

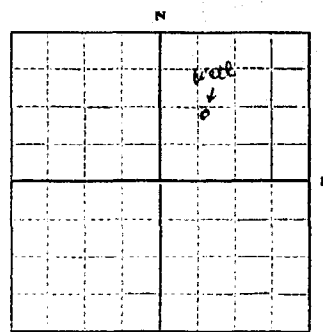
6. The probable or intended date of commencement and completion of the well* or wells* The water table was found by the wellman and the pump will be dug as soon as the frost is out of the ground in the Spring of 1964

7. The location, type, size and depth of well or wells contemplated The well will be dug with a back hoe

8. The probable or estimated depth of the water table or artesian aquifer 10ft water is available

9. Name, address and license number of the driller engaged I do not have a well. Driller as it is shallow water we just have a back hoe

10. Give such other similar information as may be useful in carrying out the policy of this act. The water table under our land is very close to the surface from 4' to 10'. All we does have a back hoe & dig all the ground starts to come in around the edge then center 48" raising down as far as possible which is usually about 5 ft in the gravel at the water table and does seem to be about 10 ft to water



Mont. Sec. 17, 20, 24
Locate well or other means of development as accurately as possible on the plat.

Signature of Appropriator Jedrey Glass
Date Dec 26 1963

* As defined in the Code Sec. 1 (c) "Well" means any artificial opening or excavation in the ground, however made, by which groundwater can be obtained or through which it flows under natural pressures or is artificially withdrawn."

Three copies of this notice are to be filed with County Clerk and Recorder of the county in which the well is located.

Please answer all questions. If not applicable, so state, otherwise the form will be returned.

Original to the County Clerk and Recorder; duplicate to the State Engineer; Triplicate to the Montana Bureau of Mines and Geology and Quadruplicate for the Appropriator.

342
Indexed

I received and filed
this instrument for record on the

30th day of Dec

1963 at 8:28 o'clock A M

Caroly Nelson
County Recorder

Fee \$1.00

By
Dixie Naught
Clerk



File No.

T. 20N R. 23W

DUPLICATE

County S. Lewis

STATE OF MONTANA
ADMINISTRATOR OF GROUNDWATER CODE
OFFICE OF STATE ENGINEER

RECEIVED
JUN 26 1963

Notice of Appropriation of Groundwater STATE ENGINEER
(Under Chapter 237, Montana Session Laws, 1961)

*double checked?
Approved?*

1. I, Sidney Cross, of Camas Prairie, Perma
(Name of Appropriator) (Address) (Town)
County of Sanders, State of Montana, intend to appropriate groundwater in accordance with Chapter 237, Montana Session Laws of 1961.

2. The beneficial use to which water is to be applied is Irrigating hay & Pasture
Land also for stock purposes
(describe lands to be benefited, if for irrigation)

3. The rate of use in gallons per minute or miner's inches of groundwater claimed after digging out the well produced 1000 gal per minute

4. The annual period (inclusive dates) of intended use April 15 - October 15

5. The probable or intended date of first beneficial use May 17 - 1963

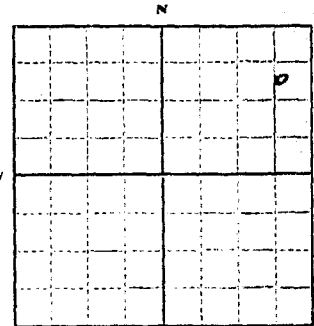
6. The probable or intended date of commencement and completion of the well* or wells* Spring or well was dug Nov 19, 1962

7. The location, type, size and depth of well or wells contemplated NE 1/4 of Sec 11
Dug out spring 48" pipe put in

8. The probable or estimated depth of the water table or artesian aquifer Soil Conservation test 17 ft

9. Name, address and license number of the driller engaged It was dug out with a backhoe - Bert Palsson Nevada Montana

10. Give such other similar information as may be useful in carrying out the policy of this act. I plan on irrigating from 150 to 200 acres with the water from this well. I'm using it on 100 acres now.



NE 1/4 Sec 11, T. 20 N. R. 23 W.
Locate well or other means of development as accurately as possible on the plat.

Signature of Appropriator: Sidney Cross

Date: May 15 - 1963

* As defined in the Code Sec. 1 (c) "Well" means any artificial opening or excavation in the ground, however made, by which groundwater can be obtained or through which it flows under natural pressures or is artificially withdrawn."

Three copies of this notice are to be filed with County Clerk and Recorder of the county in which the well is located.

Please answer all questions. If not applicable, so state, otherwise the form will be returned.

Original to the County Clerk and Recorder; duplicate to the State Engineer; Triplicate to the Montana Bureau of Mines and Geology and Quadruplicate for the Appropriator.

101137 INDEXED


I received and filed
this instrument for record on the

24th day of June
1963 at 8:02 o'clock A.M.

Dorothy Anderson
County Recorder

For \$1.00 By

Rene Vaught
Deputy



NOTICE OF APPROPRIATION

STATE OF MONTANA

TO ALL WHOM THESE PROCEEDINGS MAY CONCERN,
BE IT KNOWN That

I, the undersigned, do hereby certify that I am a resident of the County of _____ and State of Montana, and do hereby declare, as a legal notice to all the world, as follows, to wit:

I. That he did on _____ 19____ appropriate and now he has a legal right to the use, possession and control of and claim _____ cubic feet per second of water of the waters of _____ in said County and State, for irrigation and other purposes.

II. That the purpose for which said water is claimed, and the place of intended use is _____

III. That the means of diversion, with size of flume, ditch or aqueduct _____ inches in size, which carries and conducts _____ and returns it to a point near its _____

there over and upon said land (or mining claim).

IV. That _____ appropriated and took said water on the _____ day of _____ A. D. 19____ by means of said _____

V. That the name of the appropriator _____ of said water.

VI. That _____ also hereby claim and ditch and the right of way therefor, and the water by it conveyed, or to be conveyed from said point of appropriation to said land or point of final discharge, and also the right of location upon any lands of any dams, flumes, raceways, constructed or to be constructed, by _____ in appropriation, and in using said water.

VII. That _____ also claims the right to keep in repair and enlarge said works of water appropriation at any time, and the right to dispose of said right, water, ditch or said appurtenances in part or whole, at any time.

CLAIMING THE SAME ALL AND SINGULAR, Under any and all laws of Montana and State and _____

TOGETHER WITH ALL AND SINGULAR, the hereditaments and appurtenances thereto belonging and appertaining or to accrue to the same.

WITNESS _____ hand of _____ Montana, this _____ day of _____ 19____

NOTE: 1 Cubic Foot equals 1.483 gallons.

Notice of Water Right

1944
1945
1946
1947
1948
1949
1950
1951
1952
1953
1954
1955
1956
1957
1958
1959
1960
1961
1962
1963
1964
1965
1966
1967
1968
1969
1970
1971
1972
1973
1974
1975
1976
1977
1978
1979
1980
1981
1982
1983
1984
1985
1986
1987
1988
1989
1990
1991
1992
1993
1994
1995
1996
1997
1998
1999
2000
2001
2002
2003
2004
2005
2006
2007
2008
2009
2010
2011
2012
2013
2014
2015
2016
2017
2018
2019
2020
2021
2022
2023
2024
2025

