

DUPLICATE

County Sanders

STATE OF MONTANA
ADMINISTRATOR OF GROUNDWATER CODE
OFFICE OF STATE ENGINEER

Notice of Completion of Groundwater Appropriation Without Well

(Under Chapter 237 Montana Session Laws, 1961)

Date of Appropriation of Groundwater 1951

Owner Bernard DeLong Address Two Hills Mont

Contractor (if any) none

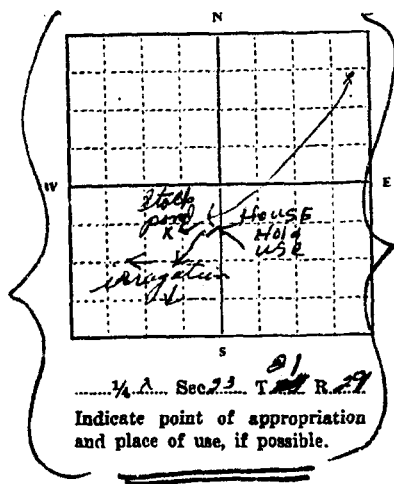
Address of Contractor _____

Date Started _____ Date Completed _____

Describe means of obtaining groundwater without a well "as by sub-irrigation and other natural processes". Include depth to water when applicable. Spring water
six inch supply 4 in pipe
limits long gravity feed

Quantity of water developed and used with explanation of method used to measure or estimate such amount. If use is intermittent

estimate approximate lengths of periods of use times
unlimited use water runs
four hole springler system
8 heads



Signature of Owner Bernard DeLong

Date Oct 29-1971

This form to be prepared by contractor (if any), otherwise by the owner.

Three copies of this notice are to be filed with the County Clerk and Recorder of the county in which the works are located.

Please answer all questions. If not applicable, so state, otherwise the form will be returned.

Original to the County Clerk and Recorder; duplicate to the State Engineer; Triplicate to the Montana Bureau of Mines and Geology and Quadruplicate for the Appropriator.

Doc. No. 123583 - 202
Filed for record
this 29 day of Oct
A. D. 19 71 at 11:35
o'clock A. M.

File No.

T. 21 R. 29

DUPLICATE WATER RESOURCES DEPT
RECEIVED

County Lander

SEP 13 1971

STATE OF MONTANA
ADMINISTRATOR OF GROUNDWATER CODE
OFFICE OF STATE ENGINEER

Notice of Completion of Groundwater Appropriation
Without Well

(Under Chapter 237 Montana Session Laws, 1961)

Date of Appropriation of Groundwater 9-1-71

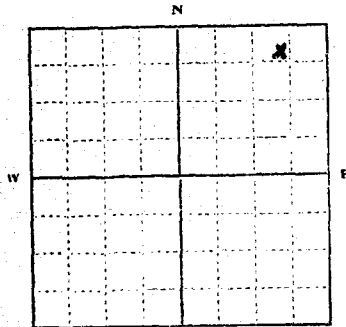
Owner DANIEL O. LEWIS Address 16081 JEREVA CR
HWY N. BCH

Contractor (if any)

Address of Contractor

Date Started..... Date Completed.....

Describe means of obtaining groundwater without a well "as by sub-irrigation and other natural processes". Include depth to water when applicable. NATURAL PROCESS (SPRING)



NE 1/4 Sec. 23 T. 21 R. 29

Indicate point of appropriation and place of use, if possible.

Doc. No. 999-122872

Filed for record

this 13th day of September

A. D. 19 71, at 4:34

o'clock P. M.

Quantity of water developed and used with explanation of method used to measure or estimate such amount If use is intermittent

estimate approximate lengths of periods of use.....

Signature of Owner Daniel O Lewis

Date 9-1-71

This form to be prepared by contractor (if any), otherwise by the owner.

Three copies of this notice are to be filed with the County Clerk and Recorder of the county in which the works are located.

Please answer all questions. If not applicable, so state, otherwise the form will be returned.

Original to the County Clerk and Recorder; duplicate to the State Engineer; Triplicate to the Montana Bureau of Mines and Geology and Quadruplicate for the Appropriator.

197
INDEXED

122872

I received and filed

on the 15th

Sept 19 71

4:34 o'clock P.M

Dixie Vaughn
County Accountant

7.00

RECEIVED
COUNTY CLERK
MAY 10 1971

File No. _____

T. 21 R. 29

DUPLICATE RECEIVED

County Judith

SEP 13 1971

STATE OF MONTANA
ADMINISTRATOR OF GROUNDWATER CODE
OFFICE OF STATE ENGINEER

Notice of Completion of Groundwater Appropriation
Without Well

(Under Chapter 237 Montana Session Laws, 1961)

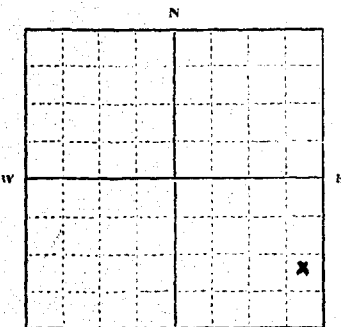
Date of Appropriation of Groundwater 9-1-71

Owner DANIEL U. LEWIS Address 16081 JERREVA CR
MINN. ISCH.

Contractor (if any) _____

Address of Contractor _____

Date Started _____ Date Completed _____



Describe means of obtaining groundwater without a well "as by sub-irrigation and other natural processes". Include depth to water when applicable. NATURAL PROCESS (SPRING)

Quantity of water developed and used with explanation of method used to measure or estimate such amount. If use is intermittent _____

_____ estimate approximate lengths of periods of use _____

NEX SE 3/4 Sec. 19 T. 21 R. 29

Indicate point of appropriation and place of use, if possible.

Doc. No. 796-122871
Filed for record
this 15th day of September
A. D. 19 71, at 4:32
o'clock P. M.

Signature of Owner Daniel O Lewis

Date 9-1-71

This form to be prepared by contractor (if any), otherwise by the owner.

Three copies of this notice are to be filed with the County Clerk and Recorder of the county in which the works are located.

Please answer all questions. If not applicable, so state, otherwise the form will be returned.

Original to the County Clerk and Recorder; duplicate to the State Engineer; Triplicate to the Montana Bureau of Mines and Geology and Quadruplicate for the Appropriator.

796
INDEXED

22871

I received and filed
this record on the 15th
Sept 1971
4:32 o'clock P.M.
Dixie Vaught
County Recorder
422

File No. STATE ENGINEER LICENSE SEP 2 1970

T. 21 R. 29

DUPLICATE RECEIVED

County Land

SEP 13 1971

STATE OF MONTANA
ADMINISTRATOR OF GROUNDWATER CODE
OFFICE OF STATE ENGINEER

Notice of Completion of Groundwater Appropriation
Without Well

(Under Chapter 237 Montana Session Laws, 1961)

Date of Appropriation of Groundwater SEPT. 1, 1971

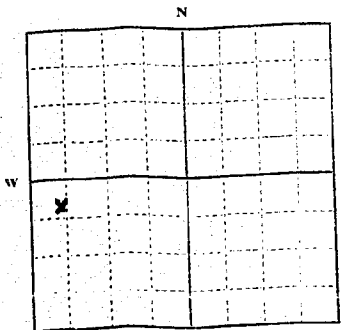
Owner DANIEL O. LEWIS Address 16091 JEREVA CR, HUNTER

Contractor (if any) _____

Address of Contractor _____

Date Started _____ Date Completed _____

Describe means of obtaining groundwater without a well "as by sub-irrigation and other natural processes". Include depth to water when applicable. NATURAL PROCESS (SPRING)



Quantity of water developed and used with explanation of method used to measure or estimate such amount. If use is intermittent

estimate approximate lengths of periods of use _____

1/4 Sec 13 T. 21 N. R. 29 W.

Indicate point of appropriation and place of use, if possible.

Doc. No. 295-122870
Filed for record
this 15th day of September
A. D. 19 71 at 4:30
p'clock P.M.

Signature of Owner Daniel O Lewis
Date 9-1-71

This form to be prepared by contractor (if any), otherwise by the owner.

Three copies of this notice are to be filed with the County Clerk and Recorder of the county in which the works are located.

Please answer all questions. If not applicable, so state, otherwise the form will be returned.

Original to the County Clerk and Recorder; duplicate to the State Engineer; Triplicate to the Montana Bureau of Mines and Geology and Quatruplicate for the Appropriator.

195
INDEXED

122870

I received and
this instrument for record on the 1st
date Sept 71
at 4:30
Alison Taught
County Recorder
Fee \$1.00

RECORDED

1971

Department of Natural Resources and Conservation
Water Resources Division
Engineering Bureau
Groundwater Section
Sam W. Mitchell Building
Helena, Montana 59601

Owner Daniel O. Lewis
Address 16081 Jereva Cr. Thompson Falls
Location T. 21N R. 28W Sec. 13, 14, 23
Doc. No. 795 - 122870
796 - 122871
797 - 122872

As the Administrator of the Groundwater Code for the State of Montana, please take note of the following special instructions, in order to properly protect your groundwater right.

Special Instructions:

Please provide the missing information as indicated in red on the attached forms.

Thank you.

File No.

T. 21 R. 29

DUPLICATE

County Blaine

RECEIVED
SEP 18 1971

STATE OF MONTANA
ADMINISTRATOR OF GROUNDWATER CODE
OFFICE OF STATE ENGINEER

**Notice of Completion of Groundwater Appropriation
Without Well**

(Under Chapter 237 Montana Session Laws, 1961)

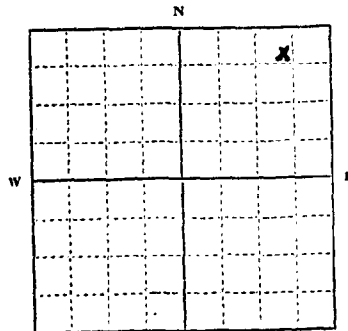
Date of Appropriation of Groundwater 9-1-71

Owner DANIEL O. LEWIS Address 16081 JEREVA CR
HNW BCH

Contractor (if any)

Address of Contractor

Date Started ? Date Completed ?



Describe means of obtaining groundwater without a well "as by sub-irrigation and other natural processes". Include depth to water when applicable. NATURAL PROCESS (SPRING)

How developed?

Quantity of water developed and used with explanation of method used to measure or estimate such amount. If use is intermittent

estimate approximate lengths of periods of use

water use?

Quantity of water developed?

NW 1/4 NE 1/4 Sec. 23 T. 21 N. R. 29 W

Indicate point of appropriation and place of use, if possible.

Doc. No. 297-122822

Filed for record

on 13 September

at 7/4 34

in Blaine

Signature of Owner Daniel O Lewis

Date 9-1-71

This form to be prepared by contractor (if any), otherwise by the owner.

Three copies of this notice are to be filed with the County Clerk and Recorder of the county in which the works are located.

Please answer all questions. If not applicable, so state, otherwise the form will be returned.

Original to the County Clerk and Recorder; duplicate to the State Engineer; Triplicate to the Montana Bureau of Mines and Geology and Quadruplicate for the Appropriator.

290-71

File No.

T. 21 R. 29

DUPLICATE RECEIVED

County.

SEP 13 1971

STATE OF MONTANA
ADMINISTRATOR OF GROUNDWATER CODE
OFFICE OF STATE ENGINEER

**Notice of Completion of Groundwater Appropriation
Without Well**

(Under Chapter 237 Montana Session Laws, 1961)

Date of Appropriation of Groundwater. 9-1-71

Owner. DANIEL O. LEWIS Address. 16081 JERREVA CR.
H.W.N. ISCH.

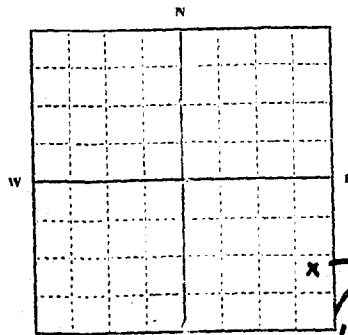
Contractor (if any)

Address of Contractor

Date Started. ? Date Completed. ?

Describe means of obtaining groundwater without a well "as by sub-irrigation and other natural processes". Include depth to water when applicable. NATURAL PROCESS (SPRING)

How developed?



Quantity of water developed and used with explanation of method used to measure or estimate such amount. If use is intermittent

estimate approximate lengths of periods of use

NE 1/4 Sec 14 T 21 N R 29 W

Indicate point of appropriation and place of use, if possible.

Doc. No. 296-122871

Filed for record

15th September

1971

.....

Signature of Owner Daniel O Lewis

Date. 9-1-71

This form to be prepared by contractor (if any), otherwise by the owner.

Three copies of this notice are to be filed with the County Clerk and Recorder of the county in which the works are located.

Please answer all questions. If not applicable, so state, otherwise the form will be returned.

Original to the County Clerk and Recorder; duplicate to the State Engineer; Triplicate to the Montana Bureau of Mines and Geology and quadruplicate for the Appropriator.

File No.

T. 21 R. 26

DUPLICATE

County

SEP 13 1971

STATE OF MONTANA
ADMINISTRATOR OF GROUNDWATER CODE
OFFICE OF STATE ENGINEER

Notice of Completion of Groundwater Appropriation
Without Well

(Under Chapter 237 Montana Session Laws, 1961)

Date of Appropriation of Groundwater SEPT. 1, 1971

Owner DANIEL O. LEWIS Address 16091 JEREVA CR. HAN. 201

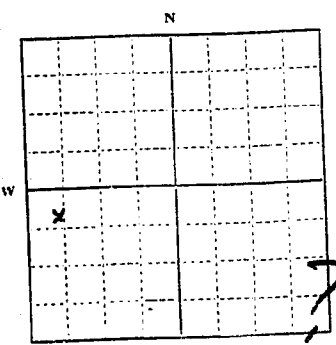
Contractor (if any)

Address of Contractor ?

Date Started ? Date Completed ?

Describe means of obtaining groundwater without a well "as by sub-irrigation and other natural processes". Include depth to water when applicable. NATURAL PROCESS

(SPRING)
How developed?



~~Quantity of water developed and used with explanation of method used to measure or estimate such amount. If use is intermittent~~

~~estimate approximate lengths of periods of use.....~~

NW 1/4 SW 1/4 Sec. 13 T. 21 N. R. 26 W.

Indicate point of appropriation and place of use, if possible.

Exp. No. 295-130870

125 September 41.30

Signature of Owner Daniel O Lewis
Date 9-1-71

This form to be prepared by contractor (if any), otherwise by the owner.

Three copies of this notice are to be filed with the County Clerk and Recorder of the county in which the works are located.

Please answer all questions. If not applicable, so state, otherwise the form will be returned.

Original to the County Clerk and Recorder; duplicate to the State Engineer; Triplicate to the Montana Bureau of Mines and Geology and Quadruplicate for the Appropriator.

File No.....

T. 21 N. R. 29 W.

DUPLICATE

County... Sanders

STATE OF MONTANA
ADMINISTRATOR OF GROUNDWATER CODE
OFFICE OF STATE ENGINEER

RECEIVED
JAN 6 1964

STATE ENGINEER
Notice of Completion of Groundwater Appropriation Without Well

(Under Chapter 237 Montana Session Laws, 1961)

Date of Appropriation of Groundwater..... 1933 App. Grant

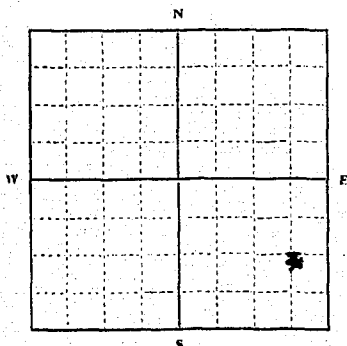
Owner David H. & Eliza E. Grant Address Thompson Falls

Contractor (if any)

Address of Contractor

Date Started Unknown Date Completed.....

Describe means of obtaining groundwater without a well "as by sub-irrigation and other natural processes". Include depth to water when applicable. Piped Gravity Flowing



SE 1/4 SE Sec. 24 T. 21 R. 29

Indicate point of appropriation and place of use, if possible.

Quantity of water developed and used with explanation of method used to measure or estimate such amount. If use is intermittent

estimate approximate lengths of periods of use... All year

300 gallon per day Est.

Signature of Owner David H. Grant

Date Dec. 30, 1963

This form to be prepared by contractor (if any), otherwise by the owner.

Three copies of this notice are to be filed with the County Clerk and Recorder of the county in which the works are located.

Please answer all questions. If not applicable, so state, otherwise the form will be returned.

Original to the County Clerk and Recorder; duplicate to the State Engineer; Triplicate to the Montana Bureau of Mines and Geology and Quadruplicate for the Appropriator.

457
Indexed

I received and
this instrument for record on the
30th day of Dec
1963 at 4:30 o'clock P.M.
Dorothy Dodson
County Recorder
Fee \$1.00

882

127166

This instrument for record on the 11
day of April 23
at 1:10 P.
Wiggin Taught
County Recorder
Fee \$1.00 by

L. L. Brown, Rec.

GW 2

Approved Stock Form—State Publishing Co., Helena, Montana—42262

26

File No.....

T. 21 N. R. 29 W.

DUPLICATE

County Sanders

STATE OF MONTANA
ADMINISTRATOR OF GROUNDWATER CODE
OFFICE OF STATE ENGINEER

RECEIVED
MAR 5 1964

STATE ENGINEER

Notice of Completion of Groundwater Appropriation
Without Well

(Under Chapter 237 Montana Session Laws, 1961)

Date of Appropriation of Groundwater..... App. 1948
Owner..... Ronald R. Gable & Dorothy Jean Gable Address..... Thompson Falls, Mont.

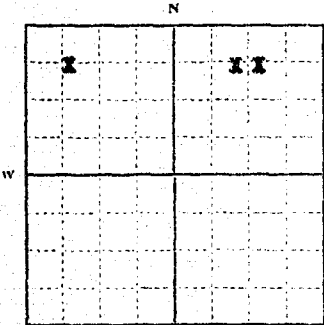
Contractor (if any)

Address of Contractor

Date Started..... Date Completed.....

Describe means of obtaining groundwater without a well "as by sub-irrigation and other natural processes". Include depth to water when applicable..... Natural Process use springs

is dug out with 600 gal. Rev.



Indicate point of appropriation and place of use, if possible.

Quantity of water developed and used with explanation of method used to measure or estimate such amount. If use is intermittent

estimate approximate lengths of periods of use..... yearly

90 Gal per/ min. other springs are unknown

Signature of Owner Ronald R. Gable

Date..... March 3, 1964

This form to be prepared by contractor (if any), otherwise by the owner.

Three copies of this notice are to be filed with the County Clerk and Recorder of the county in which the works are located.

Please answer all questions. If not applicable, so state, otherwise the form will be returned.

Original to the County Clerk and Recorder; duplicate to the State Engineer; Triplicate to the Montana Bureau of Mines and Geology and Quadruplicate for the Appropriator.

35183

618
In Date

I received and here
no instrument (as recored on the
3rd day of March
19.64 at 10:00 o'clock A.M.
Clasby (Clasby)
County Recorder
By
Evelyn Wood, Reg.

29

File No.....

T. 21 N. R. 29 W.

DUPLICATE

RECEIVED
COUNTY
JAN 6 1964

STATE OF MONTANA
ADMINISTRATOR OF GROUNDWATER CODE
OFFICE OF STATE ENGINEER

STATE ENGINEER

Notice of Completion of Groundwater Appropriation
Without Well

(Under Chapter 237 Montana Session Laws, 1961)

Date of Appropriation of Groundwater. 1900

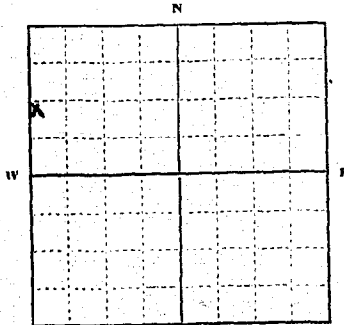
Owner Norman Jacobson Address Thompson Falls, Mont

Contractor (if any)

Address of Contractor

Date Started..... Date Completed.....

Describe means of obtaining groundwater without a well "as by sub-irrigation and other natural processes". Include depth to water when applicable. Flowing Spring



SW 1/4 NW Sec 39 T. 21. R. 29

Indicate point of appropriation and place of use, if possible.

Quantity of water developed and used with explanation of method used to measure or estimate such amount. If use is intermittent

estimate approximate lengths of periods of use. 500 Gal per Minute Year around

Signature of Owner Norman Jacobson

Date Dec 30, 1963

This form to be prepared by contractor (if any), otherwise by the owner.

Three copies of this notice are to be filed with the County Clerk and Recorder of the county in which the works are located.

Please answer all questions. If not applicable, so state, otherwise the form will be returned.

Original to the County Clerk and Recorder; duplicate to the State Engineer; Triplicate to the Montana Bureau of Mines and Geology and Quadruplicate for the Appropriator.

4/20
Indexed

I received and filed
this instrument for record on the
30th day of Dec.
19 63 at 2:26 o'clock P M
Dorothy Dodson
County Recorder
Fee \$1.00 By
Dixie Vaughn
Dep

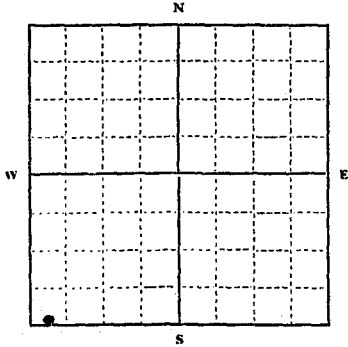
14

File No. _____ T 21 R 28
DUPLICATE _____ County Sanders

STATE OF MONTANA
ADMINISTRATOR OF GROUNDWATER CODE
OFFICE OF STATE ENGINEER

Declaration of Vested Groundwater Rights
(Under Chapter 237, Montana Session Laws, 1961)

1. Robert L. Bellmore, of Twp 2 Thompson Falls
(Name of Appropriator) (Address) (Town)
County of Sanders State of Montana
have appropriated groundwater according to the Montana laws in effect prior to January 1, 1962, as follows:



- 2. The beneficial use on which the claim is based irrigation and domestic purposes.
- 3. Date or approximate date of earliest beneficial use; and how continuous the use has been 1895
- 4. The amount of groundwater claimed (in miner's inches or gallons per minute) 100 gallons a minute
- 5. If used for irrigation, give the acreage and description of the lands to which water has been applied and name of the owner thereof 10 acres for irrigation
- 6. The means of withdrawing such water from the ground and the location of each well or other means of withdrawal ramp

Sign 1/4 Sec 11 T 21 R 28

Indicate point of appropriation and place of use, if possible. Each small square represents 10 acres.

- 7. The date of commencement and completion of the construction of the well, wells, or other works for withdrawal of groundwater June 7, 1966.
- 8. The depth of water table approx. 11 feet to water.
- 9. So far as it may be available, the type, size and depth of each well or the general specifications of any other works for the withdrawal of groundwater approx. 30 inches in diameter.
- 10. The estimated amount of groundwater withdrawn each year enough to satisfy purposes.
- 11. The log of formations encountered in the drilling of each well if available sandy loam and gravel.
- 12. Such other information of a similar nature as may be useful in carrying out the policy of this act, including reference to book and page of any county record.

Signature of Owner Robert L. Bellmore

Date June 7, 1966

Three copies to be filed by the owner with the County Clerk and Recorder of the county in which the well is located. Please answer all questions. If not applicable, so state, otherwise the form will be returned.

Original to the County Clerk and Recorder; Duplicate to the State Engineer; Triplicate to the Montana Bureau of Mines and Geology, and Quadruplicate for the Appropriator.

109116

I received and filed
this instrument for record on the
day of 13.....
at o'clock 14.....
.....
County Recorder
Fee

55 100033
for held

I received and filed
the instrument for record on the
27 day of Dec
1967 at 2:25 p.m.
Christy Wilson
County Recorder
for \$1.00

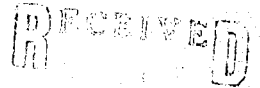
File No.

T 21 N R 28 W

DUPLICATE

County Sanders

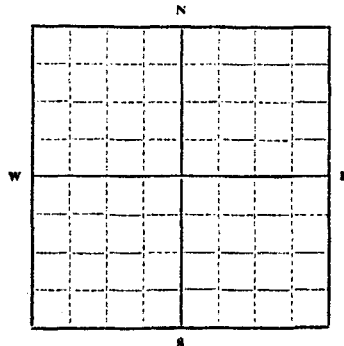
STATE OF MONTANA
ADMINISTRATOR OF GROUNDWATER CODE
OFFICE OF STATE ENGINEER



Declaration of Vested Groundwater Rights STATE ENGINEER

(Under Chapter 237, Montana Session Laws, 1961)

1. Kenneth Benson of Thompson Falls
(Name of Appropriator) (Address) (Town)
County of Sanders State of Mont.
have appropriated groundwater according to the Montana laws in effect prior to January 1, 1962, as follows:



6/55/4 Sec 15 T 21 R 25

Indicate point of appropriation and place of use, if possible. Each small square represents 10 acres.

- 2. The beneficial use on which the claim is based, for fire
stock
- 3. Date or approximate date of earliest beneficial use; and how continuous the use has been since established out
of this section.
- 4. The amount of groundwater claimed (in miner's inches or gallons per minute) 1 1/2 in Pipe 24 hr
daily
- 5. If used for irrigation, give the acreage and description of the lands to which water has been applied and name of the owner thereof lawn & garden
- 6. The means of withdrawing such water from the ground and the location of each well or other means of withdrawal. 2 1/2 in pipe gravity

- 7. The date of commencement and completion of the construction of the well, wells, or other works for withdrawal of groundwater.
- 8. The depth of water table.
- 9. So far as it may be available, the type, size and depth of each well or the general specifications of any other works for the withdrawal of groundwater.
- 10. The estimated amount of groundwater withdrawn each year 250,000 gal
- 11. The log of formations encountered in the drilling of each well if available.
- 12. Such other information of a similar nature as may be useful in carrying out the policy of this act, including reference to book and page of any county record

Signature of Owner Kenneth Benson
Date Dec 18 1962

Three copies to be filed by the owner with the County Clerk and Recorder of the county in which the well is located.

Please answer all questions. If not applicable, so state, otherwise the form will be returned.

Original to the County Clerk and Recorder; duplicate to the State Engineer; Triplicate to the Montana Bureau of Mines and Geology, and Quadruplicate for the Appropriator.

58
Indexed 100036

I received and filed
this instrument for record on the
27th day of Dec
1962 2:32 P.M.
Dorothy Nelson
County Recorder
Fee \$1.00

15

File No.

T 21 N R 28 W

DUPLICATE

County... Sanders

SW

STATE OF MONTANA
ADMINISTRATOR OF GROUNDWATER CODE
OFFICE OF STATE ENGINEER

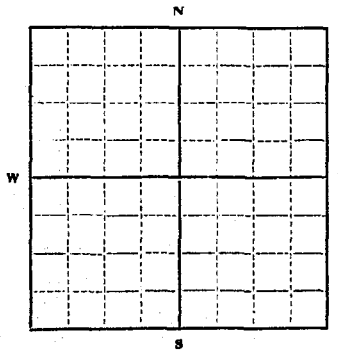
RECEIVED

Declaration of Vested Groundwater Rights

(Under Chapter 237, Montana Session Laws, 1961)

STATE ENGINEER

1. Kenneth Benson (Name of Appropriator) of Champion Wells (Address) (Town)
County of Sanders State of Mont
have appropriated groundwater according to the Montana laws in effect prior to January 1, 1962, as follows:



2. The beneficial use on which the claim is based Stock Water

3. Date or approximate date of earliest beneficial use; and how continuous the use has been 1959

4. The amount of groundwater claimed (in miner's inches or gallons per minute) entire run of of spring

5. If used for irrigation, give the acreage and description of the lands to which water has been applied and name of the owner thereof

6. The means of withdrawing such water from the ground and the location of each well or other means of withdrawal Pond Stock run to it

1/4 Sec 15 T21 R29

Indicate point of appropriation and place of use, if possible. Each small square represents 10 acres.

7. The date of commencement and completion of the construction of the well, or other works for withdrawal of groundwater. Sept 1 1959 Bull Doger Sept 3-1959

8. The depth of water table.....

9. So far as it may be available, the type, size and depth of each well or the general specifications of any other works for the withdrawal of groundwater.....

10. The estimated amount of groundwater withdrawn each year 100 h ead 12 ags 4 gal. per head daily

11. The log of formations encountered in the drilling of each well if available.....

12. Such other information of a similar nature as may be useful in carrying out the policy of this act, including reference to book and page of any county record

Signature of Owner Kenneth Benson
Date Dec. 19-62

Three copies to be filed by the owner with the County Clerk and Recorder of the county in which the well is located.

Please answer all questions. If not applicable, so state, otherwise the form will be returned.

Original to the County Clerk and Recorder; duplicate to the State Engineer; Triplicate to the Montana Bureau of Mines and Geology, and Quadruplicate for the Appropriator.

59
Index 100037

I received and find
this instrument for record on the
27th of Dec
1967 2:35 P
Heleny Dallas
County Recorder
Fee \$1.00

GW

Approved Stock Form—State Publishing Co., Helena, Montana—41338

15

File No.

T. 21 N. R. 28 W

DUPLICATE

County Sanders

SW 7
see below

STATE OF MONTANA
ADMINISTRATOR OF GROUNDWATER CODE
OFFICE OF STATE ENGINEER

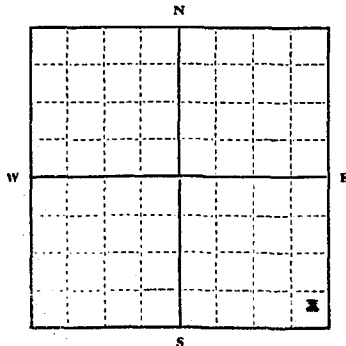
RECEIVED
AUG 13 1963

STATE ENGINEER

Declaration of Vested Groundwater Rights

(Under Chapter 237, Montana Session Laws, 1961)

1. Kenneth Benson of Thompson Falls
(Name of Appropriator) (Address) (Town)
County of Sanders State of Montana
have appropriated groundwater according to the Montana laws in effect prior to January 1, 1962, as follows:



SE 1/4 Sec. 15 T. 21 R. 28
Indicate point of appropriation and place of use, if possible. Each small square represents 10 acres.

- 2. The beneficial use on which the claim is based.....
Irrigation
- 3. Date or approximate date of earliest beneficial use; and how continuous the use has been.....
July 15 1963
- 4. The amount of groundwater claimed (in miner's inches or gallons per minute).....
2 inch electric pump
- 5. If used for irrigation, give the acreage and description of the lands to which water has been applied and name of the owner thereof.....
8 Acres
- 6. The means of withdrawing such water from the ground and the location of each well or other means of withdrawal.....

- 7. The date of commencement and completion of the construction of the well, wells, or other works for withdrawal of groundwater.....
- 8. The depth of water table.....
- 9. So far as it may be available, the type, size and depth of each well or the general specifications of any other works for the withdrawal of groundwater.....
- 10. The estimated amount of groundwater withdrawn each year.....
- 11. The log of formations encountered in the drilling of each well if available.....

12. Such other information of a similar nature as may be useful in carrying out the policy of this act, including reference to book and page of any county record.....
This right is filed in addition to Water Well No. 55 Filed Dec. 27, 1963 at 2:25 P. M. This is the only water now being used for irrigation purpose from this slough nor has there been any water taken from this slough for irrigation in the last five years to my knowledge, I consider this to be the first and only water right.

Signature of Owner Kenneth Benson

Date 8-8-1963

Three copies to be filed by the owner with the County Clerk and Recorder of the county in which the well is located.

Please answer all questions. If not applicable, so state, otherwise the form will be returned.

Original to the County Clerk and Recorder; duplicate to the State Engineer; Triplicate to the Montana Bureau of Mines and Geology, and Quadruplicate for the Appropriator.

5-168

44

I received and filed
this instrument for record on the
9 day of Aug
19 63 at 2:40 o'clock P M
Cassidy Nelson
County Recorder
Fee 1.00

99

I received and filed
this instrument for record on the

9 day of Aug

19 63 at 2:40 o'clock P M

Barthel Nelson
County Recorder

Fee 1.00

215

File No.

T. 21N 28W
County Sanders

DUPLICATE

STATE OF MONTANA
ADMINISTRATOR OF GROUNDWATER CODE
OFFICE OF STATE ENGINEER

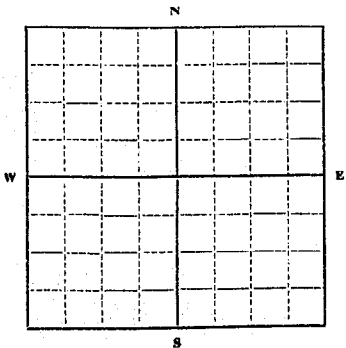
RECEIVED

Declaration of Vested Groundwater Rights

(Under Chapter 237, Montana Session Laws, 1961)

STATE ENGINEER

1. Kenneth Benson of Thompson Falls
(Name of Appropriator) (Address) (Town)
County of Sanders State of Montana
have appropriated groundwater according to the Montana laws in effect prior to January 1, 1962, as follows:



6 1/2 SE 1/4 Sec. 15, T. 21, R. 28

Indicate point of appropriation and place of use, if possible. Each small square represents 10 acres.

2. The beneficial use on which the claim is based washing log beams

3. Date or approximate date of earliest beneficial use; and how continuous the use has been. Dec. 15, 1962

4. The amount of groundwater claimed (in miner's inches or gallons per minute). 7000 gal per hr.

5. If used for irrigation, give the acreage and description of the lands to which water has been applied and name of the owner thereof

6. The means of withdrawing such water from the ground and the location of each well or other means of withdrawal elec. pump well in Bldg.

7. The date of commencement and completion of the construction of the well, wells, or other works for withdrawal of groundwater. Sept. 7, 1962 Sept. 14

8. The depth of water table. 3 ft.

9. So far as it may be available, the type, size and depth of each well or the general specifications of any other works for the withdrawal of groundwater. aug well 19 ft. deep 6.0 in. cement round casing

10. The estimated amount of groundwater withdrawn each year. 1700 gal per day

11. The log of formations encountered in the drilling of each well if available. black soil clay sand gravel

12. Such other information of a similar nature as may be useful in carrying out the policy of this act, including reference to book and page of any county record.

Signature of Owner Kenneth Benson
Date Dec 18 - 62

Three copies to be filed by the owner with the County Clerk and Recorder of the county in which the well is located.

Please answer all questions. If not applicable, so state, otherwise the form will be returned.

Original to the County Clerk and Recorder; duplicate to the State Engineer; Triplicate to the Montana Bureau of Mines and Geology, and Quadruplicate for the Appropriator.

56
Indexed 100034

I received and filed

this instrument for record on the

27 day of Dec

1967 at 2:27 P M

Stanley Jackson
County Recorder

Fee \$1.00

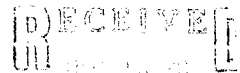
File No.

T. 21 N. R. 28 W.

DUPLICATE

County Sanders

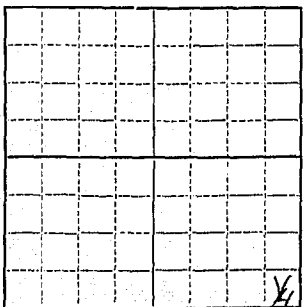
STATE OF MONTANA
ADMINISTRATOR OF GROUNDWATER CODE
OFFICE OF STATE ENGINEER



Declaration of Vested Groundwater Rights STATE ENGINEER

(Under Chapter 237, Montana Session Laws, 1961)

1. Kenneth Benson of Thompson Falls
(Name of Appropriator) (Address) (Town)
County of Sanders State of Montana
have appropriated groundwater according to the Montana laws in effect prior to January 1, 1962, as follows:



6 1/2 S.E. 1/4 Sec. 15 T. 21 N. R. 28 W.

Indicate point of appropriation and place of use, if possible. Each small square represents 10 acres.

2. The beneficial use on which the claim is based *irrigation*
3. Date or approximate date of earliest beneficial use; and how continuous the use has been. *1959*
4. The amount of groundwater claimed (in miner's inches or gallons per minute) *7000 gal per min*
5. If used for irrigation, give the acreage and description of the lands to which water has been applied and name of the owner thereof
app. 10 acres
Kenneth Benson
6. The means of withdrawing such water from the ground and the location of each well or other means of withdrawal
elec pump
7. The date of commencement and completion of the construction of the well, wells, or other works for withdrawal of groundwater. *1959*
8. The depth of water table. *app. 3 ft.*
9. So far as it may be available, the type, size and depth of each well or the general specifications of any other works for the withdrawal of groundwater. *well dug 12 ft. deep 12 in. around cement casing*
10. The estimated amount of groundwater withdrawn each year. *16 sprinkler heads app. 18 days*
11. The log of formations encountered in the drilling of each well if available *black soil clay sand gravel*
12. Such other information of a similar nature as may be useful in carrying out the policy of this act, including reference to book and page of any county record.

Signature of Owner *Kenneth Benson*Date *Dec 18 - 62*

Three copies to be filed by the owner with the County Clerk and Recorder of the county in which the well is located.

Please answer all questions. If not applicable, so state, otherwise the form will be returned.

Original to the County Clerk and Recorder; duplicate to the State Engineer; Triplicate to the Montana Bureau of Mines and Geology, and Quadruplicate for the Appropriator.

57 100035
D. L. Ford

I received and filed
this instrument for record on the
27th day of Dec
1962 at 2:30 P.M.
Hessity Stinson
County Recorder
\$1.00

File No. _____
 DUPLICATE

RECEIVED
 MAY 29 1964

T. 21 N. R. 28 W.
 County Sanders

15

STATE OF MONTANA
ADMINISTRATOR OF GROUNDWATER CODE
OFFICE OF STATE ENGINEER

Notice of Completion of Groundwater Appropriation Without Well

(Under Chapter 237 Montana Session Laws, 1961)

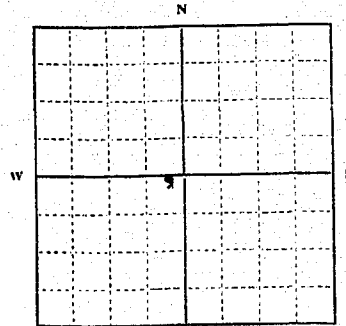
Date of Appropriation of Groundwater May 14, 1964
 Owner Leslie L. Hodges Address Thompson Falls, Montana

Contractor (if any) _____

Address of Contractor _____

Date Started _____ Date Completed _____

Describe means of obtaining groundwater without a well "as by sub-irrigation and other natural processes". Include depth to water when applicable. By daming the spring and piped to the house and orchard. Surface.



NE 1/4 SW Sec. 15 T. 21 R. 28

Indicate point of appropriation and place of use, if possible.

Quantity of water developed and used with explanation of method used to measure or estimate such amount. If use is intermittent

estimate approximate lengths of periods of use. 4 inch pipe or its equivalent. Household and irrigation.

Stated May 15 to Sept. 30th for irrigation and household year around.

Signature of Owner Leslie L. Hodges
 Date May 28th, 1964

This form to be prepared by contractor (if any), otherwise by the owner.

Three copies of this notice are to be filed with the County Clerk and Recorder of the county in which the works are located.

Please answer all questions. If not applicable, so state, otherwise the form will be returned.

Original to the County Clerk and Recorder; duplicate to the State Engineer; Triplicate to the Montana Bureau of Mines and Geology and Quadruplicate for the Appropriator.

38139

653

Indexed

I received and filed
this instrument for record on the

29th day of May

1964 at 10:50 o'clock A.M.

Barathy Rodan
County Recorder

Fee \$1.00
By Ripie Vaught Dep.

File No.....

T 21 N R 28 W 17

DUPLICATE

County Senders

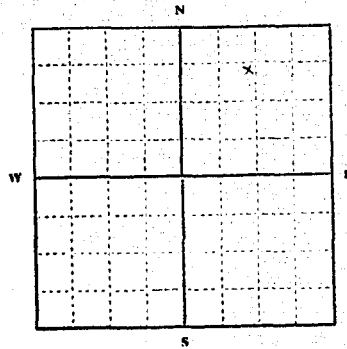
STATE OF MONTANA
ADMINISTRATOR OF GROUNDWATER CODE
OFFICE OF STATE ENGINEER

RECEIVED
MAY 17 1965

Notice of Completion of Groundwater Appropriation Without Well

(Under Chapter 237 Montana Session Laws, 1961)

Date of Appropriation of Groundwater June 22, 1962
Owner Delta Dykstra Address Rte. 2, Box 21
Thompson Falls, Montana
Contractor (if any) none
Address of Contractor none
Date Started May 3, 1962 Date Completed May 26, 1962



Describe means of obtaining groundwater without a well "as by sub-irrigation and other natural processes". Include depth to water when applicable. 0-3' Piped to reservoir which is housed and pumped to house for domestic use and irrigation.

Quantity of water developed and used with explanation of method used to measure or estimate such amount. If use is intermittent estimate approximate lengths of periods of use.

Constant use - approx. 250 gallons per hour
1 1/2" pipe. Water obtained from spring located in 100' N-S x 200' E-W area just southeast of rock pit.

Signature of Owner Delta Dykstra

Date May 13, 1965

MW 1/4 NE Sec 17 T. 21 R. 28

Indicate point of appropriation and place of use, if possible.

This form to be prepared by contractor (if any), otherwise by the owner.

Three copies of this notice are to be filed with the County Clerk and Recorder of the county in which the works are located.

Please answer all questions. If not applicable, so state, otherwise the form will be returned.

Original to the County Clerk and Recorder; duplicate to the State Engineer; Triplicate to the Montana Bureau of Mines and Geology and Quadruplicate for the Appropriator.

39132

651
T-10816L

I received and filed

this instrument for record on the 13
day of July 19 65
at 3:10 o'clock P. M

Naethy Adams
County Recorder

Fee 1.00

STATE WATER CONSERVATION BOARD

GW 3

OCT 28 1965

Approved Stock Form—State Publishing Co., Helena, Montana—42262

File No. McDermott
 Bureau McNitt
DUPLICATE Marion
Darlington
Dickert

T. 21 N. R. 28 W. 17
 County Sanders

STATE OF MONTANA
 ADMINISTRATOR OF GROUNDWATER CODE
 OFFICE OF STATE ENGINEER

**Notice of Completion of Groundwater Appropriation
 Without Well**

(Under Chapter 237 Montana Session Laws, 1961)

Date of Appropriation of Groundwater App. 1934

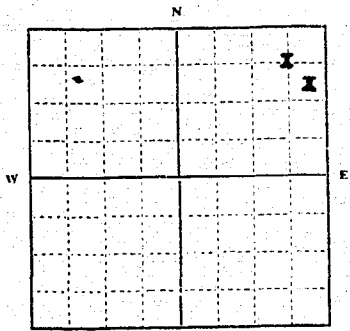
Owner William Mercer Address Thompson Falls

Contractor (if any) _____

Address of Contractor Gravity Flow

Date Started Unknown Date Completed _____

Describe means of obtaining groundwater without a well "as by sub-irrigation and other natural processes". Include depth to water when applicable. lower spring 1 1/2 pipe outlet,
3 inch outlet on upper spring
Both gravity flow



NE 1/4 NE Sec 17 T. 21 R. 28

Indicate point of appropriation and place of use, if possible.

Quantity of water developed and used with explanation of method used to measure or estimate such amount. If use is intermittent

estimate approximate lengths of periods of use. Summer irrigation,
Household use.

Signature of Owner William Mercer June 21 1965

Date October 26, 1965

This form to be prepared by contractor (if any), otherwise by the owner.
 Three copies of this notice are to be filed with the County Clerk and Recorder of the county in which the works are located.
 Please answer all questions. If not applicable, so state, otherwise the form will be returned.
 Original to the County Clerk and Recorder; duplicate to the State Engineer; Triplicate to the Montana Bureau of Mines and Geology and Quadruplicate for the Appropriator.

403

1072 73

Indy

I received and filed

this instrument for record on the 26

day of October 19 65

at 1:30 o'clock P M

Barthyl Jackson
County Recorder

Fee 1.00 By

Equity Assoc

File No. JUN 9 1966 T 21 R 28

DUPLICATE County Sanders

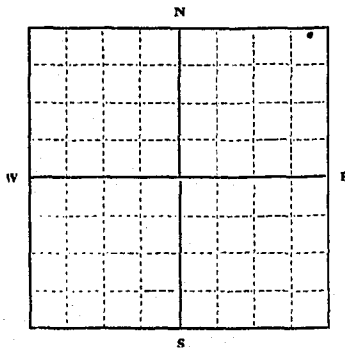
STATE OF MONTANA ADMINISTRATOR OF GROUNDWATER CODE OFFICE OF STATE ENGINEER

no number

Declaration of Vested Groundwater Rights

(Under Chapter 237, Montana Session Laws, 1961)

1. Robert L. Bellmore, of Rte 2 Thompson Falls (Name of Appropriator) (Address) (Town) County of Sanders State of Montana have appropriated groundwater according to the Montana laws in effect prior to January 1, 1962, as follows:



NE 1/4 Sec 22 T 21 R 28

Indicate point of appropriation and place of use, if possible. Each small square represents 10 acres.

2. The beneficial use on which the claim is based. Domestic and irrigation

3. Date or approximate date of earliest beneficial use; and how continuous the use has been. 1960

4. The amount of groundwater claimed (in miner's inches or gallons per minute) 100 gallons a minute

5. If used for irrigation, give the acreage and description of the lands to which water has been applied and name of the owner thereof 5 acres for irrigation

6. The means of withdrawing such water from the ground and the location of each well or other means of withdrawal pump

7. The date of commencement and completion of the construction of the well, wells, or other works for withdrawal of groundwater. June 7, 1966.

8. The depth of water table. approx. 14 feet to water

9. So far as it may be available, the type, size and depth of each well or the general specifications of any other works for the withdrawal of groundwater. approx. 30 inches in diameter

10. The estimated amount of groundwater withdrawn each year. enough to satisfy purposes.

11. The log of formations encountered in the drilling of each well if available. sandy loam and gravel

12. Such other information of a similar nature as may be useful in carrying out the policy of this act, including reference to book and page of any county record.

Signature of Owner Robert L. Bellmore

Date June 7, 1966

Three copies to be filed by the owner with the County Clerk and Recorder of the county in which the well is located.

Please answer all questions. If not applicable, so state, otherwise the form will be returned.

Original to the County Clerk and Recorder; Duplicate to the State Engineer; Triplicate to the Montana Bureau of Mines and Geology, and Quadruplicate for the Appropriator.

~~109115~~
109115

I received and filed
this instrument for record on the
day of 19.....
at o'clock
.....
County Recorder
Fee.....

File No.

T. 21 N. R. 28 W

DUPLICATE

County Sanders

STATE OF MONTANA
ADMINISTRATOR OF GROUNDWATER CODE
OFFICE OF STATE ENGINEER

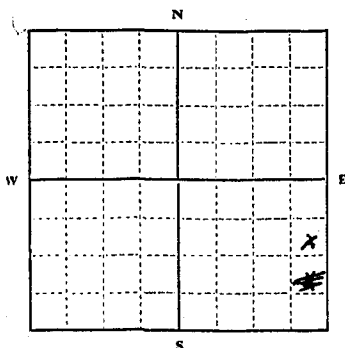
RECEIVED
DEC 11 1963

Declaration of Vested Groundwater Rights

(Under Chapter 237, Montana Session Laws, 1961)

STATE ENGINEER

1. Oscar Doty (Name of Appropriator), of RR 2 Thompson Falls (Address) (Town)
County of Sanders State of Montana
have appropriated groundwater according to the Montana laws in effect prior to January 1, 1962, as follows:



SE 1/4 NE Sec. 22 T. 21. R. 28

Indicate point of appropriation and place of use, if possible. Each small square represents 10 acres.

- 2. The beneficial use on which the claim is based. Domestic - Stock and irrigation
- 3. Date or approximate date of earliest beneficial use; and how continuous the use has been. Before 1920 - Continuous
- 4. The amount of groundwater claimed (in miner's inches or gallons per minute). 15 gal
- 5. If used for irrigation, give the acreage and description of the lands to which water has been applied and name of the owner thereof. 3 acres of garden and trees Oscar Doty
- 6. The means of withdrawing such water from the ground and the location of each well or other means of withdrawal. Centrifugal pump - electric

- 7. The date of commencement and completion of the construction of the well, wells, or other works for withdrawal of groundwater. Well completed before 1920
- 8. The depth of water table. varies from 8 to 20 ft
- 9. So far as it may be available, the type, size and depth of each well or the general specifications of any other works for the withdrawal of groundwater. property taken from gravel supply clark's 3 rd floor or lagoons (which is higher well is cased with tile 30 in in diameter, depth 24 ft)
- 10. The estimated amount of groundwater withdrawn each year. 500,000 gals.
- 11. The log of formations encountered in the drilling of each well if available. not available - dug pipe we bought the place.
- 12. Such other information of a similar nature as may be useful in carrying out the policy of this act, including reference to book and page of any county record. no recording

Signature of Owner Oscar Doty
Date Dec 6, 1963

Three copies to be filed by the owner with the County Clerk and Recorder of the county in which the well is located.

Please answer all questions. If not applicable, so state, otherwise the form will be returned.

Original to the County Clerk and Recorder; duplicate to the State Engineer; Triplicate to the Montana Bureau of Mines and Geology, and Quadruplicate for the Appropriator.

2045

154

102277

Deliver

I received and filed
this instrument for record on the

9 day of Dec
1943 at 1:30 o'clock P M

Martha Jackson
County Recorder

Fee 1.00 By

Evelyn Wood, Dy

RECEIVED
DEC 11 1943
COUNTY CLERK

File No.

T. 21 N 28 W

DUPLICATE

County ... Sanders

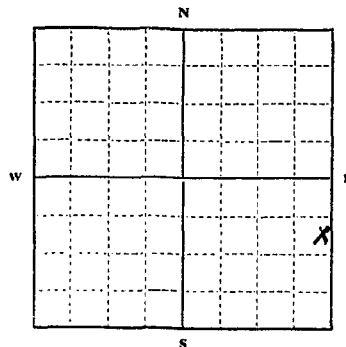
STATE OF MONTANA
 ADMINISTRATOR OF GROUNDWATER CODE
 OFFICE OF STATE ENGINEER

RECEIVED
 DEC 17 1963

Declaration of Vested Groundwater Rights STATE ENGINEER

(Under Chapter 237, Montana Session Laws, 1961)

1. Oscar Doty, of RR#2 Thompson Falls
 (Name of Appropriator) (Address) (Town)
 County of Sanders State of Montana
 have appropriated groundwater according to the Montana laws in effect prior to January 1, 1962, as follows:



SE 1/4 NE Sec. 2 T. 21 N. R. 28 E

Indicate point of appropriation and place of use, if possible. Each small square represents 10 acres.

2. The beneficial use on which the claim is based. Domestic livestock and irrigation.
 3. Date or approximate date of earliest beneficial use; and how continuous the use has been. From 1957, used short time till it came in due to faulty curb, was out line, about 3 hrs. each spring, may fine & fully until cleared.
 4. The amount of groundwater claimed (in miner's inches or gallons per minute) 100 gpm
 5. If used for irrigation, give the acreage and description of the lands to which water has been applied and name of the owner thereof about 4 acres owner Oscar Doty
 6. The means of withdrawing such water from the ground and the location of each well or other means of withdrawal. 1 H.P. gas engine & centrifugal pumps

- 7. The date of commencement and completion of the construction of the well, wells or other works for withdrawal of groundwater. started May 1957 finished June 1957
- 8. The depth of water table. varies from 8 to 20 ft
- 9. So far as it may be available, the type, size and depth of each well or the general specifications of any other works for the withdrawal of groundwater. water taken from gravel supply - Clark Fork River or Lagoon whichever is higher. Well is cased with 2 in. casing about 5 ft 49. Depth 30 ft
- 10. The estimated amount of groundwater withdrawn each year. 500,000
- 11. The log of formations encountered in the drilling of each well, if available. Went 6 or 8 ft sand & clay mixture. The rest is gravel
- 12. Such other information of a similar nature as may be useful in carrying out the policy of this act, including reference to book and page of any county record. no recording

Signature of Owner Oscar Doty
 Date Dec 16, 1963

Three copies to be filed by the owner with the County Clerk and Recorder of the county in which the well is located.

Please answer all questions. If not applicable, so state, otherwise the form will be returned.

Original to the County Clerk and Recorder; Duplicate to the State Engineer; Triplicate to the Montana Bureau of Mines and Geology, and Quadruplicate for the Appropriator.

184

102360

Indexed

I received and filed

this instrument for record on the

16th day of Dec.

1963 at 11:22 o'clock A M

Dorothy Jackson
County Recorder

Fee \$1.00 By

Dupe Laught
Rep

File No.

T. 21 N. R. 28 W.

DUPLICATE

County. Sanders

STATE OF MONTANA
ADMINISTRATOR OF GROUNDWATER CODE
OFFICE OF STATE ENGINEER

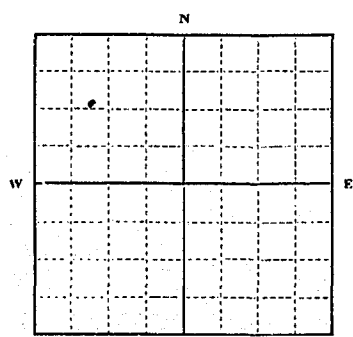
RECEIVED
DEC 17 1963

Declaration of Vested Groundwater Rights

(Under Chapter 237, Montana Session Laws, 1961)

STATE ENGINEER

1. James Doty, of RR# 2 Thompson Falls
(Name of Appropriator) (Address) (Town)
County of Sanders State of Montana
have appropriated groundwater according to the Montana laws in effect prior to January 1, 1962, as follows:



Parts of 8 lots 1 and 2
1/4 Sec 23 T. 21 N. R. 28 W.

Indicate point of appropriation and place of use, if possible. Each small square represents 10 acres.

- 2. The beneficial use on which the claim is based. Domestic Live Stock, Irrigation
- 3. Date or approximate date of earliest beneficial use; and how continuous the use has been. About 1915 Used every year
- 4. The amount of groundwater claimed (in miner's inches or gallons per minute). Un known well has never been pumped to fullest amount
- 5. If used for irrigation, give the acreage and description of the lands to which water has been applied and name of the owner thereof. 5 acres field and trees of the place owner James Doty
- 6. The means of withdrawing such water from the ground and the location of each well or other means of withdrawal. Electric Centrifical Pump.

- 7. The date of commencement and completion of the construction of the well, wells, or other works for withdrawal of groundwater. All information the well was made by 1915
- 8. The depth of water table. About 18 feet
- 9. So far as it may be available, the type, size and depth of each well or the general specifications of any other works for the withdrawal of groundwater. 3 feet tile = 24 feet deep
- 10. The estimated amount of groundwater withdrawn each year. 500,000 No way to know for sure
- 11. The log of formations encountered in the drilling of each well if available. Not known Well was dug when I bought the place.
- 12. Such other information of a similar nature as may be useful in carrying out the policy of this act, including reference to book and page of any county record. None that I know of

Signature of Owner. James Doty
Date Dec 5, 1963

Three copies to be filed by the owner with the County Clerk and Recorder of the county in which the well is located.

Please answer all questions. If not applicable, so state, otherwise the form will be returned.

Original to the County Clerk and Recorder; duplicate to the State Engineer; Triplicate to the Montana Bureau of Mines and Geology, and Quadruplicate for the Appropriator.

102359

183

Indexed

this instrument for record on the

16th day of Dec

1962 at 11:20 o'clock A M

Leahy Anderson
County Recorder

For 100 By

Marie Knight

Dep

File No.

T. 21 N. R. 28 W.

DUPLICATE

County Sanders

STATE OF MONTANA
ADMINISTRATOR OF GROUNDWATER CODE
OFFICE OF STATE ENGINEER

JAN 6 1964

STATE ENGINEER

Notice of Completion of Groundwater Appropriation Without Well

(Under Chapter 237 Montana Session Laws, 1961)

Date of Appropriation of Groundwater 1930

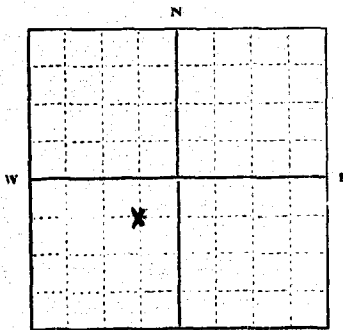
Owner Herb Stobie Address Route 2 Thompson Falls

Contractor (if any) None

Address of Contractor

Date Started Date Completed

Describe means of obtaining groundwater without a well "as by sub-irrigation and other natural processes". Include depth to water when applicable. Spring water at surface level is taken by pipe for use as drinking water and irrigation



NE 1/4 SW Sec 24 T21. R28
Indicate point of appropriation and place of use, if possible.

Quantity of water developed and used with explanation of method used to measure or estimate such amount. If use is intermittent

estimate approximate lengths of periods of use Estimated

Quantity of water, fill a 5" pipe. quantity used - to fill 2" pipe - use is for full year

Signature of Owner Mrs. Herb Stobie

Date 12-31-63

This form to be prepared by contractor (if any), otherwise by the owner.

Three copies of this notice are to be filed with the County Clerk and Recorder of the county in which the works are located.

Please answer all questions. If not applicable, so state, otherwise the form will be returned.

Original to the County Clerk and Recorder; duplicate to the State Engineer; Triplicate to the Montana Bureau of Mines and Geology and Quadruplicate for the Appropriator.

514
Indexed

I received and filed
this instrument for record on the
31st day of Dec
1963 at 1:49 o'clock P. M.
Dorothy Dodson
County Recorder
Fee 4.00
By
Evelyn Wood
Dep

County Sanders

STATE OF MONTANA
ADMINISTRATOR OF GROUNDWATER CODE
MONTANA WATER RESOURCES BOARD

NOTICE OF COMPLETION OF GROUNDWATER
APPROPRIATION BY MEANS OF WELL

Developed after January 1, 1962

(Under Chapter 237 Montana Session Laws, 1961, as amended)

This form to be prepared by driller, and three copies to be filed by the owner with the County Clerk and Recorder in the county in which the well is located, last copy to be retained by driller. Please answer all questions. If not applicable, so state, otherwise the form may be returned.

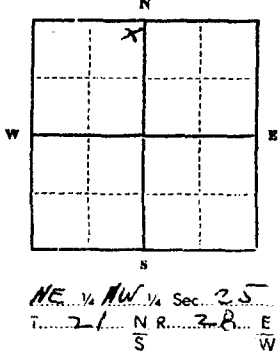
Owner Rodney Vetterline
Address Earley MT
Date well started 10/69
completed 10/69
Type of well Drilled
(Dug, driven, bored or drilled)
Equipment used Churn
(Churn drill, rotary or other)
Water Use: Domestic Municipal Stock Irrigation
Industrial Drainage Other * Garden/Lawn

For Administrator's Use
File 771
August 28, 1970
S.S. R.M.
GW 1

*Describe
USE: If used for irrigation, industrial, drainage or other. Explain, state number of acres and location or other data (i.e. Lot, Block and Addition).

ESTIMATED ANNUAL WITHDRAWAL 50,000 gal

Size of Drilled Hole	Size and Weight of Casing	From (Feet)	To (Feet)	PERFORATIONS		
				Kind Size	From (Feet)	To (Feet)
<u>6" ID</u>	<u>6" x .250 x 2</u>		<u>36</u>	<u>does not apply</u>		



Static water level 23 ft.*
Pumping water level 26 ft.*
at 20 gallons per minute,
measured minutes after pumping
began.
*Measured from ground level.
Well developed by pumping
for 4 hours.
Power etc Pump 1 HP
Remarks: (Gravel packing, cementing,
packers, type of shutoff)
7' gravel pack

INDICATE LOCATION OF WELL AND PLACE OF USE, IF POSSIBLE. EACH SMALL SQUARE REPRESENTS 40 ACRES.

Driller's Signature Eugene Kone
Driller's Address St. Regis

LICENSE NO. 23

DRILLER'S LOG

Indicate the character, color, thickness of strata such as soil, clay, sand, gravel, shale, sandstone, etc. Show depth at which water is found and height to which water rises in well.

Top of Ground		(Elev. above sea level)
From (Feet)	To (Feet)	
<u>0</u>	<u>16</u>	<u>gravel & soil</u>
<u>16</u>	<u>36</u>	<u>fine sand</u>

36 Show exact depth of bottom

47431

771

INDEXED &

I received and read

this instrument for record on the 28

day of August 70

at 5:52 p.m. 1970

Barthel Dodson
County Recorder

Fee 1.00 By

Rexie Knight
Rep.



File No.

T. R.

DUPLICATE

MONTANA WATER RESOURCES BOARD
RECEIVED

County Danvers

LOG JUL 11 1969

STATE OF MONTANA
ADMINISTRATOR OF GROUNDWATER CODE
OFFICE OF STATE ENGINEER


Top of Ground

(Elev. above sea level.....)

Notice of Completion of Groundwater Appropriation by Means of Well

DEVELOPED AFTER JANUARY 1, 1962

(Under Chapter 237, Montana Session Laws, 1961)



7' clay
7' clay, sand and gravel
8' sand, gravel, and water
5' rock

Owner Rodney Heltzerline Address Eddy

Driller Kane Water Well Drilling Address St. Regis

Date of Notice of appropriation of groundwater..... 5/69

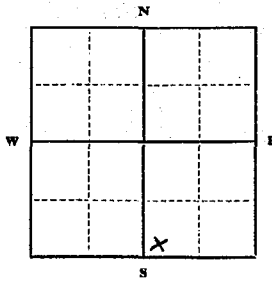
Date well started..... 5/69 Date completed..... 5/69

Type of well..... drilled Equipment used..... churn
(Dug, Driven, bored or drilled) (Churn drill, rotary or other)

Water use: Domestic Municipal Stock Irrigation
Industrial Drainage Other

Indicate on the diagram the character and thickness of the different strata met with in drilling, such as soil, clay, shale, gravel, rock or sand, etc. Show depth at which water is encountered, thickness and character of water-bearing strata and height to which the water rises in the well.

Size of Drilled Hole	Size and Weight of Casing	From (Feet)	To (Feet)	PERFORATIONS		
				Kind Size	From (Feet)	To (Feet)
6" id	6" x .250	0	27	does not apply		



Static Water Level for non-flowing well 14 feet.

Shut-in Pressure for Flowing Well..... x

Pumping Water Level..... 16 feet at 20 gal. per minute.

Discharge in gal. per min. of flowing well x

How Tested..... bailed and pumped

Length of Test..... til clear

Remarks: (Gravel packing, cementing, packers, type of shutoff).....

N. 1/4 W. Sec. 25, T. 21 N. R. 28 W.
Indicate location of well and place of use, if possible. Each small square represents 40 acres.

(Continue on reverse side)

USE—If used for irrigation, industrial, drainage or other. Explain, state number of acres and location or other data (i.e.: Lot, Block and Addition).

irrigation for garden

Show exact depth of bottom.

This form to be prepared by driller, and three copies to be filed by the owner with the County Clerk and Recorder in the county in which the well is located, tissue copy to be retained by driller.

Please answer all questions. If not applicable, so state, otherwise the form will be returned.

Driller's License Number 23

Gregory Kane
Driller's Signature

45425

118
INDEXED

116305

I received and filed

this instrument on the _____ day of _____
July 8th 1969
at _____ o'clock _____
8:50 a. m.

Samuel Dodson
County Recorder

Fee \$1.00

By
Elmer H. Eldridge
Dep.

25

File No.....

T. 21 N R. 28 W

DUPLICATE

County... *Sandwich*

STATE OF MONTANA
ADMINISTRATOR OF GROUNDWATER CODE
OFFICE OF STATE ENGINEER

RECEIVED
MAY 11 1964

STATE ENGINEER
Notice of Completion of Groundwater Appropriation Without Well

(Under Chapter 237 Montana Session Laws, 1961)

Date of Appropriation of Groundwater *May 7, 1964*

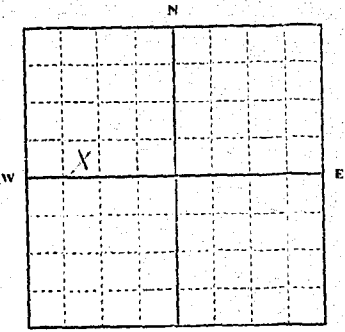
Owner *Ray D. Lebe* Address *Plains*

Contractor (if any)

Address of Contractor

Date Started..... Date Completed.....

Describe means of obtaining groundwater without a well "as by sub-irrigation and other natural processes". Include depth to water when applicable. *Large Spring*



S. W. 1/4 NW 1/4 Sec. 23, T. 21, R. 28
Indicate point of appropriation and place of use, if possible.

Quantity of water developed and used with explanation of method used to measure or estimate such amount. If use is intermittent

estimate approximate lengths of periods of use.....

Signature of Owner *Ray D. Lebe*

Ray M. Lebe

Date *5-7-64*

This form to be prepared by contractor (if any), otherwise by the owner.
Three copies of this notice are to be filed with the County Clerk and Recorder of the county in which the works are located.
Please answer all questions. If not applicable, so state, otherwise the form will be returned.
Original to the County Clerk and Recorder; duplicate to the State Engineer; Triplicate to the Montana Bureau of Mines and Geology and Quadruplicate for the Appropriator.

3567'

631

Indyfiled

7

I received and filed

this instrument for record on the

7 day of May

1964 at Indy o'clock P M

Barathy Ondas
County Recorder

Fee 1.00 By

Evilyn Wood Dep

T. 21 R. 27

County Sanders

DEPARTMENT OF
MINE AND GEOLOGY
STATE TACUMEN

MONTANA BUREAU OF MINES AND GEOLOGY
Butte, Montana

WATER WELL LOG

FRED M. VILES FCC
BY Mrs. Viles (MURIEL J.)

Owner Mrs. Viles (MURIEL J.) Address Plains, Montana

Driller Glenn Gump 795 Alder Address Missoula, Montana

Date Started July 20, 1960 Date Completed July 21, 1960

Location: Sec. 31 T. 21 R. 27 1/4 sec. NW 1/4

Type of well Drilled (Dug, driven, bored, or drilled) Equipment used Churn Drill (Churn drill, rotary, other)

Water use: Domestic Municipal Stock Irrigation
Industrial Drainage Other: _____

Casing: 1' below ground to 32' ft. Type Seamless 6" I.D. size 27 lbs. to foot

Casing: _____ ft. to _____ ft. Type _____ Size _____

Casing: _____ ft. to _____ ft. Type _____ Size _____

Perforated or Screened: Ft. _____ to ft. _____ Ft. _____ to ft. _____

Type of screen or perforations _____

Static Water level, for non-flowing well: 15' feet

Shut-in pressure, for flowing well: _____ lb./sq. in. on: _____ (date)

Pumping water level 15 feet at 20 gal. per min. no drawdown

How tested: Bailor

Length of test: 2 hours

Remarks: (Gravel packing, cementing, packers, type of shut-off, depth of shut-off)

(over)

Log of Well

Depth, feet		Description of Material Drilled
From	To	
0	7'	Pit
7'	19'	Dug Well
19'	29'	Silty Sand
29'	32'	Clean Sand, Gravel and water

p's

95205

I received and filed
 this instrument for record on the
 6th day of Sept.
 19 60 at 2:50 o'clock P.M.
 Dorothy Redman
 County Recorder
 Wm. J. Johnston