

File No. ....

T. 22 N. R. 24 W

DUPLICATE

County SANDERS

STATE OF MONTANA  
ADMINISTRATOR OF GROUNDWATER CODE  
OFFICE OF STATE ENGINEER

RECEIVED  
DEC 30 1963

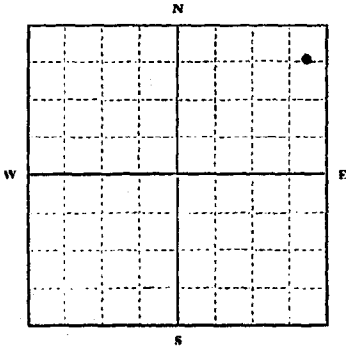
Declaration of Vested Groundwater Rights

(Under Chapter 237, Montana Session Laws, 1961)

STATE ENGINEER

1. LOREN C. JAMES, of H.T. SPRINGS  
(Name of Appropriator) (Address) (Town)

County of SANDERS State of MONT.  
have appropriated groundwater according to the Montana laws in effect prior to January 1, 1962, as follows:



NE 1/4 NE 4 Sec. 23 T. 22 R. 24

Indicate point of appropriation and place of use, if possible. Each small square represents 10 acres.

2. The beneficial use on which the claim is based domestic & stock water

3. Date or approximate date of earliest beneficial use; and how continuous the use has been prior to 1940 - continuous - use since

4. The amount of groundwater claimed (in miner's inches or gallons per minute) 400 gallons per day

5. If used for irrigation, give the acreage and description of the lands to which water has been applied and name of the owner thereof used to irrigate yard & house

6. The means of withdrawing such water from the ground and the location of each well or other means of withdrawal electric pump 3/4" pipe well is adjacent to residence

7. The date of commencement and completion of the construction of the well, wells, or other works for withdrawal of groundwater unknown - but prior to 1940

8. The depth of water table approx 270 feet

9. So far as it may be available, the type, size and depth of each well or the general specifications of any other works for the withdrawal of groundwater drilled well, steel casing 6 in diameter - well is 310 feet deep - well has a down pump

10. The estimated amount of groundwater withdrawn each year 142,000 gallons

11. The log of formations encountered in the drilling of each well if available not available

12. Such other information of a similar nature as may be useful in carrying out the policy of this act, including reference to book and page of any county record

Signature of Owner Loren C. James

Date Dec 23, 1963

Three copies to be filed by the owner with the County Clerk and Recorder of the county in which the well is located.

Please answer all questions. If not applicable, so state, otherwise the form will be returned.

Original to the County Clerk and Recorder; Duplicate to the State Engineer; Triplicate to the Montana Bureau of Mines and Geology, and Quadruplicate for the Appropriator. 15846

209  
Amended

I received and filed  
the instrument for record on the  
23 day of Dec  
1963 at 1:02 o'clock P M  
Dorothy Hanson  
County Recorder

Fee 1.00 by  
Evelyn Wood  
Twp

File No. ....

T 22 N R 24 W

DUPLICATE

County Sanders

STATE OF MONTANA  
ADMINISTRATOR OF GROUNDWATER CODE  
OFFICE OF STATE ENGINEER

RECEIVED  
DEC 30 1963

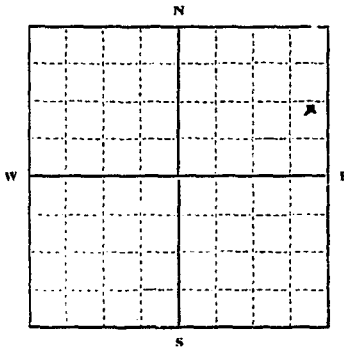
Declaration of Vested Groundwater Rights

(Under Chapter 237, Montana Session Laws, 1961)

STATE ENGINEER

1. LOREN C JAMES, of HOT SPRINGS  
(Name of Appropriator) (Address) (Town)

County of SANDERS State of MONTANA  
have appropriated groundwater according to the Montana laws in effect prior to January 1, 1962, as follows:



SE 1/4 Sec 33 T22 R24

Indicate point of appropriation and place of use, if possible. Each small square represents 10 acres.

2. The beneficial use on which the claim is based domestic & stock water

3. Date or approximate date of earliest beneficial use; and how continuous the use has been prior to 1940

4. The amount of groundwater claimed (in miner's inches or gallons per minute) 400 gallons per day

5. If used for irrigation, give the acreage and description of the lands to which water has been applied and name of the owner thereof irrigate yard at residence

6. The means of withdrawing such water from the ground and the location of each well or other means of withdrawal electric pump & pipe - well is under residence

7. The date of commencement and completion of the construction of the well, wells, or other works for withdrawal of groundwater unknown - but prior to 1940

8. The depth of water table approx 270 feet

9. So far as it may be available, the type, size and depth of each well or the general specifications of any other works for the withdrawal of groundwater drilled well - steel casing - 6" diameter - 300 feet deep

10. The estimated amount of groundwater withdrawn each year 46,000 gallons

11. The log of formations encountered in the drilling of each well if available not available

12. Such other information of a similar nature as may be useful in carrying out the policy of this act, including reference to book and page of any county record

Signature of Owner Loren C James

Date Dec 23rd 1963

Three copies to be filed by the owner with the County Clerk and Recorder of the county in which the well is located.

Please answer all questions. If not applicable, so state, otherwise the form will be returned.

Original to the County Clerk and Recorder; Duplicate to the State Engineer; Triplicate to the Montana Bureau of Mines and Geology, and Quadruplicate for the Appropriator.

310  
Indexed

I received and  
this instrument for record on the

23 day of Dec

1963 at 1:04 o'clock P M

Harvey Anderson

County Recorder

Fee 1.00 by

Evelyn Wood  
Reg

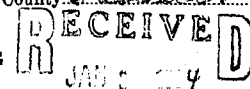
File No. ....

T. 22 N R. 24 W

DUPLICATE

County Sanders

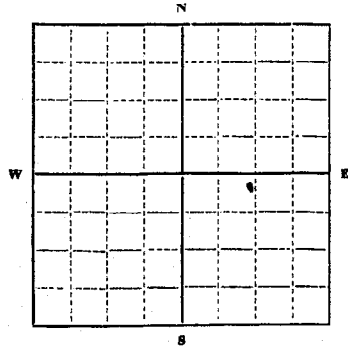
STATE OF MONTANA  
ADMINISTRATOR OF GROUNDWATER CODE  
OFFICE OF STATE ENGINEER



Declaration of Vested Groundwater Rights STATE ENGINEER

(Under Chapter 237, Montana Session Laws, 1961)

1. Everett Managan of Hot Springs  
(Name of Appropriator) (Address) (Town)  
County of Sanders State of Mont.  
have appropriated groundwater according to the Montana laws in effect prior to January 1, 1962, as follows:



NW 1/4 SE. Sec. 23 T. 22 R. 24

Indicate point of appropriation and place of use, if possible. Each small square represents 10 acres.

- 2. The beneficial use on which the claim is based Stock Water
- 3. Date or approximate date of earliest beneficial use; and how continuous the use has been 1934 Continuous
- 4. The amount of groundwater claimed (in miner's inches or gallon per minute) 8 Gal. Per Minute
- 5. If used for irrigation, give the acreage and description of the lands to which water has been applied and name of the owner thereof Not used for irrigation.
- 6. The means of withdrawing such water from the ground and the location of each well or other means of withdrawal Pressure Pump.
- 7. The date of commencement and completion of the construction of the well, wells, or other works for withdrawal of groundwater 1934
- 8. The depth of water table Unknown.
- 9. So far as it may be available, the type, size and depth of each well or the general specifications of any other works for the withdrawal of groundwater A inch Metal Casin. 296 Feet Deep
- 10. The estimated amount of groundwater with rawn each year 50000 Gal.
- 11. The log of formations encountered in the drilling of each well if available Not available.
- 12. Such other information of a similar nature as may be useful in carrying out the policy of this act, including reference to book and page of any county record Not Applicable.

Signature of Owner

*Everett Managan*  
Date Dec 14 1963

Three copies to be filed by the owner with the County Clerk and Recorder of the county in which the well is located.

Please answer all questions. If not applicable, so state, otherwise the form will be returned.

Original to the County Clerk and Recorder; duplicate to the State Engineer; Triplicate to the Montana Bureau of Mines and Geology, and Quadruplicate for the Appropriator.

379

Indexed

I received and filed

the instrument for record on the

30th day of Dec.

1963 at 11:38 A.M.

Dorothy Dodson

For \$100

By

Dixie Vaughn  
Dep

23

File No.

T. 22 N. R. 24 W.

DUPLICATE

County Sanders

STATE OF MONTANA  
ADMINISTRATOR OF GROUNDWATER CODE  
OFFICE OF STATE ENGINEER

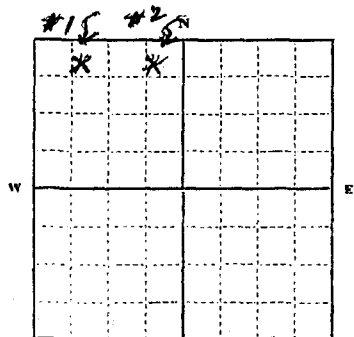
JAN 3 1963

ENGINEER

Declaration of Vested Groundwater Rights

(Under Chapter 237, Montana Session Laws, 1961)

1. Walter L. Merritt, of Hot Springs,  
(Name of Appropriator) (Address) (Town)  
County of Sanders State of Montana  
have appropriated groundwater according to the Montana laws in effect prior to January 1, 1962, as follows:



#1 - NE 1/4 NW 1/4 NW 1/4  
#2 - NE 1/4 NW 1/4 NW 1/4  
#3 - NE 1/4 NW 1/4 NW 1/4  
#4 - NE 1/4 NW 1/4 NW 1/4  
Sec. 23 T. 22 N. R. 24 W.

Indicate point of appropriation and place of use, if possible. Each small square represents 10 acres.

2. The beneficial use on which the claim is based  
Stock Water & House

3. Date or approximate date of earliest beneficial use; and how continuous the use has been  
No 1 Well (1918) No 2 Well 1947  
most everyday

4. The amount of groundwater claimed (in miner's inches or gallons per minute) 3 1/2 gallons each well

5. If used for irrigation, give the acreage and description of the lands to which water has been applied and name of the owner thereof  
3 1/2 gallons each well  
Not used

6. The means of withdrawing such water from the ground and the location of each well or other means of withdrawal  
Electric Pump  
Hot Springs

7. The date of commencement and completion of the construction of the well, wells, or other works for withdrawal of groundwater  
Don't know exact date that they started  
drilling assuming the two wells were drilled in 1918 & 1947

8. The depth of water table No 1 Well 320ft No 2 Well 300ft

9. So far as it may be available, the type, size and depth of each well or the general specifications of any other works for the withdrawal of groundwater  
Each Well about 1,849,600 Gallons per year

10. The estimated amount of groundwater withdrawn each year 1,000,000 gallons

11. The log of formations encountered in the drilling of each well if available  
Light Sandy Loam

12. Such other information of a similar nature as may be useful in carrying out the policy of this act, including reference to book and page of any county record.

Signature of Owner Walter L. Merritt  
Date Dec 2-1, 1963

Three copies to be filed by the owner with the County Clerk and Recorder of the county in which the well is located.

Please answer all questions. If not applicable, so state, otherwise the form will be returned.

Original to the County Clerk and Recorder; Duplicate to the State Engineer; Triuplicate to the Montana Bureau of Mines and Geology, and Quaduplicate for the Appropriator.

21351

240  
Indexed

26 See  
63 8:22 R  
Nativity of Jesus  
100



GW 4

STATE WATER CONTROL BOARD  
RECEIVED  
SEP 14 1965

Approved Stock Form—State Publishing Co., Helena, Montana—42234

File No. ....

T. 22<sup>N</sup> R. 24<sup>W</sup> 23

DUPLICATE

County... SANDERS

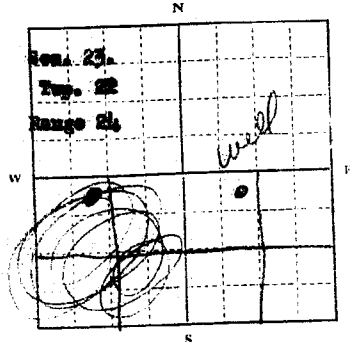
REFERRED TO: STATE OF MONTANA  
ADMINISTRATOR OF GROUNDWATER CODE  
OFFICE OF STATE ENGINEER

### Declaration of Vested Groundwater Rights

(Under Chapter 237, Montana Session Laws, 1961)

1. Don Perrin, Sr., of Hot Springs, Montana, (Town)  
(Name of Appropriator) (Address)

County of SANDERS State of MONTANA  
have appropriated groundwater according to the Montana laws in effect prior to January 1, 1962, as follows:



NW 1/4 Sec. 23 T. 22 R. 24

Indicate point of appropriation and place of use, if possible. Each small square represents 10 acres.

2. The beneficial use on which the claim is based DOMESTIC AND STOCK WATER
3. Date or approximate date of earliest beneficial use; and how continuous the use has been 1910 THIS WELL HAS BEEN USED CONTINUOUSLY
4. The amount of groundwater claimed (in miner's inches or gallons per minute) ONE
5. If used for irrigation, give the acreage and description of the lands to which water has been applied and name of the owner thereof NOT USED FOR IRRIGATION, EXCEPT GARDEN
6. The means of withdrawing such water from the ground and the location of each well or other means of withdrawal PUMP
7. The date of commencement and completion of the construction of the well, wells, or other works for withdrawal of groundwater NO ONE SEEMS TO BE SURE, BUT THE BEST RECORD IT WAS 1910
8. The depth of water table THIS IS A PARTIAL ARTESIAN WELL.
9. So far as it may be available, the type, size and depth of each well or the general specifications of any other works for the withdrawal of groundwater THIS IS A 6 INCH CASING, DEPTH IS UNKNOWN BY THE OWNER OR FORMER OWNER.
10. The estimated amount of groundwater withdrawn each year POSSIBLY UP TO 10,000 GALLONS
11. The log of formations encountered in the drilling of each well if available UNAVAILABLE.  
The water table is at times up to the top of the ground, it does not flow.
12. Such other information of a similar nature as may be useful in carrying out the policy of this act, including reference to book and page of any county record I am unable to secure anything on this well except it is used for stock water and domestic use, stock water is a must here because there is no other water.

Signature of Owner Don Perrin Sr.

Date September 1, 1965

Three copies to be filed by the owner with the County Clerk and Recorder of the county in which the well is located.  
Please answer all questions. If not applicable, so state, otherwise the form will be returned.

Original to the County Clerk and Recorder; Duplicate to the State Engineer; Triplicate to the Montana Bureau of Mines and Geology, and Quadruplicate for the Appropriator.

658

106981

*Index*

SEP 24 1965

I received and filed

this instrument for record on the 13

day of Sept 19 65

at 8:24 o'clock A. M.

Maureen Anderson  
County Recorder

Fee 1.00

By Rix Vaughn

File No. ....

T. 22 N R. 24 W

DUPLICATE

County Sanders

STATE OF MONTANA  
ADMINISTRATOR OF GROUNDWATER CODE  
OFFICE OF STATE ENGINEER

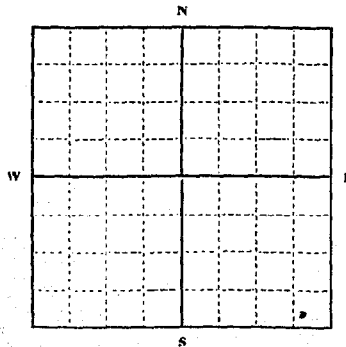
RECEIVED  
JAN 3 1963  
STATE ENGINEER

Declaration of Vested Groundwater Rights

(Under Chapter 237, Montana Session Laws, 1961)

1. John C. & Selma E. Seduction, of Hot Springs  
(Name of Appropriator) (Address) (Town)

County of Sanders State of Montana  
have appropriated groundwater according to the Montana laws in effect prior to January 1, 1962, as follows:



E. 1/4 S.E. Sec. 23 T. 22 R. 24

Indicate point of appropriation and place of use, if possible. Each small square represents 10 acres.

2. The beneficial use on which the claim is based. *Stock & house water*
3. Date or approximate date of earliest beneficial use; and how continuous the use has been. *not available*
4. The amount of groundwater claimed (in miner's inches or gallons per minute). *50 gpm*
5. If used for irrigation, give the acreage and description of the lands to which water has been applied, and name of the owner thereof. *not for irrigation*
6. The means of withdrawing such water from the ground and the location of each well or other means of withdrawal. *pumping*

7. The date of commencement and completion of the construction of the well, wells, or other works for withdrawal of groundwater. *not available*
8. The depth of water table. *350*
9. So far as it may be available, the type, size and depth of each well or the general specifications of any other works for the withdrawal of groundwater. *not available*
10. The estimated amount of groundwater withdrawn each year. *15,000*
11. The log of formations encountered in the drilling of each well if available. *not available*
12. Such other information of a similar nature as may be useful in carrying out the policy of this act, including reference to book and page of any county record. *no other information*

Signature of Owner *John C. Seduction*  
Date *Dec. 23, 1963*

Three copies to be filed by the owner with the County Clerk and Recorder of the county in which the well is located.

Please answer all questions. If not applicable, so state, otherwise the form will be returned.

Original to the County Clerk and Recorder; Duplicate to the State Engineer; Triplicate to the Montana Bureau of Mines and Geology, and Quadruplicate for the Appropriator.

lands hereof  
with  
other  
of  
403

292  
Indexed

I received and filed  
this instrument for record on the  
27 day of Dec  
1963 at 8:28 o'clock P M  
County Clerk  
County Recorder  
Fee 1.00  
By  
Opie Vaughn  
Clerk

File No. ....

T. 22N R. 24W

DUPLICATE

County .....

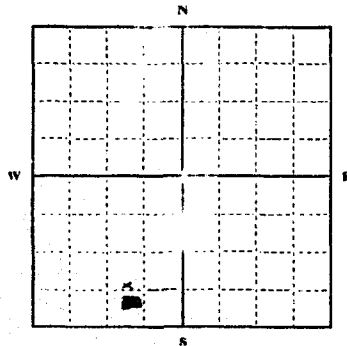
STATE OF MONTANA  
ADMINISTRATOR OF GROUNDWATER CODE  
OFFICE OF STATE ENGINEER

RECEIVED  
DEC 2 1963

Declaration of Vested Groundwater Rights STATE ENGINEER  
(Under Chapter 237, Montana Session Laws, 1961)

1. CLAUDE & ALPHA DENNY, of HOT SPRINGS  
(Name of Appropriator) (Address) (Town)

County of SARDIS State of MONTANA  
have appropriated groundwater according to the Montana laws in effect prior to January 1, 1962, as follows:



SW 1/4 Sec 27 T22N R. 24W.

Indicate point of appropriation and place of use, if possible. Each small square represents 10 acres.

2. The beneficial use on which the claim is based. DOMESTIC - FOR HOUSE & LIVE STOCK

3. Date or approximate date of earliest beneficial use; and how continuous the use has been. UNKNOWN DATE CONTINUOUS USE

4. The amount of groundwater claimed (in miner's inches or gallons per minute). 1000 GAL PER MIN.

5. If used for irrigation, give the acreage and description of the lands to which water has been applied and name of the owner thereof

6. The means of withdrawing such water from the ground and the location of each well or other means of withdrawal. PRESSURE PUMP.

7. The date of commencement and completion of the construction of the well, wells, or other works for withdrawal of groundwater. UNKNOWN

8. The depth of water table. 270 ft APPROXIMATE

9. So far as it may be available, the type, size and depth of each well or the general specifications of any other works for the withdrawal of groundwater. 4 in.

10. The estimated amount of groundwater withdrawn each year. 800,000 GAL.

11. The log of formations encountered in the drilling of each well if available. NOT AVAILABLE

12. Such other information of a similar nature as may be useful in carrying out the policy of this act, including reference to book and page of any county record.

Signature of Owner. [Signature]

Date. 11-29-63

Three copies to be filed by the owner with the County Clerk and Recorder of the county in which the well is located.

Please answer all questions. If not applicable, so state, otherwise the form will be returned.

Original to the County Clerk and Recorder; duplicate to the State Engineer; Triplicate to the Montana Bureau of Mines and Geology, and Quadruplicate for the Appropriator.

139

102199

Indepul

I received and filed  
this instrument for record on the  
29 day of Nov  
1963 at 1:50 o'clock P  
Janet H. H. H.  
County Recorder  
Fee 1.00

24

File No.....

T. 22 N. R. 24 W

DUPLICATE

County Sanders

STATE OF MONTANA  
ADMINISTRATOR OF GROUNDWATER CODE  
OFFICE OF STATE ENGINEER

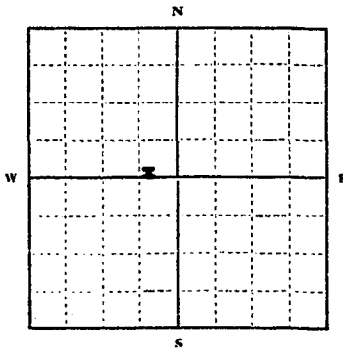
RECEIVED  
SEP 10 1963  
STATE ENGINEER

Declaration of Vested Groundwater Rights

(Under Chapter 237, Montana Session Laws, 1961)

I, N. G. Larson, of Hot Springs,  
(Name of Appropriator) (Address) (Town)

County of Sanders State of Montana  
have appropriated groundwater according to the Montana laws in effect prior to January 1, 1962, as follows:



SE 1/4 NW Sec. 24 T. 22. R. 24  
Indicate point of appropriation  
and place of use, if possible.  
Each small square represents 10  
acres.

2. The beneficial use on which the claim is based.....  
Commercial use

3. Date or approximate date of earliest beneficial use; and how con-  
tinuous the use has been.....  
Constant Sometime prior to 1930

4. The amount of groundwater claimed (in miner's inches or gallons  
per minute).....  
Don't know

5. If used for irrigation, give the acreage and description of the lands  
to which water has been applied and name of the owner thereof  
Not used for irrigation

6. The means of withdrawing such water from the ground and the  
location of each well or other means of withdrawal.....  
Pumped

7. The date of commencement and completion of the construction of the well, wells, or other works for with-  
drawal of groundwater.....  
Years ago

8. The depth of water table.....  
270 feet

9. So far as it may be available, the type, size and depth of each well or the general specifications of any other  
works for the withdrawal of groundwater.....

10. The estimated amount of groundwater withdrawn each year.....  
Don't know

11. The log of formations encountered in the drilling of each well if available.....

12. Such other information of a similar nature as may be useful in carrying out the policy of this act, including  
reference to book and page of any county record.....

Signature of Owner N. G. Larson  
Date Sept. 2, 1963

Three copies to be filed by the owner with the County Clerk and Recorder of the county in which the well is  
located.

Please answer all questions. If not applicable, so state, otherwise the form will be returned

Original to the County Clerk and Recorder; duplicate to the State Engineer; Triplicate to the Montana Bureau  
of Mines and Geology, and Quadruplicate for the Appropriator.

5813

107  
Indexed

I received and filed

the instrument for record on the

9 day of Sept

1963 at 2:40 o'clock P.M

Charity Jackson  
County Recorder

For 1.00 By Erly Neal  
Rly




File No. ....

T. 22 N R. 24 W

DUPLICATE

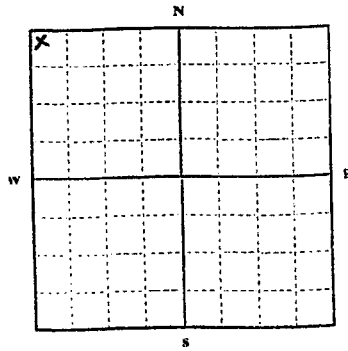
County Sanders

STATE OF MONTANA  
ADMINISTRATOR OF GROUNDWATER CODE  
OFFICE OF STATE ENGINEER



Declaration of Vested Groundwater Rights STATE ENGINEER  
(Under Chapter 237, Montana Session Laws, 1961)

1. Zelmer Martin of Route 2, Hot Springs  
(Name of Appropriator) (Address) (Town)  
County of Sanders State of Montana  
have appropriated groundwater according to the Montana laws in effect prior to January 1, 1962, as follows:



NW 1/4 NW Sec. 24 T. 22 R. 24

Indicate point of appropriation and place of use, if possible. Each small square represents 10 acres.

- 2. The beneficial use on which the claim is based stock and household, garden and lawn.
- 3. Date or approximate date of earliest beneficial use; and how continuous the use has been. 1912, continuously
- 4. The amount of groundwater claimed (in miner's inches or gallons per minute) 30 gallons per in.
- 5. If used for irrigation, give the acreage and description of the lands to which water has been applied and name of the owner thereof lawn and garden, NW 1/4 NW Sec. 24 T. 22 R. 24. Zelmer Martin
- 6. The means of withdrawing such water from the ground and the location of each well or other means of withdrawal jet pump at house
- 7. The date of commencement and completion of the construction of the well, wells, or other works for withdrawal of groundwater. 1912
- 8. The depth of water table 305 feet
- 9. So far as it may be available, the type, size and depth of each well or the general specifications of any other works for the withdrawal of groundwater drilled, cased (more than 3 in.) depth - 305 feet
- 10. The estimated amount of groundwater withdrawn each year 500,000 gal.
- 11. The log of formations encountered in the drilling of each well if available water lay in gravel bed.
- 12. Such other information of a similar nature as may be useful in carrying out the policy of this act, including reference to book and page of any county record

Signature of Owner Zelmer Martin  
Date Jan 30 1963

Three copies to be filed by the owner with the County Clerk and Recorder of the county in which the well is located.

Please answer all questions. If not applicable, so state, otherwise the form will be returned.

Original to the County Clerk and Recorder; Duplicate to the State Engineer; Triplicate to the Montana Bureau of Mines and Geology, and Quadruplicate for the Appropriator.

25042

482  
Indexed

I received and filed  
this instrument for record on the  
31 day of Dec  
1963 at 1:38 o'clock P M  
Norathy Johnson  
County Recorder

Fee \$1.00

By  
Cezie Vaught  
Dep

File No. ....

T. 22 N. R. 24 W.

DUPLICATE

County Sanders

STATE OF MONTANA  
ADMINISTRATOR OF GROUNDWATER CODE  
OFFICE OF STATE ENGINEER

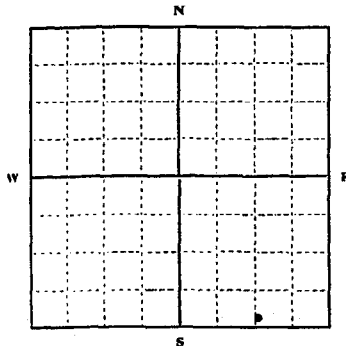
RECEIVED  
JAN 3 1963

Declaration of Vested Groundwater Rights ENGINEER

(Under Chapter 237, Montana Session Laws, 1961)

1. Charles A. Prongua, of Hot Springs  
(Name of Appropriator) (Address) (Town)

County of Sanders State of Montana  
have appropriated groundwater according to the Montana laws in effect prior to January 1, 1962, as follows:



SE 1/4 SE Sec. 24, T. 22 R. 24

Indicate point of appropriation and place of use, if possible. Each small square represents 10 acres.

2. The beneficial use on which the claim is based. Domestic and stock water.

3. Date or approximate date of earliest beneficial use; and how continuous the use has been. about 1936 and used continuously.

4. The amount of groundwater claimed (in miner's inches or gallons per minute). 10 gal per. minute.

5. If used for irrigation, give the acreage and description of the lands to which water has been applied and name of the owner thereof. Not used for irrigation.

6. The means of withdrawing such water from the ground and the location of each well or other means of withdrawal. Electric jet type pump.

7. The date of commencement and completion of the construction of the well, wells, or other works for withdrawal of groundwater. 1936

8. The depth of water table. 300 feet.

9. So far as it may be available, the type, size and depth of each well or the general specifications of any other works for the withdrawal of groundwater. Drilled well with 3" casing, 300 feet deep.

10. The estimated amount of groundwater withdrawn each year. 200,000 gal. per year.

11. The log of formations encountered in the drilling of each well if available. unknown.

12. Such other information of a similar nature as may be useful in carrying out the policy of this act, including reference to book and page of any county record. none.

Signature of Owner Charles A. Prongua

Date December 27, 1962

Three copies to be filed by the owner with the County Clerk and Recorder of the county in which the well is located.

Please answer all questions. If not applicable, so state, otherwise the form will be returned.

Original to the County Clerk and Recorder; Duplicate to the State Engineer; Triplicate to the Montana Bureau of Mines and Geology, and Quadruplicate for the Appropriator.

21437

327  
Indexed

I received and filed  
this instrument for record on the  
27th day of Dec  
1963 at 3:44 o'clock P M  
Dorothy Jackson  
County Recorder  
Fee \$ 00  
By  
Evelyn Wood  
Jap

GW

Approved Stock Form--State Publishing Co., Helena, Montana--41338

File No. ....

T. 22 N. R. 21 W.

DUPLICATE

County Sanders

STATE OF MONTANA  
ADMINISTRATOR OF GROUNDWATER CODE  
OFFICE OF STATE ENGINEER

RECEIVED  
DEC 17 1963

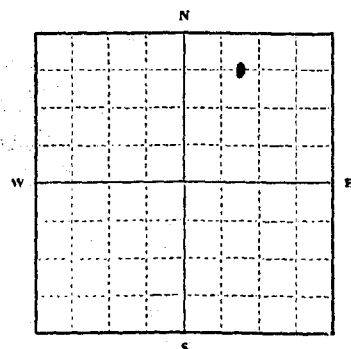
Declaration of Vested Groundwater Rights

(Under Chapter 237, Montana Session Laws, 1961)

STATE ENGINEER

1. John R. Welch, of Hot Springs  
(Name of Appropriator) (Address) (Town)

County of Sanders State of Montana  
have appropriated groundwater according to the Montana laws in effect prior to January 1, 1962, as follows:



1/4 Sec. 21 T22 R. 21

Indicate point of appropriation  
and place of use, if possible.  
Each small square represents 10  
acres.

2. The beneficial use on which the claim is based.....  
House water, lawn irrigation and livestock water

3. Date or approximate date of earliest beneficial use; and how con-  
tinuous the use has been. 1920 and continuous use since

4. The amount of groundwater claimed (in miner's inches or gallons  
per minute). 150 gals. per hour

5. If used for irrigation, give the acreage and description of the lands  
to which water has been applied and name of the owner thereof

6. The means of withdrawing such water from the ground and the  
location of each well or other means of withdrawal.....  
Electric pump NW 1/4 NE 1/4 Sec 21 T22R21

7. The date of commencement and completion of the construction of the well, wells, or other works for with-  
drawal of groundwater. 1920

8. The depth of water table. 24 feet

9. So far as it may be available, the type, size and depth of each well or the general specifications of any other  
works for the withdrawal of groundwater. 20 in. inch casing 21/2 feet deep

10. The estimated amount of groundwater withdrawn each year. 22000 Gal. per year

11. The log of formations encountered in the drilling of each well if available. not available

12. Such other information of a similar nature as may be useful in carrying out the policy of this act, including  
reference to book and page of any county record. none

Signature of Owner John R. Welch

Date Dec 6 1963

Three copies to be filed by the owner with the County Clerk and Recorder of the county in which the well is  
located.

Please answer all questions. If not applicable, so state, otherwise the form will be returned.

Original to the County Clerk and Recorder; duplicate to the State Engineer; Triplicate to the Montana Bureau  
of Mines and Geology, and Quadruplicate for the Appropriator.

9718

189  
Satisfied

received and filed  
this instrument for record on the

16 day of Dec

19 6 at 3:22 o'clock P

Maunty Adams  
County Recorder

For 2.00 By  
Lecky Woodley

24

File No. ....

T. 22 N. R. 24 W

DUPLICATE

County Sanders

STATE OF MONTANA  
ADMINISTRATOR OF GROUNDWATER CODE  
OFFICE OF STATE ENGINEER


RECEIVED  
JAN 3 1963

Declaration of Vested Groundwater Rights

STATE ENGINEER

(Under Chapter 237, Montana Session Laws, 1961)

1. Virgil Winshreiner, of Hot Springs  
(Name of Appropriator) (Address) (Town)  
County of Sanders State of Montana  
have appropriated groundwater according to the Montana laws in effect prior to January 1, 1962, as follows:



SE 1/4 Sec. 24, T. 22, R. 24

Indicate point of appropriation and place of use, if possible. Each small square represents 10 acres.

- 2. The beneficial use on which the claim is based  
Domestic & Stock
- 3. Date or approximate date of earliest beneficial use; and how continuous the use has been  
1915 Constant use
- 4. The amount of groundwater claimed (in miner's inches or gallons per minute)  
400 gal per hour
- 5. If used for irrigation, give the acreage and description of the lands to which water has been applied and name of the owner thereof  
Not used for irrigation
- 6. The means of withdrawing such water from the ground and the location of each well or other means of withdrawal  
Electric pump

- 7. The date of commencement and completion of the construction of the well, wells, or other works for withdrawal of groundwater  
Don't know
- 8. The depth of water table 290 feet
- 9. So far as it may be available, the type, size and depth of each well or the general specifications of any other works for the withdrawal of groundwater  
4 in. casing
- 10. The estimated amount of groundwater withdrawn each year 3000 gal per yr
- 11. The log of formations encountered in the drilling of each well if available
- 12. Such other information of a similar nature as may be useful in carrying out the policy of this act, including reference to book and page of any county record

Signature of Owner Virgil Winshreiner  
Date 12-27-63

Three copies to be filed by the owner with the County Clerk and Recorder of the county in which the well is located.

Please answer all questions. If not applicable, so state, otherwise the form will be returned.

Original to the County Clerk and Recorder; Duplicate to the State Engineer; Triplicate to the Montana Bureau of Mines and Geology, and Quadruplicate for the Appropriator.

21437

326  
Indexed

I received and filed  
this instrument for record on the

27 day of Dec

1963 at 4.00 o'clock PM

Dorothy Jackson  
County Recorder

For \$1.00

By  
Evelyn Wood  
Dep



File No. ....

T 22 R 24

DUPLICATE

County Sanders

STATE OF MONTANA  
ADMINISTRATOR OF GROUNDWATER CODE  
OFFICE OF STATE ENGINEER


RECEIVED  
JAN 3 1963

Declaration of Vested Groundwater Rights

(Under Chapter 237, Montana Session Laws, 1961)

STATE ENGINEER

1. Charles A. Fronqua, of Hot Springs  
(Name of Appropriator) (Address) (Town)  
County of Sanders State of Montana  
have appropriated groundwater according to the Montana laws in effect prior to January 1, 1962, as follows:



NE 1/4, SE Sec. 25, T22, R. 24.

Indicate point of appropriation and place of use, if possible. Each small square represents 10 acres.

- 2. The beneficial use on which the claim is based. ~~not used right now but may use it.~~
- 3. Date or approximate date of earliest beneficial use; and how continuous the use has been. 1911. Used continuously up until three years ago.
- 4. The amount of groundwater claimed (in miner's inches or gallons per minute) five gal per minute.
- 5. If used for irrigation, give the acreage and description of the lands to which water has been applied and name of the owner thereof. Not used.
- 6. The means of withdrawing such water from the ground and the location of each well or other means of withdrawal. H and pump.

- 7. The date of commencement and completion of the construction of the well, wells, or other works for withdrawal of groundwater. 1911.
- 8. The depth of water table. 300 feet.
- 9. So far as it may be available, the type, size and depth of each well or the general specifications of any other works for the withdrawal of groundwater. Drilled, 4 inch casing, 300 feet.
- 10. The estimated amount of groundwater withdrawn each year. Not used now.
- 11. The log of formations encountered in the drilling of each well if available. Unknown.
- 12. Such other information of a similar nature as may be useful in carrying out the policy of this act, including reference to book and page of any county record. None.

Signature of Owner Charles A. Fronqua

Date December 27, 1963

Three copies to be filed by the owner with the County Clerk and Recorder of the county in which the well is located.

Please answer all questions. If not applicable, so state, otherwise the form will be returned

Original to the County Clerk and Recorder; Duplicate to the State Engineer; Triplicate to the Montana Bureau of Mines and Geology, and Quadruplicate for the Appropriator.

322  
Indexed

I received and filed  
this instrument for record on the

27<sup>th</sup> day of Dec

1963 at 3:26 o'clock P M

Dorothy Dodson  
County Recorder

\$1,000

By  
Evelyn Wood  
Dep

File No. ....

T. 22 N. B. 24 W.

DUPLICATE

County Sanders

STATE OF MONTANA  
ADMINISTRATOR OF GROUNDWATER CODE  
OFFICE OF STATE ENGINEER

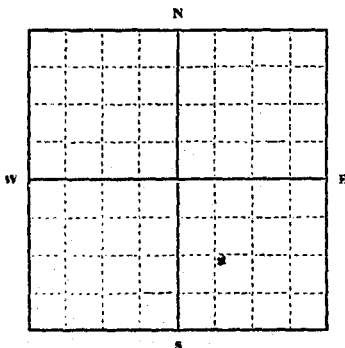
RECEIVED  
JAN 3 1969  
STATE ENGINEER

Declaration of Vested Groundwater Rights

(Under Chapter 237, Montana Session Laws, 1961)

1. Charles A. Prongua, of Hot Springs, (Name of Appropriator) (Address) (Town)

County of Sanders State of Montana have appropriated groundwater according to the Montana laws in effect prior to January 1, 1962, as follows:



S. 1/4 S.E. Sec. 25. T. 22. R. 24

Indicate point of appropriation and place of use, if possible. Each small square represents 10 acres.

2. The beneficial use on which the claim is based. Stock Water

3. Date or approximate date of earliest beneficial use; and how continuous the use has been. App. 1912 Continuous

4. The amount of groundwater claimed (in miner's inches or gallons per minute). Natural Flowing 5 gallon per min.

5. If used for irrigation, give the acreage and description of the lands to which water has been applied and name of the owner thereof

6. The means of withdrawing such water from the ground and the location of each well or other means of withdrawal. Natural Flow

7. The date of commencement and completion of the construction of the well, wells, or other works for withdrawal of groundwater. App. 1912

8. The depth of water table. 300 feet

9. So far as it may be available, the type, size and depth of each well or the general specifications of any other works for the withdrawal of groundwater. 4 inch casing 300 feet

10. The estimated amount of groundwater withdrawn each year. 300,000

11. The log of formations encountered in the drilling of each well if available. Unknown

12. Such other information of a similar nature as may be useful in carrying out the policy of this act, including reference to book and page of any county record. Unknown

Signature of Owner Charles A. Prongua

Date December 27, 1968

Three copies to be filed by the owner with the County Clerk and Recorder of the county in which the well is located.

Please answer all questions. If not applicable so state, otherwise the form will be returned.

Original to the County Clerk and Recorder; Duplicate to the State Engineer; Triplicate to the Montana Bureau of Miner and Geology, and Quadruplicate for the Appropriator.

320  
Indexed

I received and filed  
this instrument for record on the  
27 day of Dec  
19 63 at 3:42 o'clock P M  
Dorothy Dodson  
County Recorder  
Fee 1.00

File No. ....

T. 22 N R. 24 W

DUPLICATE

County Sanders

STATE OF MONTANA  
ADMINISTRATOR OF GROUNDWATER CODE  
OFFICE OF STATE ENGINEER

RECEIVED  
DEC 19 1963

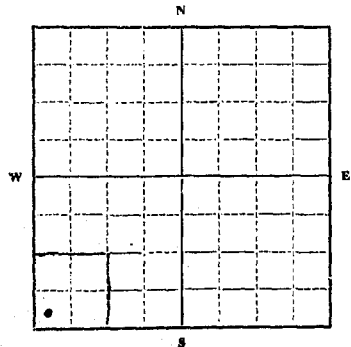
Declaration of Vested Groundwater Rights

(Under Chapter 237, Montana Session Laws, 1961)

STATE ENGINEER

I, Floyd & or Alice B. Robbins of R.R. Hot Springs  
(Name of Appropriator) (Address) (Town)

County of Sanders State of Montana  
have appropriated groundwater according to the Montana laws in effect prior to January 1, 1962, as follows:



SW 1/4 SW Sec. 25 T. 22 R. 24

Indicate point of appropriation and place of use, if possible. Each small square represents 10 acres.

2. The beneficial use on which the claim is based.....

Domestic & Stock

3. Date or approximate date of earliest beneficial use; and how continuous the use has been.....

1948 as necessary for stock thru year

4. The amount of groundwater claimed (in miner's inches or gallons per minute).....

100 per hour when necessary

5. If used for irrigation, give the acreage and description of the lands to which water has been applied and name of the owner thereof.....

Not used now. May use for garden, home & lawn in future.

6. The means of withdrawing such water from the ground and the location of each well or other means of withdrawal.....

Hand Pump Jack

7. The date of commencement and completion of the construction of the well, wells, or other works for withdrawal of groundwater.....

Existed when purchased in 1948. Well drilled in 1943

8. The depth of water table.....

Well 16.9 ft deep. water comes to 6 ft of surface

9. So far as it may be available, the type, size and depth of each well or the general specifications of any other works for the withdrawal of groundwater.....

4 inch steel casing 16.9 ft deep pump & 6.0 ft pipe used now for withdrawing water

10. The estimated amount of groundwater withdrawn each year.....

200 gals per day

11. The log of formations encountered in the drilling of each well if available.....

not available

12. Such other information of a similar nature as may be useful in carrying out the policy of this act, including reference to book and page of any county record.....

Floyd & Robbins  
Signature of Owner Alice B. Robbins

Date Oct 30, 1963

Three copies to be filed by the owner with the County Clerk and Recorder of the county in which the well is located.

Please answer all questions. If not applicable, so state, otherwise the form will be returned.

Original to the County Clerk and Recorder; duplicate to the State Engineer; Triplicate to the Montana Bureau of Mines and Geology, and Quadruplicate for the Appropriator.

16210

140

Indefinite

102366

I received and filed  
this instrument for record on the

17 day of Dec

1963 at 10:00 o'clock a M

Martha Jackson  
County Recorder

For 1.00 By

Relie Vaughn Rip

File No. ....

T. 22N 14E 24W W

DUPLICATE

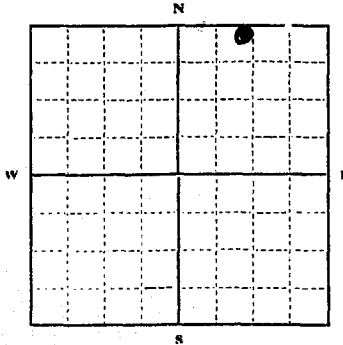
County SANDERS

STATE OF MONTANA  
ADMINISTRATOR OF GROUNDWATER CODE  
OFFICE OF STATE ENGINEER

RECEIVED  
JAN 3 1964

Declaration of Vested Groundwater Rights STATE ENGINEER  
(Under Chapter 237, Montana Session Laws, 1961)

1. Herman + David V. Coismore, of Hot Springs  
(Name of Appropriator) (Address) (Town)  
County of Sanders State of Montana  
have appropriated groundwater according to the Montana laws in effect prior to January 1, 1962, as follows:



- 2. The beneficial use on which the claim is based. Domestic use and lawn irrigation.
- 3. Date or approximate date of earliest beneficial use; and how continuous the use has been. Beneficial use in 1925, continuous since that time.
- 4. The amount of groundwater claimed (in miner's inches or gallons per minute). Eight gallons per minute.
- 5. If used for irrigation, give the acreage and description of the lands to which water has been applied and name of the owner thereof. Just used for lawn irrigation.
- 6. The means of withdrawing such water from the ground and the location of each well or other means of withdrawal. Automatic electric pump. No Sec. 26, T 22N, R 21W.

1/4 No Sec 26 T. 22N R. 21W

Indicate point of appropriation and place of use, if possible. Each small square represents 10 acres.

- 7. The date of commencement and completion of the construction of the well, wells, or other works for withdrawal of groundwater. Well drilled in 1925.
- 8. The depth of water table. 30 feet.
- 9. So far as it may be available, the type, size and depth of each well or the general specifications of any other works for the withdrawal of groundwater. Drilled well, 3 1/2 inch, 286 feet deep.
- 10. The estimated amount of groundwater withdrawn each year. 180,000.
- 11. The log of formations encountered in the drilling of each well if available. None available.
- 12. Such other information of a similar nature as may be useful in carrying out the policy of this act, including reference to book and page of any county record. No other information available.

Signature of Owner Herman + David V. Coismore

Date Dec 29, 1963

Three copies to be filed by the owner with the County Clerk and Recorder of the county in which the well is located.

Please answer all questions. If not applicable, so state, otherwise the form will be returned.

Original to the County Clerk and Recorder; Duplicate to the State Engineer; Triplicate to the Montana Bureau of Mines and Geology, and Quadruplicate for the Appropriator.

334

Indexed

This instrument for record on the

\_\_\_\_\_ 30 \_\_\_\_\_ Nov

19 63 at 8:12 \_\_\_\_\_ A.M.

Marethy Robson  
County Recorder

Fee 1.00 By \_\_\_\_\_

Walter Naught Dip



File No. ....

T. 22<sup>N</sup> R. 24<sup>W</sup>

DUPLICATE

County Sanders

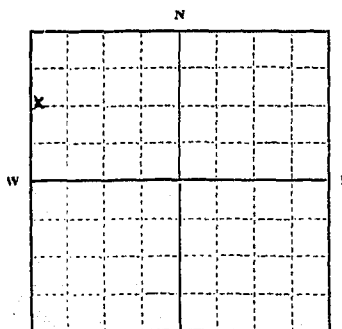
STATE OF MONTANA  
ADMINISTRATOR OF GROUNDWATER CODE  
OFFICE OF STATE ENGINEER

RECEIVED  
JAN 3 1964

Declaration of Vested Groundwater Rights STATE ENGINEER

(Under Chapter 237, Montana Session Laws, 1961)

1. Lyle L. James, of Lonepine (Name of Appropriator) (Address) (Town)  
County of Sanders State of Montana  
have appropriated groundwater according to the Montana laws in effect prior to January 1, 1962, as follows:



NW NW 26<sup>S</sup> 22 24  
1/4 Sec. T. R.

Indicate point of appropriation and place of use, if possible. Each small square represents 10 acres.

2. The beneficial use on which the claim is based.....

Domestic

3. Date or approximate date of earliest beneficial use; and how continuous the use has been.....

Continuous use  
prior to 1950

4. The amount of groundwater claimed (in miner's inches or gallons per minute).....

20 miner's inches

5. If used for irrigation, give the acreage and description of the lands to which water has been applied and name of the owner thereof.....

6. The means of withdrawing such water from the ground and the location of each well or other means of withdrawal.....

pump

7. The date of commencement and completion of the construction of the well, wells, or other works for withdrawal of groundwater.....

prior to 1950

8. The depth of water table.....

ground level

9. So far as it may be available, the type, size and depth of each well or the general specifications of any other works for the withdrawal of groundwater.....

about 20 ft. deep with a casing 3 ft. in diameter

10. The estimated amount of groundwater withdrawn each year.....

approximate 100,000 gal.

11. The log of formations encountered in the drilling of each well if available.....

unknown

12. Such other information of a similar nature as may be useful in carrying out the policy of this act, including reference to book and page of any county record.....

Signature of Owner

Lyle L. James

Date Dec. 26, 1963

Three copies to be filed by the owner with the County Clerk and Recorder of the county in which the well is located.

Please answer all questions. If not applicable, so state, otherwise the form will be returned.

Original to the County Clerk and Recorder; Duplicate to the State Engineer; Triuplicate to the Montana Bureau of Mines and Geology, and Quadruplicate for the Appropriator.

21400

289  
Indexed

I received and filed

this instrument for record on the

26 day of Dec.

19 63 at 4:42 o'clock P.

Dorothy Johnson  
County Recorder

For 109

By  
Ervelyn Wood Dep

NOV 19 1971

STATE OF MONTANA  
ADMINISTRATOR OF GROUNDWATER CODE  
MONTANA WATER RESOURCES BOARD

NOTICE OF COMPLETION OF GROUNDWATER  
APPROPRIATION BY MEANS OF WELL

Developed after January 1, 1962

(Under Chapter 237 Montana Session Laws, 1961, as amended)

This form to be prepared by driller, and three copies to be filed by the owner with the County Clerk and Recorder in the county in which the well is located, last copy to be retained by driller.

Please answer all questions. If not applicable, so state, otherwise the form may be returned.

Owner Lewis Mountjoy  
Address Hot Springs, Montana  
Date well started Oct. 14, 1971 GW 1  
completed Oct. 15, 1971

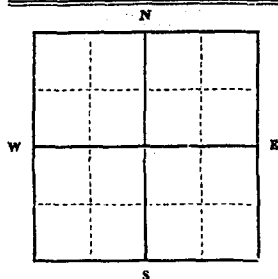
For Administrator's Use  
File 123633  
November 1, 1971  
3:15 PM

Type of well Drilled  
(Dug, driven, bored or drilled)  
Equipment used Churn Drill  
(Churn drill, rotary or other)  
Water Use: Domestic  Municipal  Stock  Irrigation   
Industrial  Drainage  Other \* Garden/Lawn

\*Describe  
USE: If used for irrigation, industrial, drainage or other. Explain, state number of acres and location or other data (i.e. Lot, Block and Addition).

ESTIMATED ANNUAL WITHDRAWAL

Size of Drilled Hole	Size and Weight of Casing	From (Feet)	To (Feet)	PERFORATIONS		
				Kind Size	From (Feet)	To (Feet)
6" I.D.	6" I.D. 17 lb per ft.	1' 3" above	62'		none	



S.W. 1/4 SE 1/4 Sec. 26  
T. 22 N. R. 24 E. S. W.

Static water level flows 8 gpm.\*  
Pumping water level 7 ft.\*  
at 18 gallons per minute,  
measured 2 minutes after pumping began.  
\*Measured from ground level.  
Well developed by test pump  
for 1 hours.  
Power 3 hp Pump 3/4 HP  
Remarks: (Gravel packing, cementing, packers, type of shutoff)

INDICATE LOCATION OF WELL AND PLACE OF USE, IF POSSIBLE. EACH SMALL SQUARE REPRESENTS 40 ACRES.

Driller's Signature [Signature]  
CAMP WELL DRILLING & PUMP SUPPLY  
Driller's Address 1522 S. 14th St., Missoula, Montana 59801

DRILLER'S LOG

Indicate the character, color, thickness of strata such as soil, clay, sand, gravel, shale, sandstone, etc. Show depth at which water is found and height to which water rises in well.

Top of Ground (Elev. above sea level)	
From (Feet)	To (Feet)
0	61
61	62
62	

Clay  
Clay & Gravel  
Sand Gravel & Water

LICENSE NO. 7

62' Show exact depth of bottom

49340

83

1236.33

I received and filed

for record on the 1<sup>st</sup>

Nov 1971

5:15 subject ...

Dixie Vaughn

County Recorder

Fee \$1.00 by

Linda Browne, Dep.

File No. ....

T. 22 N. R. 24 W

DUPLICATE

County. Sanders

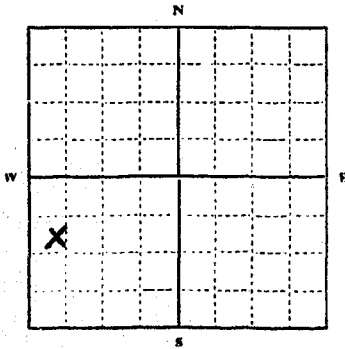
STATE OF MONTANA  
ADMINISTRATOR OF GROUNDWATER CODE  
OFFICE OF STATE ENGINEER

RECEIVED  
JAN 3 1963

Declaration of Vested Groundwater Rights

(Under Chapter 237, Montana Session Laws, 1961)

1. Minnie Prossna, of Hot Springs Mont  
(Name of Appropriator) (Address) (Town)  
County of Sanders State of Mont  
have appropriated groundwater according to the Montana laws in effect prior to January 1, 1962, as follows:



N 1/4 Sec 26 T 22 R 24

Indicate point of appropriation and place of use, if possible. Each small square represents 10 acres.

2. The beneficial use on which the claim is based. stock water

3. Date or approximate date of earliest beneficial use; and how continuous the use has been. 1925 dair

4. The amount of groundwater claimed (in miner's inches or gallons per minute). 15,000/day

5. If used for irrigation, give the acreage and description of the lands to which water has been applied and name of the owner thereof

6. The means of withdrawing such water from the ground and the location of each well or other means of withdrawal. flows

7. The date of commencement and completion of the construction of the well, wells, or other works for withdrawal of groundwater. Improved 1950

8. The depth of water table. flows

9. So far as it may be available, the type, size and depth of each well or the general specifications of any other works for the withdrawal of groundwater. flows) P.S. artesian 111. 150' 4" casing (this well)

10. The estimated amount of groundwater withdrawn each year. 30,000 gal

11. The log of formations encountered in the drilling of each well if available

12. Such other information of a similar nature as may be useful in carrying out the policy of this act, including reference to book and page of any county record

Signature of Owner Minnie Prossna

Date 12-26-63

Three copies to be filed by the owner with the County Clerk and Recorder of the county in which the well is located.

Please answer all questions. If not applicable, so state, otherwise the form will be returned.

Original to the County Clerk and Recorder; Duplicate to the State Engineer; Triplicate to the Montana Bureau of Mines and Geology, and Quadruplicate for the Appropriator

257  
Indefinite

I received and here  
this instrument for record on the  
26 day of Dec  
1963 at 11:38 o'clock A M  
~~Harriet Stinson~~  
County Recorder  
Fee 1.00 By  
Evelyn Wood  
Hef

File No. ....

T. 22 N 24 W

DUPLICATE

County SANDERS

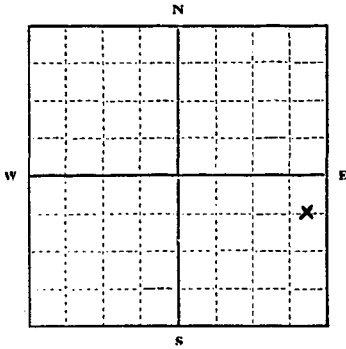
STATE OF MONTANA  
ADMINISTRATOR OF GROUNDWATER CODE  
OFFICE OF STATE ENGINEER

RECEIVED  
DEC 2 1963  
STATE ENGINEER

Declaration of Vested Groundwater Rights

(Under Chapter 237, Montana Session Laws, 1961)

1. Leslie Stellman, of Hat Springs  
(Name of Appropriator) (Address) (Town)  
County of SANDERS State of MONTANA  
have appropriated groundwater according to the Montana laws in effect prior to January 1, 1962, as follows:



1/4 Sec. 26 T. 22 R. 24

Indicate point of appropriation and place of use, if possible. Each small square represents 10 acres.

2. The beneficial use on which the claim is based. Live stock water

3. Date or approximate date of earliest beneficial use; and how continuous the use has been. 1915 At times

4. The amount of groundwater claimed (in miner's inches or gallons per minute). 500 gal.

5. If used for irrigation, give the acreage and description of the lands to which water has been applied and name of the owner thereof

6. The means of withdrawing such water from the ground and the location of each well or other means of withdrawal. by Electric pump - on N 1/2 SE 1 26 - 22 - 24

7. The date of commencement and completion of the construction of the well, wells, or other works for withdrawal of groundwater. 1915

8. The depth of water table. 280 Ft.

9. So far as it may be available, the type, size and depth of each well or the general specifications of any other works for the withdrawal of groundwater. Drilled well, 4 inches in diameter, 280 ft deep.

10. The estimated amount of groundwater withdrawn each year. 250,000 gal.

11. The log of formations encountered in the drilling of each well if available. unknown

12. Such other information of a similar nature as may be useful in carrying out the policy of this act, including reference to book and page of any county record.

Signature of Owner Leslie Stellman

Date Nov 29, 1963

Three copies to be filed by the owner with the County Clerk and Recorder of the county in which the well is located.

Please answer all questions. If not applicable, so state, otherwise the form will be returned.

Original to the County Clerk and Recorder; duplicate to the State Engineer; Triplicate to the Montana Bureau of Mines and Geology, and Quadruplicate for the Appropriator.

137

Subject 102197

Received at 2nd

79 Nov  
63 1:45 P  
Security Division  
\$1.00



26

File No. ....

T. 22 N. 24 W.

DUPLICATE

County SANDERS

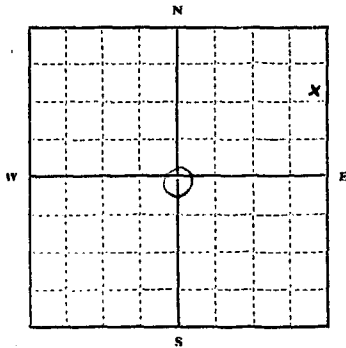
STATE OF MONTANA  
ADMINISTRATOR OF GROUNDWATER CODE  
OFFICE OF STATE ENGINEER

RECEIVED  
DEC 2 1963  
STATE ENGINEER

Declaration of Vested Groundwater Rights

(Under Chapter 237, Montana Session Laws, 1961)

1. Leslie Stellman, of Hot Springs  
(Name of Appropriator) (Address) (Town)  
County of SANDERS State of MONTANA  
have appropriated groundwater according to the Montana laws in effect prior to January 1, 1962, as follows:



1/4 Sec. 26, T. 22, R. 24  
Indicate point of appropriation  
and place of use, if possible.  
Each small square represents 10  
acres.

- 2. The beneficial use on which the claim is based. HOUSE, GARDEN AND YARD IRRIGATION, LIVE STOCK
- 3. Date or approximate date of earliest beneficial use; and how continuous the use has been. Sept. 1947  
CONTINUOUS
- 4. The amount of groundwater claimed (in miner's inches or gallons per minute) 1000 GALLON PER MINUTE
- 5. If used for irrigation, give the acreage and description of the lands to which water has been applied and name of the owner thereof  
YARD AND GARDEN APPROX 2.8  
N.E. NE SEC 26-22-24 AND S.E. CORNER  
THEREOF LESLIE STELLMAN
- 6. The means of withdrawing such water from the ground and the location of each well or other means of withdrawal. By Electric  
jet pump - N.E. NE. 26-22-24

7. The date of commencement and completion of the construction of the well, wells, or other works for withdrawal of groundwater. July 1947, Sept 1947

8. The depth of water table. 290 ft

9. So far as it may be available, the type, size and depth of each well or the general specifications of any other works for the withdrawal of groundwater.  
It is a drilled well, 4 inches in diameter and  
290 ft deep.

10. The estimated amount of groundwater withdrawn each year. 1 million gallon

11. The log of formations encountered in the drilling of each well if available. UNKNOWN

12. Such other information of a similar nature as may be useful in carrying out the policy of this act, including reference to book and page of any county record.

Signature of Owner Leslie Stellman

Date Nov. 29, 1963

Three copies to be filed by the owner with the County Clerk and Recorder of the county in which the well is located.

Please answer all questions. If not applicable, so state, otherwise the form will be returned.

Original to the County Clerk and Recorder; duplicate to the State Engineer; Triplicate to the Montana Bureau of Mines and Geology, and Quadruplicate for the Appropriator.

138

102198

Subscribed

I received and read

this instrument for record on the

29 day of Nov

1963 at 1147 o'clock P

Kenneth Wilson

County Recorder

Fee 1.00

27

File No.....

T. 22 N. 24 W.

DUPLICATE

STATE OF MONTANA  
ADMINISTRATOR OF GROUNDWATER CODE  
OFFICE OF STATE ENGINEER

County Sanders  
**RECEIVED**  
JAN 8 1964  
STATE ENGINEER

### Notice of Completion of Groundwater Appropriation Without Well

(Under Chapter 237 Montana Session Laws, 1961)

Date of Appropriation of Groundwater.....1943, appr......

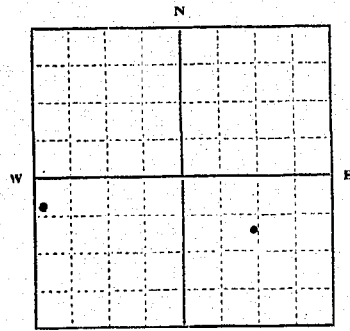
Owner.....Ed & Erma Magera..... Address Hot Springs, Montana

Contractor (if any) .....

Address of Contractor .....

Date Started..... Date Completed.....

Describe means of obtaining groundwater without a well "as by sub-irrigation and other natural processes". Include depth to water when applicable.....Natural flow......



5 1/4..... Sec. 27... T. 22 R. 24.

Indicate point of appropriation and place of use, if possible.

Quantity of water developed and used with explanation of method used to measure or estimate such amount. If use is intermittent

estimate approximate lengths of periods of use.....

500 gal. per hour and measured by watering tanks.

Used at all times.

Signature of Owner.....Erma Magera.....

Date December 30th, 1963

This form to be prepared by contractor (if any), otherwise by the owner.

Three copies of this notice are to be filed with the County Clerk and Recorder of the county in which the works are located.

Please answer all questions. If not applicable, so state, otherwise the form will be returned.

Original to the County Clerk and Recorder; duplicate to the State Engineer; Triplicate to the Montana Bureau of Mines and Geology and Quadruplicate for the Appropriator.

21495

389  
Indexed

I receive

this instrument for record on the

30th day of Dec

19 63 at 1:06 o'clock P

Dorothy Dobson  
County Recorder

Fee \$1.00 By

Dixie Vaught  
Dep

File No. ....

T. 22 <sup>✓</sup> R. 24 <sup>W</sup>

DUPLICATE

County Sanders

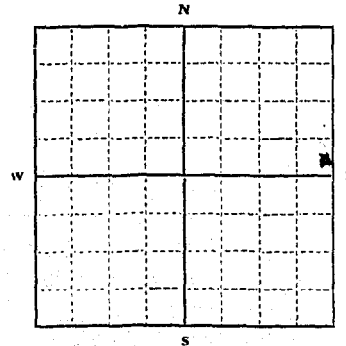
STATE OF MONTANA  
 ADMINISTRATOR OF GROUNDWATER CODE  
 OFFICE OF STATE ENGINEER

RECEIVED  
 JAN 2 1964

Declaration of Vested Groundwater Rights ENGINEER

(Under Chapter 237, Montana Session Laws, 1961)

1. Ed and Erma Magera, of Hot Springs,  
 (Name of Appropriator) (Address) (Town)  
 County of Sanders State of Montana  
 have appropriated groundwater according to the Montana laws in effect prior to January 1, 1962, as follows:



SE 1/4 NE Sec. 27 T. 22 R. 24

Indicate point of appropriation  
 and place of use, if possible. Each  
 small square represents 10 acres.

2. The beneficial use on which the claim is based. Livestock
3. Date or approximate date of earliest beneficial use; and how continuous the use has been. Appr. 10 years. used continually.
4. The amount of groundwater claimed (in miner's inches or gallons per minute). 10 gal. per minute.
5. If used for irrigation, give the acreage and description of the lands to which water has been applied and name of the owner thereof
6. The means of withdrawing such water from the ground and the location of each well or other means of withdrawal. Flowing, artesian well
7. The date of commencement and completion of the construction of the well, wells, or other works for withdrawal of groundwater. 10 years ago.
8. The depth of water table. 42 feet.
9. So far as it may be available, the type, size and depth of each well or the general specifications of any other works for the withdrawal of groundwater. Artesian well, 4", 42 feet.
10. The estimated amount of groundwater withdrawn each year. 5,256,000
11. The log of formations encountered in the drilling of each well if available. Clay and gravel
12. Such other information of a similar nature as may be useful in carrying out the policy of this act, including reference to book and page of any county record. None.
- Signature of Owner Erma Magera  
 Date December 30, 1963

Three copies to be filed by the owner with the County Clerk and Recorder of the county in which the well is located.

Please answer all questions. If not applicable, so state, otherwise the form will be returned.

Original to the County Clerk and Recorder; Duplicate to the State Engineer; Triplicate to the Montana Bureau of Mines and Geology, and Quadruplicate for the Appropriator.

21493

387  
Indexed

I received and filed  
this instrument for record on the  
30th day of Dec  
1963 at 1:02 o'clock P.M.  
Dorothy Dalton  
County Recorder  
Fee 7.00

By  
Evelyn Wood  
Dep.

File No. ....

T. 22 N. R. 24 W.

DUPLICATE

County SANBORN

STATE OF MONTANA  
ADMINISTRATOR OF GROUNDWATER CODE  
OFFICE OF STATE ENGINEER

RECEIVED  
DEC 30 1963

Declaration of Vested Groundwater Rights

(Under Chapter 237, Montana Session Laws, 1961)

STATE ENGINEER

1. *Harold Perkins*, of *Hot Springs*  
(Name of Appropriator) (Address)  
County of *SANBORN* State of *MONT*  
have appropriated groundwater according to the Montana laws in effect prior to January 1, 1962, as follows:


N.W. 1/4 NW Sec. 27 T. 22 R. 24

Indicate point of appropriation and place of use, if possible. Each small square represents 10 acres.

2. The beneficial use on which the claim is based *stock water*

3. Date or approximate date of earliest beneficial use; and how continuous the use has been *prior to 1947 - continuous*

4. The amount of groundwater claimed (in miner's inches or gallons per minute) *400 gallons per day*

5. If used for irrigation, give the acreage and description of the lands to which water has been applied and name of the owner thereof

6. The means of withdrawing such water from the ground and the location of each well or other means of withdrawal *artesian well*

7. The date of commencement and completion of the construction of the well, wells, or other works for withdrawal of groundwater *prior to 1947*

8. The depth of water table *comes to surface*

9. So far as it may be available, the type, size and depth of each well or the general specifications of any other works for the withdrawal of groundwater. *drilled - 4" steel casing - 60 feet deep  
pipe stands from well with a shut off valve*

10. The estimated amount of groundwater withdrawn each year. *146,000 gallons*

11. The log of formations encountered in the drilling of each well if available. *clay, hardpan, sand*

12. Such other information of a similar nature as may be useful in carrying out the policy of this act, including reference to book and page of any county record

Signature of Owner *Harold Perkins*

Date *12/23/63*

Three copies to be filed by the owner with the County Clerk and Recorder of the county in which the well is located.

Please answer all questions. If not applicable, so state, otherwise the form will be returned.

Original to the County Clerk and Recorder; Duplicate to the State Engineer; Triplicate to the Montana Bureau of Mines and Geology, and Quadruplicate for the Appropriator.

15849

212  
revised

I received and filed  
this instrument for record on the  
23 day of Dec  
1963 at 1:08 o'clock PM

Harvey Adams  
County Recorder

Fee 1.00 By  
Evelyn Wood  
Dep



File No. ....

T. 22 N. R. 24 W.

DUPLICATE

RECEIVED  
JAN 1964

STATE OF MONTANA  
ADMINISTRATOR OF GROUNDWATER CODE  
OFFICE OF STATE ENGINEER

STATE ENGINEER

Notice of Completion of Groundwater Appropriation  
Without Well

(Under Chapter 237 Montana Session Laws, 1961)

Date of Appropriation of Groundwater App. 1963

Owner Harvey Linkridge Address Hot Springs

Contractor (if any) .....

Address of Contractor .....

Date Started Undeveloped Date Completed .....

Describe means of obtaining groundwater without a well "as by sub-irrigation and other natural processes". Include depth to water when applicable. Natural Processes livestock

water

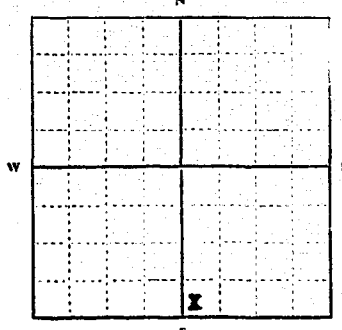
Quantity of water developed and used with explanation of method used to measure or estimate such amount. If use is intermittent

estimate approximate lengths of periods of use. Year around

22000.00 per year App.

Signature of Owner Harvey Linkridge

Date Dec. 30-63



SW 1/4 SE Sec. 33 T. 22 R. 24

Indicate point of appropriation and place of use, if possible.

This form to be prepared by contractor (if any), otherwise by the owner.

Three copies of this notice are to be filed with the County Clerk and Recorder of the county in which the works are located.

Please answer all questions. If not applicable, so state, otherwise the form will be returned.

Original to the County Clerk and Recorder; duplicate to the State Engineer; Triplicate to the Montana Bureau of Mines and Geology and Quadruplicate for the Appropriator.

416  
Indexed

I received and filed  
this instrument for record on the  
90th day of Dec  
19 63 at 2:08 o'clock P M  
Dorothy Johnson  
County Recorder  
Fee 4.00

24

File No.....

T. 22 N. R. 24 W.

DUPLICATE

RECEIVED  
JAN 6 1964

STATE OF MONTANA  
ADMINISTRATOR OF GROUNDWATER CODE  
OFFICE OF STATE ENGINEER

STATE ENGINEER

### Notice of Completion of Groundwater Appropriation Without Well

(Under Chapter 237 Montana Session Laws, 1961)

Date of Appropriation of Groundwater... App. 1963


Owner... Harvey Duckridge Address... Hot Springs

Contractor (if any) .....

Address of Contractor .....

Date Started... Unknown Date Completed.....

Describe means of obtaining groundwater without a well "as by sub-irrigation and other natural processes". Include depth to water when applicable. Pipe Gravity flow in Stock Tank



NE 1/4 NW Sec. 34 T. 22 R. 24

Indicate point of appropriation and place of use, if possible.

Quantity of water developed and used with explanation of method used to measure or estimate such amount. If use is intermittent

estimate approximate lengths of periods of use... 2200000 per year

Signature of Owner... Harvey Duckridge

Date... Dec. 30, 1963

This form to be prepared by contractor (if any), otherwise by the owner.

Three copies of this notice are to be filed with the County Clerk and Recorder of the county in which the works are located.

Please answer all questions. If not applicable, so state, otherwise the form will be returned.

Original to the County Clerk and Recorder; duplicate to the State Engineer; Triplicate to the Montana Bureau of Mines and Geology and Quadruplicate for the Appropriator.

21520

414  
undeposited

I received and filed  
this instrument for record on the  
30th day of Dec  
1962 at 2:00 o'clock P.M.  
Dorothy Dodson  
County Recorder  
Fee \$1.00

File No. ....

T 22 N R 24 W 34

DUPLICATE

Count **DECEIVED**  
STATE OF MONTANA  
ADMINISTRATOR OF GROUNDWATER CODE  
OFFICE OF STATE ENGINEER FEB 7 1965

### Notice of Completion of Groundwater Appropriation by Means of Well

(Under Chapter 237, Montana Session Laws, 1961)

Top of Ground  
(Elev. above sea level.....)

66- 0 to 6' Pit  
6' to 50' Old Drilled well  
50' to 65' Solid Rock and water.

Owner... Leo Fritz ..... Address... Hot Springs, Mont. .....

Driller... Glenn Camp 708 Alder Address... Missoula, Montana .....

Date of Notice of Appropriation of Groundwater.....

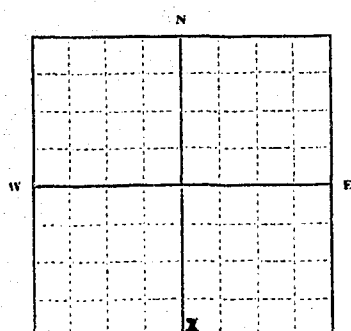
Date well started... Jan 15, 1965 ..... Date Completed... Jan 16, 1965 .....

Type of well... Drilled ..... Equipment Used... Churn Drill  
(dug, driven, bored or drilled) (Churn, drill, rotary or other)

Water Use: Domestic  Municipal  Other  Irrigation   
Industrial  Drainage  Stock

Indicate on the diagram the character and thickness of the different strata met with in drilling, such as soil, clay, shale, gravel, rock or sand, etc. Show depth at which water is encountered, thickness and character of water-bearing strata and height to which water rises in the well.

Size of Drilled Hole	Size and Weight of Casing	From (Feet)	To (Feet)	PERFORATIONS		
				Kind Size	From (Feet)	To (Feet)
6"	6" I.D. 18.97# to ft	1'-6" above pit floor to 44'-3"		None		



The S.W. Corner of the 1/4 of SE 1/4 Sec. 36 T22 R24. Indicate location of well and place of use, if possible. Each small square represents 10 acres.

Show exact depth of bottom.

Static Water Level for non-flowing Well... 27 ..... feet.

Shut-in Pressure for Flowing Well.....

Pumping Water Level... 63 ..... feet at... 3 ..... gal. per minute.

Discharge in gal. per min. of flowing well.....

How Tested... Seiler ..... Length of Test... 1 hr .....

Remarks: (Gravel packing, cementing, packers, type of shutoff, location of place of use of groundwater if not at well, and any other similar pertinent information, including number of acres irrigated, if used for irrigation).....

License No. 7  
Driller's License Number

Glenn Camp  
Driller's Signature

This form to be prepared by driller, and three copies to be filed by the owner with the County Clerk and Recorder in the county in which the well is located.

Please answer all questions. If not applicable, so state, otherwise the form will be returned.

Original to the County Clerk and Recorder; duplicate to the State Engineer; Triplicate to the Montana Bureau of Mines and Geology and Quadruplicate for the Appropriator.

2293

650

105635

*Indefinite*

I received and filed  
this instrument for record on the

3 day of Feb

1965 at 11:15 o'clock AM

Barthel Rodson  
County Recorder

For 100 By

*Lucy* *Cap Dep*

File No. ....

T. 22 N 24 W

DUPLICATE

County. Sanders

STATE OF MONTANA  
ADMINISTRATOR OF GROUNDWATER CODE  
OFFICE OF STATE ENGINEER

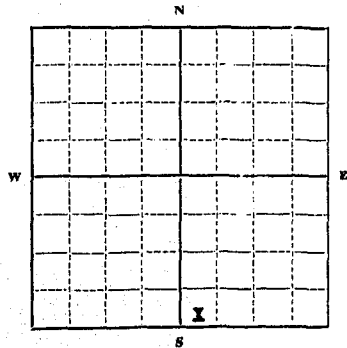
RECEIVED  
DEC 11 1963

Declaration of Vested Groundwater Rights

(Under Chapter 237, Montana Session Laws, 1961)

STATE ENGINEER

I LEO C. FRITZ of RD, HOT SPRINGS  
(Name of Appropriator) (Address) (Town)  
County of SANDERS State of MONTANA  
have appropriated groundwater according to the Montana laws in effect prior to January 1, 1962, as follows:



The S.W. Corner of the W $\frac{1}{2}$  of  
SE  $\frac{1}{4}$ ..... Sec. 34, T. 22, R. 24.

Indicate point of appropriation  
and place of use, if possible.  
Each small square represents 10  
acres.

2. The beneficial use on which the claim is based. HOUSEHOLD.  
GARDEN & LAWN

3. Date or approximate date of earliest beneficial use; and how con-  
tinuous the use has been. 1937 DAILY

4. The amount of groundwater claimed (in miner's inches or gallons  
per minute) 8 GALLON PER MIN

5. If used for irrigation, give the acreage and description of the lands  
to which water has been applied and name of the owner thereof

6. The means of withdrawing such water from the ground and the  
location of each well or other means of withdrawal. Jet Pressure Pump

7. The date of commencement and completion of the construction of the well, wells, or other works for with-  
drawal of groundwater. 1937

8. The depth of water table. 38 ft.

9. So far as it may be available, the type, size and depth of each well or the general specifications of any other  
works for the withdrawal of groundwater. 6 Inch casing 50 ft. depth

10. The estimated amount of groundwater withdrawn each year. 85,000 Gallon

11. The log of formations encountered in the drilling of each well if available. Not Available

12. Such other information of a similar nature as may be useful in carrying out the policy of this act, including  
reference to book and page of any county record.

Signature of Owner Leo Fritz  
Date Dec 9, 1963

Three copies to be filed by the owner with the County Clerk and Recorder of the county in which the well is  
located.

Please answer all questions. If not applicable, so state, otherwise the form will be returned.

Original to the County Clerk and Recorder; duplicate to the State Engineer; Triplicate to the Montana Bureau  
of Mines and Geology, and Quadruplicate for the Appropriator.

244

153

*Delivered*

10 2276

I received and find

the instrument for record on the

9 day of *Dec*

1963 at 10:5 *AM*

*Harold H. Hester*  
County Recorder

Fee 1.00



34

File No. ....

T. 22 N. R. 24 W

DUPLICATE

County Sanders

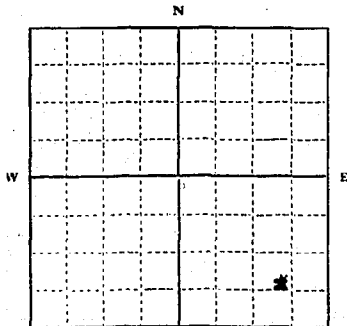
STATE OF MONTANA  
ADMINISTRATOR OF GROUNDWATER CODE  
OFFICE OF STATE ENGINEER

RECEIVED  
JAN 3 1968  
D

Declaration of Vested Groundwater Rights ENGINEER

(Under Chapter 237, Montana Session Laws, 1961)

1. Garnett Loberg, of Hot Springs  
(Name of Appropriator) (Address) (Town)  
County of Sanders State of Montana  
have appropriated groundwater according to the Montana laws in effect prior to January 1, 1962, as follows:



SEE 1/4 Sec. 34, T. 22, R. 24

Indicate point of appropriation and place of use, if possible. Each small square represents 10 acres.

- 2. The beneficial use on which the claim is based.....  
Domestic & Cattle in the winter
- 3. Date or approximate date of earliest beneficial use; and how continuous the use has been.....  
1945 Continuous use
- 4. The amount of groundwater claimed (in miner's inches or gallons per minute).....  
15000
- 5. If used for irrigation, give the acreage and description of the lands to which water has been applied and name of the owner thereof.....  
Not used of irrigation
- 6. The means of withdrawing such water from the ground and the location of each well or other means of withdrawal.....  
Electric Pump

7. The date of commencement and completion of the construction of the well, wells, or other works for withdrawal of groundwater.....  
1945

8. The depth of water table.....  
Groundwater level

9. So far as it may be available, the type, size and depth of each well or the general specifications of any other works for the withdrawal of groundwater.....  
55 feet 8 inch casing

10. The estimated amount of groundwater withdrawn each year.....  
Don't know

11. The log of formations encountered in the drilling of each well if available.....  
Don't know

12. Such other information of a similar nature as may be useful in carrying out the policy of this act, including reference to book and page of any county record.....

Signature of Owner Garnett Loberg  
Date 12-28-63

Three copies to be filed by the owner with the County Clerk and Recorder of the county in which the well is located.

Please answer all questions. If not applicable, so state, otherwise the form will be returned.

Original to the County Clerk and Recorder; Duplicate to the State Engineer; Triplicate to the Montana Bureau of Mines and Geology, and Quadruplicate for the Appropriator.

21377

266  
Indefinite

I received and here  
this instrument for record on the

26 day of Dec  
1963 at 3:02 o'clock P M

Harvey Adams  
County Recorder

Fee 00  
By Ensign Wood  
Tracy

GW

Approved Stock Form—State Publishing Co., Helena, Montana—42234

File No. ....

T. 22 N 24 W

DUPLICATE

County Sanders

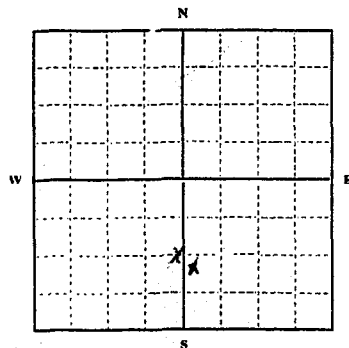
STATE OF MONTANA  
ADMINISTRATOR OF GROUNDWATER CODE  
OFFICE OF STATE ENGINEER

RECEIVED  
JAN 10 1964

Declaration of Vested Groundwater Rights STATE ENGINEER

(Under Chapter 237, Montana Session Laws, 1961)

1. John Locken, of Hot Springs, Lemus  
(Name of Appropriator) (Address) (Town)  
County of Sanders State of Mont  
have appropriated groundwater according to the Montana laws in effect prior to January 1, 1962, as follows:



S 1/4 SE Sec. 34 T. 22 R. 24

Indicate point of appropriation and place of use, if possible. Each small square represents 10 acres.

- 2. The beneficial use on which the claim is based for household use and lawn and flower
- 3. Date or approximate date of earliest beneficial use; and how continuous the use has been since 1946 app.
- 4. The amount of groundwater claimed (in miner's inches or gallons per minute) about 30 gallons a minute
- 5. If used for irrigation, give the acreage and description of the lands to which water has been applied and name of the owner thereof
- 6. The means of withdrawing such water from the ground and the location of each well or other means of withdrawal Electric pump

- 7. The date of commencement and completion of the construction of the well, wells, or other works for withdrawal of groundwater 1946 app.
- 8. The depth of water table Full till about the first of July
- 9. So far as it may be available, the type, ~~type~~ <sup>depth</sup> ~~depth~~ <sup>depth</sup> of the well or the general specifications of any other works for the withdrawal of groundwater. <sup>depth 26 feet</sup>
- 10. The estimated amount of groundwater withdrawn each year ~~app 518,400~~ gal a year
- 11. The log of formations encountered in the drilling of ~~well~~ <sup>well</sup> if available.
- 12. Such other information of a similar nature as may be useful in carrying out the policy of this act, including reference to book and page of any county record <sup>reference</sup>

Signature of Owner John Locken  
Date January 3, 1964

Three copies to be filed by the owner with the County Clerk and Recorder of the county in which the well is located.  
Please answer all questions. If not applicable, so state, otherwise the form will be returned.

Original to the County Clerk and Recorder; Duplicate to the State Engineer; Triplicate to the Montana Bureau of Mines and Geology, and Quadruplicate for the Appropriator.

30371

565  
~~Delivered~~

I received and find  
this instrument for record on the  
3rd day of Jan  
1964 at 2:16 o'clock PM  
Marilyn Jackson  
County Recorder  
Fee 1.00 By

Dixie Taught Dip.