

33473

#306

STATE OF MONTANA
County of Sheridan

Filed this 26 day of
December A.D. 1913
at 11:00 o'clock A.M.

Ed. Nuber
County Recorder

Deputy

RECORDED
INDEXED
SHERIDAN COUNTY
MONTANA
DEC 27 1913

RECORDED
INDEXED
SHERIDAN COUNTY
MONTANA
DEC 27 1913

RECORDED
INDEXED
SHERIDAN COUNTY
MONTANA
DEC 27 1913

RECORDED
INDEXED
SHERIDAN COUNTY
MONTANA
DEC 27 1913

RECORDED
INDEXED
SHERIDAN COUNTY
MONTANA
DEC 27 1913

RECORDED
INDEXED
SHERIDAN COUNTY
MONTANA
DEC 27 1913

File No. _____

T. 31E R. 57E

DUPLICATE

County: Sheridan

STATE OF MONTANA Medicine Lake National Wildlife Refuge
ADMINISTRATOR OF GROUNDWATER CODE Medicine Lake, Sheridan & Roosevelt County, Montana
OFFICE OF STATE ENGINEER (Sandhill #2)

Declaration of Vested Groundwater Rights

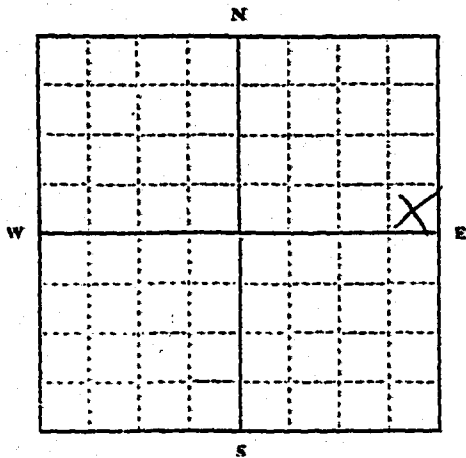
The United States of America (Under Chapter 237, Montana Session Laws, 1961)
By J. T. Barnaby, Acting Regional Director

Bureau of Sport Fisheries and Wildlife
Fish and Wildlife Service
Department of the Interior

(Name of Appropriator)

P. O. Box 3737
of 1002 N. E. Holladay Street, Portland
(Address) (Town)

County of Multnomah State of Oregon 97208
have appropriated groundwater according to the Montana laws in effect prior to January 1, 1962, as follows:



SM 1/100 Sec 19 T31E R.57E

Indicate point of appropriation and place of use, if possible. Each small square represents 10 acres.

2. The beneficial use on which the claim is based Livestock and wildlife watering facilities (range).

3. Date or approximate date of earliest beneficial use; and how continuous the use has been
May 1955 - all summer each year.

4. The amount of groundwater claimed (in miner's inches or gallons per minute) 3 gallons per minute.

5. If used for irrigation, give the acreage and description of the lands to which water has been applied and name of the owner thereof
No irrigation

6. The means of withdrawing such water from the ground and the location of each well or other means of withdrawal
Windmill driven plunger pump.

7. The date of commencement and completion of the construction of the well, wells, or other works for withdrawal of groundwater Began May 1, 1955 - completed May 20, 1955.

8. The depth of water table 50 feet.

9. So far as it may be available, the type, size and depth of each well or the general specifications of any other works for the withdrawal of groundwater
Drilled well - 24" diameter x 56' deep.

10. The estimated amount of groundwater withdrawn each year 42,000 gallons annually.

11. The log of formations encountered in the drilling of each well if available
Not available.

12. Such other information of a similar nature as may be useful in carrying out the policy of this act, including reference to book and page of any county record

Original signed by
Signature of Owner J. T. BARNABY
J. T. Barnaby, Acting Regional Director
Date December 18, 1963

Three copies to be filed by the owner with the County Clerk and Recorder of the county in which the well is located.

Please answer all questions. If not applicable, so state, otherwise the form will be returned.

Original to the County Clerk and Recorder; Duplicate to the State Engineer; Triplicate to the Montana Bureau of Mines and Geology, and Quadruplicate for the Appropriator.

D

334737

305

STATE OF MONTANA


County of Sheridan

Filed this December day of 1913

at 11:00 o'clock A.M.

J. D. Neuber
County Recorder

Deputy



[Faint, mostly illegible text and markings, possibly bleed-through from the reverse side of the page.]

20

File No. _____

T. 31N R. 57E

DUPLICATE

County Sheridan

STATE OF MONTANA Medicine Lake National Wildlife Refuge
ADMINISTRATOR OF GROUNDWATER CODE Medicine Lake, Sheridan
OFFICE OF STATE ENGINEER County, Montana
(Sandhill)

Declaration of Vested Groundwater Rights 15 1964 **D**

The United States of America (Under Chapter 237, Montana Session Laws, 1961)

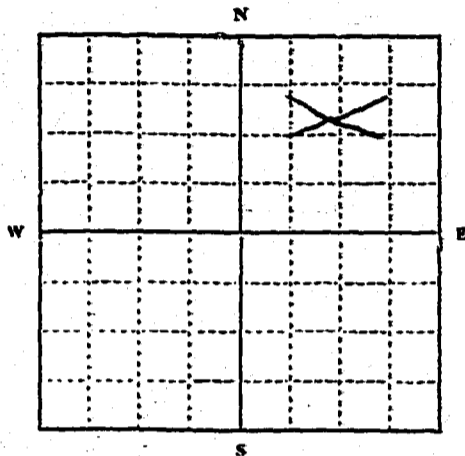
By J. T. Barnaby, Acting Regional Director
Bureau of Sport, Fisheries and Wildlife
Fish and Wildlife Service

P. O. Box 3137
of 1002 E. E. Holiday Street, Portland
(Address) (Town)

I, Department of the Interior
(Name of Appropriator)

County of Malheur State of Oregon 97208

have appropriated groundwater according to the Montana laws in effect prior to January 1, 1962, as follows:



1/4 Sec. 20 T. 31N R. 57E

Indicate point of appropriation and place of use, if possible. Each small square represents 10 acres.

2. The beneficial use on which the claim is based Livestock and wildlife watering facilities (range).

3. Date or approximate date of earliest beneficial use; and how continuous the use has been
May 1945 - used each summer.

4. The amount of groundwater claimed (in miner's inches or gallons per minute) 3 gallons per minute.

5. If used for irrigation, give the acreage and description of the lands to which water has been applied and name of the owner thereof
No irrigation

6. The means of withdrawing such water from the ground and the location of each well or other means of withdrawal
Windmill driven plunger pump.

7. The date of commencement and completion of the construction of the well, wells, or other works for withdrawal of groundwater. Started April 1945 - completed May 1945.

8. The depth of water table 60 feet.

9. So far as it may be available, the type, size and depth of each well or the general specifications of any other works for the withdrawal of groundwater
Bored well - 8" diameter - 95' deep.

10. The estimated amount of groundwater withdrawn each year 42,000 gallons annually

11. The log of formations encountered in the drilling of each well if available
Nothing available.

12. Such other information of a similar nature as may be useful in carrying out the policy of this act, including reference to book and page of any county record

original signed by
Signature of Owner J. T. BARNABY
J. T. Barnaby, Acting Regional Director
Date December 18, 1963

Three copies to be filed by the owner with the County Clerk and Recorder of the county in which the well is located.

Please answer all questions. If not applicable, so state, otherwise the form will be returned.

Original to the County Clerk and Recorder; Duplicate to the State Engineer; Triplicate to the Montana Bureau of Mines and Geology, and Quadruplicate for the Appropriator.

3300

334136

304

STATE OF MONTANA,
County of Sheridan.

Filed this

26 day of December A. D. 1910

at 11:00 o'clock A. M.

L. A. Neider
County Recorder

Deputy

RECORDED
INDEXED

NO. 1111

RECORDED
INDEXED

G.

Approved Stock Form—State Publishing Co., Helena, Montana—0876

File No. _____

T. 31 R. 57

DUPLICATE

County Judith

STATE OF MONTANA
ADMINISTRATOR OF GROUNDWATER CODE
OFFICE OF STATE ENGINEER

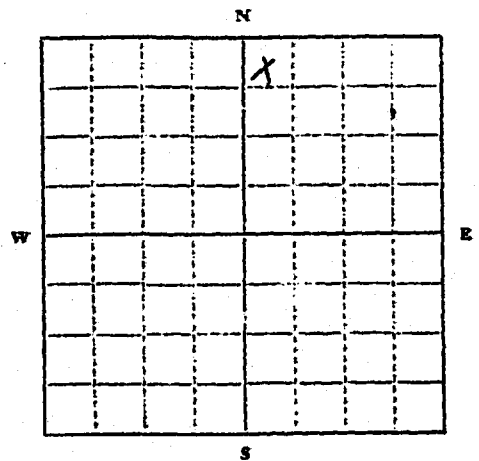
RECEIVED
OCT 2 1963

Declaration of Vested Groundwater Rights STATE ENGINEER

(Under Chapter 237, Montana Session Laws, 1961)

1. Wheeler-Bentley Ranch, Inc., of Arvid
(Name of Appropriator) (Address) (Town)

County of Roosevelt State of Montana
have appropriated groundwater according to the Montana laws in effect prior to January 1, 1962, as follows:



NW 1/4 NE 1/4 Sec. 25, T. 31, R. 17
Indicate point of appropriation and place of use, if possible. Each small square represents 10 acres.

- The beneficial use on which the claim is based Stockwater
- Date or approximate date of earliest beneficial use; and how continuous the use has been Aug. 17, 1963
- The amount of groundwater claimed (in miner's inches or gallons per minute) 10 gal per minute
- If used for irrigation, the acreage and description of the lands to which water has been applied and name of the owner thereof
- The means of withdrawing such water from the ground and the location of each well or other means of withdrawal Pump
- The date of commencement and completion of the construction of the well, wells, or other works for withdrawal of groundwater Aug 14 Commencement Aug 17 Completion 1963
- The depth of water table 105 ft
- So far as it may be available, the type, size and depth of each well or the general specifications of any other works for the withdrawal of groundwater Drilled, 4" casing, 125 ft deep
- The estimated amount of groundwater withdrawn each year 30,000 gal
- The log of formations encountered in the drilling of each well if available Yellow sand 30 ft Sand rock 15 ft Yellow clay 20 ft Sand 5 ft (var. grain) Gray clay 8 ft Sand 50 ft Gravel 5 ft
- Such other information of a similar nature as may be useful in carrying out the policy of this act, including reference to book and page of any county record

Signature of Owner Wheeler-Bentley Ranch, Inc.

Date 9-30-63

Three copies to be filed by the owner with the County Clerk and Recorder of the county in which the well is located.

Please answer all questions. If not applicable, so state, otherwise the form will be returned.

Original to the County Clerk and Recorder; duplicate to the State Engineer; Triplicate to the Montana Bureau of Mines and Geology, and Quadruplicate for the Appropriator.

6152

333648 # 180

STATE OF MONTANA }
County of Sheridan }


Filed this 30 day of

Sept. A. D. 1963

at 4:30 o'clock P. M.

L. D. Nelson
County Recorder

By Myrtle Haller
Deputy



Vertical text on the right side of the page, possibly a date stamp or recording information.

File No. _____

T. 31^N R. 57

DUPLICATE

County Sheridan

STATE OF MONTANA
ADMINISTRATOR OF GROUNDWATER CODE
OFFICE OF STATE ENGINEER

RECEIVED
NOV 15 1963

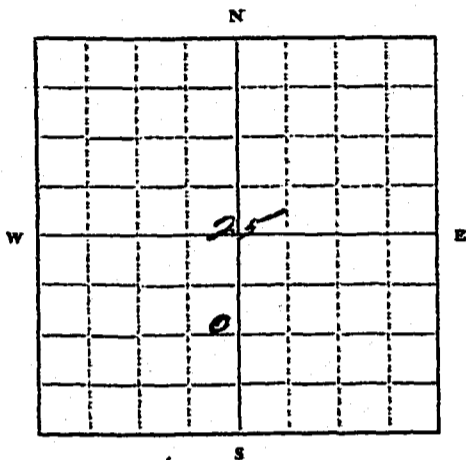
Declaration of Vested Groundwater Rights

STATE ENGINEER

(Under Chapter 237, Montana Session Laws, 1961)

1. Whelan-Batty Ranch, Inc. of Froid, Mont
(Name of Appropriator) (Address) (Town)

County of Sheridan State of Montana
have appropriated groundwater according to the Montana laws in effect prior to January 1, 1962, as follows:



SW 1/4 SW Sec 25 T 91 R 57

Indicate point of appropriation and place of use, if possible. Each small square represents 10 acres.

2. The beneficial use on which the claim is based Stock Water

3. Date or approximate date of earliest beneficial use; and how continuous the use has been 1955, feed every summer till present daily

4. The amount of groundwater claimed (in miner's inches or gallons per minute) _____

5. If used for irrigation, give the acreage and description of the lands to which water has been applied and name of the owner thereof _____

6. The means of withdrawing such water from the ground and the location of each well or other means of withdrawal Electric pump

7. The date of commencement and completion of the construction of the well, wells, or other works for withdrawal of groundwater July 1953

8. The depth of water table 100 ft

9. So far as it may be available, the type, size and depth of each well or the general specifications of any other works for the withdrawal of groundwater 2 1/2" casing 12 1/2 ft deep

10. The estimated amount of groundwater withdrawn each year sufficient for 50 head

11. The log of formations encountered in the drilling of each well if available 0-5 Sand 5-75 yellow clay 75-125 gray clay

12. Such other information of a similar nature as may be useful in carrying out the policy of this act, including reference to book and page of any county record none

Signature of Owner Whelan-Batty Ranch
Date 11-14-63

Three copies to be filed by the owner with the County Clerk and Recorder of the county in which the well is located.

Please answer all questions. If not applicable, so state, otherwise the form will be returned.

Original to the County Clerk and Recorder; duplicate to the State Engineer; Triplicate to the Montana Bureau of Mines and Geology, and Quadruplicate for the Appropriator.

1089

334180 # 196

STATE OF MONTANA, } ss.
County of Sheridan

Filed this 13 day of
November A. D. 1963
at 3:30 o'clock P. M.

R. D. Nielsen
County Recorder
By Myrtle Walker
Deputy

26

File No. _____

T. 31 R. 57

DUPLICATE

County _____

STATE OF MONTANA
ADMINISTRATOR OF GROUNDWATER CODE
OFFICE OF STATE ENGINEER

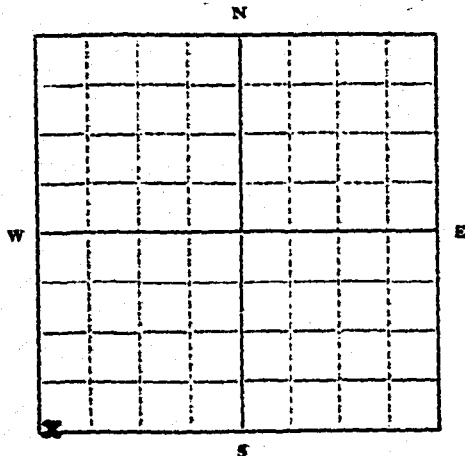
RECEIVED
JAN 15 1964

Declaration of Vested Groundwater Rights ENGINEER

(Under Chapter 237, Montana Session Laws, 1961)

1. B. J. Clark of Froid, Montana
(Name of Appropriator) (Address) (Town)

County of Sheridan State of Montana
have appropriated groundwater according to the Montana laws in effect prior to January 1, 1962, as follows:



SW $\frac{1}{4}$ SW $\frac{1}{4}$ Sec. 26 T. 31 R. 57

Indicate point of appropriation and place of use, if possible. Each small square represents 10 acres.

2. The beneficial use on which the claim is based
Stock watering

3. Date or approximate date of earliest beneficial use; and how continuous the use has been
June, 1943

4. The amount of groundwater claimed (in miner's inches or gallons per minute)
10 gal. per minute

5. If used for irrigation, give the acreage and description of the lands to which water has been applied and name of the owner thereof

6. The means of withdrawing such water from the ground and the location of each well or other means of withdrawal
Windmill, pump, rods and cylinder

7. The date of commencement and completion of the construction of the well, wells, or other works for withdrawal of groundwater
May 13, 1943

8. The depth of water table 23 feet

9. So far as it may be available, the type, size and depth of each well or the general specifications of any other works for the withdrawal of groundwater
24" diameter bored well, wood curbing and 75 feet deep

10. The estimated amount of groundwater withdrawn each year 200000 gallons

11. The log of formations encountered in the drilling of each well if available
2 veins of water; one at 57 feet and the other at 73 ft.

12. Such other information of a similar nature as may be useful in carrying out the policy of this act, including reference to book and page of any county record

Signature of Owner _____

Date Dec. 13, 1963

Three copies to be filed by the owner with the County Clerk and Recorder of the county in which the well is located.

Please answer all questions. If not applicable, so state, otherwise the form will be returned.

Original to the County Clerk and Recorder; duplicate to the State Engineer; Triplicate to the Montana Bureau of Mines and Geology, and Quadruplicate for the Appropriator.

32944

DATE/TIME

334560

#242

STATE OF MONTANA

County of Sheridan

ss:

Filed this 13 day of

December

A. D. 1963

at 12:30 o'clock P. M.

L. A. Nielsen
County Recorder

Deputy

THIS IS A COPY OF THE ORIGINAL RECORD AS KEPT IN THE OFFICE OF THE COUNTY RECORDER AT SHERIDAN, MONTANA.

THE ORIGINAL RECORD IS KEPT IN THE OFFICE OF THE COUNTY RECORDER AT SHERIDAN, MONTANA.

File No. _____

DUPLICATE

T. 31 R. 57
County Sheridan

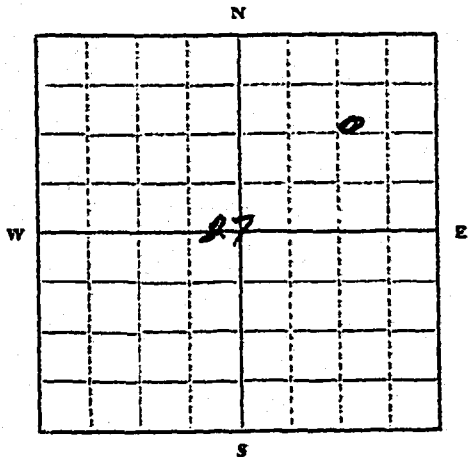
STATE OF MONTANA
ADMINISTRATOR OF GROUNDWATER CODE
OFFICE OF STATE ENGINEER

RECEIVED
NOV 15 1963

Declaration of Vested Groundwater Rights STATE ENGINEER

(Under Chapter 237, Montana Session Laws, 1961)

Wheeler-Bartley Ranch Inc of Froid
(Name of Appropriator) (Address) (Town)
County of Brownell State of Montana
have appropriated groundwater according to the Montana laws in effect prior to January 1, 1962, as follows:



NE 1/4 NE 1/4 Sec 27 T31 R57

Indicate point of appropriation and place of use, if possible. Each small square represents 10 acres.

- The beneficial use on which the claim is based: Stock Water
- Date or approximate date of earliest beneficial use; and how continuous the use has been: May 6, 1958 - present time
- The amount of groundwater claimed (in miner's inches or gallons per minute): 100 gal per minute
- If used for irrigation, give the acreage and description of the lands to which water has been applied and name of the owner thereof: _____
- The means of withdrawing such water from the ground and the location of each well or other means of withdrawal: Electric pumps
- The date of commencement and completion of the construction of the well, wells, or other works for withdrawal of groundwater: May 1, 1958 - May 6, 1958
- The depth of water table: 80 ft
- So far as it may be available, the type, size and depth of each well or the general specifications of any other works for the withdrawal of groundwater: Drilled, 6" casing 130 ft deep
Electric pumps & tank
- The estimated amount of groundwater withdrawn each year: Sufficient for 200 cattle
- The log of formations encountered in the drilling of each well if available: 2-2 sand 2-38
brown clay 38-44 dark brown sandy clay 44-96 gray
sandy shale 96-98 gravel & gray shale 98-132 sandy
shale 132 total depth
- Such other information of a similar nature as may be useful in carrying out the policy of this act, including reference to book and page of any county record: _____

Signature of Owner Wheeler-Bartley Ranch Inc

Date May 14, 1963

Three copies to be filed by the owner with the County Clerk and Recorder of the county in which the well is located.

Please answer all questions. If not applicable, so state, otherwise the form will be returned.

Original to the County Clerk and Recorder; duplicate to the State Engineer; Triplicate to the Montana Bureau of Mines and Geology, and Quadruplicate for the Appropriator.

334182 #198

STATE OF MONTANA, ss.
County of Sheridan.
Filed this 13 day of
November A. D. 1963
at 3:30 o'clock P.M.
L. D. Nelson
County Recorder
By Myrtle Hall
Deputy

RECEIVED

County Sheridan

MAR 20 1972

DRILLER'S LOG

STATE OF MONTANA
ADMINISTRATOR OF GROUNDWATER CODE
MONTANA WATER RESOURCES BOARD

NOTICE OF COMPLETION OF GROUNDWATER
APPROPRIATION BY MEANS OF WELL

Developed after January 1, 1962

MONTANA DEPARTMENT OF NATURAL
RESOURCES AND CONSERVATION

Indicate the character, color, thick-
ness of strata such as soil, clay, sand,
gravel, shale, sandstone, etc. Show
depth at which water is found and
height to which water rises in well.

(Under Chapter 237 Montana Session Laws, 1961, as amended)

This form to be prepared by driller, and three copies to be filed
by the owner with the County Clerk and Recorder in the county in
which the well is located, last copy to be retained by driller.
Please answer all questions. If not applicable, so state, otherwise the
form may be returned.

Owner Donald Clark

Address Fried, Mont

Date well started 26 Aug, 1971

completed 1 Sept, 1971

Type of well drilled

Equipment used churn

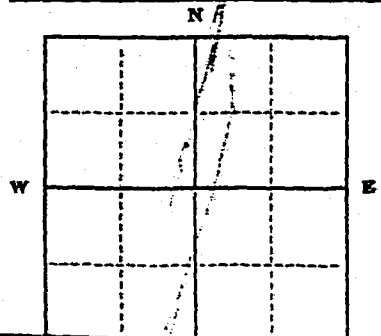
Water Use: Domestic Municipal Stock Irrigation

Industrial Drainage Other * Garden/Lawn

*Describe
USE: If used for irrigation, industrial, drainage or other. Explain,
state number of acres and location or other data (i.e. Lot, Block
and Addition).

ESTIMATED ANNUAL WITHDRAWAL 250,000

Size of Drilled Hole	Size and Weight of Casing	From (Feet)	To (Feet)	PERFORATIONS		
				Kind Size	From (Feet)	To (Feet)
6" N	4" 11#	0	268	NONE		



Static water level 130 ft.*
Pumping water level 175 ft.*
at 12 gallons per minute,
measured 4 minutes after pumping
began.

*Measured from ground level.
Well developed by bairen
for 2 hours.
Power wind Pump HP
Remarks: (Gravel packing, cementing,
packing, type of shutoff) natural gravel packed
250-265

1/4 Sec. 28
T. 31 N R. 57 E
S XX WXX

INDICATE LOCATION OF WELL AND PLACE OF USE, IF POSSIBLE.
EACH SMALL SQUARE REPRESENTS 40 ACRES.

Driller's Signature [Signature]

Driller's Address Box 1702 Sidney, Mont

177

LICENSE NO.

26'

Show exact depth of bottom

50,129

608

359353

STATE OF MONTANA

County of Sheridan

Filed this 24

day of

March

A.D. 1912

at

the

City of

And

L. J. Melan

County Recorder

Deputy

28

File No.

T 31 R 57

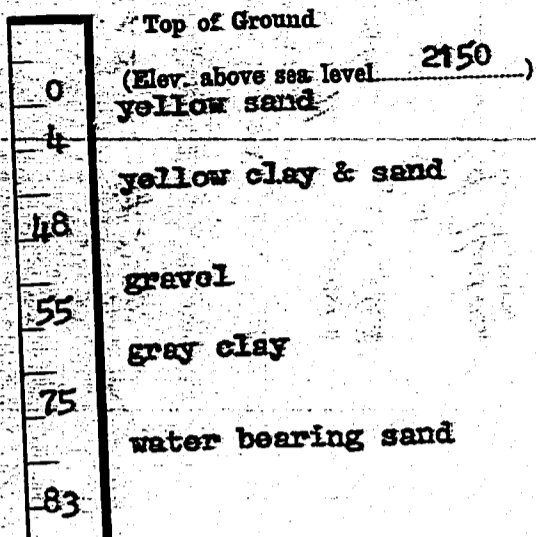
DUPLICATE

County

STATE OF MONTANA
ADMINISTRATOR OF GROUNDWATER CODE
OFFICE OF STATE ENGINEER
JAN 15 1964

Notice of Completion of Groundwater Appropriation by Means of Well

(Under Chapter 237, Montana Session Laws, 1961)



Owner D. J. Clark Address Froid, Montana

Driller Robert Haggerty Address Box 73, Glendive Mont.

Date of Notice of Appropriation of Groundwater

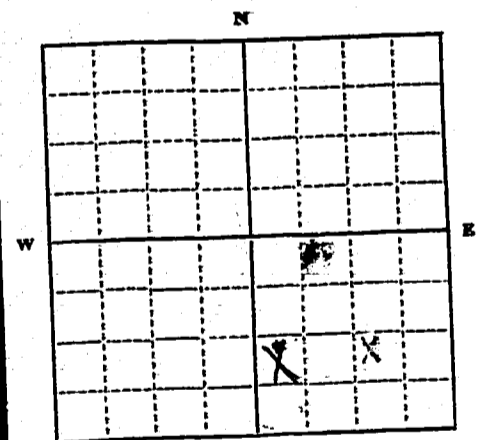
Date well started 8-1-63 Date Completed 8-7-63

Type of well Drilled Equipment Used Churn Drill
(dug, driven, bored or drilled) (Churn, drill, rotary or other)

Water Use: Domestic Municipal Other Irrigation
Industrial Drainage Stock

Indicate on the diagram the character and thickness of the different strata met with in drilling, such as soil, clay, shale, gravel, rock or sand, etc. Show depth at which water is encountered, thickness and character of water-bearing strata and height to which water rises in the well.

Size of Drilled Hole	Size and Weight of Casing	From (Feet)	To (Feet)	PERFORATIONS		
				Kind Size	From (Feet)	To (Feet)
5 inch	4 in. ID 9 1/2 lbs.	0	83	slots 1/8 x 12"	73	83



SW 1/4 Sec. 28 T. 31 R. 57
Indicate location of well and place of use, if possible. Each small square represents 10 acres.

Static Water Level for non-flowing Well 58 feet.

Shut-in Pressure for Flowing Well

Pumping Water Level 70 feet at 2 1/2 gal. per minute.

Discharge in gal. per min. of flowing well

How Tested Baled Length of Test 2 hours

Remarks: (Gravel packing, cementing, packers, type of shutoff, location of place of use of groundwater if not at well, and any other similar pertinent information, including number of acres irrigated, if used for irrigation)

83 Show exact depth of bottom.

Lic. No. 65
Driller's License Number

Robert W Haggerty
Driller's Signature

This form to be prepared by driller, and three copies to be filed by the owner with the County Clerk and Recorder in the county in which the well is located.

Please answer all questions. If not applicable, so state, otherwise the form will be returned.

Original to the County Clerk and Recorder; duplicate to the State Engineer; Triplicate to the Montana Bureau of Mines and Geology and Quadruplicate for the Appropriator.

32942

334542 #240

STATE OF MONTANA, ss.

County of Beaumont

Filed this 11 day of

December A. D. 1963

at 3:00 o'clock P. M.

J. A. Nielsen
County Recorder

Deputy

329

File No. _____

T. 31 N. R. 57
County Sheridan

DUPLICATE

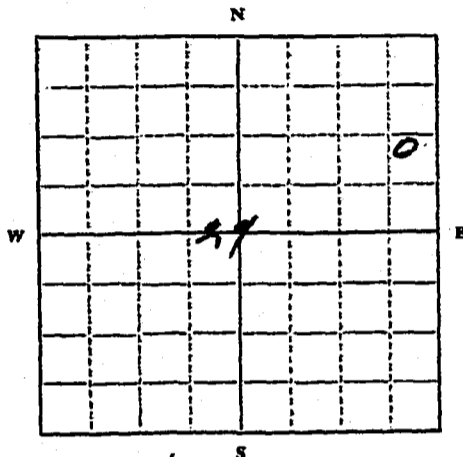
STATE OF MONTANA
ADMINISTRATOR OF GROUNDWATER CODE
OFFICE OF STATE ENGINEER

RECEIVED
NOV 15 1963

Declaration of Vested Groundwater Rights STATE ENGINEER
(Under Chapter 237, Montana Session Laws, 1961)

Whelan-Bailey Ranch Inc. of Frank Mont
(Name of Appropriator) (Address) (Town)

County of Sheridan State of Montana
have appropriated groundwater according to the Montana laws in effect prior to January 1, 1962, as follows:



NE 1/4 Sec 29 T. 31 R. 57

Indicate point of appropriation and place of use, if possible. Each small square represents 10 acres.

2. The beneficial use on which the claim is based Stock Water

3. Date or approximate date of earliest beneficial use; and how continuous the use has been 1958 Continuous till present time

4. The amount of groundwater claimed (in miner's inches or gallons per minute) _____

5. If used for irrigation, give the acreage and description of the lands to which water has been applied and name of the owner thereof _____

6. The means of withdrawing such water from the ground and the location of each well or other means of withdrawal Electric pump

7. The date of commencement and completion of the construction of the well, wells, or other works for withdrawal of groundwater 4-15-58, 7-25-58

8. The depth of water table 114 ft

9. So far as it may be available, the type, size and depth of each well or the general specifications of any other works for the withdrawal of groundwater 17 ft deep 6" casing, drilled electric pump & tank

10. The estimated amount of groundwater withdrawn each year Sufficient for 100 cattle

11. The log of formations encountered in the drilling of each well if available.
0-3 Sand 3-19 Brown clay 19-21 Sand 21-31 Brown clay
31-85 Brown clay 85-112 Dark brown sand
112-120 Gray sandy shale 120-143 Sandy gray shale + water
143-145 Coal 145-148 Coal 148-155 sand 155-160 sand & gravel

12. Such other information of a similar nature as may be useful in carrying out the policy of this act, including reference to book and page of any county record 155-160 Gray shale 160-170 Sandy shale

Signature of Owner Whelan-Bailey Ranch Inc.
[Signature]
Date 11-14-63

Three copies to be filed by the owner with the County Clerk and Recorder of the county in which the well is located.

Please answer all questions. If not applicable, so state, otherwise the form will be returned.

Original to the County Clerk and Recorder; duplicate to the State Engineer; Triplicate to the Montana Bureau of Mines and Geology, and Quadruplicate for the Appropriator.

1093

33484 # 200

STATE OF MONTANA
County of Sheridan

Filed this 13 day of
November A. D. 1963
at 3.30 o'clock P. M.

L. S. Wilson
County Recorder

By Myrtle Haller
Deputy

30

File No. _____

T. 31 R. 57

DUPLICATE

County Sheridan

STATE OF MONTANA
ADMINISTRATOR OF GROUNDWATER CODE
OFFICE OF STATE ENGINEER

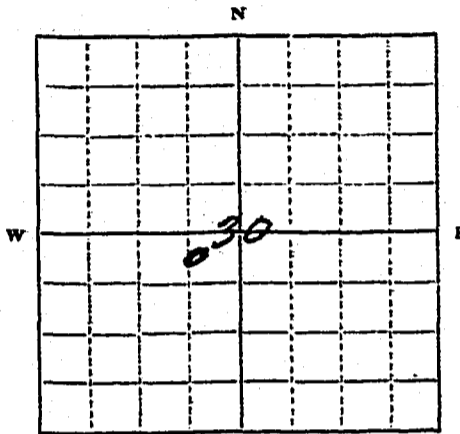
RECEIVED
NOV 15 1963

Declaration of Vested Groundwater Rights

(Under Chapter 237, Montana Session Laws, 1961)

STATE ENGINEER

1. Whelan-Bartley Ranch Inc. of Terra (Town)
(Name of Appropriator) (Address) (Town)
County of Booneville State of Montana
have appropriated groundwater according to the Montana laws in effect prior to January 1, 1962, as follows:



NE 4 SW 4
30 T. 31 R. 57
Sec 30

Indicate point of appropriation and place of use, if possible. Each small square represents 10 acres.

2. The beneficial use on which the claim is based Stock water

3. Date or approximate date of earliest beneficial use; and how continuous the use has been undrawn water since when we purchased the property.

4. The amount of groundwater claimed (in miner's inches or gallons per minute) 2.0 gal per min

5. If used for irrigation, give the acreage and description of the lands to which water has been applied and name of the owner thereof

6. The means of withdrawing such water from the ground and the location of each well or other means of withdrawal Electric pump

7. The date of commencement and completion of the construction of the well, wells, or other works for withdrawal of groundwater undrawn

8. The depth of water table 80 ft

9. So far as it may be available, the type, size and depth of each well or the general specifications of any other works for the withdrawal of groundwater 2 1/2" well casing, 18.0 ft deep electric pump & tank

10. The estimated amount of groundwater withdrawn each year sufficient for 100 head

11. The log of formations encountered in the drilling of each well if available not available

12. Such other information of a similar nature as may be useful in carrying out the policy of this act, including reference to book and page of any county record any good well

Signature of Owner Whelan-Bartley Ranch Inc.
Date 11-14-63

Three copies to be filed by the owner with the County Clerk and Recorder of the county in which the well is located.

Please answer all questions. If not applicable, so state, otherwise the form will be returned.

Original to the County Clerk and Recorder; duplicate to the State Engineer; Triplicate to the Montana Bureau of Mines and Geology, and Quadruplicate for the Appropriator.

7090

334181 #197

STATE OF MONTANA, ss.
County of Sheridan
Filed this 13 day of
November A. D. 1963
at 2:30 o'clock P. M.
L. D. Nielsen
County Recorder
By Myrtle Haller
Deputy

STATE ENGINEER

File No. _____

T. 31 N 57 R 57

DUPLICATE

County Sheridan

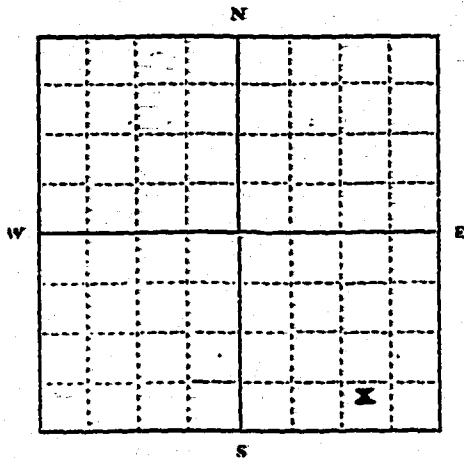
STATE OF MONTANA
ADMINISTRATOR OF GROUNDWATER CODE
OFFICE OF STATE ENGINEER

RECEIVED
JAN 15 1964
STATE ENGINEER

Declaration of Vested Groundwater Rights

(Under Chapter 237, Montana Session Laws, 1961)

I, Merle Krogedal, of (Rural) Froid
(Name of Appropriator) (Address) (Town)
County of Sheridan State of Montana
have appropriated groundwater according to the Montana laws in effect prior to January 1, 1962, as follows:



~~SE 1/4 S 20 Sec 31 T 31 R 57~~

Indicate point of appropriation and place of use, if possible. Each small square represents 10 acres.

2. The beneficial use on which the claim is based Watering livestock.

3. Date or approximate date of earliest beneficial use; and how continuous the use has been Dug in 1955, in continuous use since.

4. The amount of groundwater claimed (in miner's inches or gallons per minute) One gallon per minute.

5. If used for irrigation, give the acreage and description of the lands to which water has been applied and name of the owner thereof Not so used.

6. The means of withdrawing such water from the ground and the location of each well or other means of withdrawal Well and pump, electric. See plat.

7. The date of commencement and completion of the construction of the well, wells, or other works for withdrawal of groundwater 1955, exact dates of commencement and completion not known.

8. The depth of water table 50 feet.

9. So far as it may be available, the type, size and depth of each well or the general specifications of any other works for the withdrawal of groundwater Bored hole well, sixty feet deep, 18 inch, cased.

10. The estimated amount of groundwater withdrawn each year 365,000 gallons.

11. The log of formations encountered in the drilling of each well if available Not known.

12. Such other information of a similar nature as may be useful in carrying out the policy of this act, including reference to book and page of any county record None

Signature of Owner Merle Krogedal
Date December 30, 1963

Three copies to be filed by the owner with the County Clerk and Recorder of the county in which the well is located.

Please answer all questions. If not applicable, so state, otherwise the form will be returned.

Original to the County Clerk and Recorder; Duplicate to the State Engineer; Triplicate to the Montana Bureau of Mines and Geology, and Quadruplicate for the Appropriator.

33117

4882

#417

STATE OF MONTANA, ss.
County of Sheridan.

Filed this 31 day of

December A. D. 19 53.

at 1:00 o'clock P. M.

L. A. Nelson
County Recorder

Deputy

4882
334882

#417

STATE OF MONTANA, ss.
County of Sheridan.

Filed this 31 day of
December A. D. 19 23.

at 1:00 o'clock P. M.

L. J. Nielsen
County Recorder

Deputy

File No. _____

T 31^N R 57

DUPLICATE

County Sheridan

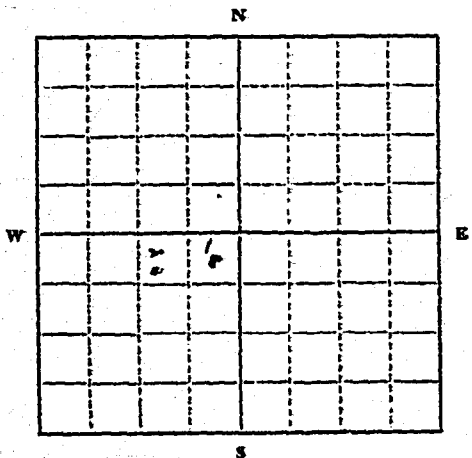
STATE OF MONTANA
ADMINISTRATOR OF GROUNDWATER CODE
OFFICE OF STATE ENGINEER

JAN 15 1964

Declaration of Vested Groundwater Rights

(Under Chapter 237, Montana Session Laws, 1961)

Carroll Krohmer of Honestead
(Name of Appropriator) (Address) (Town)
County of Sheridan State of Montana
have appropriated groundwater according to the Montana laws in effect prior to January 1, 1962, as follows:



NE 1/4 Sec. 31 T. 31 R. 57

Indicate point of appropriation and place of use, if possible. Each small square represents 10 acres.

- The beneficial use on which the claim is based: watering livestock
- Date or approximate date of earliest beneficial use; and how continuous the use has been: approximately 15 years (not every day)
- The amount of groundwater claimed (in miner's inches or gallons per minute): 4 gallons
- If used for irrigation, give the acreage and description of the lands to which water has been applied and name of the owner thereof: E
- The means of withdrawing such water from the ground and the location of each well or other means of withdrawal: Electric pump and windmill near

7. The date of commencement and completion of the construction of the well, wells, or other works for withdrawal of groundwater: _____

8. The depth of water table: 60 ft near 12 ft near

9. So far as it may be available, the type, size and depth of each well or the general specifications of any other works for the withdrawal of groundwater:

#1 2 ft bored cylinder pump - 80 ft - 50,000 gal
#2 - " " " - 36 ft - 150,000 gal

10. The estimated amount of groundwater withdrawn each year: #1 - 50,000 gal #2 - 150,000 gal

11. The log of formations encountered in the drilling of each well if available: _____

12. Such other information of a similar nature as may be useful in carrying out the policy of this act, including reference to book and page of any county record: _____

Signature of Owner Carroll Krohmer

Date Dec 27 1963

Three copies to be filed by the owner with the County Clerk and Recorder of the county in which the well is located.

Please answer all questions. If not applicable, so state, otherwise the form will be returned.

Original to the County Clerk and Recorder; duplicate to the State Engineer; Triplicate to the Montana Bureau of Mines and Geology, and Quadruplicate for the Appropriator.

33026

334766 #326

STATE OF MONTANA }
County of Sheridan. }

Filed this 27 day of

December A. D. 1963

at 1:20 o'clock P. M.

L.H. Neuber
County Recorder

Deputy

G.

Approved Stock Form—State Publishing Co., Helena, Montana—40876

File No. _____

T. 31 R. 57

DUPLICATE

County _____

STATE OF MONTANA
ADMINISTRATOR OF GROUNDWATER CODE
OFFICE OF STATE ENGINEER

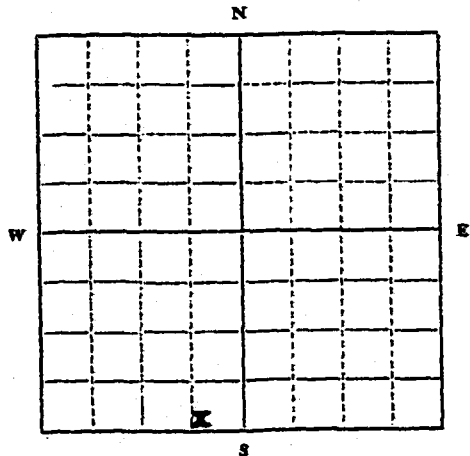
JAN 15 1964

Declaration of Vested Groundwater Rights

(Under Chapter 237, Montana Session Laws, 1961)

I, D. J. Clark, of Froid,
(Name of Appropriator) (Address) (Town)

County of Sheridan State of Montana
have appropriated groundwater according to the Montana laws in effect prior to January 1, 1962, as follows:



SE 1/4 SW 1/4 Sec. 34 T. 31 R. 57

Indicate point of appropriation and place of use, if possible. Each small square represents 10 acres.

2 wells

- The beneficial use on which the claim is based
Water for house use and watering stock
- Date or approximate date of earliest beneficial use; and how continuous the use has been
Well No. 1 drilled about 1909; continuous use
Well No. 2 drilled ~~1949~~, 1949; continuous use
September
- The amount of groundwater claimed (in miner's inches or gallons per minute)
Well No. 1 -- 3 gal. per min.
Well No. 2 -- 6 gal. per min.
- If used for irrigation, give the acreage and description of the lands to which water has been applied and name of the owner thereof

- The means of withdrawing such water from the ground and the location of each well or other means of withdrawal
Well No. 1 -- Windmill, pump, rods & cylinder
Well No. 2 -- Jet pump & pressure system
- The date of commencement and completion of the construction of the well, wells, or other works for withdrawal of groundwater
Well No. 1 -- completed in 1909
Well No. 2 -- completed in September 1949
- The depth of water table
Well No. 1 -- 25 ft. and Well No. 2 -- 18 ft.
- So far as it may be available, the type, size and depth of each well or the general specifications of any other works for the withdrawal of groundwater
Well No. 1 -- 24" dia. well, wood curbing and 90 feet deep
Well No. 2 -- 24" dia. well, wood curbing and 72 feet deep
- The estimated amount of groundwater withdrawn each year
Well No. 1 -- 72000 gal.
Well No. 2 -- 190000 gal.
- The log of formations encountered in the drilling of each well if available
Well No. 1 -- None available
Well No. 2 -- From surface - 18 feet of clay, 3 feet of sandstone, then sand to 57 feet then changing to water bearing sand for 9 feet then ending in blue clay
- Such other information of a similar nature as may be useful in carrying out the policy of this act, including reference to book and page of any county record
None

Signature of Owner _____

Date Dec. 13, 1963

Three copies to be filed by the owner with the County Clerk and Recorder of the county in which the well is located.

Please answer all questions. If not applicable, so state, otherwise the form will be returned.

Original to the County Clerk and Recorder; duplicate to the State Engineer; Triplicate to the Montana Bureau of Mines and Geology, and Quadruplicate for the Appropriator.

32943

334559 #24.1

STATE OF MONTANA, ss.
County of Sheridan.

Filed this 13 day of
November A. D. 1963
at 12:30 o'clock P. M.

W. P. Nelson
County Recorder

Deputy

GW 2

File No. _____
DUPLICATE

T 31st R 57th

STATE OF MONTANA
ADMINISTRATOR OF GROUNDWATER
OFFICE OF STATE ENGINEER

Notice of Completion of Groundwater Appropriation by Means of Well

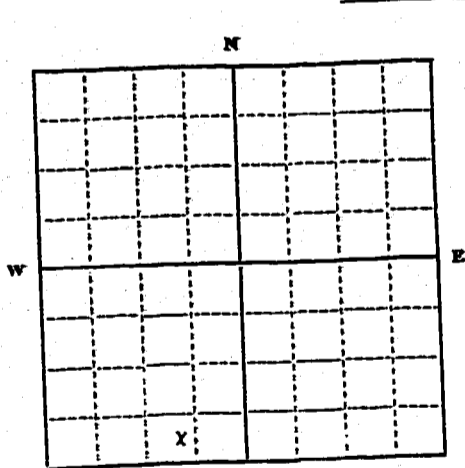
(Under Chapter 237, Montana Session Laws, 1961)

Top of Ground
 0 (Elev. above sea level 2215)
 38' yellow clay
 50' gravel
 56' yellow clay
 68' gravel
 80' gray clay
 84' Sand 2 gal. per min.
 137' Gray clay
 140' Sand 4 gal. per min.

Owner Ralph Clark Address Froid, Montana
 Driller Robert Haggarty Address Box 73 Glendive, Wyo.
 Date of Notice of Appropriation of Groundwater _____
 Date well started 6-15-63 Date Completed 6-24-63
 Type of well Drilled Equipment Used Churn drill
 (dug, driven, bored or drilled) (Churn, drill, rotary or other)
 Water Use: Domestic Municipal Other Irrigation
 Industrial Drainage Stock

Indicate on the diagram the character and thickness of the different strata met with in drilling, such as soil, clay, shale, gravel, rock or sand, etc. Show depth at which water is encountered, thickness and character of water-bearing strata and height to which water rises in the well.

Size of Drilled Hole	Size and Weight of Casing	From (Feet)	To (Feet)	PERFORATIONS		
				Kind Size	From (Feet)	To (Feet)
5"	4" 10 7 1/2 lb	0	140'	Slot 1/8" wide 1' long	120	140



SE 1/4 Sec. 35 T. 31 R. 57
Indicate location of well and place of use, if possible. Each small square represents 10 acres.

Show exact depth of bottom.

Static Water Level for non-flowing Well _____ feet.
 Shut-in Pressure for Flowing Well _____
 Pumping Water Level 120' feet at 4 gal. per minute.
 Discharge in gal. per min. of flowing well _____
 How Tested ailed Length of Test 2 hrs.

Remarks: (Gravel packing, cementing, packers, type of shutoff, location of place of use of groundwater if not at well, and any other similar pertinent information, including number of acres irrigated, if used for irrigation) _____

65
Driller's License Number

Robert W Haggarty
Driller's Signature

This form to be prepared by driller, and three copies to be filed by the owner with the County Clerk and Recorder in the county in which the well is located.

Please answer all questions. If not applicable, so state, otherwise the form will be returned.

Original to the County Clerk and Recorder; duplicate to the State Engineer; Triplicate to the Montana Bureau of Mines and Geology and Quadruplicate for the Appropriator.

32935

334539

~~# 233~~
233

STATE OF MONTANA, ss.

County of Sheridan

Filed this 11 day of

December

A. D. 19 63

at 3:00 o'clock P. M.

L. J. Nielsen
County Recorder

Deputy

STATE OF MONTANA
COUNTY OF SHERIDAN
RECORDERS OFFICE

APPROPRIATION FOR THE YEAR 1963

APPROPRIATION FOR THE YEAR 1963

APPROPRIATION FOR THE YEAR 1963

APPROPRIATION FOR THE YEAR 1963

APPROPRIATION FOR THE YEAR 1963

APPROPRIATION FOR THE YEAR 1963

APPROPRIATION FOR THE YEAR 1963

APPROPRIATION FOR THE YEAR 1963

APPROPRIATION FOR THE YEAR 1963

T. 31 N R 57 E 27
County Sheridan

RECEIVED
MAY 23 1958

MONTANA BUREAU OF MINES AND GEOLOGY
Butte, Montana

STATE ENGINEER

WATER WELL LOG

Well No. 2

Owner Jim Wheeler Address Froid, Montana

Driller A & B Drilling Company Address Seebe, Montana

Date Started 4/25/58 Date Completed 5/6/58

Location: Sec. 27 T. 31 R. 57 1/4 sec. NE

Type of well Drilled Equipment used Cable tool drilling machine
(Dug, driven, bored, or drilled) (Churn drill, rotary, other)

Water use: Domestic Municipal Stock Irrigation
Industrial Drainage Other: _____

Casing: 0 ft. to 130 ft. Type steel, tar coated Size 6"

Casing: _____ ft. to _____ ft. Type _____ Size _____

Casing: _____ ft. to _____ ft. Type _____ Size _____

Perforated or Screened: Ft. 115 to ft. 125 Ft. _____ to ft. _____

Type of screen or perforations: torch slot

Static Water level, for non-flowing well: 80 feet.

Shut-in pressure, for flowing well: _____ lb./sq. in. on: _____ (date)

Pumping water level 107 feet at 10 gal. per min.

How tested: Bailer

Length of test: _____

Remarks: (Gravel packing, cementing, packers, type of shut-off, depth of shut-off)

(over)

RECEIVED

MAY 27 1958

STATE ENGINEER

MONTANA BUREAU OF MINES AND GEOLOGY
Butte, Montana

WATER WELL LOG Well No. 1

T 31 N R 57E

29

County Sheridan

		0

Owner Jim Wheeler Address Froid, Montana

Driller A & B Drilling Company Address Scobey, Montana

Date Started 4/19/58 Date Completed 4/24/58

Location: Sec 29 T 31 R 57 1/4 sec NE

Type of well Drilled Equipment used Cable tool drilling machine
(Dug, driven, bored, or drilled) (Churn drill, rotary, other)

Water use: Domestic Municipal Stock Irrigation

Industrial Drainage Other: _____

Casing: 0 ft. to 170 ft. Type steel, tar coated Size 6"

Casing: _____ ft. to _____ ft. Type _____ Size _____

Casing: _____ ft. to _____ ft. Type _____ Size _____

Perforated or Screened: Ft. 148 to ft. 155 Ft. _____ to ft. _____

Type of screen or perforations torch slot

Static Water level, for non-flowing well: 114 feet.

Shut-in pressure, for flowing well: _____ lb./sq. in. on: _____ (date)

Pumping water level 138 feet at 30 gal. per min.

How tested: Bailer

Length of test _____

Remarks: (Gravel packing, cementing, packers, type of shut-off, depth of shut-off)

(over)

File No. _____

DUPLICATE

T 31^N R 5^W
County Golden 12

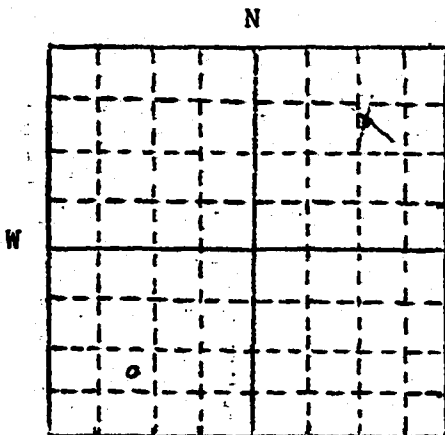
STATE OF MONTANA
ADMINISTRATOR OF GROUNDWATER CODE
OFFICE OF STATE ENGINEER

R
JAN 15 1964
STATE ENGINEER

Declaration of Vested Groundwater Rights
(Under Chapter 237, Montana Session Laws, 1961)

1. Shelton, of Golden Montana
(Name of Appropriator) (Address) (Town)

County of Golden State of Montana
have appropriated groundwater according to the Montana laws in effect prior to
January 1, 1962, as follows:



NE 1/4 ~~NE~~ Sec. 12 T. 31 R. 5
Indicate point of appropriation
and place of use, if possible.
Each small square represents 10
acres.

2. The beneficial use on which the claim is based
Domestic

3. Date or approximate date of earliest beneficial
use; and how continuous the use has been 1927

4. The amount of groundwater claimed (in miner's
inches or gallons per minute) 50 G.P.M.

5. If used for irrigation, give the acreage and
description of the lands to which water has
been applied and name of the owner thereof

6. The means of withdrawing such water from the
ground and the location of each well or other
means of withdrawal at well

7. The date of commencement and completion of the construction of the well, wells, or
other works for withdrawal of groundwater 7-11-67

8. The depth of water table 145 ft

9. So far as it may be available, the type, size and depth of each well or the general
specifications of any other works for the withdrawal of groundwater 5-1-76

10. The estimated amount of groundwater withdrawn each year 36,000 gal

11. The log or formations encountered in the drilling of each well if available

12. Such other information of a similar nature as may be useful in carrying out the
policy of this act, including reference to book and page of any county record

Signature of Owner [Signature]

Date 1-11-68

Three copies to be filed by the owner with the County Clerk and Recorder of the County
in which the well is located.
Please answer all questions. If not applicable, so state, otherwise the form will be
returned.

33194

File No. _____

T 31^N R 58^E
County Lincoln

DUPLICATE

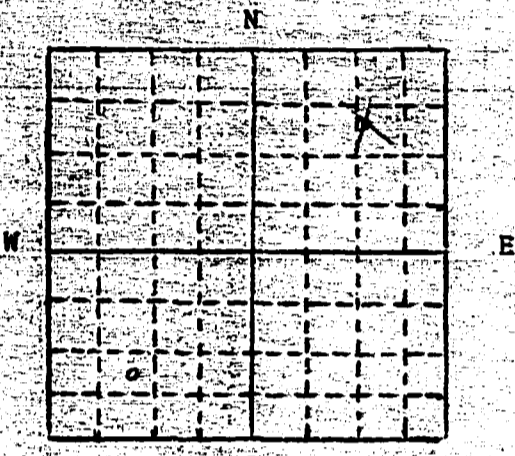
STATE OF MONTANA
ADMINISTRATOR OF GROUNDWATER CODE
OFFICE OF STATE ENGINEER

RECORDED
JAN 15 1964
STATE ENGINEER

Declaration of Vested Groundwater Rights
(Under Chapter 237, Montana Session Laws, 1961)

Alfred J. [unclear], of [unclear] Montana
(Name of Appropriator) (Address) (Town)

County of Lincoln State of Montana
have appropriated groundwater according to the Montana laws in effect prior to
January 1, 1962, as follows:



NE 1/4 ~~NE~~ Sec. 12 T. 31 R. 58

Indicate point of appropriation
and place of use, if possible.
Each small square represents 10
acres.

- The beneficial use on which the claim is based [unclear]
- Date or approximate date of earliest beneficial use; and how continuous the use has been [unclear]
- The amount of groundwater claimed (in miner's inches or gallons per minute) 50 G.P.M.
- If used for irrigation, give the acreage and description of the lands to which water has been applied and name of the owner thereof [unclear]
- The means of withdrawing such water from the ground and the location of each well or other means of withdrawal Jet Pump

- The date of commencement and completion of the construction of the well, wells, or other works for withdrawal of groundwater Oct 1929
- The depth of water table 175 ft
- So far as it may be available, the type, size and depth of each well or the general specifications of any other works for the withdrawal of groundwater 5 inch 16
- The estimated amount of groundwater withdrawn each year 36,000 gal
- The log or formations encountered in the drilling of each well if available [unclear]
- Such other information of a similar nature as may be useful in carrying out the policy of this act, including reference to book and page of any county record [unclear]

Signature of Owner [unclear]
Date Dec 31 1963

Three copies to be filed by the owner with the County Clerk and Recorder of the County in which the well is located. Please answer all questions. If not applicable, so state, otherwise the form will be returned.

334960

#495

STATE OF MONTANA, ss.

County of Sheridan.

Filed this 31 day of

November A. D. 1923.

at 4:00 o'clock P. M.

L. H. Nelson
County Recorder

Deputy

RECORDED
INDEXED
NOV 23 1923
SHERIDAN COUNTY RECORDERS OFFICE
SHERIDAN, MONTANA

NOV 23 1923
SHERIDAN COUNTY RECORDERS OFFICE
SHERIDAN, MONTANA

13

File No. _____

DUPLICATE

T 21 N R 55 E

County Sheridan

JAN 15 1964

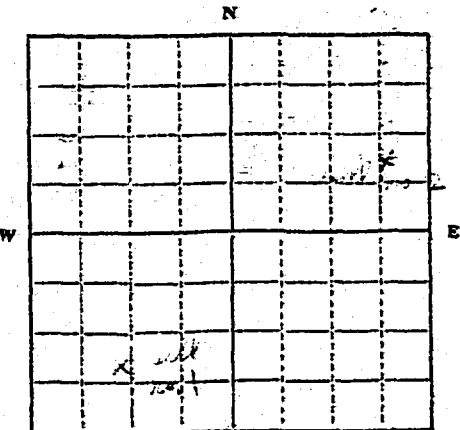
STATE OF MONTANA
ADMINISTRATOR OF GROUNDWATER CODE
OFFICE OF STATE ENGINEER

STATE ENGINEER

Declaration of Vested Groundwater Rights

(Under Chapter 237, Montana Session Laws, 1961)

I, Peter Collins, of Medicine Lake, Mont.
(Name of Appropriator) (Address) (Town)
County of Sheridan State of Montana
have appropriated groundwater according to the Montana laws in effect prior to January 1, 1962, as follows:



5 ft well no. 1
7 ft well no. 2
1/4 Sec 13 T 21 N R 55 E

Indicate point of appropriation and place of use, if possible. Each small square represents 10 acres.

- The beneficial use on which the claim is based Ag. use
- Date or approximate date of earliest beneficial use; and how continuous the use has been 1929
- The amount of groundwater claimed (in miner's inches or gallons per minute) 10 gpm
- If used for irrigation, give the acreage and description of the lands to which water has been applied and name of the owner thereof
- The means of withdrawing such water from the ground and the location of each well or other means of withdrawal well no. 1 & 2
- The date of commencement and completion of the construction of the well, wells, or other works for withdrawal of groundwater 1929
- The depth of water table 17 ft
- So far as it may be available, the type, size and depth of each well or the general specifications of any other works for the withdrawal of groundwater 12 in casing well
- The estimated amount of groundwater withdrawn each year 1000
- The log of formations encountered in the drilling of each well if available
- Such other information of a similar nature as may be useful in carrying out the policy of this act, including reference to book and page of any county record none known

Signature of Owner Peter Collins

Date 2-1-63

Three copies to be filed by the owner with the County Clerk and Recorder of the county in which the well is located.

Please answer all questions. If not applicable, so state, otherwise the form will be returned.

Original to the County Clerk and Recorder; duplicate to the State Engineer; Triplicate to the Montana Bureau of Mines and Geology, and Quadruplicate for the Appropriator.

33193

334959

#494

STATE OF MONTANA,
County of Sheridan.

Filed this 31 day of
December A. D. 1913
at 4:00 o'clock P. M.

E. J. Nicks
County Recorder

Deputy

DO NOT WRITE

NO. 27

RECORDED
INDEXED
DEC 31 1913
SHERIDAN COUNTY

File No. _____

T 31 N R 58 E
Sheridan

DUPLICATE

County _____

STATE OF MONTANA
ADMINISTRATOR OF GROUNDWATER CODE
OFFICE OF STATE ENGINEER

RECEIVED
JAN 15 1964
STATE ENGINEER

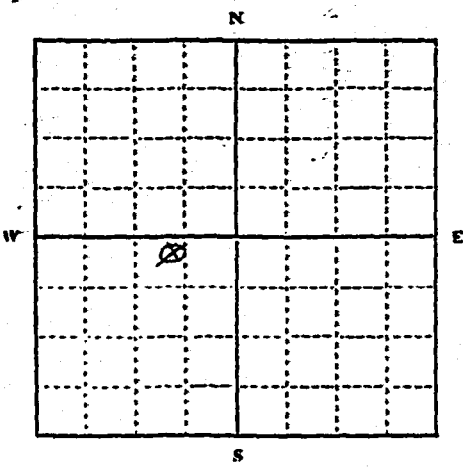
Declaration of Vested Groundwater Rights

(Under Chapter 237, Montana Session Laws, 1961)

Emery J. Ostby, of Darguer
(Name of Appropriator) (Address) (Town)

County of Sheridan State of Montana

have appropriated groundwater according to the Montana laws in effect prior to January 1, 1962, as follows:



S W 1/4 Sec. 17 T 31 R. 58

Indicate point of appropriation and place of use, if possible. Each small square represents 10 acres.

2. The beneficial use on which the claim is based
water for livestock

3. Date or approximate date of earliest beneficial use; and how continuous the use has been 1945 used since then

4. The amount of groundwater claimed (in miner's inches or gallons per minute) 35 gal per. minute

5. If used for irrigation, give the acreage and description of the lands to which water has been applied and name of the owner thereof
not applicable

6. The means of withdrawing such water from the ground and the location of each well or other means of withdrawal
the livestock
drink directly from the excavation

7. The date of commencement and completion of the construction of the well, wells, or other works for withdrawal of groundwater summer of 1945

8. The depth of water table 8 ft.

9. So far as it may be available, the type, size and depth of each well or the general specifications of any other works for the withdrawal of groundwater this is a dug-out in the bottom of a creek bed 10 ft. deep

10. The estimated amount of groundwater withdrawn each year 70,000 gal

11. The log of formations encountered in the drilling of each well if available
sand and gravel

12. Such other information of a similar nature as may be useful in carrying out the policy of this act, including reference to book and page of any county record none

Signature of Owner Emery J. Ostby
Date Dec 27, 1963

Three copies to be filed by the owner with the County Clerk and Recorder of the county in which the well is located.

Please answer all questions. If not applicable, so state, otherwise the form will be returned.

Original to the County Clerk and Recorder; Duplicate to the State Engineer; Triplicate to the Montana Bureau of Mines and Geology, and Quadruplicate for the Appropriator.

33041

334792

#341

STATE OF MONTANA
County of Sheridan

Filed this 30 day of December A. D. 1903

at 12:05 o'clock P. M.

L. A. Nelson
County Recorder

Deputy

RECORDED

INDEXED

RECORDED
INDEXED

RECORDED
INDEXED

File No. _____

31N R 58E

DUPLICATE

County Sheridan

STATE OF MONTANA
ADMINISTRATOR OF GROUNDWATER CODE
OFFICE OF STATE ENGINEER

RECEIVED
JAN 25 1964
STATE ENGINEER

Declaration of Vested Groundwater Rights

(Under Chapter 237, Montana Session Laws, 1961)

Emery J. Ostby

Dagmar

(Name of Appropriator)

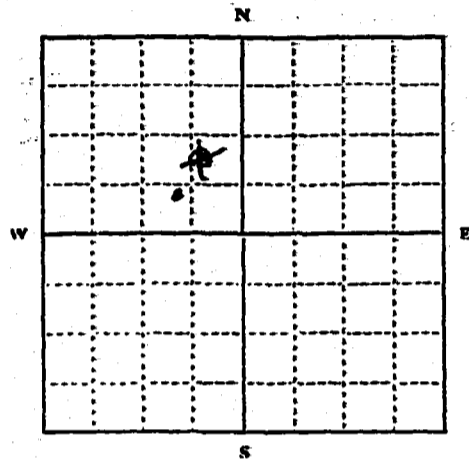
(Address)

(Town)

County of Sheridan

State of Montana

have appropriated groundwater according to the Montana laws in effect prior to January 1, 1962, as follows:



N W 1/4 Sec. 17 T. 31 R. 58

Indicate point of appropriation and place of use, if possible. Each small square represents 10 acres.

2. The beneficial use on which the claim is based
water for livestock
3. Date or approximate date of earliest beneficial use; and how continuous the use has been 1948
has been in use since that time
4. The amount of groundwater claimed (in miner's inches or gallons per minute) 5 gallons per minute
5. If used for irrigation, give the acreage and description of the lands to which water has been applied and name of the owner thereof
not applicable
6. The means of withdrawing such water from the ground and the location of each well or other means of withdrawal
Electric Motor- Pump jack
2 inch cylinder
7. The date of commencement and completion of the construction of the well, wells, or other works for withdrawal of groundwater summer of 1948
8. The depth of water table 9 ft. 66 ft. from surface of ground
9. So far as it may be available, the type, size and depth of each well or the general specifications of any other works for the withdrawal of groundwater 75 ft. deep drilled well 4 1/2 inch casing
10. The estimated amount of groundwater withdrawn each year Thirty thousand gallons
11. The log of formations encountered in the drilling of each well if available
none available
12. Such other information of a similar nature as may be useful in carrying out the policy of this act, including reference to book and page of any county record none

Signature of Owner Emery J. Ostby

Date Dec 27 1963

Three copies to be filed by the owner with the County Clerk and Recorder of the county in which the well is located.

Please answer all questions. If not applicable, so state, otherwise the form will be returned.

Original to the County Clerk and Recorder; Duplicate to the State Engineer; Triplicate to the Montana Bureau of Mines and Geology, and Quadruplicate for the Appropriator.

33040

334791

#340

STATE OF MONTANA, ss.
County of Sheridan

Filed this 30 day of
December A. D. 19 53

at 12:05 o'clock P. M.

L. D. Dukem

County Recorder

Deputy

18

File No. _____

T31 N R 58 E

DUPLICATE

County Sheridan

STATE OF MONTANA
ADMINISTRATOR OF GROUNDWATER CODE
OFFICE OF STATE ENGINEER

JAN 15 1964

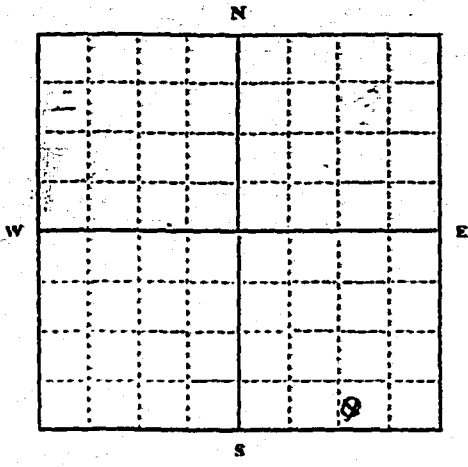
STATE ENGINEER

Declaration of Vested Groundwater Rights

(Under Chapter 237, Montana Session Laws, 1961)

I, Emery J Ostby, of Daguer
(Name of Appropriator) (Address) (Town)

County of Sheridan State of Montana
have appropriated groundwater according to the Montana laws in effect prior to January 1, 1962, as follows:



SE 1/4 Sec. 18 T. 31 R. 58

Indicate point of appropriation and place of use, if possible. Each small square represents 10 acres.

2. The beneficial use on which the claim is based
water for livestock
3. Date or approximate date of earliest beneficial use; and how continuous the use has been 1948 used since that
time
4. The amount of groundwater claimed (in miner's inches or gallons per minute) 6 gal. per minute
5. If used for irrigation, give the acreage and description of the lands to which water has been applied and name of the owner thereof
not applicable
6. The means of withdrawing such water from the ground and the location of each well or other means of withdrawal electric
motor - pump jack 2 1/2 inch cylinder
7. The date of commencement and completion of the construction of the well, wells, or other works for withdrawal of groundwater summer of 1948
8. The depth of water table 4 ft. 16 ft. from top of ground
9. So far as it may be available, the type, size and depth of each well or the general specifications of any other works for the withdrawal of groundwater bored well 20 ft. deep 18 inch.
wood casing
10. The estimated amount of groundwater withdrawn each year 18,000 gal.
11. The log of formations encountered in the drilling of each well if available 8 ft. sand 8 ft. clay
4 ft. water bearing gravel
12. Such other information of a similar nature as may be useful in carrying out the policy of this act, including reference to book and page of any county record none

Signature of Owner Emery J. Ostby

Date Dec 27 1963

Three copies to be filed by the owner with the County Clerk and Recorder of the county in which the well is located.

Please answer all questions. If not applicable, so state, otherwise the form will be returned.

Original to the County Clerk and Recorder; Duplicate to the State Engineer; Triplicate to the Montana Bureau of Mines and Geology, and Quadruplicate for the Appropriator.

33045

334-196

~~334~~
345

STATE OF MONTANA, ss.

County of Sheridan

Filed this 30 day of

December A. D. 1913.

at 12:05 o'clock P. M.

John Nielsen
County Recorder

82
1913
12
30

Deputy

File No. _____

T 31 N R 58 E

DUPLICATE

County Sheridan

STATE OF MONTANA
ADMINISTRATOR OF GROUNDWATER CODE
OFFICE OF STATE ENGINEER

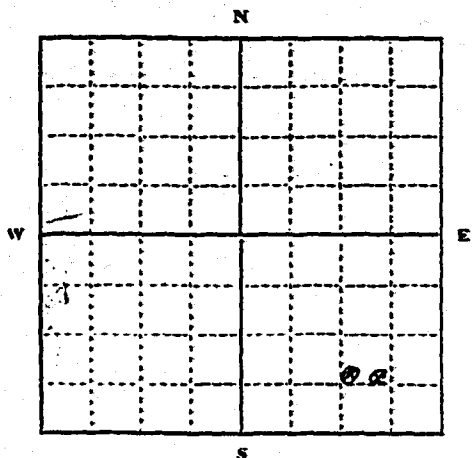
JAN 15 1964

ENGINEER

Declaration of Vested Groundwater Rights

(Under Chapter 237, Montana Session Laws, 1961)

I, Emery J Ostby, of Dagmar
(Name of Appropriator) (Address) (Town)
County of Sheridan State of Montana
have appropriated groundwater according to the Montana laws in effect prior to January 1, 1962, as follows:



S E 1/4 Sec 18 T 31 R 58

Indicate point of appropriation and place of use, if possible. Each small square represents 10 acres.

2. The beneficial use on which the claim is based
water for livestock
3. Date or approximate date of earliest beneficial use; and how continuous the use has been 1947 two wells both
the same depth have been used since
they were drilled
4. The amount of groundwater claimed (in miner's inches or gallons per minute) ten gal. per minute for each of
the two wells
5. If used for irrigation, give the acreage and description of the lands to which water has been applied and name of the owner thereof
not applicable
6. The means of withdrawing such water from the ground and the location of each well or other means of withdrawal electric
motor - pump jack 2 1/2 inch cylinder
one on each well
7. The date of commencement and completion of the construction of the ~~wells~~, wells, or other works for withdrawal of groundwater summer of 1947
8. The depth of water table approximately 10 ft. 40 ft. from surface of the
ground
9. So far as it may be available, the type, size and depth of each well or the general specifications of any other works for the withdrawal of groundwater drilled wells both 50 ft. deep
4 1/2 inch casing
10. The estimated amount of groundwater withdrawn each year 100,000 gal from each well
11. The log of formations encountered in the drilling of each well if available 8 ft. sand
32 ft. clay 10 ft. water bearing sand and gravel
12. Such other information of a similar nature as may be useful in carrying out the policy of this act, including reference to book and page of any county record none

Signature of Owner

Emery J. Ostby
Date Dec, 27, 1963

Three copies to be filed by the owner with the County Clerk and Recorder of the county in which the well is located.

Please answer all questions. If not applicable, so state, otherwise the form will be returned.

Original to the County Clerk and Recorder; Duplicate to the State Engineer; Triplicate to the Montana Bureau of Mines and Geology, and Quadruplicate for the Appropriator.

33042

334793

#342

STATE OF MONTANA, ss.
County of Sheridan.

Filed this 30 day of December A. D. 1903

at 12:05 o'clock P.M.

Ed. Niles
County Recorder

Deputy

RECORDED

M 15

INDEXED

RECORDED

INDEXED

RECORDED

INDEXED

RECORDED

INDEXED

RECORDED

INDEXED

RECORDED

INDEXED

RECORDED

INDEXED

RECORDED

INDEXED

RECORDED

INDEXED

RECORDED

INDEXED

RECORDED

INDEXED

RECORDED

INDEXED

RECORDED

INDEXED

RECORDED

INDEXED

RECORDED

INDEXED

RECORDED

INDEXED

File No. _____

T 31 N R 58 E

DUPLICATE

County Sheridan

STATE OF MONTANA
ADMINISTRATOR OF GROUNDWATER CODE
OFFICE OF STATE ENGINEER

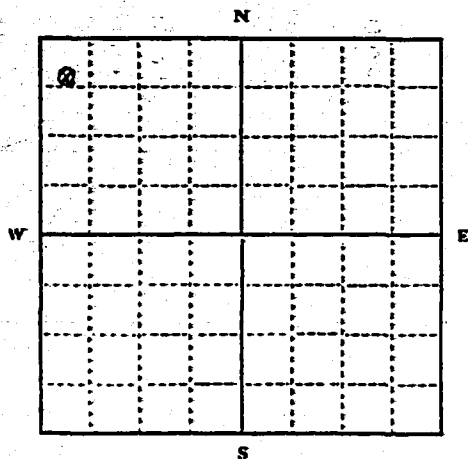
JAN 15 1964

Declaration of Vested Groundwater Rights

(Under Chapter 237, Montana Session Laws, 1961)

I, Emerj J. Ostby, of Dagmar
(Name of Appropriator) (Address) (Town)

County of Sheridan State of Montana
have appropriated groundwater according to the Montana laws in effect prior to January 1, 1962, as follows:



N 1/4 Sec. 20 T. 31 R. 58

Indicate point of appropriation and place of use, if possible. Each small square represents 10 acres.

2. The beneficial use on which the claim is based water for livestock
3. Date or approximate date of earliest beneficial use; and how continuous the use has been summer of 1950 used continuously since then
4. The amount of groundwater claimed (in miner's inches or gallons per minute) 35 gal. per minute
5. If used for irrigation, give the acreage and description of the lands to which water has been applied and name of the owner thereof not applicable
6. The means of withdrawing such water from the ground and the location of each well or other means of withdrawal the livestock drink directly from the excavation
7. The date of commencement and completion of the construction of the well, wells, or other works for withdrawal of groundwater summer of 1950
8. The depth of water table 5 ft. 8 ft. from surface of ground
9. So far as it may be available, the type, size and depth of each well or the general specifications of any other works for the withdrawal of groundwater this is a dug-out 25 ft. in diam. 13 ft. deep no casing
10. The estimated amount of groundwater withdrawn each year 90,000 gal.
11. The log of formations encountered in the drilling of each well if available 8 ft. clay 5 ft. water bearing sand and gravel
12. Such other information of a similar nature as may be useful in carrying out the policy of this act, including reference to book and page of any county record none

Signature of Owner Emerj J. Ostby

Date Dec 27 1963

Three copies to be filed by the owner with the County Clerk and Recorder of the county in which the well is located.

Please answer all questions. If not applicable, so state, otherwise the form will be returned.

Original to the County Clerk and Recorder; Duplicate to the State Engineer; Triplicate to the Montana Bureau of Mines and Geology, and Quadruplicate for the Appropriator.

33039

334-790

339

STATE OF MONTANA,
County of Sheridan.

Filed this 30 day of

December A. D. 1913
at 12:05 o'clock P. M.

H. D. Dickson
County Recorder

Deputy

30

File No. _____

T 31 R 58

DUPLICATE

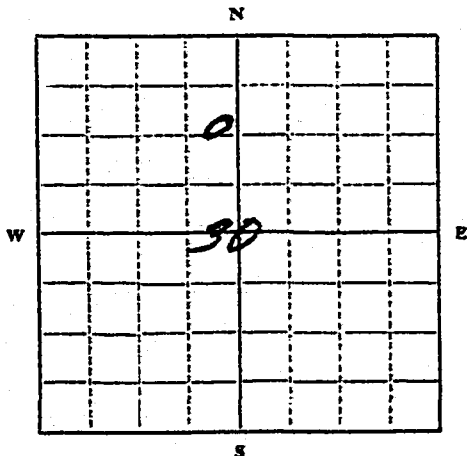
County Shenandoah

STATE OF MONTANA
ADMINISTRATOR OF GROUNDWATER CODE
OFFICE OF STATE ENGINEER

RECEIVED
NOV 15 1963

Declaration of Vested Groundwater Rights STATE ENGINEER
(Under Chapter 237, Montana Session Laws, 1961)

1 Whelan-Bartley Ranch Inc., of Froid
(Name of Appropriator) (Address) (Town)
County of Bozeman State of Montana
have appropriated groundwater according to the Montana laws in effect prior to January 1, 1962, as follows:



NE 1/4 NW 4 Sec 30 T 31 R 58

Indicate point of appropriation and place of use, if possible. Each small square represents 10 acres.

- 2. The beneficial use on which the claim is based Stock water
- 3. Date or approximate date of earliest beneficial use; and how continuous the use has been unknown
- 4. The amount of groundwater claimed (in miner's inches or gallons per minute) 10 gal per min
- 5. If used for irrigation, give the acreage and description of the lands to which water has been applied and name of the owner thereof
- 6. The means of withdrawing such water from the ground and the location of each well or other means of withdrawal Windmill

- 7. The date of commencement and completion of the construction of the well, wells, or other works for withdrawal of groundwater unknown, was in use when we acquired the property
- 8. The depth of water table 40 ft
- 9. So far as it may be available, the type, size and depth of each well or the general specifications of any other works for the withdrawal of groundwater 24" casing 60 ft deep Windmill & stock tank
- 10. The estimated amount of groundwater withdrawn each year sufficient for 100 cattle
- 11. The log of formations encountered in the drilling of each well if available not available
- 12. Such other information of a similar nature as may be useful in carrying out the policy of this act, including reference to book and page of any county record

Signature of Owner Whelan-Bartley Ranch
by W. H. Bartley, Inc.
Date 1-14-63

Three copies to be filed by the owner with the County Clerk and Recorder of the county in which the well is located.

Please answer all questions. If not applicable, so state, otherwise the form will be returned.

Original to the County Clerk and Recorder; duplicate to the State Engineer; Triplicate to the Montana Bureau of Mines and Geology, and Quadruplicate for the Appropriator.

1092

334183 #199

STATE OF MONTANA, ss.

County of Sheridan

Filed this 13 day of

November A. D. 1963

at 3:30 o'clock P. M.

L. S. Nielsen

County Recorder

By Myrtle Haller
Deputy

31

File No. _____

T 31^P R 58

DUPLICATE

County Sheidan

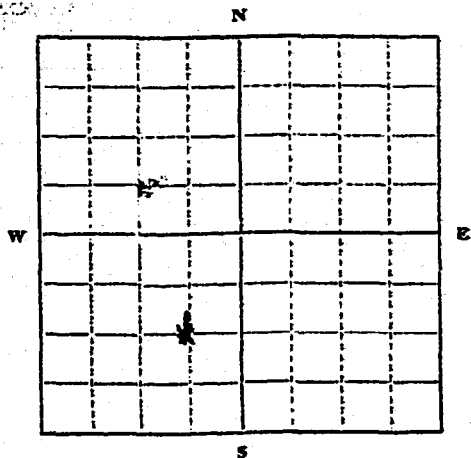
STATE OF MONTANA
ADMINISTRATOR OF GROUNDWATER CODE
OFFICE OF STATE ENGINEER

RECEIVED
SEP 25 1963

Declaration of Vested Groundwater Rights
(Under Chapter 237, Montana Session Laws, 1961)

1. Math F. Ottensmuit of Daguer
(Name of Appropriator) (Address) (Town)
County of Sheidan State of Montana

have appropriated groundwater according to the Montana laws in effect prior to January 1, 1962, as follows:



Sec. 31 T. 34 R. 58

Indicate point of appropriation and place of use, if possible. Each small square represents 10 acres.

2. The beneficial use on which the claim is based House farm

3. Date or approximate date of earliest beneficial use; and how continuous the use has been 1948 continuous

4. The amount of groundwater claimed (in miner's inches or gallons per minute) 3 gal per minute

5. If used for irrigation, give the acreage and description of the lands to which water has been applied and name of the owner thereof none

6. The means of withdrawing such water from the ground and the location of each well or other means of withdrawal Pump

7. The date of commencement and completion of the construction of the well, wells, or other works for withdrawal of groundwater Aug. 1948

8. The depth of water table 50 ft.

9. So far as it may be available, the type, size and depth of each well or the general specifications of any other works for the withdrawal of groundwater 3 inch casing 190 ft deep

10. The estimated amount of groundwater withdrawn each year 50,000

11. The log of formations encountered in the drilling of each well if available not available

12. Such other information of a similar nature as may be useful in carrying out the policy of this act, including reference to book and page of any county record

Signature of Owner Math F. Ottensmuit
Date Sept. 29, 1963


Three copies to be filed by the owner with the County Clerk and Recorder of the county in which the well is located.

Please answer all questions. If not applicable, so state, otherwise the form will be returned.

Original to the County Clerk and Recorder; duplicate to the State Engineer; Triplicate to the Montana Bureau of Mines and Geology, and Quadruplicate for the Appropriator.

6051

333598 #179



STATE OF MONTANA, ss.
County of Sheridan
Filed this 24 day of
Sept. A. D. 1963
at 10:00 o'clock A. M.
L. D. Nielsen
County Recorder
By Myrtle Haller
Deputy