

File No. _____

T 35 R 53

DUPLICATE

County _____

STATE OF MONTANA
ADMINISTRATOR OF GROUNDWATER CODE
OFFICE OF STATE ENGINEER

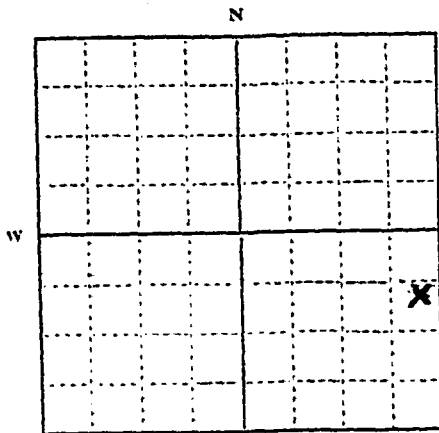
JAN 15 1964

**Notice of Completion of Groundwater Appropriation
Without Well**

(Under Chapter 237 Montana Session Laws, 1961)

Date of Appropriation of Groundwater Oct. 1963
Owner Thine Martha Address 3197 Cape Vista Place
Costa Mesa, Calif.

Contractor (if any) _____
Address of Contractor John F. Tange Outlook, Mont.
Date Started Oct. 2, 1963 Date Completed Oct. 28, 1963



NE 1/4 SE Sec 9 T35 R53

Indicate point of appropriation and place of use, if possible.

Describe means of obtaining groundwater without a well "as by sub-irrigation and other natural processes". Include depth to water when applicable. This was a shallow seep drilled to collection point then drawn to a tank. Tile and pipe were then all covered with dirt to depth of about 4 feet.

Quantity of water developed and used with explanation of method used to measure or estimate such amount. If use is intermittent estimate approximate lengths of periods of use. This spring flows enough to fill a 2" pipe. The water is used for cattle.

Signature of Owner Thine Martha John F. Tange
Date Dec. 30, 1963

This form to be prepared by contractor (if any), otherwise by the owner.

Three copies of this notice are to be filed with the County Clerk and Recorder of the county in which the works are located.

Please answer all questions. If not applicable, so state, otherwise the form will be returned.

Original to the County Clerk and Recorder; duplicate to the State Engineer; Triplicate to the Montana Bureau of Mines and Geology and Quadruplicate for the Appropriator.

334827

#374

STATE OF MONTANA, ss.
County of Sheridan.

Filed this 30 day of
December A. D. 19 03
at 4:00 o'clock P. M.

H. H. Nelson
County Recorder

Deputy

File No. _____

T 35 N 53 E

DUPLICATE

County _____

STATE OF MONTANA
ADMINISTRATOR OF GROUNDWATER CODE
OFFICE OF STATE ENGINEER

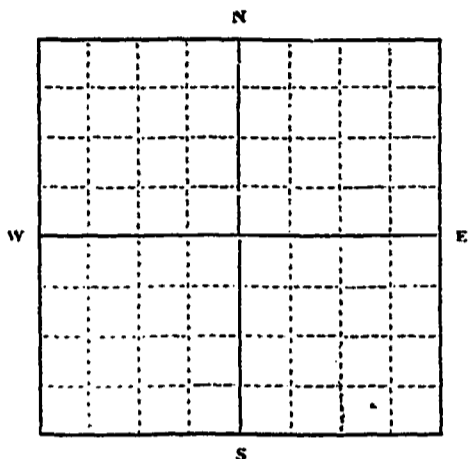
JAN 15 1964
STATE ENGINEER

Declaration of Vested Groundwater Rights

(Under Chapter 237, Montana Session Laws, 1961)

I, August Abennoth, of Plentywood
(Name of Appropriator) (Address) (Town)

County of Sheridan State of Montana
have appropriated groundwater according to the Montana laws in effect prior to January 1, 1962, as follows:



SE¹/₄ SW¹/₄ SE¹/₄ Sec 11 T 35 N R 53 E

Indicate point of appropriation and place of use, if possible. Each small square represents 10 acres.

2. The beneficial use on which the claim is based Farmstead & livestock water

3. Date or approximate date of earliest beneficial use; and how continuous the use has been 1910

4. The amount of groundwater claimed (in miner's inches or gallons per minute) 10 GPM.

5. If used for irrigation, give the acreage and description of the lands to which water has been applied and name of the owner thereof no irrigation

6. The means of withdrawing such water from the ground and the location of each well or other means of withdrawal Pump

7. The date of commencement and completion of the construction of the well, wells, or other works for withdrawal of groundwater approx 1910

8. The depth of water table 300 ft and 518 ft

9. So far as it may be available, the type, size and depth of each well or the general specifications of any other works for the withdrawal of groundwater 4" x 3" 518' deep

10. The estimated amount of groundwater withdrawn each year 40,000

11. The log of formations encountered in the drilling of each well if available no logs available

12. Such other information of a similar nature as may be useful in carrying out the policy of this act, including reference to book and page of any county record

Signature of Owner August Abennoth

Date Dec 29, 1963

Three copies to be filed by the owner with the County Clerk and Recorder of the county in which the well is located.

Please answer all questions. If not applicable, so state, otherwise the form will be returned.

Original to the County Clerk and Recorder; Duplicate to the State Engineer; Triplicate to the Montana Bureau of Mines and Geology, and Quadruplicate for the Appropriator.

39179

334915

#480

STATE OF MONTANA, ss.
County of Sheridan

Filed this 31 day of
December A. D. 19 53
at 4:00 o'clock P. M.

Ed Neke
County Recorder

Deputy

File No. _____

T. 35 R. 53

DUPLICATE

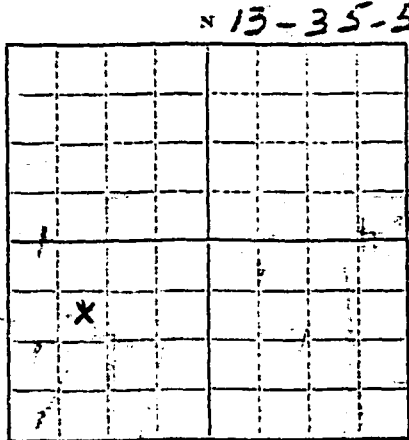
County Sheridan

STATE OF MONTANA
ADMINISTRATOR OF GROUNDWATER CODE
OFFICE OF STATE ENGINEER

RECEIVED
DEC 9 1963

Declaration of Vested Groundwater Rights
(Under Chapter 237, Montana Session Laws, 1961)

1. Edward E. LEE, of Plentywood
(Name of Appropriator) (Address) (Town)
County of Sheridan State of Montana
have appropriated groundwater according to the Montana laws in effect prior to January 1, 1962, as follows:



71W 1/4 SW Sec. 13 T. 35 R. 53

Indicate point of appropriation and place of use, if possible. Each small square represents 10 acres.

2. The beneficial use on which the claim is based Household and livestock

3. Date or approximate date of earliest beneficial use; and how continuous the use has been October, 1946
Continuous

4. The amount of groundwater claimed (in miner's inches or gallons per minute) 3 gal. per minute

5. If used for irrigation, give the acreage and description of the lands to which water has been applied and name of the owner thereof
None

6. The means of withdrawing such water from the ground and the location of each well or other means of withdrawal Electric pump

7. The date of commencement and completion of the construction of the well, wells, or other works for withdrawal of groundwater Oct. 1st to Oct. 20, 1946

8. The depth of water table 260 ft.

9. So far as it may be available, the type, size and depth of each well or the general specifications of any other works for the withdrawal of groundwater Drilled well
concrete casing (steel)
260 ft. depth

10. The estimated amount of groundwater withdrawn each year 50,000 gal

11. The log of formations encountered in the drilling of each well if available
None

12. Such other information of a similar nature as may be useful in carrying out the policy of this act, including reference to book and page of any county record
None

Signature of Owner Edward E. Lee

Date Nov. 15 1963

Three copies to be filed by the owner with the County Clerk and Recorder of the county in which the well is located.

Please answer all questions. If not applicable, so state, otherwise the form will be returned.

Original to the County Clerk and Recorder; duplicate to the State Engineer; Triplicate to the Montana Bureau of Mines and Geology, and Quadruplicate for the Appropriator.

334422 # 215

STATE OF MONTANA
County of Sheridan

Filed this 4th

December A. D. 1963

at 10:30 o'clock A. M.

H. A. Nielsen
County Recorder

Deputy

370

File No. _____

T. 35th R. 3rd

DUPLICATE

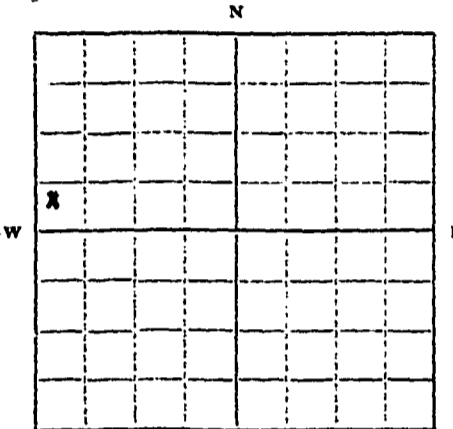
County _____

STATE OF MONTANA
ADMINISTRATOR OF GROUNDWATER CODE
OFFICE OF STATE ENGINEER

Declaration of Vested Groundwater Rights

(Under Chapter 237, Montana Session Laws, 1961)

1. Martha Styrve, of Archer Star R. Plentywood
(Name of Appropriator) (Address) (Town)
County of Sheridan State of Montana
have appropriated groundwater according to the Montana laws in effect prior to January 1, 1962, as follows:



Sec. 20 55 53
1/4 Sec. T. R.

Indicate point of appropriation and place of use, if possible. Each small square represents 10 acres.

2. The beneficial use on which the claim is based no. 1 - Household no. 2 - Livestock

Household no. 2 Livestock

3. Date or approximate date of earliest beneficial use; and how continuous the use has been May 20, 1949, continuous no. 2 -

Nov. 1st, 1949, continuous

4. The amount of groundwater claimed (in miner's inches or gallons per minute) 3 gallons per min. no. 2, 3 gal. per min.

no. 2, 3 gal. per min.

5. If used for irrigation, give the acreage and description of the lands to which water has been applied and name of the owner thereof None

no. 2, none

6. The means of withdrawing such water from the ground and the location of each well or other means of withdrawal Electric pump

no. 2 Electric pump

7. The date of commencement and completion of the construction of the well, wells, or other works for withdrawal of groundwater April 10 to May 10, 1949

no. 2, Oct. 15 to Oct. 25, 1947

8. The depth of water table 40 ft. no. 2, 40 ft.

9. So far as it may be available, the type, size and depth of each well or the general specifications of any other works for the withdrawal of groundwater Drilled well, 6 inch casing (steel) 65 ft. deep.

no. 2, Drilled well, 6 inch casing (steel) 65 ft. deep

10. The estimated amount of groundwater withdrawn each year no. 1, 10,950 gal per year

no. 2, 146,600 gal per yr.

11. The log of formations encountered in the drilling of each well if available none

none

12. Such other information of a similar nature as may be useful in carrying out the policy of this act, including reference to book and page of any county record not available

not available

Signature of Owner Martha Styrve

Date Dec. 31, 1963

Three copies to be filed by the owner with the County Clerk and Recorder of the county in which the well is located.

Please answer all questions. If not applicable, so state, otherwise the form will be returned.

Original to the County Clerk and Recorder; duplicate to the State Engineer; Triplicate to the Montana Bureau of Mines and Geology, and Quadruplicate for the Appropriator.

334905

#440

STATE OF MONTANA, }
County of Sheridan, } ss.

Filed this 31 day of
December A. D. 1913
at 1:00 o'clock P. M.

L. A. Nelson
County Recorder

Deputy

22

T 55 N R 53 E
County Sheridan

MONTANA BUREAU OF MINES AND GEOLOGY
Butte, Montana

RECEIVED
JAN 2 1955

WATER WELL LOG

STATE ENGINEER

X			

Owner Eugene M Eggen Address Plentywood Mont

Driller Almont Esterson Address Antelope Mont

Date Started June 12, 1955 Date Completed June 15, 1955

Location: Sec. 22 T. 35 R. 53 1/4 sec. SW 1/4 of SW 1/4

Type of well drilled Equipment used Churn drill
(Dug, driven, bored, or drilled) (Churn drill, rotary, other)

Water use: Domestic Municipal Stock Irrigation

Industrial Drainage Other:

Casing: 35 ft. to ft. Type steel Size 4 in by 1/4 inch

Casing: ft. to ft. Type Size

Casing: ft. to ft. Type Size

Perforated or Screened: Ft. to ft. Ft. to ft.

Type of screen or perforations

Static Water level, for non-flowing well: feet.

Shut-in pressure, for flowing well: lb./sq. in. on: (date)

Pumping water level 12 feet at 5 gal. per min.

How tested: slush bucket

Length of test: 1/2 hour

Remarks: (Gravel packing, cementing, packers, type of shut-off, depth of shut-off)
hard water

(over)

Log of Well

Depth, feet		Description of Material Drilled
From	To	
surface	35 ft	clay and coarse gravel at bottom
		15 ft clay, 15 ft sand and soft coarse gravel
		<div style="display: flex; justify-content: space-between; align-items: flex-end;"> <div style="width: 45%;"> <p>STATE OF MONTANA, ss. County of Sheridan</p> <p>Filed this 2d day of <i>June</i> A. D. 19<i>17</i></p> <p>at 9:00 o'clock <i>P</i>.M.</p> </div> <div style="width: 50%; text-align: right;"> <p><i>[Signature]</i> County Recorder</p> <p>Deputy</p> </div> </div>

71

228016

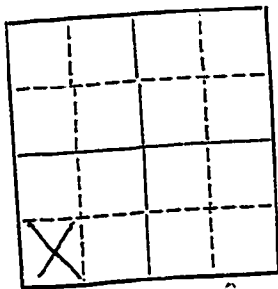
T. 35 R. 53
County Sheridan

MONTANA BUREAU OF MINES AND GEOLOGY
Butte, Montana

RECEIVED
JAN 2 1954

WATER WELL LOG

STATE ENGINEER



Owner Eugene M Eggen Address Plentywood Mont

Driller Osmond Estenson Address Antelope Mont

Date Started May 2 1954 Date Completed May 10 1954

Location: Sec. 22 T. 35 R. 53 1/4 sec SW 1/4 of SW 1/4

Type of well drilled (Dug, driven, bored, or drilled) Equipment used Churn drill (Churn drill, rotary, other)

Water use: Domestic Municipal Stock Irrigation

Industrial Drainage Other: _____

Casing: 120 ft. to _____ ft. Type steel Size 4 in by 1/4

Casing: _____ ft. to _____ ft. Type _____ Size _____

Casing: _____ ft. to _____ ft. Type _____ Size _____

Perforated or Screened: Ft. _____ to ft. _____ Ft. _____ to ft. _____

Type of screen or perforations _____ feet.

Static Water level, for non-flowing well: _____ feet.

Shut-in pressure, for flowing well: _____ lb./sq. in. on: _____ (date)

Pumping water level 20 feet at 10 gal. per min.

How tested: slush bucket

Length of test 1/2 hour

Remarks: (Gravel packing, cementing, packers, type of shut-off, depth of shut-off)
soft water

(over)

T. 35 R. 53

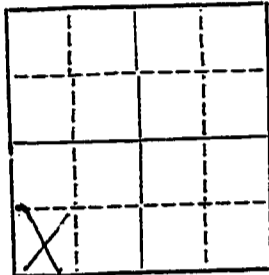
County Sheridan

RECEIVED
JAN 2 1951

MONTANA BUREAU OF MINES AND GEOLOGY
Butte, Montana

WATER WELL LOG

STATE ENGINEER



Owner Eugene M Eggen Address Plentywood Mont

Driller Osmond Estenson Address Antelope Mont

Date Started 1950 June 1st Date Completed 1950 June 26

Location: Sec. 22 T. 35 R. 53 1/4 sec SW 1/4 of the SW 1/4

Type of well drilled Equipment used Churn drill
(Dug, driven, bored, or drilled) (Churn drill, rotary, other)

Water use: Domestic Municipal Stock Irrigation

Industrial Drainage Other: _____

Casing: 100 ft. to _____ ft. Type steel Size 4 in by 1/2 in

Casing: _____ ft. to _____ ft. Type _____ Size _____

Casing: _____ ft. to _____ ft. Type _____ Size _____

Perforated or Screened: Ft. _____ to ft. _____ Ft. _____ to ft. _____

Type of screen or perforations: _____

Static Water level, for non-flowing well: _____ feet.

Shut-in pressure, for flowing well: _____ lb./sq. in. on: _____ (date)

Pumping water level 25 feet at 10 gal. per min.

How tested: slush bucket

Length of test: 1/3 hour

Remarks: (Gravel packing, cementing, packers, type of shut-off, depth of shut-off)
hard water

23

File No. _____

T 35 N R 53

DUPLICATE

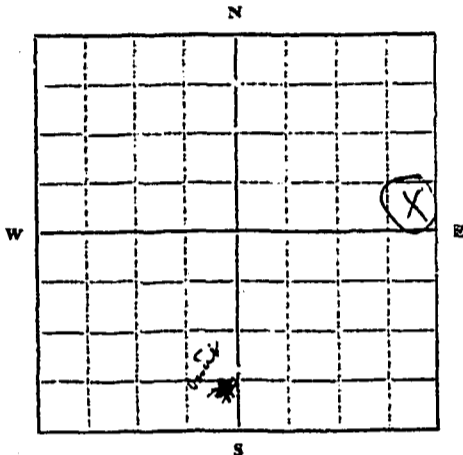
County Sheridan

STATE OF MONTANA
ADMINISTRATOR OF GROUNDWATER CODE
OFFICE OF STATE ENGINEER

RECEIVED
DEC 9 1963

Declaration of Vested Groundwater Rights STATE ENGINEER
(Under Chapter 237, Montana Session Laws, 1961)

1. Edward E. LEE of Plentywood
(Name of Appropriator) (Address) (Town)
County of Sheridan State of Montana
have appropriated groundwater according to the Montana laws in effect prior to January 1, 1962, as follows:



1/2 NE Sec 23 T 35 R 53

Indicate point of appropriation and place of use, if possible. Each small square represents 10 acres.

2. The beneficial use on which the claim is based Livestock

3. Date or approximate date of earliest beneficial use; and how continuous the use has been Sept. 20, 1948
used spring and fall for livestock

4. The amount of groundwater claimed (in miner's inches or gallons per minute) 5 gal. per. minute

5. If used for irrigation, give the acreage and description of the lands to which water has been applied and name of the owner thereof
None

6. The means of withdrawing such water from the ground and the location of each well or other means of withdrawal
Pumps

7. The date of commencement and completion of the construction of the well, wells, or other works for withdrawal of groundwater Sept. 10, 1948 to Sept. 15, 1948

8. The depth of water table 6 ft

9. So far as it may be available, the type, size and depth of each well or the general specifications of any other works for the withdrawal of groundwater
Hand dug 4 ft. across 10 ft deep

10. The estimated amount of groundwater withdrawn each year 15,000

11. The log of formations encountered in the drilling of each well if available None

12. Such other information of a similar nature as may be useful in carrying out the policy of this act, including reference to book and page of any county record
None

Signature of Owner Edward E. Lee

Date Nov. 15 1963

Three copies to be filed by the owner with the County Clerk and Recorder of the county in which the well is located.

Please answer all questions. If not applicable, so state, otherwise the form will be returned.

Original to the County Clerk and Recorder; duplicate to the State Engineer; Triplicate to the Montana Bureau of Mines and Geology, and Quadruplicate for the Appropriator.

8125

334423 # 216

STATE OF MONTANA, }
County of Sheridan. }

Filed this 4 day of
December A. D. 1963
at 10:30 o'clock A. M.

L. J. Neekin
County Recorder

Deputy

File No. _____

T. 35N 53

DUPLICATE

County Sheridan

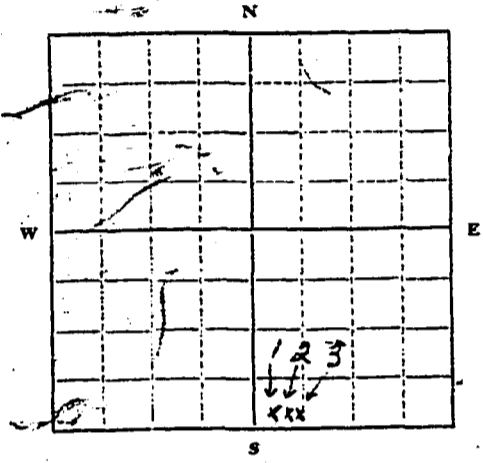
STATE OF MONTANA
ADMINISTRATOR OF GROUNDWATER CODE
OFFICE OF STATE ENGINEER

JAN 15 1964

Declaration of Vested Groundwater Rights

(Under Chapter 237, Montana Session Laws, 1961)

I, Ernest M. Lee, of Plentywood
(Name of Appropriator) (Address) (Town)
County of Sheridan State of Montana
have appropriated groundwater according to the Montana laws in effect prior to January 1, 1962, as follows:



2.50/4 Sec. 23 T. 35 R. 53

Indicate point of appropriation and place of use, if possible. Each small square represents 10 acres.

2. The beneficial use on which the claim is based, water for livestock and household use

3. Date or approximate date of earliest beneficial use, and how continuous the use has been. Aug. 1916. Three wells have been used continuously since drilled

4. The amount of groundwater claimed (in miner's inches or gallons per minute). Approx. 1000 gal. per day or enough for watering 100 head of livestock + airport used in household.

5. If used for irrigation, give the acreage and description of the lands to which water has been applied and name of the owner thereof. Not applicable

6. The means of withdrawing such water from the ground and the location of each well, or other means of withdrawal. water from wells 1 and 2 withdrawn by forest pumps and water from well No 3 by jet pressure system

7. The date of commencement and completion of the construction of the well, wells, or other works for withdrawal of groundwater. well no 1 was completed July 1941, well No 2 Aug 1916 and well No 3 May 1953

8. The depth of water table. Wells No 1 and 3, 50 ft. and well No 2, 15 ft.

9. So far as it may be available, the type, size and depth of each well or the general specifications of any other works for the withdrawal of groundwater. Wells No 1 and 3 are 82 ft deep with 4 in. steel casing, and well No 2 is 11 ft. deep with 12 in. tile casing.

10. The estimated amount of groundwater withdrawn each year. 365,000 gal.

11. The log of formations encountered in the drilling of each well if available. Not available

12. Such other information of a similar nature as may be useful in carrying out the policy of this act, including reference to book and page of any county record.

Signature of Owner Ernest M. Lee

Date Dec. 21, 1963

Three copies to be filed by the owner with the County Clerk and Recorder of the county in which the well is located.

Please answer all questions. If not applicable, so state, otherwise the form will be returned.

Original to the County Clerk and Recorder; duplicate to the State Engineer; Triplicate to the Montana Bureau of Mines and Geology, and Quadruplicate for the Appropriator.

33482 #292

County of Sheridan, Wyo.
County Recorder
this 23. day of
December A. D. 19 03.
at 1:30 o'clock P. M.

J. H. Nelson
County Recorder

Deputy

GW 2

File No. _____

DUPLICATE

STATE WATER CONSERVATION BOARD

Approved Stock Form—State Publishing Co., Helena, Montana—42329

AUG 26 1966

T. 35^N R. 53^E
County Shields

LOG

STATE OF MONTANA
ADMINISTRATOR OF GROUNDWATER CODE
OFFICE OF STATE ENGINEER

Notice of Completion of Groundwater Appropriation by Means of Well DEVELOPED AFTER JANUARY 1, 1962

(Under Chapter 237, Montana Session Laws, 1961)

Owner Howard Holton Address Plantwood, Mont

Driller Western Drilling Co Address Med Lake, Mont

Date of Notice of appropriation of groundwater 7-17-66

Date well started 7-22-66 Date completed 7-25-66

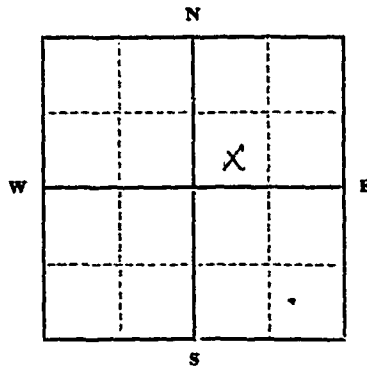
Type of well drilled Equipment used rotary
(Dug, Driven, bored or drilled) (Churn drill, rotary or other)

Water use: Domestic Municipal Stock Irrigation
Industrial Drainage Other

Indicate on the diagram the character and thickness of the different strata met with in drilling, such as soil, clay, shale, gravel, rock or sand, etc. Show depth at which water is encountered, thickness and character of water-bearing strata and height to which the water rises in the well.

5	Top of Ground
	(Elev. above sea level _____)
13	yellow silty clay
20	gravel
23	sandy clay
25	coarse gravel
28	clay
31 1/2	soil
32	coarse gravel
36	black soft clay
37	sand
39 1/2	gravel
44	yellow clay
48 1/2	sandy clay
51	coal
67 1/2	blue clay
68	coal
69 1/2	clay
71 1/2	stiff clay
74 1/2	hard coal
76 1/2	clay
79	coal & clay seams
83	clay
86	sand & clay seams
90	sand - very small amount of water
97	series of hard spots
115	mostly soft sandstone with

Size of Drilled Hole	Size and Weight of Casing	From (Feet)	To (Feet)	PERFORATIONS		
				Kind Size	From (Feet)	To (Feet)
6"	4" I.D. 11 lbs per ft	0	111' 8"	fine cuts	100'	111' 8"



Static Water Level for non-flowing well 70 feet.

Shut-in Pressure for Flowing Well _____

Pumping Water Level 107 feet at 4 1/2 gal. per minute.

Discharge in gal. per min. of flowing well _____

How Tested Pump

Length of Test 1 hour

Remarks: (Gravel packing, cementing, packers, type of shutoff) _____

2 seal or shut off was

made a 97 ft

(Continue on reverse side)

USE—If used for irrigation, industrial, drainage or other. Explain, state number of acres and location or other data (i.e.: Lot, Block and Addition).

Show exact depth of bottom.

This form to be prepared by driller, and three copies to be filed by the owner with the County Clerk and Recorder in the county in which the well is located, tissue copy to be retained by driller.

Please answer all questions. If not applicable, so state, otherwise the form will be returned.

106
Driller's License Number

Robert H. Carlson
Driller's Signature

41,337

343358

INDEXED

563

STATE OF MONTANA, ss.
 County of Sheridan.
 Filed this 22 day of
August A. D. 1966
 at 11:00 o'clock A. M.
R. N. Nelson
 County Recorder
Ray Myrtle Walker
 Deputy

67

File No. _____

DUPLICATE

T. 35^N R. 53
County Sheridan

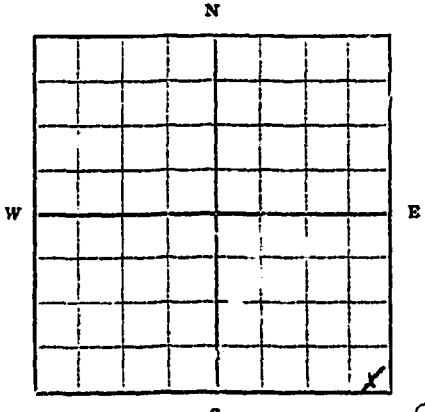
STATE OF MONTANA
ADMINISTRATOR OF GROUNDWATER CODE
OFFICE OF STATE ENGINEER

RECEIVED
OCT 12 1962

STATE ENGINEER

Declaration of Vested Groundwater Rights
(Under Chapter 237, Montana Session Laws, 1961)

1. Howard J. Holton, of Plentywood
(Name of Appropriator) (Address) (Town)
County of Sheridan State of Montana
have appropriated groundwater according to the Montana laws in effect prior to January 1, 1962, as follows:



SE 1/4 Sec 24 T53 R53
Indicate point of appropriation and place of use, if possible. Each small square represents 10 acres.

2. The beneficial use on which the claim is based Water for livestock & Household use
3. Date or approximate date of earliest beneficial use; and how continuous the use has been 1943 - Used every year using pump.
4. The amount of groundwater claimed (in miner's inches or gallons per minute) 7 1/2 gallons per minute
5. If used for irrigation, give the acreage and description of the lands to which water has been applied and name of the owner thereof _____
6. The means of withdrawing such water from the ground and the location of each well or other means of withdrawal Use pc + pump
7. The date of commencement and completion of the construction of the well, wells, or other works for withdrawal of groundwater 1943
8. The depth of water table 98'
9. So far as it may be available, the type, size and depth of each well or the general specifications of any other works for the withdrawal of groundwater Drilled well 4" casing and 78' deep
10. The estimated amount of groundwater withdrawn each year 400,000 gallons
11. The log of formations encountered in the drilling of each well if available _____
12. Such other information of a similar nature as may be useful in carrying out the policy of this act, including reference to book and page of any county record _____

Signature of Owner Howard J. Holton
Date Dec 11, 1962

Three copies to be filed by the owner with the County Clerk and Recorder of the county in which the well is located.
Please answer all questions. If not applicable, so state, otherwise the form will be returned.
Original to the County Clerk and Recorder; duplicate to the State Engineer; Triplicate to the School of Mines and Quadruplicate for the Appropriator.

2691

381078

108


STATE OF MONTANA,
County of Sheridan, ss.

Filed this 11 day of

Dec A. D. 1962
at 10.00 o'clock A.M.

Ad. Hawk
County Recorder

Deputy



Notary Public for the State of Montana
My Commission Expires on _____
I hereby certify that the foregoing is a true and correct copy of the original as the same appears in my records.

24

File No. _____

STATE WATER CONSERVATION BOARD

T. 35 N R 55 E

DUPLICATE

SEP 8 1966

County Sheridan

Name McCormick
Citizen STATE OF MONTANA
By ADMINISTRATOR OF GROUNDWATER CODE
D. OFFICE OF STATE ENGINEER

Notice of Completion of Groundwater Appropriation Without Well

(Under Chapter 237 Montana Session Laws, 1961)

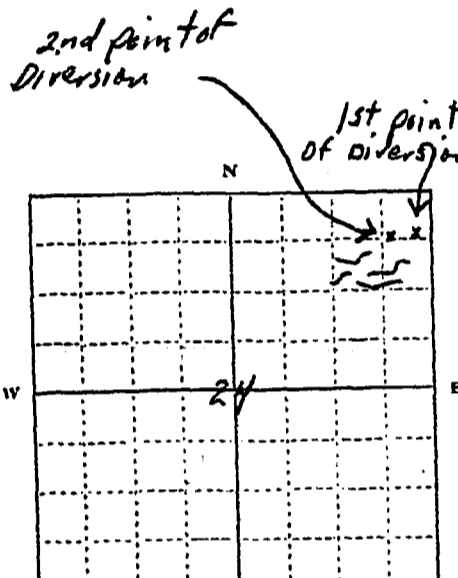
Date of Appropriation of Groundwater 6/27/66

Owner William Lee Address _____

Contractor (if any) Ron-Dean Construction

Address of Contractor Pleantywood

Date Started 6/27/66 Date Completed 6/28/66



Describe means of obtaining groundwater without a well "as by sub-irrigation and other natural processes". Include depth to water when applicable. Diversion Dams & ditches
Collecting runoff water from snow melt & runoff from rain storms

Quantity of water developed and used with explanation of method used to measure or estimate such amount. If use is intermittent estimate approximate lengths of periods of use. Approximately 10 cfs for periods up to a week or more. Pickup Ditches will handle approx 10 cfs.

NE 1/4 NE 1/4 NE 1/4 Sec 24 T 35 R 53
Indicate point of appropriation and place of use, if possible.

Signature of Owner William L. Lee
Date Sept. 6, 1966

This form to be prepared by contractor (if any), otherwise by the owner.
Three copies of this notice are to be filed with the County Clerk and Recorder of the county in which the works are located.
Please answer all questions. If not applicable, so state, otherwise the form will be returned.
Original to the County Clerk and Recorder; duplicate to the State Engineer; Triplicate to the Montana Bureau of Mines and Geology and Quadruplicate for the Appropriator.

41, 377

#564
243469

STATE OF MONTANA, } ss.
County of Sheridan. }
Filed this 6 day of
Sept. A. D. 19 66
at 3:00 o'clock P. M.
L. D. Nielsen
County Recorder
By Myrtle Walker
Deputy

GN

File No. _____

DUPLICATE

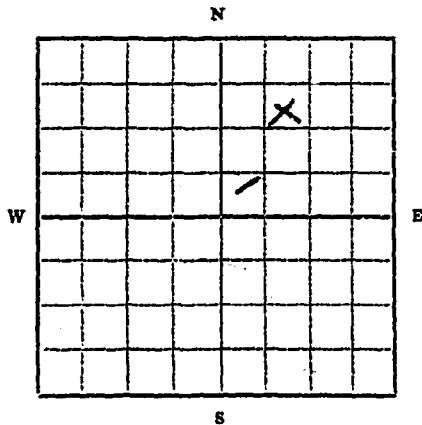
T. 35^N R. 53
County Sheridan

STATE OF MONTANA
ADMINISTRATOR OF GROUNDWATER CODE
OFFICE OF STATE ENGINEER

RECEIVED
DEC 12 1962
STATE ENGINEER

Declaration of Vested Groundwater Rights
(Under Chapter 237, Montana Session Laws, 1961)

1. Howard J. Haltan of Plentywood
(Name of Appropriator) (Address) (Town)
County of Sheridan State of _____
have appropriated groundwater according to the Montana laws in effect prior to January 1, 1962, as follows:



NW 1/4 NE 1/4 Sec 25 T. 35 R. 53

Indicate point of appropriation and place of use, if possible. Each small square represents 10 acres.

2. The beneficial use on which the claim is based Emergency use for livestock

3. Date or approximate date of earliest beneficial use; and how continuous the use has been 1960 - last used occasionally

4. The amount of groundwater claimed (in miner's inches or gallons per minute) 1/2 gallon / min.

5. If used for irrigation, give the acreage and description of the lands to which water has been applied and name of the owner thereof _____

6. The means of withdrawing such water from the ground and the location of each well or other means of withdrawal Pump & by pulling out with bucket

7. The date of commencement and completion of the construction of the well, wells, or other works for withdrawal of groundwater 1960

8. The depth of water table 8-10'

9. So far as it may be available, the type, size and depth of each well or the general specifications of any other works for the withdrawal of groundwater 3' diameter 10' deep dug by backhoe

10. The estimated amount of groundwater withdrawn each year 1000 gallons

11. The log of formations encountered in the drilling of each well if available _____

12. Such other information of a similar nature as may be useful in carrying out the policy of this act, including reference to book and page of any county record _____

Signature of Owner Howard J. Haltan
Date Dec 11, 1962

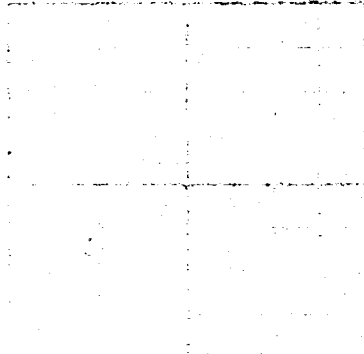
Three copies to be filed by the owner with the County Clerk and Recorder of the county in which the well is located.

Please answer all questions. If not applicable, so state, otherwise the form will be returned.

Original to the County Clerk and Recorder; duplicate to the State Engineer; Triplicate to the School of Mines and Quadruplicate for the Appropriator.

2689

331076 106



NOT RECORDED
NO FEE REQUIRED TO RECORD THIS INSTRUMENT
ADDRESS: 1100 N. 10TH ST. BUTTE, MONT. 59701
PHONE: 462-2222
COURT REPORTERS
MONTANA
1100 N. 10TH ST. BUTTE, MONT. 59701
PHONE: 462-2222

STATE OF MONTANA, ss.
County of Sheridan.

Filed this 11 day of Dec A. D. 19 63

at 10:00 o'clock AM

A. H. Havel
County Recorder

Deputy

GW3

File No. _____

DUPLICATE

SW 9

T. *35* N. *6* R. *53*

County *Sheridan*

RECEIVED
DEC 12 1962

STATE OF MONTANA
ADMINISTRATOR OF GROUNDWATER CODE
OFFICE OF STATE ENGINEER

STATE ENGINEER

Notice of Completion of Groundwater Appropriation Without Well

(Under Chapter 237 Montana Session Laws, 1961)

Date of Appropriation of Groundwater _____

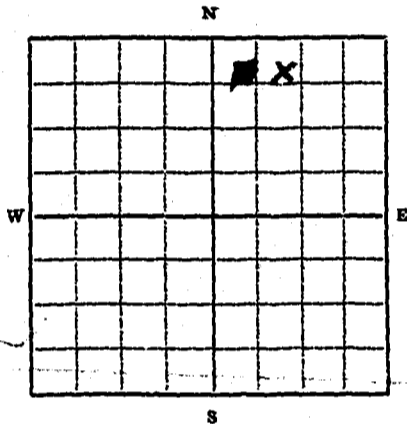
Owner *Howard J. Holten* Address *Plentywood, Mont.*

Contractor (if any) _____

Address of Contractor _____

Date Started ~~1943~~ *1943* Date Completed ~~1943~~ *1943*

Describe means of obtaining groundwater without a well "as by sub-irrigation and other natural processes". Include depth to water when applicable. *8'*



NW 1/4 NE 4 Sec 25 T35 R53

Indicate point of appropriation and place of use, if possible.

Quantity of water developed and used with explanation of method used to measure or estimate such amount. If use is intermittent estimate approximate lengths of periods of use _____

30 gallons / hr. Fills 1 gallon every 2 minutes by Free Flow

Signature of Owner *Howard J. Holten*

Date *Dec 11, 1962*

This form to be prepared by contractor (if any), otherwise by the owner.

Three copies of this notice are to be filed with the County Clerk and Recorder of the county in which the works are located.

Please answer all questions. If not applicable, so state, otherwise the form will be returned.

Original to the County Clerk and Recorder; duplicate to the State Engineer; Triplicate to the School of Mines and Quadruplicate for the Appropriator.

331 077

107

STATE OF MONTANA

County of Sheridan

Filed this 11th day of

Dec A. D. 1962

at Looe o'clock AM

Ad Head

County Recorder

Deputy

File No. _____

T. 35N R. 53

DUPLICATE

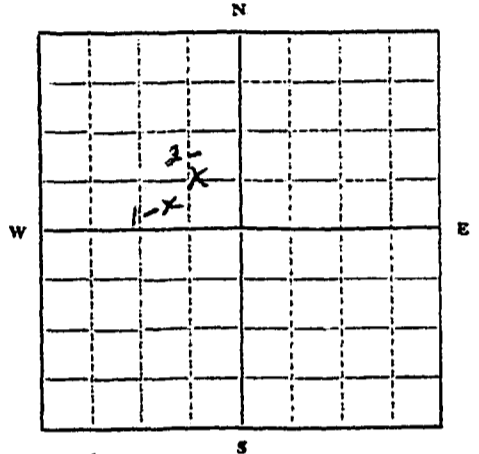
County Sheridan

STATE OF MONTANA
ADMINISTRATOR OF GROUNDWATER CODE
OFFICE OF STATE ENGINEER

RECEIVED
DEC 9 1963

Declaration of Vested Groundwater Rights
(Under Chapter 237, Montana Session Laws, 1961)

1. Emil L. & Edna Rost of Archer Star R. Plantywood
(Name of Appropriator) (Address) (Town)
County of Sheridan State of Montana
have appropriated groundwater according to the Montana laws in effect prior to January 1, 1962, as follows:



25 1/2 Sec. 25 T. 35 R. 53

Indicate point of appropriation and place of use, if possible. Each small square represents 10 acres.

2. The beneficial use on which the claim is based
no. 1 Domestic
no. 2 Livestock
3. Date or approximate date of earliest beneficial use, and how continuous the use has been March 25, 1948

July 20, 1949
Continuous
4. The amount of groundwater claimed (in miner's inches or gallons per minute) 3 gal. per min.
3 gal. per min.

5. If used for irrigation, give the acreage and description of the lands to which water has been applied and name of the owner thereof
None

6. The means of withdrawing such water from the ground and the location of each well or other means of withdrawal
Electric Pump
located near dwelling
no. 2 Electric pump, near barn

7. The date of commencement and completion of the construction of the well, wells, or other works for withdrawal of groundwater
March 20, 1948 to March 25, 1948
July 15, 1949 to July 18th-49

8. The depth of water table 10 feet
56 feet

9. So far as it may be available, the type, size and depth of each well or the general specifications of any other works for the withdrawal of groundwater
Hand dug, 4 feet square
no. 2 wood curbing, 18 feet deep
drilled 4 inch steel casing,
67 feet deep.

10. The estimated amount of groundwater withdrawn each year 10,000 gallons
no. 2 30,000 gallons

11. The log of formations encountered in the drilling of each well if available
None

12. Such other information of a similar nature as may be useful in carrying out the policy of this act, including reference to book and page of any county record
None

Signature of Owner Edna Rost
Emil L. Rost
Date Nov. 15, 1963

Three copies to be filed by the owner with the County Clerk and Recorder of the county in which the well is located.
Please answer all questions. If not applicable, so state, otherwise the form will be returned.

Original to the County Clerk and Recorder; duplicate to the State Engineer; Triplicate to the Montana Bureau of Mines and Geology, and Quadruplicate for the Appropriator.

334421. #214

STATE OF MONTANA, |
County of Sheridan, |

Filed this 4 day of
December A. D. 1903

at 10:30 o'clock A. M.

L. D. Wilson
County Recorder

E. J. Myrtle Walker
Deputy


26

T. 35 R. 53
County Sheridan

MONTANA BUREAU OF MINES AND GEOLOGY **RECEIVED**
Butte, Montana JAN 2 1912

WATER WELL LOG

STATE ENGINEER



Owner Joseph Eggen Address Plentywood Montana

Driller _____ Address _____

Date Started 1910 Date Completed 1910

Location: Sec. 26 T. 35 R. 53 ~~sec.~~ NW 1/4, SW 1/4

Type of well dug Equipment used spade
(Dug, driven, bored, or drilled) (Churn drill, rotary, other)

Water use: Domestic Municipal Stock Irrigation
Industrial Drainage Other: _____

Casing: _____ ft. to _____ ft. Type steel Size 3 ft wide X 6 ft deep
curbing

Casing: _____ ft. to _____ ft. Type _____ Size _____

Casing: _____ ft. to _____ ft. Type _____ Size _____

Perforated or Screened: Ft. _____ to ft. _____ Ft. _____ to ft. _____

Type of screen or perforations: _____

Static Water level, for non-flowing well: _____ feet.

Shut-in pressure, for flowing well: _____ lb./sq. in. on: _____ (date)

Pumping water level: _____ feet at _____ gal. per min.

How tested: _____

Length of test: _____

Remarks: (Gravel packing, cementing, packers, type of shut-off, depth of shut-off)

flowing spring

(over)


T. 35 R. 53 26
County Sheridan

MONTANA BUREAU OF MINES AND G.
Butte, Montana

RECEIVED
JAN 9 1962

WATER WELL LOG

STATE ENGINEER



Owner Joseph Eggen Address Plentywood Montana
Driller _____ Address _____

Date Started 1900 Date Completed 1900

Location: Sec. 26 T. 35 R. 53 ~~sec.~~ NW 1/4, SW 1/4

Type of well dug Equipment used shovel
(Dug, driven, bored, or drilled) (Churn drill, rotary, other)

Water use: Domestic Municipal Stock Irrigation
Industrial Drainage Other: _____

Casing: _____ ft. to _____ ft. Type Cement Curbing Size 5ft X 5ft X 9ft
Casing: _____ ft. to _____ ft. Type _____ Size _____
Casing: _____ ft. to _____ ft. Type _____ Size _____

Perforated or Screened: Ft. _____ to ft. _____ Ft. _____ to ft. _____

Type of screen or perforations: _____

Static Water level, for non-flowing well: _____ feet.

Shut-in pressure, for flowing well: _____ lb./sq. in. on: _____ (date)

Pumping water level _____ feet at _____ gal. per min.

How tested: _____

Length of test: _____

Remarks: (Gravel packing, cementing, packers, type of shut-off, depth of shut-off)

flowing spring

(over)

328026

#79

STATE OF MONTANA, ss.

County of Sheridan.

Filed this 29 day of

December A. D. 1961

at 1:30 o'clock P.M.

W. H. ...

County Recorder

Deputy

T. 35 R. 53 28

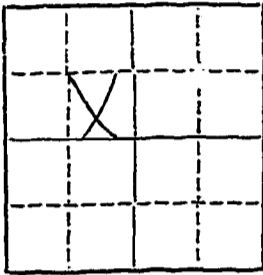
County Sheridan

MONTANA BUREAU OF MINES AND GEOLOGY
Butte, Montana

RECEIVED
JAN 2 1944

WATER WELL LOG

STATE ENGINEER



Owner Engineer M. Eggen Address Plentywood Mont

Driller same Address " "

Date Started June 25, 1944 Date Completed June 28, 1944

Location: Sec. 25 T. 35 R. 53 1/4 sec. SE 1/4 of NW 1/4

Type of well dug Equipment used spade
(Dug, driven, bored, or drilled) (Churn drill, rotary, other)

Water use: Domestic Municipal Stock Irrigation
Industrial Drainage Other: _____

Casing: 6 ft ft. to _____ ft. Type wood Size 3 ft by 3 ft

Casing: _____ ft. to _____ ft. Type _____ Size _____

Casing: _____ ft. to _____ ft. Type _____ Size _____

Perforated or Screened: Ft. _____ to ft. _____ Ft. _____ to ft. _____

Type of screen or perforations: _____

Static Water level, for non-flowing well: _____ feet.

Shut-in pressure, for flowing well: _____ lb./sq. in. on: _____ (date)

Pumping water level surface feet at 5 gal. per min.

How tested: bucket

Length of test 1/2 hour

Remarks: (Gravel packing, cementing, packers, type of shut-off, depth of shut-off)
soft water

File No. _____

DUPLICATE

RECEIVED

MAY 20 1964

STATE OF MONTANA
ADMINISTRATOR OF GROUNDWATER CODE
OFFICE OF STATE ENGINEER

T. 35-N R. 54E

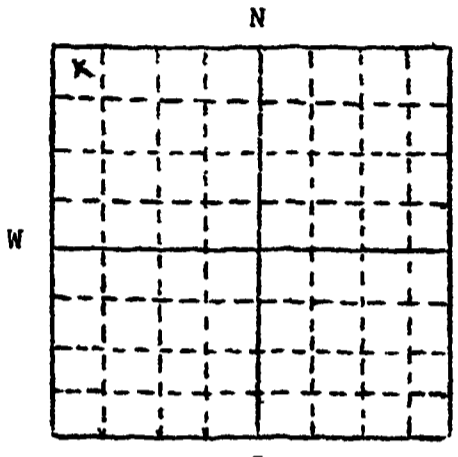
County Sheridan 3

RECORDED
JAN 15 1964

Declaration of Vested Groundwater Rights
(Under Chapter 237, Montana Session Laws, 1961)

1. Arthur F. Klepper, of Plantwood
(Name of Appropriator) (Address) (Town)

County of Sheridan State of Montana
have appropriated groundwater according to the Montana laws in effect prior to
January 1, 1962, as follows:



NW 1/4 NW Sec. 3 T. 35 R. 54
Indicate point of appropriation
and place of use, if possible.
Each small square represents 10
acres.

- 2. The beneficial use on which the claim is based
household-livestock-spraying-irrigating
- 3. Date or approximate date of earliest beneficial
use; and how continuous the use has been 1915
- 1963
- 4. The amount of groundwater claimed (in miner's
inches or gallons per minute) 10 gal per
minute
- 5. If used for irrigation, give the acreage and
description of the lands to which water has
been applied and name of the owner thereof
irrigating garden on well
site
- 6. The means of withdrawing such water from the
ground and the location of each well or other
means of withdrawal cylinder located

- 7. The date of commencement and completion of the construction of the well, wells, or
other works for withdrawal of groundwater 1915
- 8. The depth of water table 120 ft
- 9. So far as it may be available, the type, size and depth of each well or the general
specifications of any other works for the withdrawal of groundwater
4 inch steel casing - 240 ft deep
- 10. The estimated amount of groundwater withdrawn each year 500,000 gallons
- 11. The log or formations encountered in the drilling of each well if available
not available to my knowledge
- 12. Such other information of a similiar nature as may be useful in carrying out the
policy of this act, including reference to book and page of any county record
none to my knowledge

Signature of Owner Arthur F. Klepper

Date 12-31-63

Three copies to be filed by the owner with the County Clerk and Recorder of the County
in which the well is located.
Please answer all questions. If not applicable, so state, otherwise the form will be
returned.

#446

334911

STATE OF MONTANA, ss.
County of Sheridan.

Filed this 31 day of
December A. D. 1963
at 1:00 o'clock P. M.

[Signature]
County Recorder

Deputy

[Faint vertical text, possibly a stamp or recording information]

[Faint vertical text, possibly a stamp or recording information]

File No. _____

T. ~~36~~ ³⁵ N R ~~54~~ ⁵⁴

DUPLICATE

County Sheridan

STATE OF MONTANA
ADMINISTRATOR OF GROUNDWATER CODE
OFFICE OF STATE ENGINEER

RECEIVED
JAN 15 1964

Notice of Completion of Groundwater Appropriation
Without Well

(Under Chapter 237 Montana Session Laws, 1961)

Date of Appropriation of Groundwater 1908

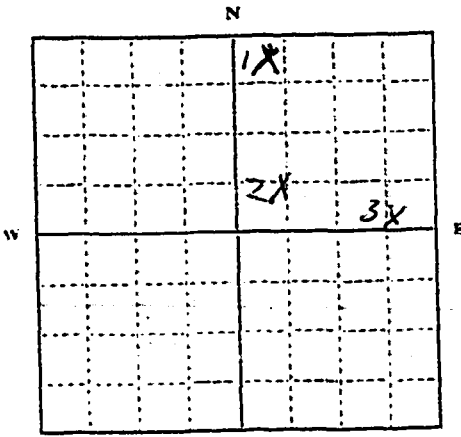
Owner Arthur F. Steffen Address Plentywood Mont.

Contractor (if any) none

Address of Contractor does not apply

Date Started unknown Date Completed does not apply

Describe means of obtaining groundwater without a well "as by sub-irrigation and other natural processes". Include depth to water when applicable. springs



1 NW 1/4 NE 1/4 S
2 S 1/2 NE 1/4
3 S.E. 1/4 NE 1/4 Sec. 3 T. 35 R. 54

Indicate point of appropriation and place of use, if possible.

Quantity of water developed and used with explanation of method used to measure or estimate such amount. If use is intermittent

estimate approximate lengths of periods of use continuous

at an estimated rate of 10 gallons per minute.

Signature of Owner Arthur F. Steffen

Date 12-31-63

This form to be prepared by contractor (if any), otherwise by the owner.

Three copies of this notice are to be filed with the County Clerk and Recorder of the county in which the works are located.

Please answer all questions. If not applicable, so state, otherwise the form will be returned.

Original to the County Clerk and Recorder; duplicate to the State Engineer; Triplicate to the Montana Bureau of Mines and Geology and Quadruplicate for the Appropriator.

334909

#444

STATE OF MONTANA, ss.
County of Sheridan.

Faced this 31 day of
December A. D. 1913.

at 1:00 o'clock P. M.

J. A. Nelson
County Recorder

Deputy

File No. _____

T. 35 N. R. 54 E

DUPLICATE

County Sheridan

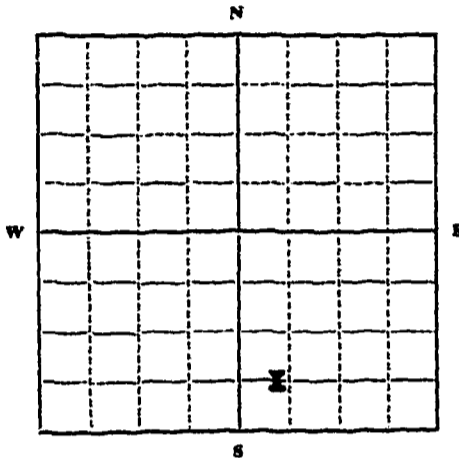
STATE OF MONTANA
ADMINISTRATOR OF GROUNDWATER CODE
OFFICE OF STATE ENGINEER

*Rec'd 12/5/62
State Engineer*

Declaration of Vested Groundwater Rights

(Under Chapter 237, Montana Session Laws, 1961)

1. Frode A. & Helen Jensen of 415 Glenwood Ave. Plentywood
(Name of Appropriator) (Address) (Town)
County of Sheridan State of Montana
have appropriated groundwater according to the Montana laws in effect prior to January 1, 1962, as follows:



SW SE 1/4 Sec. 7 T. 35 R. 54

Indicate point of appropriation and place of use, if possible. Each small square represents 10 acres.

2. The beneficial use on which the claim is based livestock and household

3. Date or approximate date of earliest beneficial use; and how continuous the use has been approximately 1918
til the present time

4. The amount of groundwater claimed (in miner's inches or gallons per minute) not tested in my time

5. If used for irrigation, give the acreage and description of the lands to which water has been applied and name of the owner thereof

6. The means of withdrawing such water from the ground and the location of each well or other means of withdrawal windmill

7. The date of commencement and completion of the construction of the well, wells, or other works for withdrawal of groundwater no record

8. The depth of water table 265 feet

9. So far as it may be available, the type, size and depth of each well or the general specifications of any other works for the withdrawal of groundwater drilled, six inch, 265 feet

10. The estimated amount of groundwater withdrawn each year no estimate

11. The log of formations encountered in the drilling of each well if available not available

12. Such other information of a similar nature as may be useful in carrying out the policy of this act, including reference to book and page of any county record

Signature of Owner Frode A Jensen
Date 12-9-62

Three copies to be filed by the owner with the County Clerk and Recorder of the county in which the well is located.

Please answer all questions. If not applicable, so state, otherwise the form will be returned.

Original to the County Clerk and Recorder; duplicate to the State Engineer; Triplicate to the Montana Bureau of Mines and Geology, and Quaduplicate for the Appropriator.

230995

#101

STATE OF MONTANA } ss.
County of Sheridan

Filed this 4 day of

Dec. A. D. 1962

at 2:30 o'clock P. M.

A. D. Shook
County Recorder

By Myrtle Hallin
Deputy

RECEIVED
OCT 1 1958
STATE ENGINEER

T. 25 N R. 54 E
County Judith

MONTANA BUREAU OF MINES AND GEOLOGY
Butte, Montana

WATER WELL LOG

	X	

Owner Keith B. Johnson Address Montpelier, Mont.

Driller Lagerquist Drilling Co. Address Montpelier, Mont.
Gust B. Lagerquist

Date Started 2/4/57 Date Completed 9/4/57

Location: Sec. 15 T. 25 R. 54 1/4 sec. 22 1/2 NW 1

Type of well Drilled Equipment used Churn-Drill
(Dug, driven, bored, or drilled) (Churn drill, rotary, other)

Water use: Domestic Municipal Stock Irrigation
Industrial Drainage Other: _____

Casing: 4 1/2 ft. to _____ ft. Type 2 1/2" steel Size 4"

Casing: _____ ft. to _____ ft. Type _____ Size _____

Casing: _____ ft. to _____ ft. Type _____ Size _____

Perforated or Screened: Ft. 3 1/2 to ft. 4 1/2 Ft. _____ to ft. _____

Type of screen or perforations 3/8" mesh

Static Water level, for non-flowing well: 30 feet.

Shut-in pressure, for flowing well: _____ lb./sq. in. on: _____ (date) _____

Pumping water level: 21 feet at _____ gal. per min.

How tested: _____

Length of test: 10 min.

Remarks: (Gravel packing, cementing, packers, type of shut-off, depth of shut-off)


(over)

RECEIVED
OCT 1 1958
STATE ENGINEER

MONTANA BUREAU OF MINES AND GEOLOGY
Butte, Montana

T. 33 R. 5A
County Blaine

WATER WELL LOG



Owner Raymond E. Johnson Address Blaine, Montana

Driller Logan Drilling Co. Address Blaine, Montana

Date Started 9/1/51 Date Completed 9/1/51

Location: Sec. 15 T. 33 R. 5A 1/4 sec. 32 1/2 33 1/2

Type of well Drilled Equipment used Churn Drill
(Dug, driven, bored, or drilled) (Churn, drill, rotary, other)

Water use: Domestic Municipal Stock Irrigation
Industrial Drainage Other: _____

Casing: 3/4 ft. to _____ ft. Type 1 1/2" Steel Size 4 ft

Casing: _____ ft. to _____ ft. Type _____ Size _____

Casing: _____ ft. to _____ ft. Type _____ Size _____

Perforated or Screened: Ft. 32 to ft. 34 Ft. _____ to ft. _____

Type of screen or perforations 3 rows of perforations regular tooth cast

Static Water level, for non-flowing well: 30 feet.

Shut-in pressure, for flowing well: _____ lb./sq. in. on: _____ (date) May

Pumping water level _____ feet at 350 gal. per min.

How tested: Flow test

Length of test: 10 hrs.

Remarks: (Gravel packing, cementing, packers, type of shut-off, depth of shut-off)

(over)

File No. _____

T. 35 N. R. 54

DUPLICATE

County Sheridan

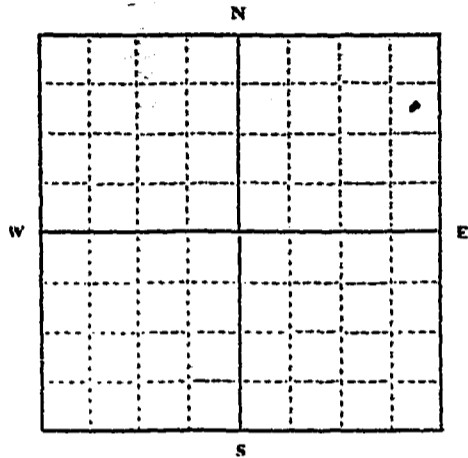
STATE OF MONTANA
ADMINISTRATOR OF GROUNDWATER CODE
OFFICE OF STATE ENGINEER

RECORDED
JAN 15 1964
STATE ENGINEER

Declaration of Vested Groundwater Rights

(Under Chapter 237, Montana Session Laws, 1961)

I, Roy Johnson, of Plentywood,
(Name of Appropriator) (Address) (Town)
County of Sheridan State of Montana
have appropriated groundwater according to the Montana laws in effect prior to January 1, 1962, as follows:



SE 1/4 NE 1/4 Sec. 14, T. 35, R. 54

Indicate point of appropriation and place of use, if possible. Each small square represents 10 acres.

- 2. The beneficial use on which the claim is based For dairy, household, watering cattle and garden
- 3. Date or approximate date of earliest beneficial use; and how continuous the use has been Since 1957. Continuously
- 4. The amount of groundwater claimed (in miner's inches or gallons per minute) 7 gal. per minute
- 5. If used for irrigation, give the acreage and description of the lands to which water has been applied and name of the owner thereof Small garden - approx. 5 acres
- 6. The means of withdrawing such water from the ground and the location of each well or other means of withdrawal Jet Pump SE 1/4 NE 1/4 - Sect. 14 - T. 35 - R. 54

- 7. The date of commencement and completion of the construction of the well, wells, or other works for withdrawal of groundwater October 1957
- 8. The depth of water table 10 ft. from ground level
- 9. So far as it may be available, the type, size and depth of each well or the general specifications of any other works for the withdrawal of groundwater 6.0 feet deep - 6" casing
- 10. The estimated amount of groundwater withdrawn each year 400,000 gallons
- 11. The log of formations encountered in the drilling of each well if available Do not know
- 12. Such other information of a similar nature as may be useful in carrying out the policy of this act, including reference to book and page of any county record None

Signature of Owner Roy Johnson

Date Dec. 26, 1963

Three copies to be filed by the owner with the County Clerk and Recorder of the county in which the well is located.

Please answer all questions. If not applicable, so state, otherwise the form will be returned.

Original to the County Clerk and Recorder; Duplicate to the State Engineer; Triplicate to the Montana Bureau of Mines and Geology, and Quadruplicate for the Appropriator.

#452

334917

STATE OF MONTANA, ss.

County of Sheridan.

Filed this 31 day of December A. D. 1913.

at 1:00 o'clock P. M.

R. H. Neilsen
County Recorder

Deputy

File No. _____

T. 35 N. R. 54 S. 15

DUPLICATE

County _____

STATE OF MONTANA
ADMINISTRATOR OF GROUNDWATER CODE
OFFICE OF STATE ENGINEER DEC 3 1964

RECEIVED



Top of Ground
(Elev. above sea level 41 ft.)

Notice of Completion of Groundwater Appropriation by Means of Well

(Under Chapter 237, Montana Session Laws, 1961)

Owner Kieth Clawson Address Plentywood Mont

Driller Osmond Estens Address Antelope Mont

Date of Notice of Appropriation of Groundwater _____

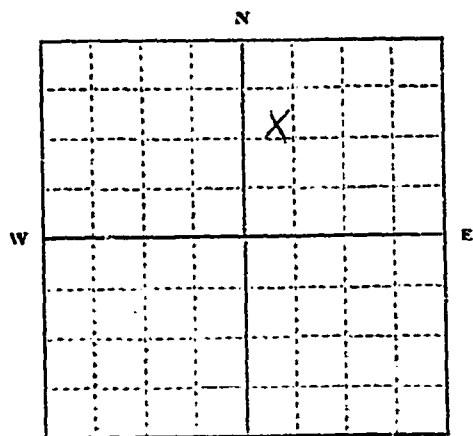
Date well started MAY 27, 1964 Date Completed JUN 30, 1964

Type of well Drilled Equipment Used Cable Tool
(dug, driven, bored or drilled) (Churn, drill, rotary or other)

Water Use: Domestic Municipal Other Irrigation
Industrial Drainage Stock

Indicate on the diagram the character and thickness of the different strata met with in drilling, such as soil, clay, shale, gravel, rock or sand, etc. Show depth at which water is encountered, thickness and character of water-bearing strata and height to which water rises in the well.

Size of Drilled Hole	Size and Weight of Casing	From (Feet)	To (Feet)	PERFORATIONS		
				Kind Size	From (Feet)	To (Feet)
4 in	4 in 11 lbs	47 clay				
		63 dolomite				
		10 ft. shale				
		11 ft. R. sand				
		131 ft.				



NW 1/4 NE Sec. 15 T. 35 R. 54
Indicate location of well and place of use, if possible. Each small square represents 10 acres.

Show exact depth of bottom.

134

Static Water Level for non-flowing Well 90 ft. feet.

Shut-in Pressure for Flowing Well _____

Pumping Water Level 90 feet at 5 gal. gal. per minute.

Discharge in gal. per min. of flowing well _____

How Tested Electric Length of Test Seven days

Remarks: (Gravel packing, cementing, packers, type of shutoff, location of place of use of groundwater if not at well, and any other similar pertinent information, including number of acres irrigated, if used for irrigation) _____

7064
Driller's License Number

Osmond Estens
Driller's Signature

This form to be prepared by driller, and three copies to be filed by the owner with the County Clerk and Recorder in the county in which the well is located.

Please answer all questions. If not applicable, so state, otherwise the form will be returned.

Original to the County Clerk and Recorder; duplicate to the State Engineer; Triplicate to the Montana Bureau of Mines and Geology and Quadruplicate for the Approprator.

38745

336877 #537

STATE OF MONTANA, }
County of Sheridan. } ss.

Filed this 28 day of
July A. D. 1964
at 12:20 o'clock P. M.

[Signature]
County Recorder

Deputy

File No. _____

DUPLICATE

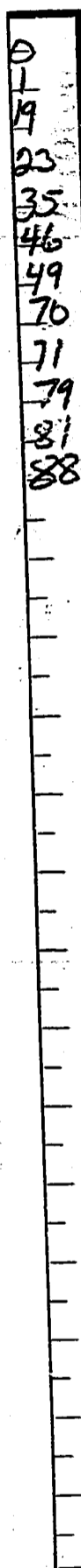
T 35 R 54 19

County _____

STATE OF MONTANA
ADMINISTRATOR OF GROUNDWATER
OFFICE OF STATE ENGINEER

Notice of Completion of Groundwater Appropriation by Means of Well

(Under Chapter 237, Montana Session Laws, 1961)



Top of Ground
(Elev. above sea level 2025)

0
19 GRAVEL
23 YELLOW CLAY
35 BLUE CLAY
46 SANDY BLUE CLAY
49 BLUE SANDSTONE
70 SANDY BLUE CLAY
71 SOFT COAL
79 BLUE CLAY
81 SANDSTONE
88 GRAVEL

Owner Lyle Madders Address Plentywood, Mont.

Driller Jensen Drilling Co Address Antelope, Montana

Date of Notice of Appropriation of Groundwater _____

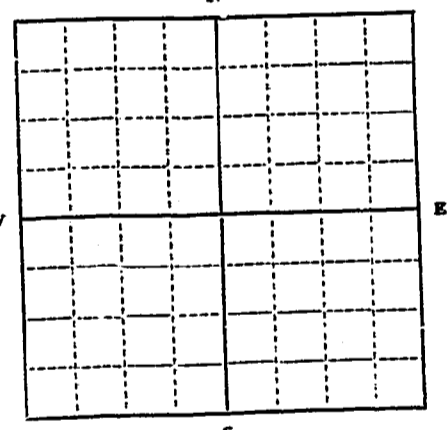
Date well started SEPT 26 Date Completed 29

Type of well DRILLED Equipment Used CHURN
(dug, driven, bored or drilled) (Churn, drill, rotary or other)

Water Use: Domestic Municipal Other Irrigation
Industrial Drainage Stock

Indicate on the diagram the character and thickness of the different strata met with in drilling, such as soil, clay, shale, gravel, rock or sand, etc. Show depth at which water is encountered, thickness and character of water-bearing strata and height to which water rises in the well.

Size of Drilled Hole	Size and Weight of Casing	From (Feet)	To (Feet)	PERFORATIONS		
				Kind Size	From (Feet)	To (Feet)
4 INCH	4 IN OD 4 1/2 O.D. 11 LBS PER FT	0	88	SLOTS 3/32 X 1	83	88



SE 1/4 NE Sec. 19 T 35 R 54
Indicate location of well and place of use, if possible. Each small square represents 10 acres.

Show exact depth of bottom.

Static Water Level for non-flowing Well 30 FT feet.

Shut-in Pressure for Flowing Well 0

Pumping Water Level 20 feet at 350 gpm gal. per minute. 1 HOUR

Discharge in gal. per min. of flowing well 0

How Tested precipitation pump Length of Test 24 hrs

Remarks: (Gravel packing, cementing, packers, type of shutoff, location of place of use of groundwater: if not at well, and any other similar pertinent information, including number of acres irrigated, if used for irrigation) NONE

109
Driller's License Number
Jensen Drilling Co
Driller's Signature

This form to be prepared by driller, and three copies to be filed by the owner with the County Clerk and Recorder in the county in which the well is located.

Please answer all questions. If not applicable, so state, otherwise the form will be returned.

Original to the County Clerk and Recorder; duplicate to the State Engineer; Triplicate to the Montana Bureau of Mines and Geology and Quadruplicate for the Appropriator.

334915

#450

STATE OF MONTANA, } ss.
County of Sheridan.

Filed this 31 day of
November A. D. 19 63
at 1:00 o'clock P. M.

[Signature]
County Recorder

Deputy

File No. _____

T 35 N R 54 19

DUPLICATE

County _____

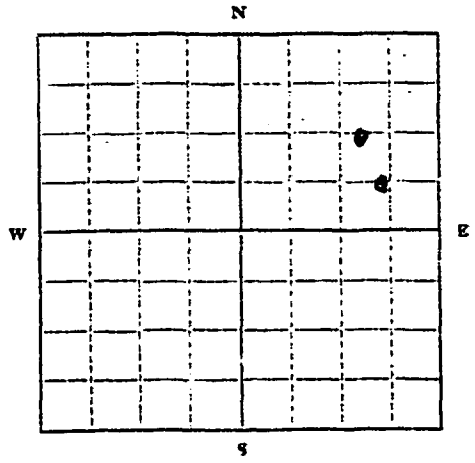
STATE OF MONTANA
ADMINISTRATOR OF GROUNDWATER CODE
OFFICE OF STATE ENGINEER

JAN 15 1964

Declaration of Vested Groundwater Rights

(Under Chapter 237, Montana Session Laws, 1961)

1. Lyle Lyle Medders, of Plentywood, Montana
(Name of Appropriator) (Address) (Town)
County of Sheridan State of Montana
have appropriated groundwater according to the Montana laws in effect prior to January 1, 1962, as follows:



SE 1/4 NE Sec 19 T 35 R 54

Indicate point of appropriation and place of use, if possible. Each small square represents 10 acres.

2. The beneficial use on which the claim is based
Domestic, Stock and some Irrigation
3. Date or approximate date of earliest beneficial use; and how continuous the use has been. One well is used for stock and irrigating trees. The other Domestic, stock, and trees.
4. The amount of groundwater claimed (in miner's inches or gallons per minute). 54 gal.
5. If used for irrigation, give the acreage and description of the lands to which water has been applied and name of the owner thereof
Both for trees and garden
6. The means of withdrawing such water from the ground and the location of each well or other means of withdrawal
One well a pump jack
One well a submersible pump
7. The date of commencement and completion of the construction of the well, wells, or other works for withdrawal of groundwater.
May 1953
April 1962
8. The depth of water table.
35 ft on both wells
9. So far as it may be available, the type, size and depth of each well or the general specifications of any other works for the withdrawal of groundwater.
One well 76 ft. 4 inch casing
One well 80 ft 4 inch casing
10. The estimated amount of groundwater withdrawn each year. 3,600
One well 200gal in winter
7500 in summer The other 3500 winter 15,000 summer
11. The log of formations encountered in the drilling of each well if available.
Gravel, yellow clay Blue clay, sandstone, coal clay gravel
12. Such other information of a similar nature as may be useful in carrying out the policy of this act, including reference to book and page of any county record.

Signature of Owner Lyle Medders
Date December 30, 1963

Three copies to be filed by the owner with the County Clerk and Recorder of the county in which the well is located.
Please answer all questions. If not applicable, so state, otherwise the form will be returned.
Original to the County Clerk and Recorder; duplicate to the State Engineer; Triplicate to the Montana Bureau of Mines and Geology, and Quadruplicate for the Appropriator.

334914

#449

STATE OF MONTANA, ss.

County of Sheridan

Filed this 31 day of December A. D. 1923.

at 1:00 o'clock P.M.

L. A. Nelson
County Recorder

Deputy

RECORDED
INDEXED
MAY 10 1924
SHERIDAN COUNTY

RECORDED
INDEXED
MAY 10 1924
SHERIDAN COUNTY

File No. _____

T. 35 N R. 51 W

DUPLICATE

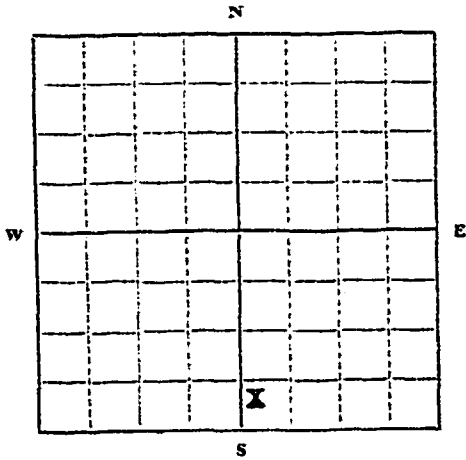
County _____

STATE OF MONTANA
ADMINISTRATOR OF GROUNDWATER CODE
OFFICE OF STATE ENGINEER

Declaration of Vested Groundwater Rights

(Under Chapter 237, Montana Session Laws, 1961)

I, Roy W. Mann, of Box 352 Plentywood
(Name of Appropriator) (Address) (Town)
County of Sheridan State of Montana
have appropriated groundwater according to the Montana laws in effect prior to January 1, 1962, as follows:



SW 1/4 SE Sec 30 T55 R54

Indicate point of appropriation and place of use, if possible. Each small square represents 10 acres.

- The beneficial use on which the claim is based. Livestock
- Date or approximate date of earliest beneficial use; and how continuous the use has been. Earliest date about 1916
Used continuous except for about five or six years between 1930 to 1938
- The amount of groundwater claimed (in miner's inches or gallons per minute). for use of about 100 head of livestock
- If used for irrigation, give the acreage and description of the lands to which water has been applied and name of the owner thereof. None used for irrigation
- The means of withdrawing such water from the ground and the location of each well or other means of withdrawal. Pump
- The date of commencement and completion of the construction of the well, wells, or other works for withdrawal of groundwater. This information not available.
- The depth of water table. 100 ft.
- So far as it may be available, the type, size and depth of each well and the general specifications of any other works for the withdrawal of groundwater. Drilled well. Size 4" steel casing
100 ft. deep. About 85 feet of water.
- The estimated amount of groundwater withdrawn each year. Not available
- The log of formations encountered in the drilling of each well if available. None available
- Such other information of a similar nature as may be useful in carrying out the policy of this act, including reference to book and page of any county record. none

Signature of Owner Roy W. Mann
Date Dec 13 - 1963

Three copies to be filed by the owner with the County Clerk and Recorder of the county in which the well is located.

Please answer all questions. If not applicable, so state, otherwise the form will be returned.

Original to the County Clerk and Recorder; duplicate to the State Engineer; Triplicate to the Montana Bureau of Mines and Geology, and Quadruplicate for the Appropriator.

32959

334567

#257

STATE OF MONTANA, } ss.
County of Sheridan.

Filed this 13 day of

Dec. A. D. 1962

at 4:30 o'clock P M.

L. P. Nelson
County Recorder

Deputy

File No. _____

T. 35 R. 54

DUPLICATE

County Sheridan

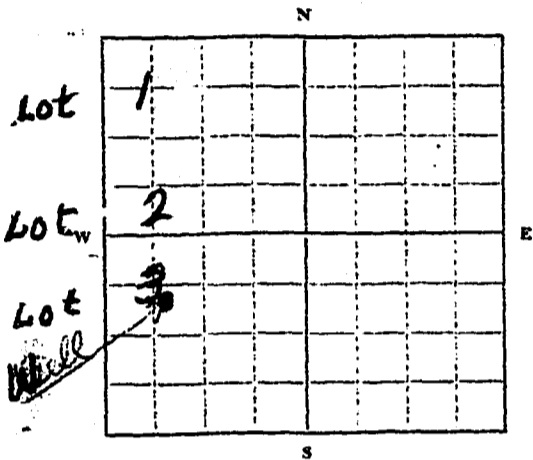
STATE OF MONTANA
ADMINISTRATOR OF GROUNDWATER CODE
OFFICE OF STATE ENGINEER

RECEIVED
JAN 15 1964
STATE ENGINEER

Declaration of Vested Groundwater Rights

(Under Chapter 237, Montana Session Laws, 1961)

I, A. L. Medders, of Plentywood
(Name of Appropriator) (Address) (Town)
County of Sheridan State of Montana
have appropriated groundwater according to the Montana laws in effect prior to January 1, 1962, as follows:



Lot 3 Sec. 31 T. 35 R. 54

Indicate point of appropriation and place of use, if possible. Each small square represents 10 acres.

2. The beneficial use on which the claim is based Stock Water Well

3. Date or approximate date of earliest beneficial use; and how continuous the use has been. This is used for stock only at present. It may not be used for long period depending on land use for pasture.

4. The amount of groundwater claimed (in miner's inches or gallons per minute) _____

5. If used for irrigation, give the acreage and description of the lands to which water has been applied and name of the owner thereof _____

None

6. The means of withdrawing such water from the ground and the location of each well or other means of withdrawal _____

Hand Pump

7. The date of commencement and completion of the construction of the well, wells, or other works for withdrawal of groundwater 1916

8. The depth of water table _____

9. So far as it may be available, the type, size and depth of each well or the general specifications of any other works for the withdrawal of groundwater. Bound 20 in. One hundred twenty five feet

10. The estimated amount of groundwater withdrawn each year varies with use

11. The log of formations encountered in the drilling of each well if available Not available

12. Such other information of a similar nature as may be useful in carrying out the policy of this act, including reference to book and page of any county record _____

Signature of Owner A. L. Medders
Date Dec. 21st 63

Three copies to be filed by the owner with the County Clerk and Recorder of the county in which the well is located.

Please answer all questions. If not applicable, so state, otherwise the form will be returned.

Original to the County Clerk and Recorder; duplicate to the State Engineer; Triplicate to the Montana Bureau of Mines and Geology, and Quadruplicate for the Appropriator.

334916

NOT FOR FILE

#451

STATE OF MONTANA, ss.

County of Sheridan

Filed this 31 day of

December A. D. 1923.

at 1:00 o'clock P. M.

R. M. Nelson
County Recorder

Deputy

RECORDED
INDEXED
DEC 31 1923