

I hereby certify that the within
 was filed at my office on this 3/6/34
 City of ~~Philadelphia~~ *Philadelphia*, D.
 and ~~in~~ *in* ~~the~~ *the* ~~County~~ *County* ~~of~~ *of* ~~Philadelphia~~ *Philadelphia*
 at the City and County of Philadelphia
 this 6th day of March 1934.
 Margaret Bond

RECEIVED
JAN 2 1964

DECLARATION OF VESTED GROUNDWATER RIGHTS
Montana Session Laws, 1961)

2. The beneficial use on which the claim is based

The amount of groundwater claimed (in
minutes)

A 6x6 grid with handwritten numbers. The number '3' is written in the second row from the top, fourth column from the left. The number '2' is written in the third row from the top, fifth column from the left.

County Butte

STATE OF MONTANA
ADMINISTRATOR OF GROUNDWATER CODE
OFFICE OF STATE ENGINEER

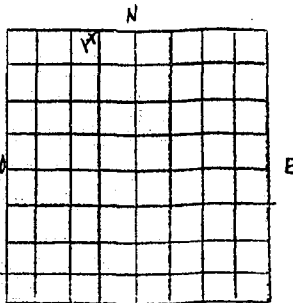
RECEIVED
JAN 2 1964

STATE ENGINEER

DECLARATION OF VESTED GROUNDWATER RIGHTS
(Under Chapter 237, Montana Session Laws, 1961)

1. Mrs. Mrs. Hughes Adams, of 723 Yale Butte
(name of appropriator) (address) (Town)

County of Silver Bow, State of Montana, have appropriated groundwater according to the Montana Laws in effect prior to Jan. 1, 1962, as follows:



N.W. 1/4 Sec 30 T 2 R 7 W

Indicate point of appropriation and place of use, if possible. Each small square represents 10 acres.

Owsley W 1/2 20-2
1-B

2. The beneficial use on which the claim is based Domestic
3. Date or approximate date of earliest beneficial use; and how continuous the use has been 1960
4. The amount of groundwater claimed (in miner's inches or gallons per minute) About 15 gal per min
5. If used for irrigation, give the acreage & description of the lands to which water has been applied & name of the owner thereof Not used
6. The means of withdrawing such water from the ground and the location of each well or other means of withdrawal gravity flow
7. The date of commencement and completion of the construction of the well, wells, or other works for withdrawal of groundwater About 1960
8. The depth of water table About 5 ft
9. So far as it may be available, the type, size and depth of each well or the general specifications of any other works for the withdrawal of groundwater gravity flow
10. The estimated amount of groundwater withdrawn each year 5,000,000 gal
11. The log of formations encountered in the drilling of each well if available None

12. Such other information of a similar nature as may be useful in carrying out the policy of this act, including reference to book and page of any Co. record None

Date 12-30-63 Signature of Owner Hughes B Adams

STATE OF MONTANA) ss Hughes B Adams and Hughes Adams
COUNTY OF SILVER BOW) Hughes B Adams having first been duly
sworn, depose I and say that I he is of

lawful age and the appropriator of and
Claimant of the order and water right mentioned in the foregoing declaration of vested groundwater rights and the person whose name subscribed thereto, as the appropriator and claimant, that I he is know the contents of said foregoing notice & that the matters & things therein stated are true. Arthur O Hall Notary Public

Subscribed and sworn to before me this 31st day of December, 19 63
Notary public for the St. of Montana, residing at Butte Montana
Commission expires June 20, 1966

18156

STATE OF MONTANA
ADMINISTRATOR OF GROUNDWATER CODE
OFFICE OF STATE ENGINEER

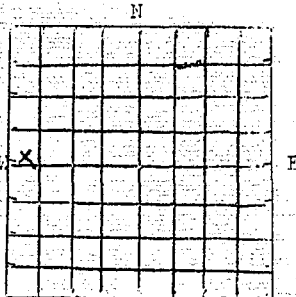
County

T 2 N R 7 W 30
Silver Bow
RECEIVED
DEC 17 1963

DECLARATION OF VESTED GROUNDWATER RIGHTS

(Under Chapter 237, Montana Session Laws, 1961) STATE ENGINEER/

1. Blago Kilibardo, of Box 96 Basen Creek
(Name of Appropriator) (Address) (Town)
County of Silver Bow, State of Montana, have appropriated groundwater according to the Montana laws in effect prior to January 1, 1962, as follows:



1/4 Sec 36 T 2 N R 7 W
Indicate point of appropriation and place of use, if possible. Each small square represents 10 acres.

2. The beneficial use on which the claim is based for stock watering
3. Date or approximate date of earliest beneficial use; and how continuous the use has been July 14, 1961
4. The amount of groundwater claimed (in miner's inches or gallons per minute) for stock 6 gal. per minute
5. If used for irrigation, give the acreage and description of the lands to which water has been applied and name of the owner thereof Natural running stream 250 ft. from McCabe Road
6. The means of withdrawing such water from the ground and the location of each well or other means of withdrawal

7. The date of commencement and completion of the construction of the well, wells, or other works for withdrawal of groundwater July 14, 1961
8. The depth of water table 3 ft. depth 7 ft. depth running stream
9. So far as it may be available, the type, size and depth of each well or the general specifications of any other works for the withdrawal of groundwater running spring water
10. The estimated amount of groundwater withdrawn each year 6 inch 4' deep
11. The log of formations encountered in the drilling of each well if available Salt & natural gas granite conglomerate rock
12. Such other information of a similar nature as may be useful in carrying out the policy of this act, including reference to book and page of any county record

Signature of Owner

Date

STATE OF MONTANA) ss
COUNTY OF SILVER BOW)

_____ having first been duly sworn,
depose and say that _____ he _____ of lawful age and _____
the appropriator _____ and claimant _____ of the order and water right mentioned in the
foregoing declaration of vested groundwater rights and the person whose name
subscribed thereto, as the appropriator and claimant, that he _____ know
the contents of said foregoing notice and that the matters and things therein stated are
true.

Subscribed and sworn to before me, this _____ day of _____, 1963

Notary public for the State of Montana, residing at _____

Commission expires _____

9722

748 745

STATE OF MONTANA,
COUNTY OF SILVER BOW. } ss.
I hereby certify that the within instrument
was filed at my office on the _____ day of _____
_____ day of _____ A. D. 19____, at
_____ minutes past _____ o'clock _____
_____ my hand _____
_____ WILLIAM T. RICHMAN,
County Clerk and Recorder.
By _____

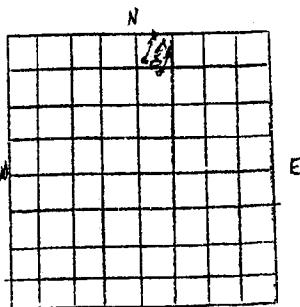
STATE OF MONTANA
ADMINISTRATOR OF GROUNDWATER CODE
OFFICE OF STATE ENGINEERJAN 3 1964
STATE ENGINEER

DECLARATION OF VESTED GROUNDWATER RIGHTS

(Under Chapter 237, Montana Session Laws, 1961)

1 Andrew & Josalie Kinsack, of Dustin Creek Rd. Butte
(name of appropriator) (address) (Town)

County of Silver Bow, State of Montana, have appropriated groundwater according to the Montana Laws in effect prior to Jan. 1, 1962, as follows:

NE 1/4 Sec 30 T 2N R 7W
Indicate point of appropriation
and place of use, if possible.
Each small square represents 10
acres.

2. The beneficial use on which the claim is based
Domestic Water & Ranch
3. Date or approximate date of earliest beneficial use; and how continuous the use has been
1916
4. The amount of groundwater claimed (in miner's inches or gallons per minute)
100 miner's inches
5. If used for irrigation, give the acreage & description of the lands to which water has been applied & name of the owner thereof
irrigation 100 acres
SW 1/4 of Sec 19 T 2N R 7W
6. The means of withdrawing such water from the ground and the location of each well or other means of withdrawal
natural flowing springs
7. The date of commencement and completion of the construction of the well, wells, or other works for withdrawal of groundwater
8. The depth of water table 0 to .05 ft.
9. So far as it may be available, the type, size and depth of each well or the general specifications of any other works for the withdrawal of groundwater
three springs which flow by gravity into
basin of Sec 19
10. The estimated amount of groundwater withdrawn each year 50,560,000 miner's inches
11. The log of formations encountered in the drilling of each well if available
unknown
12. Such other information of a similar nature as may be useful in carrying out the policy of this act, including reference to book and page of any Co. record

Date 1-2-64Signature of Owner Andrew & Josalie KinsackSTATE OF MONTANA
COUNTY OF SILVER BOWss _____ having first been duly
sworn, depose _____ and say that _____ oflawful age and _____ the appropriator _____ and
Claimant _____ of the order and water right mentioned in the foregoing declar-
ation of vested groundwater rights and the person _____ whose name _____ subscribed
thereto, as the appropriator and claimant, that _____ he _____ know _____ the
contents of said foregoing notice & that the matters & things therein stated
are true.Subscribed and sworn to before me this _____ day of _____, 19 _____
Notary public for the St. of Montana, residing at _____
Commission expires _____

20 1374

PROPERTY OF SILVER BOW } ss.
I hereby certify that the within inst.
is a true and correct copy of the
file of _____
QUEST BY _____

Hazel McLean

GW 4

County

T ^{2N} R ^{7W} Silverbow 32

STATE OF MONTANA
ADMINISTRATOR OF GROUNDWATER CODE
OFFICE OF STATE ENGINEER

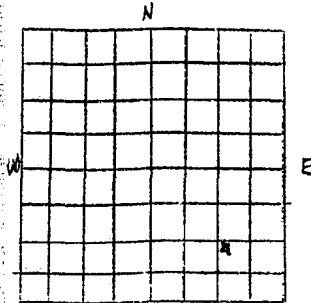
JAN 3 1964

STATE ENGINEER

DECLARATION OF VESTED GROUNDWATER RIGHTS
(Under Chapter 237, Montana Session Laws, 1961)

1. Elmer + Violet Fuhrmann, of 1100 Carolina Gutten
(name of appropriator) (address) (Town)

County of Silver Bow, State of Montana, have appropriated groundwater according to the Montana Laws in effect prior to Jan. 1, 1962, as follows:



E 1/4 Sec 32 T 2N R 7W
Indicate point of appropriation
and place of use, if possible.
Each small square represents 10
acres.

2. The beneficial use on which the claim is based
Domestic + Placer mining
3. Date or approximate date of earliest beneficial use; and how continuous the use has been
1956 Continuous use
4. The amount of groundwater claimed (in miner's inches or gallons per minute)
20 gallons per minute
5. If used for irrigation, give the acreage & description of the lands to which water has been applied & name of the owner thereof
NOT for Irrigation
6. The means of withdrawing such water from the ground and the location of each well or other means of withdrawal
Electric pump
7. The date of commencement and completion of the construction of the well, wells, or other works for withdrawal of groundwater
1956
8. The depth of water table
15 Feet
9. So far as it may be available, the type, size and depth of each well or the general specifications of any other works for the withdrawal of groundwater
Drilled - 6 inch casing - 40 feet deep
10. The estimated amount of groundwater withdrawn each year
1,500,000 gallons
11. The log of formations encountered in the drilling of each well if available
None
12. Such other information of a similar nature as may be useful in carrying out the policy of this act, including reference to book and page of any Co. record
None

Date _____ Signature of Owner Elmer + Violet Fuhrmann

STATE OF MONTANA) ss Violet I. Fuhrmann having first been duly
COUNTY OF SILVER BOW) sworn, depose _____ and say that _____ he _____ of

lawful age and _____ the appropriator _____ and
Claimant _____ of the order and water right mentioned in the foregoing declaration of vested groundwater rights and the person whose name _____ subscribed thereto, as the appropriator and claimant, that _____ he _____ know _____ the contents of said foregoing notice & that the matters & things therein stated are true.

Subscribed and sworn to before me this 3 day of Jan, 1964
Notary public for the St. of Montana, residing at _____
Commission expires _____

My Commission Expires January 14, 1966

21590

251371

Y OF SILVER BOW. } us.

Church certify that the within instr. is
correct at the time on the

35 Jan 3 1940

Margaret Lowe

File No.

DEC 12 1966

T. R.

QUADRUPLICATE

LOG

 Blk.
 Elevation
 Cont.
 Direction
 Dicker

 STATE OF MONTANA
 ADMINISTRATOR OF GROUNDWATER CODE
 OFFICE OF STATE ENGINEER
County Silver Bow

Top of Ground

(Elev. above sea level 5565)

0' to 8' clay and sand

8' to 24' fine silty sand

24' to 28' silty sand
and water28' to 34' coarse clean
sand and water

Notice of Completion of Groundwater Appropriation by Means of Well

DEVELOPED AFTER JANUARY 1, 1962

(Under Chapter 237, Montana Session Laws, 1961)

Owner A. J. Sanifer Address Butte, MontanaDriller Wesley McCallum, Inc. Butte, Montana

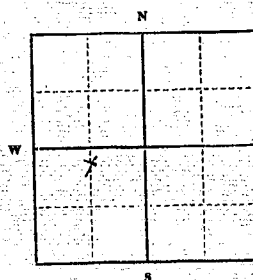
Date of Notice of appropriation of groundwater

Date well started 3/10/66 Date completed 3/11/66
 Type of well drilled Equipment used churn drill
 (Dug, Driven, bored or drilled) (Churn drill, rotary or other)

 Water use: Domestic ☐ Municipal ☐ Stock ☒ Irrigation ☒
 Industrial ☐ Drainage ☐ Other ☐

Indicate on the diagram the character and thickness of the different strata met with in drilling, such as soil, clay, shale, gravel, rock or sand, etc. Show depth at which water is encountered, thickness and character of water-bearing strata and height to which the water rises in the well.

Size of Drilled Hole	Size and Weight of Casing	From (Feet)	To (Feet)	PERFORATIONS		
				Kind Size	From (Feet)	To (Feet)
6"	6" 19'	0'	34'	cutting torch	29'	34'

Static Water Level for non-flowing well 10 feet.

Shut-in Pressure for Flowing Well

Pumping Water Level 15' feetat 20 gal. per minute.

Discharge in gal. per min. of flowing well

How Tested bailerLength of Test two hours

Remarks: (Gravel packing, cementing, packers, type of shutoff)

Indicate location of well and place of use, if possible. Each small square represents 40 acres.

(Continue on reverse side)

USE—If used for irrigation, industrial, drainage or other. Explain, state number of acres and location or other data (i.e.: Lot, Block and Addition).

34'

Show exact depth of bottom.

This form to be prepared by driller, and three copies to be filed by the owner with the County Clerk and Recorder in the county in which the well is located, tissue copy to be retained by driller.

Please answer all questions. If not applicable, so state, otherwise the form will be returned.

Montana State License #

Driller's License Number

Driller's Signature

411427

270693

270693

STATE OF MONTANA
COUNTY OF SILVER BOW.

I hereby certify that the within instrument was
filed for record in my office on the 29th
day of April A.D. 1966
3 min. past 11 o'clock
recorded on page of Book

Boz. County, Montana. Attest
my hand and seal of said County.

WILLIAM T. DUFF
County Clerk

W. T. Duff

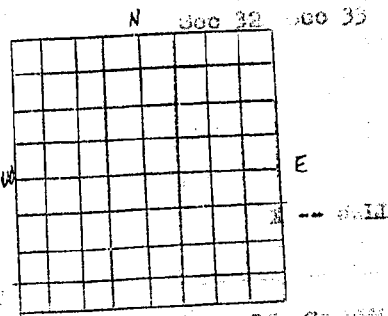
County Silver Bow

STATE OF MONTANA
ADMINISTRATOR OF GROUNDWATER CODE
OFFICE OF STATE ENGINEER

RECEIVED
JAN 2 1964

DECLARATION OF VESTED GROUNDWATER RIGHTS STATE ENGINEER
(Under Chapter 237, Montana Session Laws, 1961)

1. Rudolph Jokela and Sadie Jokela of 444 Main Park Street, Butte (Town)
as joint tenants (address)
(name of appropriator)
County of Silver Bow, State of Montana, have appropriated groundwater accord-
ing to the Montana Laws in effect prior to Jan. 1, 1962, as follows:



1/4 Sec T 28 R 7 N
Indicate point of appropriation
and place of use, if possible.
Each small square represents 10
acres. Spring located in
Golden Rod Survey Number
10748 approximately on line
between southeast quarter 32
and southwest quarter 33

2. The beneficial use on which the claim is based
Household, yard and domestic use
3. Date or approximate date of earliest bene-
ficial use; and how continuous the use has
been
since 1893 continuous use
4. The amount of groundwater claimed (in
miner's inches or gallons per minute)
seven gallons per minute
5. If used for irrigation, give the acreage
& description of the lands to which water
has been applied & name of the owner thereof
not used for irrigation Sadie and
Rudolph Jokela husband and wife
6. The means of withdrawing such water from
the ground and the location of each well or
other means of withdrawal underground
spring and rock and cement well approximately
on section line between Sec 32 and 33
7. The date of commencement and completion of the construction of the well, wells,
or other works for withdrawal of groundwater
July 10 1958 to July 15th 1958 retails rock and cement well set in spring
8. The depth of water table eight feet
9. So far as it may be available, the type, size and depth of each well or the
general specifications of any other works for the withdrawal of groundwater
well built in conjunction with flowing spring.

10. The estimated amount of groundwater withdrawn each year 1,260,000 gallons
11. The log of formations encountered in the drilling of each well if available
0 log as per log type of well construction

12. Such other information of a similar nature as may be useful in carrying out
the policy of this act, including reference to book and page of any Co. record
The record title to the above described property appears in Book 293 of Deeds
at Page 375, Records of Silver Bow County.
Date December 20 1963 Signature of Owner Rudolph Jokela Sadie Jokela

STATE OF MONTANA) ss Rudolph Jokela having first been duly
COUNTY OF SILVER BOW) Sadie Jokela
sworn, depose and say that he and she are of
lawful age and owners and the appropriator
Claimant of the order and water right mentioned in the foregoing declar-
ation of vested groundwater rights and the persons whose name he subscribed
thereto, as the appropriator and claimant, that he know the
contents of said foregoing notice & that the matters & things therein stated
are true. Rudolph Jokela Sadie Jokela

Subscribed and sworn to before me this 30 day of December, 1963
Notary public for the St. of Montana, residing at Butte, Montana
Commission expires September 10 1964

32
33

rd-

is

ne-
as

ge
ter
hereof

rom
ell or

rience
wells,

IND

r the
water

ns
lable

or

ng out
o. record
Deeds

Spokane

uly
of
id
declar-
bed
the
tated

3

18092

251227

STATE OF MONTANA, } ss.
COUNTY OF SILVER BOW, }

I hereby certify that the within instrument
was filed at my office on the
day of A. D. 19.....
..... minutes past o'clock
A.M. P.M.

WILLIAM T. DUCKHAM
County Clerk and Recorder
W. T. Duckham

File No.

QUADRUPLICATE

JUN 24 1969

T. 21 R. 7W

County: Silver Bow

LOG

STATE OF MONTANA
ADMINISTRATOR OF GROUNDWATER CODE
OFFICE OF STATE ENGINEER

Top of Ground

(Elev. above sea level: 5760)

0-15 FT
DECOMP. GRANITE, SAND, CLAY15-35 FT
BROWN GRANITE

35-76'

BROWNISH BLUE
GRANITE

Well Bottom

Notice of Completion of Groundwater Appropriation by Means of Well DEVELOPED AFTER JANUARY 1, 1962

(Under Chapter 237, Montana Session Laws, 1961)

Owner: Noel D. & Hazel J. Edwards Address: 2 Mile Cent. Drive

Driller: W. F. Kent Field Address:

Date of Notice of appropriation of groundwater:


Date well started: Date completed:

Type of well: Drilled Equipment used: Churn Drill
(Dug, driven, bored or drilled) (Churn drill, rotary or other)

Water use: Domestic ☒ Municipal ☐ Stock ☐ Irrigation ☐
Industrial ☐ Drainage ☐ Other ☐

Indicate on the diagram the character and thickness of the different strata met with in drilling, such as soil, clay, shale, gravel, rock or sand, etc. Show depth at which water is encountered, thickness and character of water-bearing strata and height to which the water rises in the well.

Size of Drilled Hole	Size and Weight of Casing	From (Feet)	To (Feet)	PERFORATIONS		
				Kind Size	From (Feet)	To (Feet)
	7 1/2"	0	76'			



1/4 Sec. T. R.
Indicate location of well and place of use, if possible. Each small square represents 40 acres.

Static Water Level for non-flowing well feet

Shut-in Pressure for Flowing Well feet

Pumping Water Level feet
at gal. per minute.

Discharge in gal. per min. of flowing well

How Tested: Bailing

Length of Test:

Remarks: (Gravel packing, cementing, packers, type of shutoff) Shut hole at 25' & 48' Making water

In well 51' down - To 30'

(Continue on reverse side)

USE—If used for irrigation, industrial, drainage or other. Explain, state number of acres and location or other data (i.e.: Lot, Block and Addition).

Show exact depth of bottom.

This form to be prepared by driller, and three copies to be filed by the owner with the County Clerk and Recorder in the county in which the well is located, tissue copy to be retained by driller.

Please answer all questions. If not applicable, so state, otherwise the form will be returned.

Driller's License Number

Driller's Signature

45, 315, 1A

File No.

RECEIVED

T. 2 N. R. 7 W.

QUADRUPLICATE

JUN 24 1969

County SILVER BUR

LOG

STATE OF MONTANA

ADMINISTRATOR OF GROUNDWATER CODE
OFFICE OF STATE ENGINEER

Top of Ground

(Elev. above sea level 5760)0-15 FT.
Decomp. Granite, Sand. Clay15-33 FT.
BROWN GRANITE33-76DANISH BLUE
GraniteWell Bottom**Notice of Completion of Groundwater
Appropriation by Means of Well**
DEVELOPED AFTER JANUARY 1, 1962

(Under Chapter 237, Montana Session Laws, 1961)

Owner Noel D. Hazel & Edw. J. Edwards Address 8 Mile Cont. DriveDriller W. F. Kent Field Address

Date of Notice of appropriation of groundwater

Date well started

Date completed

Type of well Drilled Equipment used Churn drill
(Dug, driven, bored or drilled) (Churn drill, rotary or other)Water use: Domestic ☒ Municipal ☐ Stock ☐ Irrigation ☐
Industrial ☐ Drainage ☐ Other ☐

Indicate on the diagram the character and thickness of the different strata met with in drilling, such as soil, clay, shale, gravel, rock or sand, etc. Show depth at which water is encountered, thickness and character of water-bearing strata and height to which the water rises in the well.

Size of Drilled Hole	Size and Weight of Casing	From (Feet)	To (Feet)	PERFORATIONS		
				Kind Size	From (Feet)	To (Feet)



Static Water Level for non-flowing well _____ feet.

Shut-in Pressure for Flowing Well _____

Pumping Water Level _____ feet

at 10 gal. per minute.

Discharge in gal. per min. of flowing well _____

How Tested Bulline

Length of Test _____

Remarks: (Gravel packing, cementing, packers, type of shutoff) Shot hole at25' & 48' Making waterFrom 51' on down to 76'1/4 Sec. T. R.
Indicate location of well and place of use, if possible. Each small square represents 40 acres.

(Continue on reverse side).

USE—If used for irrigation, industrial, drainage or other. Explain, state number of acres and location or other data (i.e.: Lot, Block and Addition).

Show exact depth of bottom.

This form to be prepared by driller, and three copies to be filed by the owner with the County Clerk and Recorder in the county in which the well is located, (issue copy to be retained by driller).

Please answer all questions. If not applicable, so state, otherwise the form will be returned.

Driller's License Number

Driller's Signature.

45,372

286703

STATE OF MONTANA } ss.
COUNTY OF SILVER BOW.

I hereby certify that the within instrument
was filed at my office on the 12th
day of August A. D. 1968 at
4:5 minutes past 2 o'clock P. M.
Attest my hand:

WILLIAM T. BUCKHAM,
County Clerk and Recorder.

Bill Shea

200

MONTANA WATER RESOURCES BOARD
RECEIVED

JUN 24 1969

GW 2

File No.

TRIPLICATE

Approved Stock Form—State Publishing Co., Helena, Montana—45642

LOG MONTANA WATER RESOURCES BOARD
RECEIVED
JAN 1967T. 2N R. 7W
County Silver BowSTATE OF MONTANA
ADMINISTRATOR OF GROUNDWATER CODE
OFFICE OF STATE ENGINEER**Notice of Completion of Groundwater
Appropriation by Means of Well**
DEVELOPED AFTER JANUARY 1, 1962

(Under Chapter 237, Montana Session Laws, 1961)

Top of Ground
(Elev. above sea level.....)

10 0-20 top soil & sand

20 20-25 clay

30 25-45 clay & sand

40 45-55 sand

50 55-60 fine sand (some water)

60 60-74 yellow sand & clay

70 74-85 clay & sand

80 85-92 20-200000 granite

92

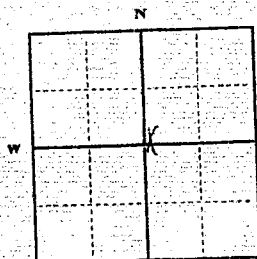
Owner Barney J. ... Address Butte, MontanaDriller W. R. ... Address Butte, Montana

Date of Notice of appropriation of groundwater.....

Date well started Feb. 12, 1967 Date completed Feb. 14, 1967Type of well drilled Equipment used rotary
(Dug, driven, bored or drilled) (Churn drill, rotary or other)Water use: Domestic ☒ Municipal ☐ Stock ☐ Irrigation ☐
Industrial ☐ Drainage ☐ Other ☐

Indicate on the diagram the character and thickness of the different strata met with in drilling, such as soil, clay, shale, gravel, rock or sand, etc. Show depth at which water is encountered, thickness and character of water-bearing strata and height to which the water rises in the well.

Size of Drilled Hole	Size and Weight of Casing	From (Feet)	To (Feet)	PERFORATIONS		
				Kind Size	From (Feet)	To (Feet)
6"	6" 10.0. 17 lb.	0	90	torch	84	89



1/4 Sec. T. R.
Indicate location of well and place of use, if possible. Each small square represents 40 acres.

Static Water Level for non-flowing well
50 feet.

Shut-in Pressure for Flowing Well.....

Pumping Water Level 50 feeta 50 gal. per minute.

Discharge in gal. per min. of flowing well

How Tested BallLength of Test 2 hr.

Remarks: (Gravel packing, cementing, packers, type of shutoff)

(Continue on reverse side)

USE—If used for irrigation, industrial, drainage or other. Explain, state number of acres and location or other data (i.e.: Lot, Block and Addition).

Show exact depth of bottom.

This form to be prepared by driller, and three copies to be filed by the owner with the County Clerk and Recorder in the county in which the well is located, tissue copy to be retained by driller.

Please answer all questions. If not applicable, so state, otherwise the form will be returned.

Driller's License Number

Driller's Signature

42,672

277652

STATE OF MONTANA }
COUNTY OF SILVER BOW. }

I hereby certify that the within instrument
was filed at my office on the 11th day of
Apr 22 1900 at 4:00 PM
at Great Falls, Montana.

John K. Miller

File No.

MONTANA WATER RESOURCES BOARD

RECEIVED

QUADRUPLICATE

LOG

JUN 24 1969

STATE OF MONTANA

ADMINISTRATOR OF GROUNDWATER CODE

OFFICE OF STATE ENGINEER

Top of Ground

(Elev. above sea level.....)

Notice of Completion of Groundwater Appropriation by Means of Well DEVELOPED AFTER JANUARY 1, 1962

(Under Chapter 237, Montana Session Laws, 1961)

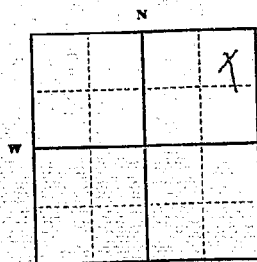
Owner Art Peltonen Address Butte, MontanaDriller Mac's Drilling Co Address Butte, Montana

Date of Notice of appropriation of groundwater.....

Date well started May 15 1965 Date completed May 19 1965Type of well drilled Equipment used churn drill
(Dug, Driven, bored or drilled) (Churn drill, rotary or other)Water use: Domestic ☐ Municipal ☐ Stock ☐ Irrigation ☐
Industrial ☐ Drainage ☐ Other ☐

Indicate on the diagram the character and thickness of the different strata met with in drilling, such as soil, clay, shale, gravel, rock or sand, etc. Show depth at which water is encountered, thickness and character of water-bearing strata and height to which the water rises in the well

Size of Drilled Hole	Size and Weight of Casing	From (Feet)	To (Feet)	PERFORATIONS		
				Kind Size	From (Feet)	To (Feet)
6	6 18	0	78	cutting bore	7	78



Static Water Level for non-flowing well feet.

Shut-in Pressure for Flowing Well.....

Pumping Water Level..... feet
at..... gal. per minute.

Discharge in gal. per min. of flowing well

How Tested..... bailer

Length of Test.....

Remarks: (Gravel packing, cementing, packers, type of shutoff).....

NE 1/4 Sec. 17 T. 17 N. R. 17 W.
Indicate location of well and place of use, if possible. Each small square represents 40 acres.

(Continue on reverse side)

USE—If used for irrigation, industrial, drainage or other. Explain, state number of acres and location or other data (i.e.: Lot, Block and Addition).

Show exact depth of bottom.

This form to be prepared by driller, and three copies to be filed by the owner with the County Clerk and Recorder in the county in which the well is located, tissue copy to be retained by driller.

Please answer all questions. If not applicable, so state, otherwise the form will be returned.

Driller's License Number 8Driller's Signature Edward H. O'Keefe

45,362

File No. _____

MONTANA WATER RESOURCES BOARD

RECEIVED

QUADRUPLICATE

LOG

JUN 24 1969

STATE OF MONTANA

ADMINISTRATOR OF GROUNDWATER CODE

OFFICE OF STATE ENGINEER

County Silver Bow

Top of Ground _____

(Elev. above sea level _____)

Notice of Completion of Groundwater Appropriation by Means of Well DEVELOPED AFTER JANUARY 1, 1962

(Under Chapter 237, Montana Session Laws, 1961)

Owner Art Feltonson Address Butte, MontanaDriller D'Neefe Drilling Co. Address Butte, Montana

Date of Notice of appropriation of groundwater _____

Date well started May 15 1965 Date completed May 19 1965Type of well drilled Equipment used churn drill
(Dug, Driven, bored or drilled) (Churn drill, rotary or other)Water use: Domestic ☒ Municipal ☐ Stock ☐ Irrigation ☐
Industrial ☐ Drainage ☐ Other ☐

Indicate on the diagram the character and thickness of the different strata met with in drilling, such as soil, clay, shale, gravel, rock or sand, etc. Show depth at which water is encountered, thickness and character of water-bearing strata and height to which the water rises in the well.

Size of Drilled Hole	Size and Weight of Casing	From (Feet)	To (Feet)	PERFORATIONS		
				Kind Size	From (Feet)	To (Feet)
	6" 18'	0	78	cutting torch	72	78



Static Water Level for non-flowing well _____ feet.

Shut-in Pressure for Flowing Well _____ feet.

Pumping Water Level _____ feet
at _____ gal. per minute.

Discharge in gal. per min. of flowing well _____

How Tested bailer

Length of Test _____

Remarks: (Gravel packing, cementing, packers, type of shutoff) _____

NE 1/4 Sec. 17 T. 7 N. R. 7 W.
Indicate location of well and place of use, if possible. Each small square represents 40 acres.

(Continue on reverse side)

USE—If used for irrigation, industrial, drainage or other. Explain, state number of acres and location or other data (i.e.: Lot, Block and Addition).

78 foot deep

Show exact depth of bottom.

This form to be prepared by driller, and three copies to be filed by the owner with the County Clerk and Recorder in the county in which the well is located, tissue copy to be retained by driller.

Please answer all questions. If not applicable, so state, otherwise the form will be returned.

Driller's License Number 8Driller's Signature Edward H. O'Keefe45,362

290783

STATE OF MONTANA } ss.
COUNTY OF SILVER BOW.

I hereby certify that the within instrument
was filed at my office on the 2
day of April, A.D. 1964,
13 minutes past 12 o'clock a
part the second.

WILLIAM J. DUCK
County Clerk and Ex-Officio

William J. Duck

MONTANA

TRN R 7u


Silver Bow
RECEIVED
DEC 31 1963

OFFICE OF STATE

OF VESTED GROUNDWATER RIGHTS
Chapter 237, Montana Session Laws, 1961)

STATE ENGINEER

1. John Moscolin, of 905 Yale Butte
(Name) (Address) (Town)
County of Silver Bow, State of Montana, have appropriated groundwater according to
the Montana law in effect prior to January 1, 1962, as follows:



Indicate point of appropriation
and place of use, if possible.
Each small square represents 10
acres.

OWSLEY ADDITION
BLOCKS 21 & 22

2. The beneficial use on which the claim is based
HOUSEHOLD USE & LAWN WATERING
3. Date or approximate date of earliest beneficial use; and how continuous the use has been
1959 CONTINUOUS
4. The amount of groundwater claimed (in miner's inches or gallons per minute)
5 gal min BY Pump
5. If used for irrigation, give the acreage and description of the lands to which water has been applied and name of the owner thereof
WATER LAWN 6000'
John Moscolin
6. The means of withdrawing such water from the ground and the location of each well or other means of withdrawal
ELECTRIC Pump 1/4 H.P.
7. The date of commencement and completion of the construction of the well, wells, or other works for withdrawal of groundwater
COMPLETED 1959 AUG.
8. The depth of water table
6 FT.
9. So far as it may be available, the type, size and depth of each well or the general specifications of any other works for the withdrawal of groundwater
1 1/2" CASING HAND DRIVEN 1" INTAKE
48' OF CASING 33' OF INTAKE
10. The estimated amount of groundwater withdrawn each year
150,000 GAL.
11. The log of formations encountered in the drilling of each well if available
SAND & HARD PAN
12. Such other information of a similar nature as may be useful in carrying out the policy of this act, including reference to book and page of any county record
THERE HAS ALWAYS BEEN A WELL ON THIS PROPERTY

Signature of Owner John Moscolin

Date 12-30-63

STATE OF MONTANA)
COUNTY OF SILVER BOW) ss

John Moscolin having first been duly sworn,
depose and say that he of lawful age and
the appropriator and claimant of the order and water right mentioned in the
foregoing declaration of vested groundwater rights and the person whose name
subscribed thereto, as the appropriator and claimant, that he knows
the contents of said foregoing notice and that the matters and things therein stated are
true.

Beatrice V. Hare

Subscribed and sworn to before me, this 30th day of December, 1963

Notary Public for the State of Montana, residing at

12/30/66

16884

25/187

STATE OF MONTANA, }
COUNTY OF SILVER BOW, }

I hereby certify that the within instrument
was filed at my office on the 25th day of
January, A. D. 1913.
Attest my hand
WILLIAM
County Clerk

Harold Miller

STATE OF MONTANA
ADMINISTRATOR OF GROUNDWATER CODE
MONTANA WATER RESOURCES BOARD

NOTICE OF COMPLETION OF GROUNDWATER
APPROPRIATION BY MEANS OF WELL

Developed after January 1, 1962

(Under Chapter 237 Montana Session Laws, 1961, as amended)

This form to be prepared by driller, and three copies to be filed by the owner with the County Clerk and Recorder in the county in which the well is located, last copy to be retained by driller. Please answer all questions. If not applicable, so state, otherwise the form may be returned.

Owner KAHL GUNTER

Address TERRA VERDE HOME

BURR, MONT 59701

Date well started SEPT 20 '72

completed SEPT 25 '72

Type of well DRILLED

Equipment used CHURN DRILL

Water Use: Domestic ☒ Municipal ☐ Stock ☐ Irrigation ☒

Industrial ☐ Drainage ☐ Other ☐ Garden/Lawn ☒

*Describe

USE: If used for irrigation, industrial, drainage or other. Explain, state number of acres and location or other data (i.e. Lot, Block and Addition).

ESTIMATED ANNUAL WITHDRAWAL

Size of Drilled Hole 6"

Size and Weight of Casing 6 5/8" OD

STEEL

17.02

4 1/2"

PLASTIC

55'

132'

DRILLED 100'

182'

Static water level 50 ft.*

Pumping water level 102 ft.*

at 100 gallons per minute,

measured 20 minutes after pumping began.

*Measured from ground level.

Well developed by 100 hours.

Power 10 HP

Remarks: (Gravel packing, cementing, packers, type of shutoff) NA

Driller's Signature Matthew B. B...

Driller's Address 1111 ...

BURR, MONT 59701

LICENSE NO. 111

INDICATE LOCATION OF WELL AND PLACE OF USE, IF POSSIBLE. EACH SMALL SQUARE REPRESENTS 40 ACRES.

Driller's Signature

Driller's Address

LICENSE NO.

INDICATE LOCATION OF WELL AND PLACE OF USE, IF POSSIBLE. EACH SMALL SQUARE REPRESENTS 40 ACRES.

Driller's Signature

Driller's Address

LICENSE NO.

INDICATE LOCATION OF WELL AND PLACE OF USE, IF POSSIBLE. EACH SMALL SQUARE REPRESENTS 40 ACRES.

Driller's Signature

Driller's Address

LICENSE NO.

INDICATE LOCATION OF WELL AND PLACE OF USE, IF POSSIBLE. EACH SMALL SQUARE REPRESENTS 40 ACRES.

Driller's Signature

Driller's Address

LICENSE NO.

INDICATE LOCATION OF WELL AND PLACE OF USE, IF POSSIBLE. EACH SMALL SQUARE REPRESENTS 40 ACRES.

Driller's Signature

Driller's Address

LICENSE NO.

INDICATE LOCATION OF WELL AND PLACE OF USE, IF POSSIBLE. EACH SMALL SQUARE REPRESENTS 40 ACRES.

Driller's Signature

Driller's Address

LICENSE NO.

INDICATE LOCATION OF WELL AND PLACE OF USE, IF POSSIBLE. EACH SMALL SQUARE REPRESENTS 40 ACRES.

Driller's Signature

Driller's Address

LICENSE NO.

INDICATE LOCATION OF WELL AND PLACE OF USE, IF POSSIBLE. EACH SMALL SQUARE REPRESENTS 40 ACRES.

Driller's Signature

Driller's Address

LICENSE NO.

INDICATE LOCATION OF WELL AND PLACE OF USE, IF POSSIBLE. EACH SMALL SQUARE REPRESENTS 40 ACRES.

Driller's Signature

Driller's Address

LICENSE NO.

INDICATE LOCATION OF WELL AND PLACE OF USE, IF POSSIBLE. EACH SMALL SQUARE REPRESENTS 40 ACRES.

Driller's Signature

Driller's Address

LICENSE NO.

INDICATE LOCATION OF WELL AND PLACE OF USE, IF POSSIBLE. EACH SMALL SQUARE REPRESENTS 40 ACRES.

Driller's Signature

Driller's Address

LICENSE NO.

INDICATE LOCATION OF WELL AND PLACE OF USE, IF POSSIBLE. EACH SMALL SQUARE REPRESENTS 40 ACRES.

Driller's Signature

Driller's Address

LICENSE NO.

INDICATE LOCATION OF WELL AND PLACE OF USE, IF POSSIBLE. EACH SMALL SQUARE REPRESENTS 40 ACRES.

Driller's Signature

Driller's Address

LICENSE NO.

INDICATE LOCATION OF WELL AND PLACE OF USE, IF POSSIBLE. EACH SMALL SQUARE REPRESENTS 40 ACRES.

Driller's Signature

Driller's Address

LICENSE NO.

INDICATE LOCATION OF WELL AND PLACE OF USE, IF POSSIBLE. EACH SMALL SQUARE REPRESENTS 40 ACRES.

Driller's Signature

Driller's Address

LICENSE NO.

INDICATE LOCATION OF WELL AND PLACE OF USE, IF POSSIBLE. EACH SMALL SQUARE REPRESENTS 40 ACRES.

Driller's Signature

Driller's Address

LICENSE NO.

INDICATE LOCATION OF WELL AND PLACE OF USE, IF POSSIBLE. EACH SMALL SQUARE REPRESENTS 40 ACRES.

Driller's Signature

Driller's Address

LICENSE NO.

INDICATE LOCATION OF WELL AND PLACE OF USE, IF POSSIBLE. EACH SMALL SQUARE REPRESENTS 40 ACRES.

Driller's Signature

Driller's Address

LICENSE NO.

INDICATE LOCATION OF WELL AND PLACE OF USE, IF POSSIBLE. EACH SMALL SQUARE REPRESENTS 40 ACRES.

Driller's Signature

Driller's Address

LICENSE NO.

INDICATE LOCATION OF WELL AND PLACE OF USE, IF POSSIBLE. EACH SMALL SQUARE REPRESENTS 40 ACRES.

Driller's Signature

Driller's Address

LICENSE NO.

INDICATE LOCATION OF WELL AND PLACE OF USE, IF POSSIBLE. EACH SMALL SQUARE REPRESENTS 40 ACRES.

Driller's Signature

Driller's Address

LICENSE NO.

INDICATE LOCATION OF WELL AND PLACE OF USE, IF POSSIBLE. EACH SMALL SQUARE REPRESENTS 40 ACRES.

Driller's Signature

Driller's Address

LICENSE NO.

INDICATE LOCATION OF WELL AND PLACE OF USE, IF POSSIBLE. EACH SMALL SQUARE REPRESENTS 40 ACRES.

Driller's Signature

Driller's Address

LICENSE NO.

INDICATE LOCATION OF WELL AND PLACE OF USE, IF POSSIBLE. EACH SMALL SQUARE REPRESENTS 40 ACRES.

Driller's Signature

Driller's Address

LICENSE NO.

INDICATE LOCATION OF WELL AND PLACE OF USE, IF POSSIBLE. EACH SMALL SQUARE REPRESENTS 40 ACRES.

Driller's Signature

Driller's Address

LICENSE NO.

INDICATE LOCATION OF WELL AND PLACE OF USE, IF POSSIBLE. EACH SMALL SQUARE REPRESENTS 40 ACRES.

Driller's Signature

Driller's Address

LICENSE NO.

INDICATE LOCATION OF WELL AND PLACE OF USE, IF POSSIBLE. EACH SMALL SQUARE REPRESENTS 40 ACRES.

Driller's Signature

Driller's Address

LICENSE NO.

INDICATE LOCATION OF WELL AND PLACE OF USE, IF POSSIBLE. EACH SMALL SQUARE REPRESENTS 40 ACRES.

Driller's Signature

Driller's Address

LICENSE NO.

INDICATE LOCATION OF WELL AND PLACE OF USE, IF POSSIBLE. EACH SMALL SQUARE REPRESENTS 40 ACRES.

Driller's Signature

Driller's Address

LICENSE NO.

INDICATE LOCATION OF WELL AND PLACE OF USE, IF POSSIBLE. EACH SMALL SQUARE REPRESENTS 40 ACRES.

Driller's Signature

Driller's Address

LICENSE NO.

INDICATE LOCATION OF WELL AND PLACE OF USE, IF POSSIBLE. EACH SMALL SQUARE REPRESENTS 40 ACRES.

Driller's Signature

Driller's Address

LICENSE NO.

INDICATE LOCATION OF WELL AND PLACE OF USE, IF POSSIBLE. EACH SMALL SQUARE REPRESENTS 40 ACRES.

Driller's Signature

Driller's Address

LICENSE NO.

INDICATE LOCATION OF WELL AND PLACE OF USE, IF POSSIBLE. EACH SMALL SQUARE REPRESENTS 40 ACRES.

Driller's Signature

Driller's Address

LICENSE NO.

INDICATE LOCATION OF WELL AND PLACE OF USE, IF POSSIBLE. EACH SMALL SQUARE REPRESENTS 40 ACRES.

Driller's Signature

Driller's Address

LICENSE NO.

INDICATE LOCATION OF WELL AND PLACE OF USE, IF POSSIBLE. EACH SMALL SQUARE REPRESENTS 40 ACRES.

Driller's Signature

Driller's Address

LICENSE NO.

INDICATE LOCATION OF WELL AND PLACE OF USE, IF POSSIBLE. EACH SMALL SQUARE REPRESENTS 40 ACRES.

Driller's Signature

Driller's Address

LICENSE NO.

INDICATE LOCATION OF WELL AND PLACE OF USE, IF POSSIBLE. EACH SMALL SQUARE REPRESENTS 40 ACRES.

Driller's Signature

Driller's Address

LICENSE NO.

INDICATE LOCATION OF WELL AND PLACE OF USE, IF POSSIBLE. EACH SMALL SQUARE REPRESENTS 40 ACRES.

Driller's Signature

Driller's Address

LICENSE NO.

INDICATE LOCATION OF WELL AND PLACE OF USE, IF POSSIBLE. EACH SMALL SQUARE REPRESENTS 40 ACRES.

Driller's Signature

Driller's Address

LICENSE NO.

INDICATE LOCATION OF WELL AND PLACE OF USE, IF POSSIBLE. EACH SMALL SQUARE REPRESENTS 40 ACRES.

Driller's Signature

Driller's Address

LICENSE NO.

INDICATE LOCATION OF WELL AND PLACE OF USE, IF POSSIBLE. EACH SMALL SQUARE REPRESENTS 40 ACRES.

Driller's Signature

Driller's Address

LICENSE NO.

INDICATE LOCATION OF WELL AND PLACE OF USE, IF POSSIBLE. EACH SMALL SQUARE REPRESENTS 40 ACRES.

Driller's Signature

Driller's Address

LICENSE NO.

INDICATE LOCATION OF WELL AND PLACE OF USE, IF POSSIBLE. EACH SMALL SQUARE REPRESENTS 40 ACRES.

Driller's Signature

Driller's Address

LICENSE NO.

INDICATE LOCATION OF WELL AND PLACE OF USE, IF POSSIBLE. EACH SMALL SQUARE REPRESENTS 40 ACRES.

Driller's Signature

Driller's Address

LICENSE NO.

INDICATE LOCATION OF WELL AND PLACE OF USE, IF POSSIBLE. EACH SMALL SQUARE REPRESENTS 40 ACRES.

Driller's Signature

Driller's Address

LICENSE NO.

INDICATE LOCATION OF WELL AND PLACE OF USE, IF POSSIBLE. EACH SMALL SQUARE REPRESENTS 40 ACRES.

Driller's Signature

Driller's Address

LICENSE NO.

INDICATE LOCATION OF WELL AND PLACE OF USE, IF POSSIBLE. EACH SMALL SQUARE REPRESENTS 40 ACRES.

Driller's Signature

Driller's Address

LICENSE NO.

INDICATE LOCATION OF WELL AND PLACE OF USE, IF POSSIBLE. EACH SMALL SQUARE REPRESENTS 40 ACRES.

Driller's Signature

Driller's Address

LICENSE NO.

INDICATE LOCATION OF WELL AND PLACE OF USE, IF POSSIBLE. EACH SMALL SQUARE REPRESENTS 40 ACRES.

Driller's Signature

Driller's Address

LICENSE NO.

INDICATE LOCATION OF WELL AND PLACE OF USE, IF POSSIBLE. EACH SMALL SQUARE REPRESENTS 40 ACRES.

Driller's Signature

Driller's Address

LICENSE NO.

INDICATE LOCATION OF WELL AND PLACE OF USE, IF POSSIBLE. EACH SMALL SQUARE REPRESENTS 40 ACRES.

Driller's Signature

Driller's Address

LICENSE NO.

INDICATE LOCATION OF WELL AND PLACE OF USE, IF POSSIBLE. EACH SMALL SQUARE REPRESENTS 40 ACRES.

Driller's Signature

Driller's Address

LICENSE NO.

INDICATE LOCATION OF WELL AND PLACE OF USE, IF POSSIBLE. EACH SMALL SQUARE REPRESENTS 40 ACRES.

Driller's Signature

Driller's Address

LICENSE NO.

INDICATE LOCATION OF WELL AND PLACE OF USE, IF POSSIBLE. EACH SMALL SQUARE REPRESENTS 40 ACRES.

Driller's Signature

Driller's Address

LICENSE NO.

INDICATE LOCATION OF WELL AND PLACE OF USE, IF POSSIBLE. EACH SMALL SQUARE REPRESENTS 40 ACRES.

Driller's Signature

Driller's Address

LICENSE NO.

97M

61M

12M

316 517
316 517
STATE OF MONTANA,
COUNTY OF SILVER BOW. } ss.
I hereby certify that the within instrument
was filed at my office on the _____
day of _____ A. D. 19 _____
_____ 27 minutes past _____ o'clock _____
A. M. P. M.

HAZEL E. MEISE,
County Clerk and Recorder.
BY Hazel E. Meise

DATE	DESCRIPTION	DITCH	DATE OF PRIORITY	NUMBER'S INCHES	OFFICE INCH NUMBER
9/1/81			5/1/82	1600	
6/1/07			6/1/02	2000	
6/1/05			6/1/07	1000	
6/1/07					
92 A					
100					
80					
80					
80					
100					
9/1/81					
6/1/07					
6/1/05					
6/1/07					
92 A					
100					
80					
80					
80					
100					
9/1/81					
6/1/07					
6/1/05					
6/1/07					
92 A					
100					
80					
80					
80					
100					
9/1/81					
6/1/07					
6/1/05					
6/1/07					
92 A					
100					
80					
80					
80					
100					
9/1/81					
6/1/07					
6/1/05					
6/1/07					
92 A					
100					
80					
80					
80					
100					
9/1/81					
6/1/07					
6/1/05					
6/1/07					
92 A					
100					
80					
80					
80					
100					
9/1/81					
6/1/07					
6/1/05					
6/1/07					
92 A					
100					
80					
80					
80					
100					
9/1/81					
6/1/07					
6/1/05					
6/1/07					
92 A					
100					
80					
80					
80					
100					
9/1/81					
6/1/07					
6/1/05					
6/1/07					
92 A					
100					
80					
80					
80					
100					
9/1/81					
6/1/07					
6/1/05					
6/1/07					
92 A					
100					
80					
80					
80					
100					
9/1/81					
6/1/07					
6/1/05					
6/1/07					
92 A					
100					
80					
80					
80					
100					
9/1/81					
6/1/07					
6/1/05					
6/1/07					
92 A					
100					
80					
80					
80					
100					
9/1/81					
6/1/07					
6/1/05					
6/1/07					
92 A					
100					
80					
80					
80					
100					
9/1/81					
6/1/07					
6/1/05					
6/1/07					
92 A					
100					
80					
80					
80					
100					
9/1/81					
6/1/07					
6/1/05					
6/1/07					
92 A					
100					
80					
80					
80					
100					
9/1/81					
6/1/07					
6/1/05					
6/1/07					
92 A					
100					
80					
80					
80					
100					
9/1/81					
6/1/07					
6/1/05					
6/1/07					
92 A					
100					
80					
80					
80					
100					
9/1/81					
6/1/07					
6/1/05					
6/1/07					
92 A					
100					
80					
80					
80					
100					
9/1/81					
6/1/07					
6/1/05					
6/1/07					
92 A					
100					
80					
80					
80					
100					
9/1/81					
6/1/07					
6/1/05					
6/1/07					
92 A					
100					
80					
80					
80					
100					
9/1/81					
6/1/07					
6/1/05					
6/1/07					
92 A					
100					
80					
80					
80					
100					
9/1/81					
6/1/07					
6/1/05					
6/1/07					
92 A					
100					
80					
80					
80					
100					
9/1/81					
6/1/07					
6/1/05					
6/1/07					
92 A					
100					
80					
80					
80					
100					
9/1/81					
6/1/07					
6/1/05					
6/1/07					
92 A					
100					
80					
80					
80					
100					
9/1/81					
6/1/07					
6/1/05					
6/1/07					
92 A					
100					
80					
80					
80					
100					
9/1/81					
6/1/07					
6/1/05					
6/1/07					
92 A					
100					
80					
80					
80					
100					
9/1/81					
6/1/07					
6/1/05					
6/1/07					
92 A					
100					
80					
80					
80					
100					
9/1/81					
6/1/07					
6/1/05					
6/1/07					
92 A					
100					
80					
80					
80					
100					
9/1/81					
6/1/07					
6/1/05					
6/1/07					
92 A					
100					
80					
80					
80					
100					
9/1/81					
6/1/07					
6/1/05					
6/1/07					
92 A					
100					
80					
80					
80					
100					
9/1/81					
6/1/07					
6/1/05					
6/1/07					
92 A					
100					
80					
80					
80					
100					
9/1/81					
6/1/07					
6/1/05					
6/1/07					
92 A					
100					
80					
80					
80					
100					
9/1/81					
6/1/07					
6/1/05					
6/1/07					
92 A					
100					
80					
80					
80					
100					
9/1/81					
6/1/07					
6/1/05					
6/1/07					
92 A					
100					
80					
80					
80					
100					
9/1/81					
6/1/07					
6/1/05					
6/1/07					
92 A					
100					
80					
80					
80					
100					
9/1/81					
6/1/07					

File No.

TRIPLICATE

Ts. 28.1 NR. 7W

County Silver Bow

STATE OF MONTANA
ADMINISTRATOR OF GROUNDWATER CODE
OFFICE OF STATE ENGINEER

RECEIVED
DEC 31 1963

Declaration of Vested Groundwater Rights ENGINEER
(Under Chapter 237, Montana Session Laws, 1961)

County of ...

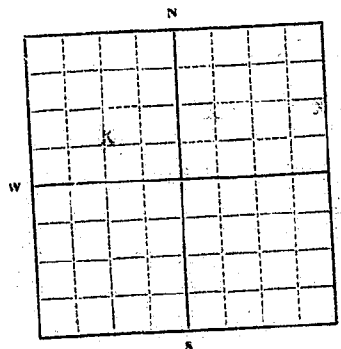
1. ...

(Name of Appropriator)

of ... (Address)

(Town)

County of ... State of ...
have appropriated groundwater according to the Montana laws in effect prior to January 1, 1962, as follows:



1/4 Sec. T. R.

Indicate point of appropriation and place of use, if possible. Each small square represents 10 acres.

2. The beneficial use on which the claim is based ...
3. Date or approximate date of earliest beneficial use; and how continuous the use has been ...
4. The amount of groundwater claimed (in miner's inches or gallons per minute) ...
5. If used for irrigation, give the acreage and description of the lands to which water has been applied and name of the owner thereof ...
6. The means of withdrawing such water from the ground and the location of each well or other means of withdrawal ...
7. The date of commencement and completion of the construction of the well, wells, or other works for withdrawal of groundwater ...
8. The depth of water table ...
9. So far as it may be available, the type, size and depth of each well or the general specifications of any other works for the withdrawal of groundwater ...
10. The estimated amount of groundwater withdrawn each year ...
11. The log of formations encountered in the drilling of each well if available ...
12. Such other information of a similar nature as may be useful in carrying out the policy of this act, including reference to book and page of any county record ...

Signature of Owner/Agent

Date

Three copies to be filed by the owner with the County Clerk and Recorder of the county in which the well is located.

Please answer all questions. If not applicable, so state, otherwise the form will be returned.

Original to the County Clerk and Recorder; duplicate to the State Engineer; Triplicate to the Montana Bureau of Mines and Geology, and Quadruplicate for the Appropriator.

File No.

TRIPLICATE

STATE OF MONTANA
ADMINISTRATOR OF GROUNDWATER CODE
OFFICE OF STATE ENGINEER

Ts. 28-1 NR. 7W

County Silver Bow

RECEIVED
DEC 31 1963

Declaration of Vested Groundwater Rights ENGINEER

(Under Chapter 237, Montana Session Laws, 1961)

Edward f Courtney
N. M. Courtney

1. Mildred Phillips

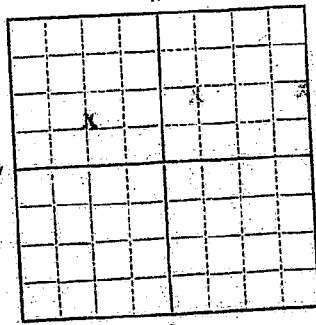
(Name of Appropriator)

of 326 N Alabama St

(Address)

Butte
(Town)

County of Silver Bow State of Montana
have appropriated groundwater according to the Montana laws in effect prior to January 1, 1962, as follows:



2. The beneficial use on which the claim is based Miner's
Other purposes.

3. Date or approximate date of earliest beneficial use; and how continuous the use has been 1962, 1964, 1965, 1970
and 1980's not intermittently.

4. The amount of groundwater claimed (in miner's inches or gallons per minute) Exact measurement difficult to
determine. Water extracted from all sources,
including cisterns, springs, & all other are claimed.

5. If used for irrigation, give the acreage and description of the lands to which water has been applied and name of the owner thereof
Not for irrigation.

6. The means of withdrawing such water from the ground and the location of each well or other means of withdrawal Natural
or by hand-dug wells. No pump would be feasible.

7. The date of commencement and completion of the construction of the well, wells, or other works for withdrawal of groundwater 1962, 1964, 1965, 1970, 1980's.

8. The depth of water table 200-250 ft. to 300 ft.

9. So far as it may be available, the type, size and depth of each well or the general specifications of any other works for the withdrawal of groundwater 1 1/2 inch diameter 10 ft. deep.

10. The estimated amount of groundwater withdrawn each year 10 to 20 gpm

11. The log of formations encountered in the drilling of each well if available No log available

12. Such other information of a similar nature as may be useful in carrying out the policy of this act, including reference to book and page of any county record Page 102-Book J of patents;
Book 153-Book J of patents; Recording record of Fairview claim
not available--see Silver Bow Co records

Signature of Owner Ages 1

Date

Three copies to be filed by the owner with the County Clerk and Recorder of the county in which the well is located.

Please answer all questions. If not applicable, so state, otherwise the form will be returned.

Original to the County Clerk and Recorder; duplicate to the State Engineer; Triplicate to the Montana Bureau of Mines and Geology, and Quadruplicate for the Appropriator.

1689

257209

STATE OF MONTANA } ss.
COUNTY OF SILVER BOW

I hereby certify that the within instrument
was filed at my office on the 26th day of
August, A. D. 1903.
3 minutes past 1 o'clock

Witness my hand:
WILLIAM B. BROWN
County Clerk
Wm. B. Brown

50,003

306828

STATE OF MONTANA, } ss.
COUNTY OF SILVER BOW. }
I hereby certify that the within instrument
was filed at my office on the _____
day of _____ A. D. 19____
_____ minutes past _____ o'clock _____
Attest my hand: _____

County Clerk of Montana

DeWitt Reid.

Sept 10. 1913

of Montana, please take
protect your ground-

DeWitt
104 Harvard Ave., Butte, MT
T. R. Sec.
306828

e complete address of
nd section.

Dear Sir.

I am the new owner of
this property, that belongs to
me. I want it. I am sending
you this paper back to be
received again. Please let me
know.

Thank you

Mr. Henry Stewart.

Mr. Stewart.

1

As the Administrator of the Groundwater Code for the State of Montana, please take note of the following special instructions, in order to properly protect your ground-water right.

Special Instructions:

Please provide, as indicated in red on the enclosed form, the complete address of the well owner, and the location of the well by township, range and section.

Thank you.

Water User: Domestic ☒ Municipal ☐ Stock ☐ Irrigation ☐

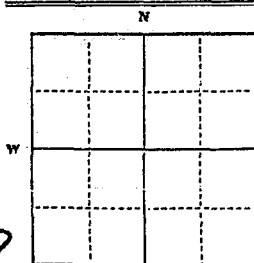
Industrial ☐ Drainage ☐ Other ☐ Garden/Lawn ☐

*Describe

USE: If used for irrigation, industrial, drainage or other. Explain, state number of acres and location or other data (i.e. Lot, Block and Addition).

ESTIMATED ANNUAL WITHDRAWAL

Size of Drilled Hole	Size and Weight of Casing	From (Feet)	To (Feet)	PERFORATIONS		
				Kind Size	From (Feet)	To (Feet)
6"	6 5/8" od x .250	2' to	81'	cutting torch	77'	80'



Static water level 48' ft.*
Pumping water level 55' ft.*
at 29 gallons per minute,
measured minutes after pumping began.
*Measured from ground level.
Well developed by drilling
for 2 hours.
Power. 6000 Pump. 2HP-2HP
Remarks: (Gravel packing, cementing, packers, type of shutoff)

1/4 Sec. 16
T. 2 N. R. 7 W. E
S W

INDICATE LOCATION OF WELL AND PLACE OF USE, IF POSSIBLE. EACH SMALL SQUARE REPRESENTS 40 ACRES.

Driller's Signature

Driller's Address 2804 Harvard Ave.

Butte, Montana LICENSE NO. 8

81' Show exact depth of bottom

50,003

GROUNDWATER INDEX

Page 1 of 1

County Sherburne Twp. 17N Rge. 9W

[illegible]

MONTANA


OFFICE OF STATE

OF VESTED GROUNDWATER RIGHTS
Chapter 237, Montana Session Laws, 1961RECEIVED
DEC 31 1963

STATE ENGINEER

1. Harry R. Morris, of Divide, Mont
(Name) (Address) (Town)

County of Silver Bow, State of Montana, have appropriated groundwater according to the Montana law in effect prior to January 1, 1962, as follows:



Indicate point of appropriation and place of use, if possible. Each small square represents 10 acres.

2. The beneficial use or which the claim is based livestock water irrigation
3. Date or approximate date of earliest beneficial use; and how continuous the use has been 1890 continuous
4. The amount of groundwater claimed (in miner's inches or gallons per minute) 50 miners inches
5. If used for irrigation, give the acreage and description of the lands to which water has been applied and name of the owner thereof 200 acres - NW 1/4 Section 1
6. The means of withdrawing such water from the ground and the location of each well or other means of withdrawal Spring

7. The date of commencement and completion of the construction of the well, wells, or other works for withdrawal of groundwater 1890
8. The depth of water table 0-10'
9. So far as it may be available, the type, size and depth of each well or the general specifications of any other works for the withdrawal of groundwater 1890
10. The estimated amount of groundwater withdrawn each year 20 acre feet
11. The log of formations encountered in the drilling of each well if available None
12. Such other information of a similar nature as may be useful in carrying out the policy of this act, including reference to book and page of any county record

Signature of Owner

Harry R. Morris

Date

30 Dec 1963STATE OF MONTANA) ss
COUNTY OF SILVER BOW)

Harry R. Morris having first been duly sworn, depose and say that he of lawful age and the appropriator and claimant of the order and water right mentioned in the foregoing declaration of vested groundwater rights and the person whose name subscribed thereto, as the appropriator and claimant, that he know the contents of said foregoing notice and that the matters and things therein stated are true.

Subscribed and sworn to before me, this 30 day of Dec, 1963Notary public for the State of Montana, residing at Margaret Road

My Commission Expires January 14, 1964

251131

STATE OF MONTANA } ss.
COUNTY OF SILVER BOW.

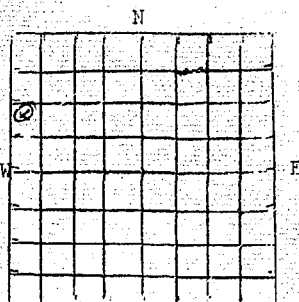
I hereby certify that the within instrument
was filed at my office on the _____ day of _____, 19____, at
_____.

Attest my hand
WILLIAM T. DUEHNA
County Clerk and Recorder

Margaret L. Dene

T 14 R 9
County Silver BowSTATE OF MONTANA
ADMINISTRATOR OF GROUNDWATER CODE
OFFICE OF STATE ENGINEER[RECEIVED]
JAN 2 1963DECLARATION OF VESTED GROUNDWATER RIGHTS
(Under Chapter 237, Montana Session Laws, 1961)

1. Garrison Ranches, Inc., of Divide (Mailing Address, Divide)
(Name of Appropriator) (Address) (Town)
County of Silver Bow, State of Montana, have appropriated groundwater according to the Montana Laws in effect prior to January 1, 1962, as follows:



W. 1/4 Sec 2 T14 R9
Indicate point of appropriation and place of use, if possible. Each small square represents 10 acres.

2. The beneficial use on which the claim is based household livestock water for corrals and barns
3. Date or approximate date of earliest beneficial use; and how continuous the use has been late 1860's or early 1870's continuous
4. The amount of groundwater claimed (in miner's inches or gallons per minute) 5 gals per minute 25,000 miner's inches per year
5. If used for irrigation, give the acreage and description of the lands to which water has been applied and name of the owner thereof small lawn Garrison Ranches, Inc.
6. The means of withdrawing such water from the ground and the location of each well or other means of withdrawal 1 large power centrifugal electric pump
7. The date of commencement and completion of the construction of the well, wells, or other works for withdrawal of groundwater estimate 1869
8. The depth of water table 120 ft.
9. So far as it may be available, the type, size and depth of each well or the general specifications of any other works for the withdrawal of groundwater drilled well - 6" casing - 180 ft.
10. The estimated amount of groundwater withdrawn each year 1,200,000 Gals.
11. The log of formations encountered in the drilling of each well if available not available
12. Such other information of a similar nature as may be useful in carrying out the policy of this act, including reference to book and page of any county record none available

Signature of Owner Garrison Ranches, Inc.
W. F. Garrison - Pres.
Date December 28, 1962

STATE OF MONTANA) ss
COUNTY OF SILVER BOW)

Garrison Ranches, Inc.
by W. F. Garrison, Pres. having first been duly sworn,
depose and say that he is of lawful age and Garrison Ranches, Inc. is
the appropriator and claimant of the order and water right mentioned in the
foregoing declaration of vested groundwater rights and the person is
subscribed thereto, as the appropriator and claimant, that he know s
the contents of said foregoing notice and that the matters and things therein stated are true.

Subscribed and sworn to before me, this 28th day of December, 1962

Notary public for the State of Montana, residing at Butte, Montana Commission expires 11/26/64

County Silver Bow

STATE OF MONTANA
ADMINISTRATOR OF GROUNDWATER CODE
OFFICE OF STATE ENGINEER


RECEIVED
JAN 2 1963

DECLARATION OF VESTED GROUNDWATER RIGHTS
(Under Chapter 237, Montana Session Laws, 1961)

STATE ENGINEER

1. Garrison Ranches, Inc., of Divide (Mailing Address, Glen)
(Name of Appropriator) (Address) (Town)

County of Silver Bow, State of Montana, have appropriated groundwater according to the Montana laws in effect prior to January 1, 1962, as follows:



Indicate point of appropriation and place of use, if possible. Each small square represents 10 acres.

2. The beneficial use on which the claim is based Household livestock water for corrals and barns

3. Date or approximate date of earliest beneficial use; and how continuous the use has been late 1860's or early 1870's continuous

4. The amount of groundwater claimed (in miner's inches or gallons per minute) 5 gals per minute 26,880 miner's inches per year

5. If used for irrigation, give the acreage and description of the lands to which water has been applied and name of the owner thereof small lawn Garrison Ranches, Inc.

6. The means of withdrawing such water from the ground and the location of each well or other means of withdrawal 1 horse power centrifugal electric pump

7. The date of commencement and completion of the construction of the well, wells, or other works for withdrawal of groundwater estimate 1869

8. The depth of water table 120 ft.

9. So far as it may be available, the type, size and depth of each well or the general specifications of any other works for the withdrawal of groundwater drilled well - 6" casing - 150 ft.

10. The estimated amount of groundwater withdrawn each year 1,200,000 gals.

11. The log of formations encountered in the drilling of each well if available Not available

12. Such other information of a similar nature as may be useful in carrying out the policy of this act, including reference to book and page of any county record None available

Signature of Owner

Garrison Ranches, Inc.
W. F. Garrison - Pres.
Date December 28, 1962

STATE OF MONTANA)
COUNTY OF SILVER BOW) ss

Garrison Ranches, Inc.
by W. F. Garrison, Pres. having first been duly sworn, depose and say that he is of lawful age and Garrison Ranches, Inc. is the appropriator and claimant of the order and water right mentioned in the foregoing declaration of vested groundwater rights and the person whose name is subscribed thereto, as the appropriator and claimant, that he know the contents of said foregoing notice and that the matters and things therein stated are true.

Subscribed and sworn to before me, this 28th day of December, 19 62

Notary public for the State of Montana, residing at Butte, Montana Commission expires 12/30/64

2440 72

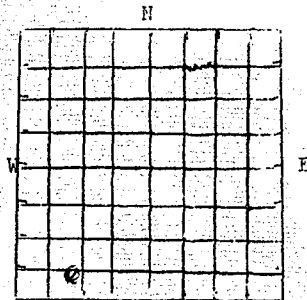
December 31st
44 2 p.m. 1962

Wagel Mc. Lee.

STATE OF MONTANA
ADMINISTRATOR OF GROUNDWATER CODE
OFFICE OF STATE ENGINEER

DECLARATION OF VESTED GROUNDWATER RIGHTS
(Under Chapter 237, Montana Session Laws, 1961)

1. Garrison Ranches, Inc., of Divide, Gallatin, Ad. Co., (Town)
(Name of Appropriator) (Address)
County of Silver Bow, State of Montana, have appropriated groundwater according to the Montana laws in effect prior to January 1, 1962, as follows:



32 1/4 Sec 11 T 14 R 9W
Indicate point of appropriation
and place of use, if possible.
Each small square represents 10
acres.

2. The beneficial use on which the claim is based
Household and Livestock Water
3. Date or approximate date of earliest beneficial use; and how continuous the use has been
1890 continuous
4. The amount of groundwater claimed (in miner's inches or gallons per minute)
5 gals. per minute
26,680 miner's inches per year
5. If used for irrigation, give the acreage and description of the lands to which water has been applied and name of the owner thereof
None
6. The means of withdrawing such water from the ground and the location of each well or other means of withdrawal
Hand pump

7. The date of commencement and completion of the construction of the well, wells, or other works for withdrawal of groundwater
1890
8. The depth of water table 35 ft.
9. So far as it may be available, the type, size and depth of each well or the general specifications of any other works for the withdrawal of groundwater
Dug approximately 4 ft. in diameter 45 ft. Deep
10. The estimated amount of groundwater withdrawn each year 1,250,000 gals. per year
11. The log of formations encountered in the drilling of each well if available
Not available
12. Such other information of a similar nature as may be useful in carrying out the policy of this act, including reference to book and page of any county record
None available

Signature of Owner Garrison Ranches Inc.
W. F. Garrison Pres.
Date December 28, 1962

STATE OF MONTANA) ss
COUNTY OF SILVER BOW) Garrison Ranches, Inc.
by W. F. Garrison, Pres. having first been duly sworn,
depose and say that he is of lawful age and Garrison Ranches, Inc. is
the appropriator and claimant of the order and water right mentioned in the
foregoing declaration of vested groundwater rights and the person whose name is
subscribed thereto, as the appropriator and claimant, that he knows
the contents of said foregoing notice and that the matters and things therein stated are
true.

W. F. Garrison

Subscribed and sworn to before me, this 28th day of December, 19 62

Notary public for the State of Montana, residing at Butte, Commission expires 11/30/64
Montana

244093

45 December 31st 1962
2 p.m.

Hazel Mc Lee

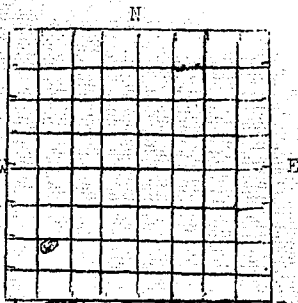
STATE OF MONTANA
ADMINISTRATOR OF GROUNDWATER CODE
OFFICE OF STATE ENGINEER

County Silver Bow

DECLARATION OF VESTED GROUNDWATER RIGHTS
(Under Chapter 237, Montana Session Laws, 1961)

RECEIVED
JAN 2 1962

1. Garrison Ranches, Inc., of Divide (Mailing Address, Glen)
(Name of Appropriator) (Address) (Town)
County of Silver Bow, State of Montana, have appropriated groundwater according to the Montana Laws in effect prior to January 1, 1962, as follows:



SW 1/4 Sec 12 T12N R 9W
Indicate point of appropriation and place of use, if possible. Each small square represents 10 acres.

2. The beneficial use on which the claim is based
Household and livestock
3. Date or approximate date of earliest beneficial use; and how continuous the use has been
4. The amount of groundwater claimed (in miner's inches or gallons per minute)
5 gals per minute
25,680 miner's inches per year
5. If used for irrigation, give the acreage and description of the lands to which water has been applied and name of the owner thereof
Small Lawn Garrison Ranches, Inc.
6. The means of withdrawing such water from the ground and the location of each well or other means of withdrawal
Well
7. The date of commencement and completion of the construction of the well, wells, or other works for withdrawal of groundwater
Over 10 years ago
8. The depth of water table
Not sure
9. So far as it may be available, the type, size and depth of each well or the general specifications of any other works for the withdrawal of groundwater
10. The estimated amount of groundwater withdrawn each year
1,250,000 gals. per year
11. The log of formations encountered in the drilling of each well if available
12. Such other information of a similar nature as may be useful in carrying out the policy of this act, including reference to book and page of any county record

Signature of Owner

W. F. Garrison, Inc.
W. F. Garrison - Pres.
Date Dec. 28, 1962

STATE OF MONTANA) ss
COUNTY OF SILVER BOW)

Garrison Ranches, Inc.

By W. F. Garrison, President having first been duly sworn,
deposes and says that he is of lawful age and Garrison Ranches, Inc. is
the appropriator and claimant of the order and water right mentioned in the
foregoing declaration of vested groundwater rights and the person whose name is
subscribed thereto, as the appropriator and claimant, that he knows
the contents of said foregoing notice and that the matters and things therein stated are
true.

W. F. Garrison

Subscribed and sworn to before me, this 28th day of December, 1962

Notary public for the State of Montana, residing at Butte, Montana Commission expires 11/30/64

244089

31st Dec 1962

41

2pm

Hazel M Lee

MONTANA

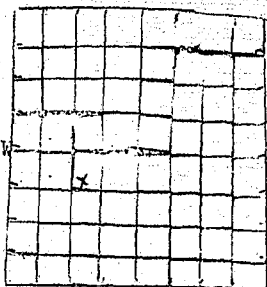
R
JAN 2 1964

OFFICE OF STATE

OF VESTED GROUNDWATER RIGHTS
(Chapter 237, Montana Session Laws, 1961)

STATE ENGINEER

1. _____, of Box 26 Slide Montana
(Name) (Address) (Town)
County of Silver Bow, State of Montana, have appropriated groundwater according to
the Montana law in effect prior to January 1, 1962, as follows:



SW 1/4 Sec 17 T1 R9
Indicate point of appropriation
and place of use, if possible.
Each small square represents 10
acres.

2. The beneficial use on which the claim is based
Garden Lawn House & Water Stock Barn
3. Date or approximate date of earliest beneficial use; and how continuous the use has been
Before 1900 Continuous
4. The amount of groundwater claimed (in miner's inches or gallons per minute)
30 gallons per minute
5. If used for irrigation, give the acreage and description of the lands to which water has been applied and name of the owner thereof
16 acres Andrew C. Johnson
6. The means of withdrawing such water from the ground and the location of each well or other means of withdrawal
Electric Pump
7. The date of commencement and completion of the construction of the well, wells, or other works for withdrawal of groundwater
Before 1900
8. The depth of water table
15 ft
9. So far as it may be available, the type, size and depth of each well or the general specifications of any other works for the withdrawal of groundwater
About 18 in x 21 ft deep
10. The estimated amount of groundwater withdrawn each year
1.5 million gal
11. The log of formations encountered in the drilling of each well if available
12. Such other information of a similar nature as may be useful in carrying out the policy of this act, including reference to book and page of any county record

Signature of Owner

Andrew C. JohnsonDate Nov 30, 1963STATE OF MONTANA) ss
COUNTY OF SILVER BOW)

_____ having first been duly sworn,
depose and say that _____ he _____ of lawful age and _____
the appropriator _____ and claimant _____ of the order and water right mentioned in the
foregoing declaration of vested groundwater rights and the person _____ whose name _____
subscribed thereto, as the appropriator _____ and claimant _____, that _____ he _____ know
the contents of said foregoing notice and that the matters and things therein stated are
true.

Notary Public for the State of Montana,
Residing at Butte, Montana,
My Commission Expires July 12, 1964.

Frank V. HarperSubscribed and sworn to before me, this 31st day of December, 1963Notary public for the State of Montana, residing at 2-15-64

18179

751325

TOWN OF SILVER LOWE, } ss.
COUNTY OF SILVER LOWE, }

I hereby certify that the within instrument
was filed at my office on the 31st
day of December, 1969,
5 minutes past 4 o'clock P.
Attest my hand:

Walter M. Lee

County

Silver Bow

STATE OF MONTANA
ADMINISTRATOR OF GROUNDWATER CODE
OFFICE OF STATE ENGINEER

DEC 31 1963

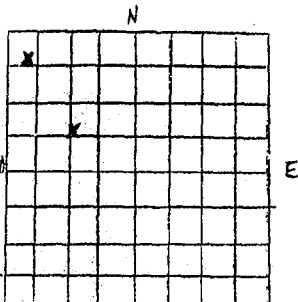
STATE ENGINEER

DECLARATION OF VESTED GROUNDWATER RIGHTS

(Under Chapter 237, Montana Session Laws, 1961)

1. Roy & Lydia Edwards, of 1302 452 Whitchell
(name of appropriator) (address) (Town)

County of Silver Bow, State of Montana, have appropriated groundwater according to the Montana Laws in effect prior to Jan. 1, 1962, as follows:



NW 1/4 Sec 19 T 1 N R 9 W
Indicate point of appropriation and place of use, if possible. Each small square represents 10 acres.

2. The beneficial use on which the claim is based
Livestock use

3. Date or approximate date of earliest beneficial use; and how continuous the use has been
1938

4. The amount of groundwater claimed (in miner's inches or gallons per minute)
100 miner's inches

5. If used for irrigation, give the acreage & description of the lands to which water has been applied & name of the owner thereof
Not for Irrigation

6. The means of withdrawing such water from the ground and the location of each well or other means of withdrawal
Gravity Flow springs

7. The date of commencement and completion of the construction of the well, wells, or other works for withdrawal of groundwater
1938

8. The depth of water table
5 Feet

9. So far as it may be available, the type, size and depth of each well or the general specifications of any other works for the withdrawal of groundwater
Gravity Flow springs

10. The estimated amount of groundwater withdrawn each year
591,300,000 gallons

11. The log of formations encountered in the drilling of each well if available
None

12. Such other information of a similar nature as may be useful in carrying out the policy of this act, including reference to book and page of any Co. record
None

Date

Signature of Owner

Roy & Lydia Edwards

STATE OF MONTANA
COUNTY OF SILVER BOW

ss

Roy & Lydia Edwards having first been duly sworn, depose and say that he of

lawful age and the appropriator and Claimant of the order and water right mentioned in the foregoing declaration of vested groundwater rights and the person whose name subscribed thereto, as the appropriator and claimant, that he know the contents of said foregoing notice & that the matters & things therein stated are true.

Subscribed and sworn to before me this DEC 30 1963, 19

Notary public for the St. of Montana, residing at

Commission expires

My Commission Expires January 14, 1964

16886

351.192

STATE OF MONTANA }
COUNTY OF SILVER BOW. }

I hereby certify that the within instrument
was filed at my office on the _____ day of _____
A. D. 19____
_____ minutes past _____ o'clock.

Attest my hand

WILLIAM H. BUCKLEY
County Clerk and Ex-Officio

W. H. Buckley

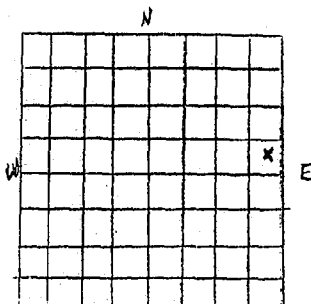
GW 1

T 1N R 9W - 22
County Silver BowSTATE OF MONTANA
ADMINISTRATOR OF GROUNDWATER CODE
OFFICE OF STATE ENGINEERRECEIVED
DEC 31 1963

STATE ENGINEER

DECLARATION OF VESTED GROUNDWATER RIGHTS
(Under Chapter 237, Montana Session Laws, 1961)1. Roy & Lydia Edwards, of Box 492 Whitehall
(name of appropriator) (address) (Town)

County of Silver Bow, State of Montana, have appropriated groundwater according to the Montana Laws in effect prior to Jan. 1, 1962, as follows:

SE 1/4 Sec. 22 T. 1N R. 9WIndicate point of appropriation
and place of use, if possible.
Each small square represents 10
acres.2. The beneficial use on which the claim is
based Livestock water3. Date or approximate date of earliest bene-
ficial use; and how continuous the use has
been 1938 Continuous4. The amount of groundwater claimed (in
miner's inches or gallons per minute)
120 Miner's inches5. If used for irrigation, give the acreage
& description of the lands to which water
has been applied & name of the owner thereof
Not used for Irrigation6. The means of withdrawing such water from
the ground and the location of each well or
other means of withdrawal
Gravity Flow Spring7. The date of commencement and completion of the construction of the well, wells,
or other works for withdrawal of groundwater
19388. The depth of water table 5 feet9. So far as it may be available, the type, size and depth of each well or the
general specifications of any other works for the withdrawal of groundwater
Gravity Flow Spring10. The estimated amount of groundwater withdrawn each year 709,560,000 gallons11. The log of formations encountered in the drilling of each well if available
None12. Such other information of a similar nature as may be useful in carrying out
the policy of this act, including reference to book and page of any Co. record
NoneDate _____ Signature of Owner Roy & Lydia EdwardsSTATE OF MONTANA
COUNTY OF SILVER BOW

ss

Roy & Lydia Edwards having first been duly
sworn, depose _____ and say that _____ oflawful age and _____ the appropriator _____ and
Claimant _____ of the order and water right mentioned in the foregoing declar-
ation of vested groundwater rights and the person _____ whose name _____ subscribed
thereto, as the appropriator and claimant, that _____ he _____ know _____ the
contents of said foregoing notice & that the matters & things therein stated
are true.Subscribed and sworn to before me this DEC 30 1963, 19 _____

Notary public for the St. of Montana, residing at _____

Commission expires _____

NOTARY PUBLIC for the State of Montana,
Residing at Butte, Montana.

My Commission Expires January 14, 1968

1688

22

i-

s

e-

s

er
ereof

or

ells,

he

er

le

ut
cord

lar-

d

ura,

16888

251194

STATE OF MONTANA,
COUNTY OF SILVER BOW,
I hereby certify that the within instrument
was filed at my office on the 30th day of
May 1913 at 10 minutes past 10 o'clock
A. M.
Attest my hand:
WILLIAM T. BUCKER
County Clerk and Ex-Officio
Notary Public

GW

County T 14 R 9W 74
Silverbow

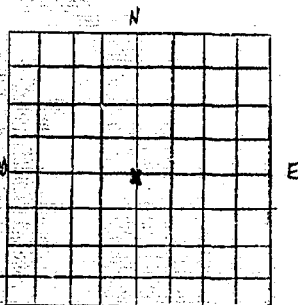
STATE OF MONTANA
ADMINISTRATOR OF GROUNDWATER CODE
OFFICE OF STATE ENGINEER

RECEIVED
DEC 31 1963

DECLARATION OF VESTED GROUNDWATER RIGHTS STATE ENGINEER
(Under Chapter 237, Montana Session Laws, 1961)

1. Ray & Lydia Edwards, of Box 492 Whitehall
(name of appropriator) (address) (Town)

County of Silver Bow, State of Montana, have appropriated groundwater according to the Montana Laws in effect prior to Jan. 1, 1962, as follows:



Section 24 T 14 R 9W
Indicate point of appropriation and place of use, if possible. Each small square represents 10 acres.

2. The beneficial use on which the claim is based
Livestock

3. Date or approximate date of earliest beneficial use; and how continuous the use has been
1938

4. The amount of groundwater claimed (in miner's inches or gallons per minute)
20 Miners inches

5. If used for irrigation, give the acreage & description of the lands to which water has been applied & name of the owner thereof
Not for Irrigation

6. The means of withdrawing such water from the ground and the location of each well or other means of withdrawal
Gravity Flow spring

7. The date of commencement and completion of the construction of the well, wells, or other works for withdrawal of groundwater
1938

8. The depth of water table
5 Feet

9. So far as it may be available, the type, size and depth of each well or the general specifications of any other works for the withdrawal of groundwater
Gravity Flow spring

10. The estimated amount of groundwater withdrawn each year
118,260,000 gallons

11. The log of formations encountered in the drilling of each well if available
None

12. Such other information of a similar nature as may be useful in carrying out the policy of this act, including reference to book and page of any Co. record
None

Date _____ Signature of Owner Ray & Lydia Edwards

STATE OF MONTANA) ss Ray & Lydia Edwards having first been duly
COUNTY OF SILVER BOW) sworn, depose _____ and say that _____ of

lawful age and _____ the appropriator _____ and
Claimant _____ of the order and water right mentioned in the foregoing declaration of vested groundwater rights and the person whose name subscribed thereto, as the appropriator and claimant, that he know the contents of said foregoing notice & that the matters & things therein stated are true.

Subscribed and sworn to before me this Dec 30 1963, 19
Notary public for the St. of Montana, residing at _____

Commission expires _____

NOTARY PUBLIC for the State of Montana
Residence of _____
My Comm. Expires _____ January 14, 1966

16887

201/193

STATE OF MONTANA }
COUNTY OF SILVER BOW } ss.
I hereby certify that the within instrument
was filed at my office on the _____
day of _____, D. 19____
_____ minutes past _____ o'clock
Attest my hand
WILLIAM H. HUBERT
County Clerk and Notary Public

W. H. Hubert

GROUNDWATER INDEX

Page / of /

County Sherburne Twp. 17N Rge. 8W

[illegible]

REAL ESTATE AND IMPROVEMENTS—CLASS 4—30 PER CENT.
(Mining Claims and Mineral Reservations—Class 1—100 Per Cent.)

(Mining Claims and Mineral Reservations) — Class V			
Type of Building	Full and True Value Land	Full and True Value Buildings	Full and True Land and Building
No. of Acres			
Irrigated			
Dry Tillable			
Grazing			
State Lands			
Timber			
Ind. Sites			
TOTAL			1980

niner's inches or gallons per minute)

7. The date of commencement and completion of the construction of the well, wells, or other works for withdrawal of groundwater _____
8. The depth of water table _____
9. So far as it may be available, the type, size and depth of each well or the general specifications of any other works for the withdrawal of groundwater _____
10. The estimated amount of groundwater withdrawn each year _____
11. The log of formations encountered in the drilling of each well if available _____
12. Such other information of a similar nature as may be useful in carrying out the policy of this act, including reference to book and page of any county record _____

Signature of Owner _____

256

STATE OF MONTANA)
COUNTY OF SILVER BOW)

STATE OF MONTANA
COUNTY OF SILVER BOW) ss: Earl C. Catherine, Clerk having first been duly sworn,
depose and say that he of lawful age and the of lawful age and
the appropriator and and element of of the said water right mentioned in the
foregoing declaration of vested groundwater rights in the person whose name
subscribed thereto, as the appropriator and that, that he know
the contents of said foregoing notice and that the matters and things therein stated are
true.
Margaret Pond

Subscribed and sworn to before me, this

39 1963

MAY 30 1965
 SPECIAL POWER OF ATTORNEY
 Expires 1/1/66
 Commission Expires January 1, 1966

OFFICE OF STATE

STATE ENGINEER

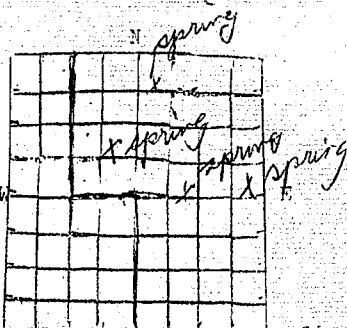
OF VESTED GROUNDWATER RIGHTS

Chapter 237, Montana Session Laws, 1961)

1. Earl C. Catharine Cooper, of Bf 705 Butte Mont
(Name) (Address) (Town)

County of Silver Bow, State of Montana, have appropriated groundwater according to the Montana law in effect prior to January 1, 1962, as follows:

Section 7 Township 1 N Range 8 W



Indicate point of appropriation and place of use, if possible. Each small square represents 10 acres.

2. The beneficial use on which the claim is based stock water business
3. Date or approximate date of earliest beneficial use; and how continuous the use has been 1000 gallons every 24 hours
4. The amount of groundwater claimed (in miner's inches or gallons per minute)
5. If used for irrigation, give the acreage and description of the lands to which water has been applied and name of the owner thereof
6. The means of withdrawing such water from the ground and the location of each well or other means of withdrawal spring
7. The date of commencement and completion of the construction of the well, wells, or other works for withdrawal of groundwater
8. The depth of water table
9. So far as it may be available, the type, size and depth of each well or the general specifications of any other works for the withdrawal of groundwater
10. The estimated amount of groundwater withdrawn each year
11. The log of formations encountered in the drilling of each well if available
12. Such other information of a similar nature as may be useful in carrying out the policy of this act, including reference to book and page of any county record

Signature of Owner

Earl C. Catharine Cooper
Date DEC 30 1963

STATE OF MONTANA)
COUNTY OF SILVER BOW)

ss Earl C. Catharine Cooper having first been duly sworn, depose and say that he of lawful age and the appropriator and claimant of the water right mentioned in the foregoing declaration of vested groundwater rights and the person whose name subscribed thereto, as the appropriator and claimant, that he know the contents of said foregoing notice and that the matters and things therein stated are true.

Margaret Pond

Subscribed and sworn to before me, this

Day DEC 30 1963

At _____ in the State of Montana, Notary Public for the State of Montana.

My Commission Expires January 14, 1964

16898

251220

STATE OF MONTANA)
COUNTY OF SILVER BOW,) ss.

I hereby certify that the will
was filed at my office on the 30
day of March, A. D. 1967
50 minutes past 4 o'clock
Attest my hand:

Margaret Bond

CW 4

Produced by

T 1N R 8W

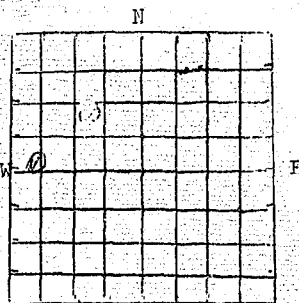
County Silver Bow

STATE OF MONTANA
ADMINISTRATOR OF GROUNDWATER CODE
OFFICE OF STATE ENGINEER

RECEIVED
JAN 2 1963

DECLARATION OF VESTED GROUNDWATER RIGHTS
(Under Chapter 237, Montana Session Laws, 1961)

1. Garrison Ranches, Inc., of Divide (mailing address, gien)
(Name of Appropriator) (Address) (Town)
County of Silver Bow, State of Montana, have appropriated groundwater according to
the Montana laws in effect prior to January 1, 1962, as follows:



Indicate point of appropriation
and place of use, if possible:
Each small square represents 10
acres.

2. The beneficial use on which the claim is
based livestock water
3. Date or approximate date of earliest bene-
ficial use; and how continuous the use has
been 1893 continuous
4. The amount of groundwater claimed (in
miner's inches or gallons per minute)
500 miner's inches per year
5. If used for irrigation, give the acreage a
and description of the lands to which
water has been applied and name of the
owner thereof
6. The means of withdrawing such water from
the ground and the location of each well
or other means of withdrawal
natural spring

7. The date of commencement and completion of the construction of the well, wells, or
other works for withdrawal of groundwater
none
8. The depth of water table surface
9. So far as it may be available, the type, size and depth of each well or the general
specifications of any other works for the withdrawal of groundwater
none
10. The estimated amount of groundwater withdrawn each year steady flow
11. The log of formations encountered in the drilling of each well if available
none
12. Such other information of a similar nature as may be useful in carrying out the policy
of this act, including reference to book and page of any county record
none

Signature of Owner

Garrison Ranches Inc.
W. F. Garrison - Pres.
Date December 28, 1962

STATE OF MONTANA)
COUNTY OF SILVER BOW) ss

Garrison Ranches, Inc.
by W. F. Garrison, Pres. having first been duly sworn,
deposes and says that he is of lawful age and Garrison Ranches, Inc. is
the appropriator and claimant of the order and water right mentioned in the
foregoing declaration of vested groundwater rights and the person whose name is
subscribed thereto, as the appropriator and claimant, that he knows
the contents of said foregoing notice and that the matters and things therein stated are
true.

W. F. Garrison

Subscribed and sworn to before me, this 28th day of December, 1962

Notary public for the State of Montana, residing at Butte, Montana Commission expires 11/30/64

244100

52 December 31st 1963
2p.m.

Hazel Miller

GW 3

File No.

DUPLICATE

T. 1 N R. 8 W

County Silver Bow

STATE OF MONTANA
ADMINISTRATOR OF GROUNDWATER CODE
OFFICE OF STATE ENGINEER

RECEIVED
MAR 6 1964

STATE ENGINEER

Notice of Completion of Groundwater Appropriation Without Well

(Under Chapter 237 Montana Session Laws, 1961)

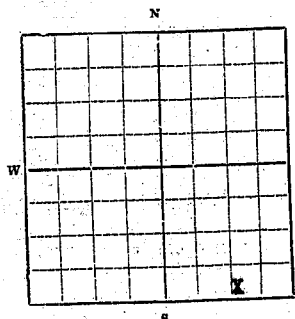
404

Magpie

Date of Appropriation of Groundwater February 18, 1964
Owner U. S. Government Address Deerlodge National Forest
Fed. Bldg. Butte, Montana

Contractor (if any) Not applicableAddress of Contractor Not applicableDate Started 1931 Date Completed 1931

Describe means of obtaining groundwater without a well "as by sub-irrigation and other natural processes". Include depth to water when applicable. Springs

Gravity flow piped to trough.

SE 1/4 Sec. 28 T. 1 N R. 8 W

Indicate point of appropriation and place of use, if possible.

Quantity of water developed and used with explanation of method used to measure or estimate such amount. If use is intermittent estimate approximate lengths of periods of use

Used for watering stock during summer grazingseason. An estimated 5 g.p.m. has been developed.

MELVIN C. AABERG

Signature of Owner

Date February 26, 1964

This form to be prepared by contractor (if any), otherwise by the owner.

Three copies of this notice are to be filed with the County Clerk and Recorder of the county in which the works are located.

Please answer all questions. If not applicable, so state, otherwise the form will be returned.

Original to the County Clerk and Recorder; duplicate to the State Engineer; Triplicate to the Montana Bureau of Mines and Geology and Quadruplicate for the Appropriator.

35188

X 252655

252655

ms March 2 64

Hazel Mc Lee

GW 4

MONTANA

IN 8W 29

Silver Bow

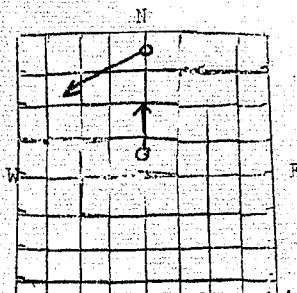
JAN 3 1964

OFFICE OF STATE

OF VESTED GROUNDWATER RIGHTS
Chapter 237, Montana Session Laws, 1961

STATE ENGINEER

1. Lucy G. Hughes, of 650 Cedar River St Butte Montana
(Name) (Address) (Town)
County of Silver Bow, State of Montana, have appropriated groundwater according to
the Montana law in effect prior to January 1, 1962, as follows:



Indicate point of appropriation
and place of use, if possible.
Each small square represents 10
acres.

2. The beneficial use on which the claim is
based LIVESTOCK
3. Date or approximate date of earliest bene-
ficial use; and how continuous the use has
been 1873
4. The amount of groundwater claimed (in
riner 10 Gal. per minute of 10 Gal. per minute)
5. If used for irrigation, give the acreage a
and description of the lands to which
water has been applied and name of the
owner thereof
6. The means of withdrawing such water from
the ground and the location of each well
or other withdrawal Gravity Flow

7. The date of commencement and completion of the construction of the well, wells, or
other works for withdrawal of 1873 groundwater

8. The depth of water table Ground Level

9. So far as it may be available, the type, size and depth of each well or the general
specifications of any other works for the withdrawal of groundwater

10,500,000 Gal. Year
5,250,000 Gal. Year

10. The estimated amount of groundwater withdrawn each year

11. The log of formations encountered in the drilling of each well if available

12. Such other information of a similar nature as may be useful in carrying out the policy
of this act, including reference to book and page of any county record

Signature of Owner Lucy G. Hughes
12/27/63

Date

STATE OF MONTANA) ss
COUNTY OF SILVER BOW)

depose and say that he of lawful age and
the appropriator and claimant of the order and water right mentioned in the
foregoing declaration of vested groundwater rights and the person whose name
subscribed thereto, as the appropriator and claimant, that he know
the contents of said foregoing notice and that the matters and things therein stated are
true.

Subscribed and sworn to before me, this 27th day of December, 1963
Notary Public for the State of Montana, residing at Butte Montana
11/9/63

25/38/

on the 26th
31/ Jan 1965

Hazel M. Ke