

47576.7

37 March 8 2:64

Hazel McEne

RECEIVED

AUG 26 1957

STATE ENGINEER

MONTANA BUREAU OF MINES AND GEOLOGY
Butte, Montana

T. 2 North R. 9 West

County Silver Bow

WATER WELL LOG

| | | | |
|--|--|--|--|
| | | | |
| | | | |
| | | | |
| | | | |

Owner Alex h. Christie Address C/o 20th Main - Butte

Driller Bob Hudson Address Divide, Mont.

Date Started July 10, 1953 Date Completed July 24, 1953

Location: Sec. 10 T. 2 N. R. 9 W. 1/4 sec. N.E.

Type of well Drilled (132 ft.) Equipment used Churn drill
(Dug, driven, bored, or drilled) (Churn drill, rotary, other)

Water use: Domestic ☒ Municipal ☐ Stock ☒ Irrigation ☐
Industrial ☐ Drainage ☐ Other: _____

Casing: 7 ft. to 27 ft. Type Steel Size 4"

Casing: _____ ft. to _____ ft. Type _____ Size _____

Casing: _____ ft. to _____ ft. Type _____ Size _____

Perforated or Screened: Ft. _____ to ft. _____ Ft. _____ to ft. _____

Type of screen or perforations: _____

Static Water level, for non-flowing well: 52 feet.

Shut-in pressure, for flowing well: _____ lb./sq. in. on: _____ (date)

Pumping water level 123 feet at 5 gal. per min.

How tested: Bailed

Length of test: _____

Remarks: (Gravel packing, cementing, packers, type of shut-off, depth of shut-off)

(over)

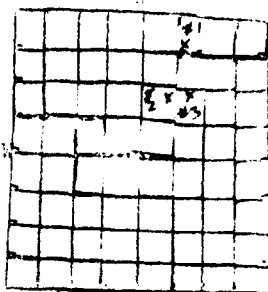
MONTANA

OFFICE OF STATE
OF VESTED GROUNDWATER RIGHTS
Chapter 237, Montana Session Laws, 1961)RECEIVED
JAN 2 1964

STATE ENGINEER

1. Alex L. Christie, of 1/4 Sec 20 N. Main St. Butte
(Name) (Address) (Town)

County of Blaine, State of Montana, have appropriated groundwater according to the Montana law in effect prior to January 1, 1962, as follows:



NE 1/4 Sec 20 T2N R9W

Indicate point of appropriation and place of use, if possible. Each small square represents 10 acres.

2. The beneficial use or which the claim is based
#1 Stock Watering & Irrig. #2 Household #3 Household
3. Date or approximate date of earliest beneficial use; and how continuous the use has been
#1 - 1916 #2 - 1920 #3 - 1953 Hk Continuous
4. The amount of groundwater claimed (in miner's inches or gallons per minute)
#1 - 15 gal/min #2 - 5 gal/min #3 - 10 gal/min
5. If used for irrigation, give the acreage and description of the lands to which water has been applied and name of the owner thereof
#1 about 3-4 acres Colm L. Christie
6. The means of withdrawing such water from the ground and the location of each well or other means of withdrawal
#1 Gravity #2 Pump #3 Pump

7. The date of commencement and completion of the construction of the well, wells, or other works for withdrawal of groundwater
#1 - 1916 #2 - 1920 #3 commenced 7/16/53 - Completed 7/24/53
8. The depth of water table
#1 - 1' #2 - 18' #3 - 52'
9. So far as it may be available, the type, size and depth of each well or the general specifications of any other works for the withdrawal of groundwater
#1 - Deep Spring, Auger Deep, 2' diam. Cement Casing #2 - Aug Well 15' Deep, 2' dia. Cement Casing #3 - Churn Drilled 132' Deep, 6" Steel Casing
10. The estimated amount of groundwater withdrawn each year
5,750,000 gal.
11. The log of formations encountered in the drilling of each well if available
#1 Clay #2 Rhysolite #3 Clay for 20' with bbl. in Rhysolite
12. Such other information of a similar nature or may be useful in carrying out the policy of this act, including reference to book and page of any county record
Log Filed 6/25/54 on #2 - 112266 C #3 - 213369

Signature of Owner

Alex L. ChristieDate Jan 21, 1963STATE OF MONTANA
COUNTY OF BLAINE

I, the undersigned, do hereby certify that Alex Christie has been first been duly sworn, and that he is the owner of the right mentioned in the foregoing declaration of vested groundwater rights and the person whose name is subscribed thereto, and the appropriator and claimant, and that he knows the contents of said foregoing notice and that the facts stated therein are true.

ChristieSubscribed and sworn to before me, this 31day of DecButte

1963

19150Notary Public for the State of Montana, residing at ButteMontAug 16 - 1968

251292

I have been advised that the subject
was filed at my office on this day of Dec 1931
at 12 minutes past 2 P.
Respectfully,
Margaret Pound

RECEIVED
AUG 26 1957

STATE ENGINEER

MONTANA BUREAU OF MINES AND GEOLOGY
Butte, Montana

WATER WELL LOG

| | | | |
|--|--|--|--|
| | | | |
| | | | |
| | | | |
| | | | |

T. 2 North R. 9 West

County Silver Bow

Owner Colin L. Christie Address 5020 N. Main - Butte

Driller _____ Address _____

Date Started _____ Date Completed 1920

Location: Sec. 10 T. 2 N. R. 9 W. $\frac{1}{4}$ sec. North East

Type of well Dug Equipment used _____
(Dug, driven, bored, or drilled) (Churn drill, rotary, other)

Water use: Domestic ☒ Municipal ☐ Stock ☒ Irrigation ☐

Industrial ☐ Drainage ☐ Other: _____

Casing: _____ ft. to _____ ft. Type _____ Size _____

Casing: _____ ft. to _____ ft. Type _____ Size _____

Casing: _____ ft. to _____ ft. Type _____ Size _____

Perforated or Screened: Ft. _____ to ft. _____ Ft. _____ to ft. _____

Type of screen or perforations _____

Static Water level, for non-flowing well: _____ 12 feet

Shut-in pressure, for flowing well: _____ lb./sq. in. on: _____ (date)

Pumping water level _____ 15 feet at _____ 3 1/2 gal. per min.

How tested: Pumped

Length of test _____

Remarks: (Gravel packing, cementing, packers, type of shut-off, depth of shut-off)

(over)

GN 4

T 2N R 9W

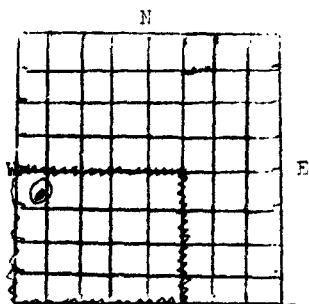
County Silver Bow

STATE OF MONTANA
ADMINISTRATOR OF GROUNDWATER CODE
OFFICE OF STATE ENGINEER

DECLARATION OF VESTED GROUNDWATER RIGHTS
(Under Chapter 237, Montana Session Laws, 1961)

RECEIVED
DEC 17 1963

1. Wm. A., and/or Yvonne J. Goninan, of Box 24 STATE ENGINEER
(Name of Appropriator) (Address) (Town)
County of Silver Bow, State of Montana, have appropriated groundwater according to
the Montana laws in effect prior to January 1, 1962, as follows:



N 1/4 Sec 10 T 2N R 9W
Indicate point of appropriation
and place of use, if possible.
Each small square represents 10
acres.

2. The beneficial use on which the claim is based
Domestic, stock and some irrigation
3. Date or approximate date of earliest beneficial use; and how continuous the use has been
May 2, 1949 - continuous
4. The amount of groundwater claimed (in miner's inches or gallons per minute)
5-gallons per minute
5. If used for irrigation, give the acreage and description of the lands to which water has been applied and name of the owner thereof
small tree nursery - garden, etc. - approx 1 acre
Wm. A. and/or Yvonne J. Goninan
6. The means of withdrawing such water from the ground and the location of each well or other means of withdrawal
Pump - 300 yards east by south from 1 sec.

7. The date of commencement and completion of the construction of the well, wells, or marker.
other works for withdrawal of groundwater
Commencement - April 29, 1949 - Completed, May 2, 1949.
8. The depth of water table 15' and 60 feet.
9. So far as it may be available, the type, size and depth of each well or the general specifications of any other works for the withdrawal of groundwater
Depth 92 feet (ninety-two feet)
10. The estimated amount of groundwater withdrawn each year 163,500
11. The log of formations encountered in the drilling of each well if available
0 - 36 feet gravel, sand, clay.
36 to 92 feet - Monzite
12. Such other information of a similar nature as may be useful in carrying out the policy of this act, including reference to book and page of any county record
Recorded Silver Bow County, June 27, 1957, File #19 5" casing
Driller, Carl Molensteiner, 229 E. Orr, Dillon, Montana
Signature of Owner Wm. A. Goninan
Date June 27, 1957

STATE OF MONTANA) ss
COUNTY OF SILVER BOW)

_____ having first been duly sworn,
depose and say that _____ of lawful age and
the appropriator _____ and claimant _____ of the order and water right mentioned in the
foregoing declaration of vested groundwater rights and the person whose name
subscribed thereto, as the appropriator and claimant, that _____ he know
the contents of said foregoing notice and that the matters and things therein stated are
true.

Margaret Tandy

Subscribed and sworn to before me, this _____ day of _____, 1963.

Notary public for the State of Montana, residing at _____ Commission expires _____

9727

249777

Oct 10 283

Wm. H. Mc

RECEIVED
AUG 26 1957


STATE ENGINEER

MONTANA BUREAU OF MINES AND GEOLOGY
Butte, Montana

T. 2 North R. 9 West

County Silver Bow

WATER WELL LOG



William A. Goninan and

Owner Yvonne J. Goninan

Address Box 24, Silver Bow, Montana

Driller Carl Mallenstainer

229 E. Orr

Address Dillon, Montana

Date Started April 29, 1949

Date Completed May 2, 1949

Location: Sec. 10 T. 2 N R. 9 W ¼ sec. Southwest

Type of well Drilled

(Dug, driven, bored, or drilled)

Equipment used

Churn drill

(Churn drill, rotary, other)

Water use: Domestic

☒

Municipal

☐

Stock

☒

Irrigation

☐

Industrial

☐

Drainage

☐

Other:

Casing: 8 ft. to 32 ft. Type Size 5 inch

Casing: ft. to ft. Type Size

Casing: ft. to ft. Type Size

Perforated or Screened: Ft. to ft. Ft. to ft.

Type of screen or perforations

Static Water level, for non-flowing well: 15 feet feet.

Shut-in pressure, for flowing well: lb./sq. in. on: (date)

Pumping water level: feet at about 5 gal. gal. per min. 1

How tested: Sealed

Length of test: Best know

Remarks: (Gravel packing, cementing, packers, type of shut-off, depth of shut-off)

(over)

Log of Well

30 June '10
Lager Miller

GW 3

File No.

TRIPLICATE

STATE OF MONTANA
ADMINISTRATOR OF GROUNDWATER CODE
OFFICE OF STATE ENGINEER

T. 2N R. 9E
County: Silver Bow

STATE ENGINEER

DEC 31 1963

Notice of Completion of Groundwater Appropriation Without Well

(Under Chapter 237 Montana Session Laws, 1961)

Date of Appropriation of Groundwater Dec 30 1963

Owner: Wm H. J. Goussier
Address: 2224 Silver Bow Mont

Contractor (if any) N.C.A.C.

Address of Contractor

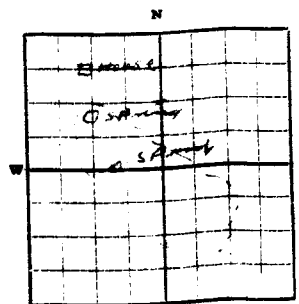
Date Started Date Completed

Describe means of obtaining groundwater without a well "as by sub-irrigation and other natural processes". Include depth to water when applicable. Sub Irrigation

2 Conduits 104.5 springs
Estimated about 5 gal per minute
for each spring

Quantity of water developed and used with explanation of method used to measure or estimate such amount. If use is intermittent estimate approximate lengths of period of use

5 months of the year



SW 1/4 Sec 14 T. 2N R. 9E
Indicate point of appropriation and place of use, if possible.

Signature of Owner: Wm H. J. Goussier

Date

This form to be prepared by contractor (if any), otherwise by the owner.

Three copies of this notice are to be filed with the County Clerk and Recorder of the county in which the works are located.

Please answer all questions. If not applicable, so state, otherwise the form will be returned.

Original to the County Clerk and Recorder; duplicate to the State Engineer; Triplicate to the School of Mines and Quadruplicate for the Appropriator.

16839

331140

STATE OF MONTANA
COUNTY OF SILVER

I hereby certify that the within instrument
was filed at my office on the _____
day of _____, 19____, at

Witness my hand

WILLIAM T. BUCHANAN
County Clerk and Recorder

Margaret Ford

RECORDED
INDEXED
JAN 12 1912
SILVER COUNTY

STATE OF MONTANA
ADMINISTRATOR OF GROUNDWATER CODE
OFFICE OF STATE ENGINEER

County Silver Bow

RECEIVED
JUN 19 1962

DECLARATION OF VESTED GROUNDWATER RIGHTS
(Under Chapter 237, Montana Session Laws, 1961)

STATE ENGINEER

1. Robert J. Russell, of 1126 Oregon Avenue, Butte, Montana
(Name of Appropriator) (Address) (Town)
County of Silver Bow, State of Montana, have appropriated groundwater according to the Montana laws in effect prior to January 1, 1962, as follows:

2. The beneficial use on which the claim is based
Irrigation, cattle, household.

3. Date or approximate date of earliest beneficial use; and how continuous the use has been Purchased property in 1958, ever since.

4. The amount of groundwater claimed (in miner's inches or gallons per minute)

5. If used for irrigation, give the acreage and description of the lands to which water has been applied and name of the owner thereof

6. The means of withdrawing such water from the ground and the location of each well or other means of withdrawal
3 Wells

7. The date of commencement and completion of the construction of the well, wells, or other works for withdrawal of groundwater
Prior to my ownership.

8. The depth of water table I don't know. Estimate 20-25 Feet.

9. So far as it may be available, the type, size and depth of each well or the general specifications of any other works for the withdrawal of groundwater
3 Wells approximately 4' x 18' - 25'.

10. The estimated amount of groundwater withdrawn each year 600,000 Gallons.

11. The log of formations encountered in the drilling of each well if available
None available.

12. Such other information of a similar nature as may be useful in carrying out the policy of this act, including reference to book and page of any county record
None

Signature of Owner Robert J. RussellDate September 11, 1962


STATE OF MONTANA) ss
COUNTY OF SILVER BOW)

ROBERT J. RUSSELL having first been duly sworn, depose and say that he is of lawful age and the appropriator and claimant of the order and water right mentioned in the foregoing declaration of vested groundwater rights and the person whose name subscribed thereto, as the appropriator and claimant, that he knows the contents of said foregoing notice and that the matters and things therein stated are true.

Subscribed and sworn to before me, this 11th day of September, 1962

Notary public for the State of Montana, residing at

Commission Expires
August 15 1961



1/4 Sec T2N R9W
Indicate point of appropriation and place of use, if possible.
Each small square represents 10 acres.

lying West of West line
short line R.R. Right of way.

#245739

25

March 19 63

Margaret L. Linder

24 - 900 - 1/2
W D
DEC 31 1963


DEC 31 1963

OFFICE OF STATE

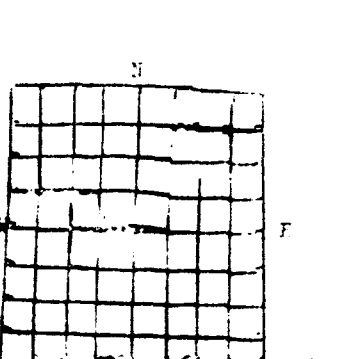
STATE ENGINEER

OF VESTED GROUNDWATER RIGHTS
Chapter 237, Montana Session Laws, 1961)

1. _____, of _____
 (Name) (Address) (Town)
 County of Silver Bow, State of Montana, have appropriated groundwater according to
 the Montana law in effect prior to January 1, 1962, as follows:



Indicate point of appropriation and place of use, if possible. Each small square represents 10 acres.

- 
- Indicate point of appropriation and place of use, if possible. Each small square represents 10 acres.
2. The beneficial use or which the claim is based _____
 3. Date or approximate date of earliest beneficial use; and how continuous the use has been _____
 4. The amount of groundwater claimed (in miner's inches or gallons per minute) _____
 5. If used for irrigation, give the acreage and description of the lands to which water has been applied and name of the owner thereof _____
 6. The means of withdrawing such water from the ground and the location of each well or other means of withdrawal
Handwritten: 100 ft deep
 7. The date of commencement and completion of the construction of the well, wells, or other works for withdrawal of groundwater _____
 8. The depth of water table _____
 9. So far as it may be available, the type, size and depth of each well or the general specifications of any other works for the withdrawal of groundwater _____
 10. The estimated amount of groundwater withdrawn each year _____
 11. The log of formations encountered in the drilling of each well if available _____
 12. Such other information of a similar nature as may be useful in carrying out the policy of this act, including reference to book and page of any county record _____

Signature of Owner

STATE OF MONTANA)
COUNTY OF SILVER BOULDER)

depose _____ that _____ of _____ and _____
the appropriator _____ of _____ and _____ right mentioned in the
forfeiting declaration. I tested groundwater _____ the person _____ whose name
subscribed the title, as the appropriator _____, that _____ know
the content of said forfeiting action and that the facts and things therein stated are
true.

44-38861-1000

Supervisor: _____ Date: _____

PUBLIC for the State of N
 at New York, January 14
 1914

1059

MONTANA


DEC 31 1963

OFFICE OF STATE

STATE ENGINEER

OF VESTED GROUNDWATER RIGHTS
Chapter 237, Montana Session Laws, 1961

1. Ruben Travers, of Silver Bow Shelton
(Name) (Address) (Town)
County of Silver Bow, State of Montana, have appropriated groundwater according to
the Montana law in effect prior to January 1, 1962, as follows:



Indicate point of appropriation
and place of use, if possible.
Each small square represents 10
acres.

2. The beneficial use or which the claim is based watering stock
3. Date or approximate date of earliest beneficial use; and how continuous the use has been from 1906
4. The amount of groundwater claimed (in miner's inches or gallons per minute) 75 gal min
5. If used for irrigation, give the acreage and description of the lands to which water has been applied and name of the owner thereof
6. The means of withdrawing such water from the ground and the location of each well or other means of withdrawal Natural seepage
7. The date of commencement and completion of the construction of the well, wells, or other works for withdrawal of groundwater gravity flow
8. The depth of water table
9. So far as it may be available, the type, size and depth of each well or the general specifications of any other works for the withdrawal of groundwater
10. The estimated amount of groundwater withdrawn each year
11. The log of formations encountered in the drilling of each well if available
12. Such other information of a similar nature as may be useful in carrying out the policy of this act, including reference to book and page of any county record

Signature of Owner Ruben TraversDate Dec 30 1963STATE OF MONTANA) ss
COUNTY OF SILVER BOW)

Ruben Travers having first been duly sworn,
depose and say that he of lawful age and
the appropriator and claimant of the order and water right mentioned in the
foregoing declaration of vested groundwater rights and the person whose name
subscribed thereto, as the appropriator and claimant, that he know
the contents of said foregoing notice and that the matters and things therein stated are
true.

DEC 30 1963

Subscribed and sworn to before me, this _____ day of _____, 19____

Notary Public for the State of Montana, residing at _____

My Commission Expires January 14, 1965

257161

STATE OF MONTANA, s }
COUNTY OF SILVER BOW, }

I hereby certify that the within instrument
was filed at my office on the _____ day of _____
at _____ Montana at _____
minutes past _____ o'clock _____

Witness my hand and seal this _____ day of _____
19____

WILLIAM E. BUSHNALL
County Clerk and Recorder
William E. Bushnall

File No.

T 2 N R 9 W

DUPLICATE

County Silver Bow

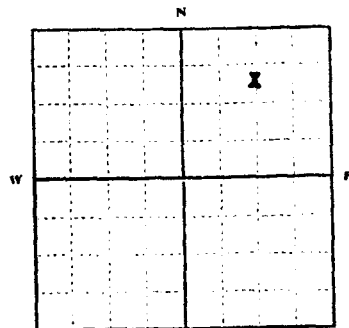
STATE OF MONTANA
ADMINISTRATOR OF GROUNDWATER CODE
OFFICE OF STATE ENGINEER

RECEIVED
MAR 6 1964

Notice of Completion of Groundwater Appropriation
Without Well

(Under Chapter 237 Montana Session Laws, 1961)

113
Sunday



NE 1/4 Sec 17 T. 2 N. R. 9 W

Indicate point of appropriation
and place of use, if possible.

Date of Appropriation of Groundwater February 18, 1964
Owner U.S. Government Address Dearlodge National Forest
Edg. Batts, Montana

Contractor (if any) Not applicable

Address of Contractor Not applicable

Date Started 1937 Date Completed 1937

Describe means of obtaining groundwater without a well "as by
sub-irrigation and other natural processes". Include depth to
water when applicable. Spring

Gravity flow piped to trough.

Quantity of water developed and used with explanation of method
used to measure or estimate such amount. If use is intermittent

estimate approximate lengths of periods of use.

Used for watering stock during summer grazing

season. An estimated 1 g.p.m. has been developed.

Signature of Owner MELVIN C. AABERG

Date February 26, 1964

This form to be prepared by contractor (if any), otherwise by the owner.

Three copies of this notice are to be filed with the County Clerk and Recorder of the county in which the
works are located.

Please answer all questions. If not applicable, so state, otherwise the form will be returned.

Original to the County Clerk and Recorder, duplicate to the State Engineer, Triplicate to the Montana
Bureau of Mines and Geology and Quadruplicate for the Appropriator.

35194

#252661

252661

2

March 1964

W. J. Ruppberg
Hazel McDev

File No.

T. 2 N. R. 9 W.

DUPLICATE

County Silver Bow

STATE OF MONTANA
ADMINISTRATOR OF GROUNDWATER CODE
OFFICE OF STATE ENGINEER

RECEIVED
MAR 6 1964

STATE ENGINEER
**Notice of Completion of Groundwater Appropriation
Without Well**

(Under Chapter 237 Montana Session Laws, 1961)

Pink Gulch Spring

Date of Appropriation of Groundwater Feb. 19, 1964
Owner U.S.A. Government Address Deer Lodge National Forest
Fed. Hdg. Butte, Montana

Contractor (if any) Not applicableAddress of Contractor Not applicableDate Started 1963 Date Completed 1963

Describe means of obtaining groundwater without a well "as by
sub-irrigation and other natural processes". Include depth to
water when applicable. Spring

Quantity flow piped to trough

Quantity of water developed and used with explanation of method
used to measure or estimate such amount. If use is intermittent

estimate approximate lengths of periods of use

Used for watering stock during summer grazingseason. An estimated 1 g.p.m. has been developed.Signature of Owner MELVIN C. AABERGDate February 26, 1964

This form to be prepared by contractor (if any), otherwise by the owner.

Three copies of this notice are to be filed with the County Clerk and Recorder of the county in which the
works are located.

Please answer all questions. If not applicable, so state, otherwise the form will be returned.

Original to the County Clerk and Recorder; duplicate to the State Engineer; Triplicate to the Montana
Bureau of Mines and Geology and Quaduplicate for the Appropriator.

35204

#252671

41 March 2 69

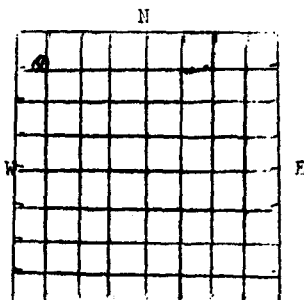
Hazel Mc Gee

T 22 R 22
County Silver Bow

STATE OF MONTANA
ADMINISTRATOR OF GROUNDWATER CODE
OFFICE OF STATE ENGINEER

DECLARATION OF VESTED GROUNDWATER RIGHTS
(Under Chapter 237, Montana Session Laws, 1961)

1. Carrison Ranches, Inc., of Divide (Mailing Address, Glen)
(Name of Appropriator) (Address) (Town)
County of Silver Bow, State of Montana, have appropriated groundwater according to the Montana laws in effect prior to January 1, 1962, as follows:



2. Sec 1/4 Sec 22 T22 R 22
Indicate point of appropriation and place of use, if possible. Each small square represents 10 acres.

2. The beneficial use on which the claim is based
Livestock Water
3. Date or approximate date of earliest beneficial use; and how continuous the use has been
1890's continuous
4. The amount of groundwater claimed (in miner's inches or gallons per minute)
35,000 Miner's inches per year
5. If used for irrigation, give the acreage and description of the lands to which water has been applied and name of the owner thereof
6. The means of withdrawing such water from the ground and the location of each well or other means of withdrawal

7. The date of commencement and completion of the construction of the well, wells, or other works for withdrawal of groundwater
Cattle drink on natural flow
8. The depth of water table surface
9. So far as it may be available, the type, size and depth of each well or the general specifications of any other works for the withdrawal of groundwater
None
10. The estimated amount of groundwater withdrawn each year 70,000 Miner's inches per yr.
11. The log of formations encountered in the drilling of each well if available
None
12. Such other information of a similar nature as may be useful in carrying out the policy of this act, including reference to book and page of any county record
None

Signature of Owner

Carrison Ranches, Inc.
W. F. Carrison - Pres.
Date December 28, 1962

STATE OF MONTANA)
COUNTY OF SILVER BOW) ss

Carrison Ranches, Inc.
by W. F. Carrison, Pres. having first been duly sworn,
depose and say that he is of lawful age and Carrison Ranches, Inc. is
the proprietor and claimant of the order and water right mentioned in the
foregoing declaration of vested groundwater rights and the person whose name is
subscribed thereto, as the proprietor and claimant, that he know s
the contents of said foregoing notice and that the matters and things therein stated are
true.

W. F. Carrison

Subscribed and sworn to before me, this 28th day of December, 1962

Notary public for the State of Montana, residing at Butte, Montana Commission Expires 11/30/64

244095

Dec. 31st
#7 2pm 1962

Hazel Mc Lee

Sec 24
T 24 N R 9 W 24
County Silver Bow

STATE OF MONTANA
ADMINISTRATOR OF GROUNDWATER CODE
OFFICE OF STATE ENGINEER

RECEIVED
JAN 2 1964

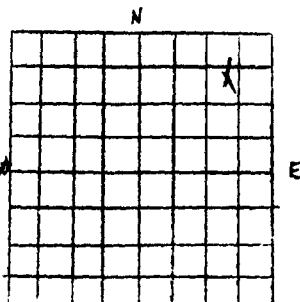
DECLARATION OF VESTED GROUNDWATER RIGHTS

STATE ENGINEER

(Under Chapter 237, Montana Session Laws, 1961)

1. John Redmond, of Devide Mont
(name of appropriator) (address) (Town)

County of Silver Bow, State of Montana, have appropriated groundwater according to the Montana Laws in effect prior to Jan. 1, 1962, as follows:



NE 1/4 Sec 24 T 24 N R 9 W

Indicate point of appropriation and place of use, if possible. Each small square represents 10 acres.

2. The beneficial use on which the claim is based
Domestic Stock Water

3. Date or approximate date of earliest beneficial use; and how continuous the use has been
1900 Continuous use

4. The amount of groundwater claimed (in miner's inches or gallons per minute)
40 Gal. Per min

5. If used for irrigation, give the acreage & description of the lands to which water has been applied & name of the owner thereof
Gravity Flow

6. The means of withdrawing such water from the ground and the location of each well or other means of withdrawal
Gravity Flow

7. The date of commencement and completion of the construction of the well, wells, or other works for withdrawal of groundwater
1900

8. The depth of water table
5 ft.

9. So far as it may be available, the type, size and depth of each well or the general specifications of any other works for the withdrawal of groundwater

10. The estimated amount of groundwater withdrawn each year 22,024,000

11. The log of formations encountered in the drilling of each well if available
None

12. Such other information of a similar nature as may be useful in carrying out the policy of this act, including reference to book and page of any Co. record
None

Date _____ Signature of Owner John Redmond

STATE OF MONTANA)
COUNTY OF SILVER BOW) ss John Redmond having first been duly sworn, depose _____ and say that _____ of

lawful age and _____ the appropriator _____ and Claimant _____ of the order and water right mentioned in the foregoing declaration of vested groundwater rights and the person whose name subscribed thereto, as the appropriator and claimant, that he know the contents of said foregoing notice & that the matters & things therein stated are true.

Subscribed and sworn to before me this DEC 31 1963, 19
Notary public for the St. of Montana, residing at _____

Commission expires _____

NOTARY PUBLIC for the State of Montana
Residing at Butte, Montana
My Commission Expires January 14, 1966 8132

251.244

STATE OF MONTANA, }
COUNTY OF SILVER BOW. } ss.

I hereby certify that the within instrument
was filed at my office on the 21 day of Dec A. D. 1909
10 minutes past 11 o'clock

Attest my hand

WILLIAM C. BROWN
County Clerk
E. M. Olson

MONTANA

OFFICE OF STATE

OF VESTED GROUNDWATER RIGHTS

Chapter 237, Montana Session Laws, 1961

RECEIVED
DEC 31 1963

STATE ENGINEER

1. Harry R. Morris, of Divide, Mont.
(Name) (Address) (Town)

County of Silver Bow, State of Montana, have appropriated groundwater according to the Montana law in effect prior to January 1, 1962, as follows:



Indicate point of appropriation and place of use, if possible. Each small square represents 10 acres.

2. The beneficial use on which the claim is based Livestock Water, Irrigation
3. Date or approximate date of earliest beneficial use; and how continuous the use has been 1890 - continuous
4. The amount of groundwater claimed (in miner's inches or gallons per minute) CONTINUOUS
5. If used for irrigation, give the acreage and description of the lands to which water has been applied and name of the owner thereof 364 Acres, Sect 27, T. 26, R. 24, S. 26
6. The means of withdrawing such water from the ground and the location of each well or other means of withdrawal Gravity, 1950
7. The date of commencement and completion of the construction of the well, wells, or other works for withdrawal of approx. 1950
8. The depth of water table 2710
9. So far as it may be available, the type, size and depth of each well or the general specifications of any other works for the withdrawal of groundwater 1950, 2710
10. The estimated amount of groundwater withdrawn each year 2710
11. The log of formations encountered in the drilling of each well if available N.D.
12. Such other information of a similar nature as may be useful in carrying out the policy of this act, including reference to book and page of any county record

Signature of Owner

Harry R. Morris

STATE OF MONTANA

COUNTY OF SILVER BOW

I, Harry R. Morris, do hereby certify that the first part hereof is true, and the appropriation of groundwater by the owner first mentioned in the foregoing declaration is in accordance with the provisions of the law subscribed thereto, and that the contents of the foregoing declaration and the facts therein stated are true.

Witness my hand and seal of office this 1st day of December, 1963.

STATE OF MONTANA }
COUNTY OF SILVER BOW. } ss.

I hereby certify that the within instrument
was filed at my office on the 28
day of March, A. D. 1963, at

Witness my hand

WILLIAM T. DICKER:
County Clerk and Ex-Officio

W. T. Dickers

STATE OF MONTANA
ADMINISTRATOR OF GROUNDWATER CODE
OFFICE OF STATE ENGINEER

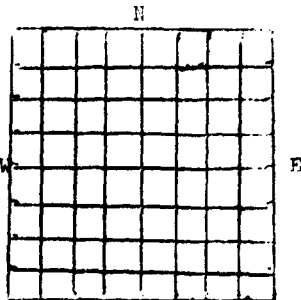
County Silver Bow

T 2 N 9 E
RECEIVED
DEC 17 1963

DECLARATION OF VESTED GROUNDWATER RIGHTS
(Under Chapter 237, Montana Session Laws, 1961)

STATE ENGINEER

1. Albert/Beverly Hager, of Box 31 Melrose
(Name of Appropriator) (Address) (Town)
County of Silver Bow, State of Montana, have appropriated groundwater according to
the Montana laws in effect prior to January 1, 1962, as follows:



1/4 Sec 76 T 2 N R 9 E
Indicate point of appropriation
and place of use, if possible.
Each small square represents 10
acres.

2. The beneficial use on which the claim is
based Household, lawn and garden
3. Date or approximate date of earliest bene-
ficial use; and how continuous the use has
been Summer 1935
4. The amount of groundwater claimed (in
miner's inches or gallons per minute)
5. If used for irrigation, give the acreage a
and description of the lands to which
water has been applied and name of the
owner thereof
Lots 15, 16, 17, 18, 19, 20 Block 11 Melrose
Township Albert/Beverly Hager
6. The means of withdrawing such water from
the ground and the location of each well
or other means of withdrawal
Electric Pump

7. The date of commencement and completion of the construction of the well, wells, or
other works for withdrawal of groundwater
Summer 1935
8. The depth of water table 20 ft.
9. So far as it may be available, the type, size and depth of each well or the general
specifications of any other works for the withdrawal of groundwater
30 ft. 6 inch casing
10. The estimated amount of groundwater withdrawn each year
11. The log of formations encountered in the drilling of each well if available
12. Such other information of a similar nature as may be useful in carrying out the policy
of this act, including reference to book and page of any county record

Signature of Owner Beverly HagerDate Nov 27, 1963

STATE OF MONTANA) ss
COUNTY OF SILVER BOW)

Beverly Hager having first been duly sworn,
depose and say that he of lawful age and
the appropriate and claimant of the order and water right mentioned in the
foregoing declaration of vested groundwater rights and the person whose name
subscribed therein, as the appropriator and claimant, that he know
the content of said foregoing notice and that the matters and things therein stated are
true.

Subscribed and sworn to before me, this 27th day of Nov, 1963

Notary public for the State of Montana, residing at Butte Commission expires 1-1-66

STATE OF MONTANA
ADMINISTRATOR OF GROUNDWATER CODE
OFFICE OF STATE ENGINEER

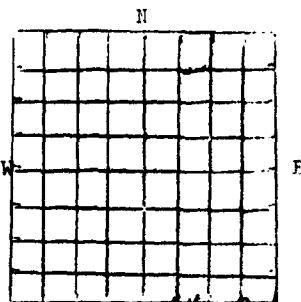
County Silver Bow

RECEIVED
DEC 17 1963

DECLARATION OF VESTED GROUNDWATER RIGHTS
(Under Chapter 237, Montana Session Laws, 1961)

STATE ENGINEER

1. Albert/Beverly Hager, of Box 31 Thelrose
(Name of Appropriator) (Address) (Town)
County of Silver Bow, State of Montana, have appropriated groundwater according to
the Montana laws in effect prior to January 1, 1962, as follows:



1/4 Sec 26 T2N R 9W
Indicate point of appropriation
and place of use, if possible.
Each small square represents 10
acres.

2. The beneficial use on which the claim is based
Household & Lawn
3. Date or approximate date of earliest beneficial use; and how continuous the use has been
1961
4. The amount of groundwater claimed (in miner's inches or gallons per minute)

5. If used for irrigation, give the acreage and description of the lands to which water has been applied and name of the owner thereof
Lots 11-12 13-14-16-17-18-19-20 Block 9
Thelrose Montana Albert/Beverly Hager
6. The means of withdrawing such water from the ground and the location of each well or other means of withdrawal
Electric Pump
7. The date of commencement and completion of the construction of the well, wells, or other works for withdrawal of groundwater
April 1960
8. The depth of water table 20 ft.
9. So far as it may be available, the type, size and depth of each well or the general specifications of any other works for the withdrawal of groundwater
30 ft. six inch casing
10. The estimated amount of groundwater withdrawn each year _____
11. The log of formations encountered in the drilling of each well if available

12. Such other information of a similar nature as may be useful in carrying out the policy of this act, including reference to book and page of any county record

Signature of Owner

Date

STATE OF MONTANA) ss
COUNTY OF SILVER BOW)

Beverly Hager having first been duly sworn,
depose and say that he of lawful age and _____
the appropriator and claimant of the order and water right mentioned in the
foregoing declaration of vested groundwater rights and the person whose name _____
subscribed thereto, as the appropriator and claimant, that he know
the contents of said foregoing notice and that the matters and things therein stated are
true.

Subscribed and sworn to before me, this 27th day of Nov, 1962

Notary public for the State of Montana, residing at Butte Commission expires 11-1-63

GW 4
Jiff

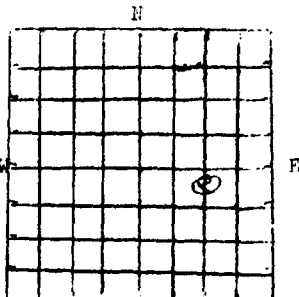
27
T 2N R 9W

County Silver Bow

STATE OF MONTANA
ADMINISTRATOR OF GROUNDWATER CODE
OFFICE OF STATE ENGINEER

DECLARATION OF VESTED GROUNDWATER RIGHTS
(Under Chapter 237, Montana Session Laws, 1961)

1. Garrison Ranches, Inc., of Divide (mailing address, show)
(Name of Appropriator) (Address) (town)
County of Silver Bow, State of Montana, have appropriated groundwater according to
the Montana laws in effect prior to January 1, 1962, as follows:



2. Sec 27 T 2N R 9W
Indicate point of appropriation
and place of use, if possible.
Each small square represents 10
acres.

2. The beneficial use on which the claim is
based
Livestock Water
3. Date or approximate date of earliest bene-
ficial use; and how continuous the use has
been
June 1953 8 months per year
4. The amount of groundwater claimed (in
miner's inches or gallons per minute)
5 gals. per minute
26,880 miner's inches per year
5. If used for irrigation, give the acreage s
and description of the lands to which
water has been applied and name of the
owner thereof

6. The means of withdrawing such water from
the ground and the location of each well
or other means of withdrawal
By windmill

7. The date of commencement and completion of the construction of the well, wells, or
other works for withdrawal of groundwater
Started June 10, 1953 Completed June 20, 1953

8. The depth of water table 55 ft.

9. So far as it may be available, the type, size and depth of each well or the general
specifications of any other works for the withdrawal of groundwater
Drilled 6 in. casing 20 ft.

10. The estimated amount of groundwater withdrawn each year 864,000 gals

11. The log of formations encountered in the drilling of each well if available
Not available

12. Such other information of a similar nature as may be useful in carrying out the policy
of this act, including reference to book and page of any county record
no available

Signature of Owner Garrison Ranches, Inc.
W. F. Garrison - Pres.
Date Dec. 28, 1962

STATE OF MONTANA)
COUNTY OF SILVER BOW) ss
Garrison Ranches, Inc.
by W. F. Garrison, Pres. having first been duly sworn,
depose and say that he is of lawful age and Garrison Ranches, Inc. is
the appropriator and claimant of the order and water right mentioned in the
foregoing declaration of vested groundwater rights and the person is
subscribed thereto, as the appropriator and claimant, that he knows
the contents of said foregoing notice and that the matters and things therein stated are
true.

W. F. Garrison

Subscribed and sworn to before me, this 28th day of December, 1962

Notary Public for the State of Montana, residing at Butte, Commission expires 11/30/64
Montana

244091

244091

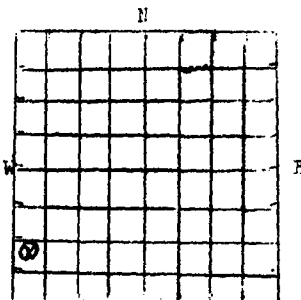
43 Dec 31st
2 p m 1962

Hazel Mc Lee

STATE OF MONTANA
ADMINISTRATOR OF GROUNDWATER CODE
OFFICE OF STATE ENGINEER

DECLARATION OF VESTED GROUNDWATER RIGHTS
(Under Chapter 237, Montana Session Laws, 1961)

1. Carrison Ranches, Inc., of Divide (mailing address, town)
(Name of Appropriator) (Address) (Town)
County of Silver Bow, State of Montana, have appropriated groundwater according to the Montana laws in effect prior to January 1, 1962, as follows:



1/4 Sec 27 T 28 N R 20 W
Indicate point of appropriation and place of use, if possible. Each small square represents 10 acres.

2. The beneficial use on which the claim is based
livestock water
3. Date or approximate date of earliest beneficial use; and how continuous the use has been
1890 continuous
4. The amount of groundwater claimed (in miner's inches or gallons per minute)
13,000 miner's inches per year
5. If used for irrigation, give the acreage and description of the lands to which water has been applied and name of the owner thereof
6. The means of withdrawing such water from the ground and the location of each well or other means of withdrawal
natural spring and well
7. The date of commencement and completion of the construction of the well, wells, or other works for withdrawal of groundwater
stock water reservoir constructed 1950
8. The depth of water table
raises to surface
9. So far as it may be available, the type, size and depth of each well or the general specifications of any other works for the withdrawal of groundwater
earth dug 4 ft. high 30 ft. wide
10. The estimated amount of groundwater withdrawn each year
est. rate 5,000 miner's inches
11. The log of formations encountered in the drilling of each well if available
none
12. Such other information of a similar nature as may be useful in carrying out the policy of this act, including reference to book and page of any county record
none

Signature of Owner

Carrison Ranches, Inc.
W. F. Carrison, Pres.
Date December 28, 1962

STATE OF MONTANA)
COUNTY OF SILVER BOW)

as Carrison Ranches, Inc.
by W. F. Carrison, Pres.

depose and say that he is of lawful age and Carrison Ranches, Inc. is the appropriator and claimant of the order and water right mentioned in the foregoing declaration of vested groundwater rights and the person whose name subscribed thereto, as the appropriator and claimant, that he know the contents of said foregoing notice and that the matters and things therein stated are true.

W. F. Carrison

Subscribed and sworn to before me, this 28th day of December, 19 62

Notary public for the State of Montana, residing at Butte, Montana Commission expires 12/30/64

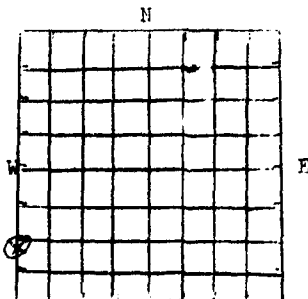
244094

46 Dec. 31st 1962
2 p.m.

Hazel Mc Gee

STATE OF MONTANA
ADMINISTRATOR OF GROUNDWATER CODE
OFFICE OF STATE ENGINEERDECLARATION OF VESTED GROUNDWATER RIGHTS
(Under Chapter 237, Montana Session Laws, 1961)

1. Garrison Ranches, Inc., of Divide (Mailing address, state)
(Name of Appropriator) (Address)
County of Silver Bow, State of Montana, have appropriated groundwater according to the Montana laws in effect prior to January 1, 1962, as follows:



2. 3 1/4 Sec 27 T2N R 2E
Indicate point of appropriation and place of use, if possible. Each small square represents 10 acres.

2. The beneficial use on which the claim is based
livestock water
3. Date or approximate date of earliest beneficial use; and how continuous the use has been
1890's Continuous
4. The amount of groundwater claimed (in miner's inches or gallons per minute)
1 gal per minute
5. If used for irrigation, give the acreage and description of the lands to which water has been applied and name of the owner thereof
None

6. The means of withdrawing such water from the ground and the location of each well or other means of withdrawal
catch basins from natural spring led to water trough by plastic pipe
7. The date of commencement and completion of the construction of the well, wells, or other works for withdrawal of groundwater
Present development installed 1985
8. The depth of water table surface
9. So far as it may be available, the type, size and depth of each well or the general specifications of any other works for the withdrawal of groundwater
collected in 50 gal. barrel led to water trough 16 ft. long, 14 in. wide 14 in. deep by 100 ft. of 1 in. plastic pipe
10. The estimated amount of groundwater withdrawn each year 250,000 gals per year
11. The log of formations encountered in the drilling of each well if available
none

12. Such other information of a similar nature as may be useful in carrying out the policy of this act, including reference to book and page of any county record
none

Signature of Owner

Garrison Ranches, Inc.
W. F. Garrison, Pres.
Date Dec. 28, 1962

STATE OF MONTANA
COUNTY OF SILVER BOW

ss Garrison Ranches, Inc.
by W. F. Garrison, Pres. having first been duly sworn,
depose and says that he is of lawful age and Garrison Ranches, Inc. is
the appropriator and claimant of the order and water right mentioned in the
foregoing declaration of vested groundwater rights and the person whose name is
subscribed thereto, as the appropriator and claimant, that he knows
the contents of said foregoing notice and that the matters and things therein stated are
true.

W. F. Garrison

Subscribed and sworn to before me, this 28th day of December, 1962

Notary public for the State of Montana, residing at Butte, Montana Commission Expires 03/30/64
Montana

2440.90

31st
1962
4:20 pm
2 pm

Hazel Mc Lee

File No.

T. 2 N R. 9 W

DUPLICATE

County Silver Bow

STATE OF MONTANA
ADMINISTRATOR OF GROUNDWATER CODE
OFFICE OF STATE ENGINEER

RECEIVED
MAR 6 1964

Notice of Completion of Groundwater Appropriation
Without Well

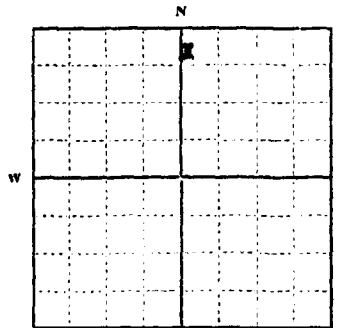
(Under Chapter 237 Montana Session Laws, 1961)

Slab Gulch Spring

Date of Appropriation of Groundwater Feb. 19, 1964
Owner U.S. Government Address Deer Lodge National Forest
Fed. Hq., Butte, Montana

Contractor (if any) Not applicableAddress of Contractor Not applicableDate Started 1963 Date Completed 1963

Describe means of obtaining groundwater without a well "as by sub-irrigation and other natural processes". Include depth to water when applicable. Spring

Gravity flow piped to trough.Sec. 34 T2N R. 9W

Indicate point of appropriation and place of use, if possible.

Quantity of water developed and used with explanation of method used to measure or estimate such amount. If use is intermittent

estimate approximate lengths of periods of use.

Used for watering stock during summer grazingseason. An estimated 5 G.P.M. has been developed.Signature of Owner MELVIN C. AABERGDate February 26, 1964

This form to be prepared by contractor (if any), otherwise by the owner.

Three copies of this notice are to be filed with the County Clerk and Recorder of the county in which the works are located.

Please answer all questions. If not applicable, so state, otherwise the form will be returned.

Original to the County Clerk and Recorder; duplicate to the State Engineer; Triplicate to the Montana Bureau of Mines and Geology and Quadruplicate for the Appropriator.

#252670

March 8 2 64
40

Hazel McLee

File No.

T. 2 N. R. 9 W.

DUPLICATE

County Silver Bow

STATE OF MONTANA
ADMINISTRATOR OF GROUNDWATER CODE
OFFICE OF STATE ENGINEER

RECEIVED
MAR 6 1964

Notice of Completion of Groundwater Appropriation
Without Well

STATE ENGINEER

(Under Chapter 237 Montana Revision Laws, 1961)

Cyclone Spring

Date of Appropriation of Groundwater Feb. 19, 1964
Owner U.S. Government Address Donkey National Forest, Fed. Rd., Helena, Montana


Contractor (if any) Not applicable

Address of Contractor Not applicable

Date Started 1963 Date Completed 1963

Describe means of obtaining groundwater without a well "as by sub-irrigation and other natural processes". Include depth to water when applicable. Spring

Quantity flow piped to trough.



RM 14 Sec. 22 T. 2 N. R. 9 W.
Indicate point of appropriation and place of use, if possible.

Quantity of water developed and used with explanation of method used to measure or estimate such amount. If use is intermittent

estimate approximate lengths of periods of use.

Used for watering stock during summer grazing

stream. An a. marked S. S. has been developed.

Signature of Owner MELVIN C. AABERG

Date February 26, 1964

This form to be prepared by contractor (if any), otherwise by the owner.

Three copies of this notice are to be filed with the County Clerk and Recorder of the county in which the works are located.

Please answer all questions. If not applicable, so state, otherwise the form will be returned.

Original to the County Clerk and Recorder; duplicate to the State Engineer; Triplicate to the Montana Bureau of Mines and Geology and Quadruplicate for the Appropriator.

35205

252672

42 March 8

last try

Hazel M. Lee

MORTANA


RECEIVED
DEC 31 1963

OFFICE OF STATE

OF VESTED GROUNDWATER RIGHTS
(Chapter 237, Montana Session Laws, 1961)

STATE ENGINEER

1. Harry R. Morris, of Divide, Mont
(Name) (Address) (Town)
County of Silver Bow, State of Montana, have appropriated groundwater according to
the Montana law in effect prior to January 1, 1962, as follows:



1/4 Sec _____ R _____
Indicate point of appropriation
and place of use, if possible.
Each small square represents 10
acres.

2. The beneficial use on which the claim is based 1870
3. Date or approximate date of earliest beneficial use, and how continuous the use has been 1870 continuous
4. The amount of groundwater claimed (in miner 50 gallons per minute)
5. If used for irrigation, give the acreage and description of the lands to which water has been applied and name of the owner 50 acres - N E 1/4 Sec. 36
6. The means of withdrawing such water from the ground and the location of each well or other means of withdrawal
7. The date of commencement and completion of the construction of the well, wells, or other works for withdrawal of groundwater Oct 10
8. The depth of water table
9. So far as it may be available, the type, size and depth of each well or the general specifications and other works for the withdrawal of groundwater
10. The estimated amount of groundwater withdrawn each year 10 ac. ft.
11. The log of formations encountered in the drilling of each well if available
12. Such other information of a similar nature as may be useful in carrying out the policy of this act, including reference to book and page of any county record

Signature of Owner _____

STATE OF MONTANA)
COUNTY OF SHELBY)

I, Robert H. Keener, being first duly sworn,
deposes and says that he of said county and
the appropriator _____ of the said water right mentioned in the
foregoing complaint _____ and groundwater rights in the person _____ whose name
subscribed thereto, said appropriator _____, that he know
the contents of said foregoing notice and that the matters and things therein stated are
true.

Subscribed on _____ before me, this _____ day of _____

RECEIVED FOR THE STATE OF
NEW YORK

281133

STATE OF MONTANA,
COUNTY OF SILVER BOOM,
I hereby certify that the within instrument
was filed at my office on the _____
day of _____, A. D. 1923, at
_____ minutes past _____ o'clock _____
M. Attest my hand
WILLIAM T. DICKER
County Clerk

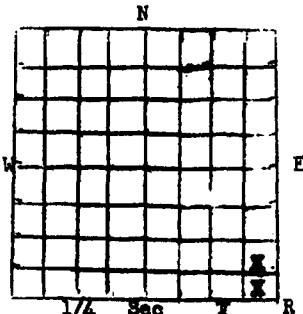
STATE OF MONTANA
ADMINISTRATOR OF GROUNDWATER CODE
OFFICE OF STATE ENGINEER

DECLARATION OF VESTED GROUNDWATER RIGHTS
(Under Chapter 237, Montana Session Laws, 1961)

County Silver Bow

RECEIVED
DEC 31 1963

1. William F. Ivey, of RTZ. 1, Box 575 STATE ENGINEER
(Name of Appropriator) (Address) (Town)
County of Silver Bow, State of Montana, have appropriated groundwater according to the Montana laws in effect prior to January 1, 1962, as follows:



Indicate point of appropriation and place of use, if possible. Each small square represents 10 acres.

2. The beneficial use on which the claim is based Recreation & Farm
3. Date or approximate date of earliest beneficial use; and how continuous the use has been Dec. 1955. Continuous
4. The amount of groundwater claimed (in miner's inches or gallons per minute) 3.642. Per Minute
5. If used for irrigation, give the acreage and description of the lands to which water has been applied and name of the owner thereof 3.642. Per Minute
6. The means or withdrawing such water from the ground and the location of each well or other means of withdrawal Hand-dug
7. The date of commencement and completion of the construction of the well, wells, or other works for withdrawal of groundwater Dec. 1955 to Dec. 1955
8. The depth of water table 20 Feet
9. So far as it may be available, the type, size and depth of each well or the general specifications of any other works for the withdrawal of groundwater Hand-dug 20 Feet Hand-dug 20 Feet
10. The estimated amount of groundwater withdrawn each year 100,000 Gallons Per Year
11. The log of formations encountered in the drilling of each well if available See Log See Log
12. Such other information of a similar nature as may be useful in carrying out the policy of this act, including reference to book and page in any county record

Signature of Owner William F. Ivey

Date 12-13-63

STATE OF MONTANA) ss
COUNTY OF SILVER BOW)

William F. Ivey having first been duly sworn, depose and say that he of lawful age and the appropriator and claimant of the order and water right mentioned in the foregoing declaration of vested groundwater rights and the person whose name subscribed thereto, as the appropriator and claimant, that he know the contents of said foregoing notice and that the matters and things therein stated are true.

Subscribed and sworn to before me, this 13 day of Dec, 1963

Notary public for the State of Montana, residing at 1400 1/2 Commission expires 1-1-66

16802

250759

STATE OF MONTANA }
COUNTY OF SILVER BOW. }

I hereby certify that the within instrument
was filed at my office on the 13
day of Dec. A. D. 1937

Attest the Hand of
WILLIAM J.
County Clerk

Margaret L. Smith

County Silver Bow Twp. 2N Rge. 8W

| Sec. | Name of Appropriator | Type of Form | County File No. | Remarks |
|------|--------------------------|--------------|-----------------|------------|
| 1 | Menara David | 2W3 | 274113 | |
| 2 | Kendred Don | 2W2 | 218934 | |
| 2 | Marsden Elizabeth | 2W2 | 249475 | |
| | Kanda Anthony F. | | | |
| 2 | Ratliff Sidney | 2W4 | --- | |
| 3 | Ratliff Sidney | 2W4 | --- | See Sec. 2 |
| 7 | Estate of J. Williamson | 2W3 | 288891 | |
| | Lucille | | | |
| 8 | Redman Charles | 2W4 | 286385 | |
| 8 | Redman John | 2W4 | 251261 | |
| 9 | Redman John | 2W4 | 251262 | |
| 9 | Redman John | 2W4 | 251268 | |
| 10 | O'Leary Charles R. | 2W3 | 239402 | |
| | O'Leary Paul D. | | | |
| 10 | Redman John | 2W4 | 251267 | See Sec. 9 |
| 11 | Dwyer John R. | 2W4 | 251141 | |
| 12 | Ballard James K. | 2W4 | 251367 | |
| 12 | Ballard Jim | 2W2 | 319507 | |
| 12 | Ballard Jim | 2W2 | 319508 | |
| 12 | Menara David | 2W4 | 251196 | |
| 13 | Dwyer Paul | 2W4 | 251348 | |
| | Dwyer Mary and | | | |
| | Dwyer William | | | |
| 15 | Redman John | 2W4 | 251268 | |
| 16 | U.S. Government | 2W3 | 252666 | |
| 16 | Young Laura J. | 2W4 | 251575 | |
| | Young Wiley R. | | | |
| 17 | Redman John | 2W4 | 251264 | |
| 17 | Redman Pauline Traff | 2W4 | 251253 | |
| 18 | Redman John | 2W4 | 251266 | |
| 19 | Redman John Est. | 2W4 | 251263 | |
| 20 | Redman John | 2W4 | 251265 | |
| 22 | Campbell Joseph D. | 2W4 | 251132 | |
| 23 | DuBois August H. | 2W4 | 251320 | |
| 24 | Dwyer Paul | 2W4 | 251352 | |
| | Dwyer Mary | | | |
| | Dwyer William | | | |
| 25 | Birney David W. | 2W4 | 251248 | |
| | Birney R. W. 71/2 - 71/2 | 2W4 | --- | |
| 25 | Kiddler Harry | 2W4 | 251280 | |
| | Kiddler Est. | | | |
| 25 | Leone Eugene | 2W4 | --- | |
| 25 | Leone Ray | 2W4 | 251370 | |
| | Leone James | | | |

County

Silver Bow

Twp.

2. x

Rge.

8. 22

[illegible]

GW 3

STATE WATER CONSERVATION BOARD

Approved Stock Form—State Publishing Co., Helena, Montana—42343

DEC 12 1966

File No. _____

T. 24 N. R. 11 E.

TRIPLICATE

EPA _____

CWA _____

CWA _____

DWA _____

DWA _____

County Golden Valley

STATE OF MONTANA

ADMINISTRATOR OF GROUNDWATER CODE

OFFICE OF STATE ENGINEER

Notice of Completion of Groundwater Appropriation Without Well

Developed After January 1, 1962

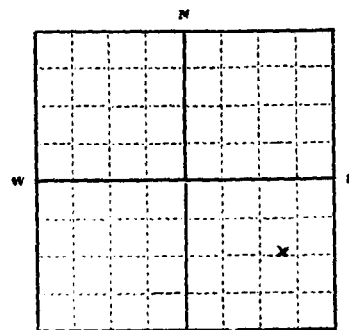
(Under Chapter 237 Montana Session Laws, 1961)

Date of Appropriation of Groundwater Sept. 30, 1966Owner James Gonzales Address Box 1557 Butte

Contractor (if any) _____

Address of Contractor _____

Date Started _____ Date Completed _____



1/4 Sec. 4 T. 24 N. R. 11 E.

Indicate point of appropriation and place of use, if possible.

1) Describe means of obtaining groundwater (as by sub-irrigation, developed spring, drains, etc.) Spring is developed with 15 ft. of concrete plus concrete dug out 20 feet2) Means of withdrawing water (gravity, pump, canal, etc.) Both pump & gravity3) Depth of water table about 8 feet in spring4) Use of the water Domestic and stock5) Amount of groundwater claimed (in miner's inches, or gallons per minute) about 15 gpm6) If used for irrigation, give number of acres and description of land about 10 acres in Golden Valley

7) Estimate amount of water used each year _____

Signature of Owner _____

Date Sept 30, 1966

This form to be prepared by contractor (if any), otherwise by the owner.

Three copies of this notice are to be filed with the County Clerk and Recorder of the county in which the works are located.

Please answer all questions. If not applicable, so state, otherwise the form will be returned.

41435

GW 3

STATE WATER CONSERVATION BOARD

DEC 12 1966

Approved Stock Form—State Publishing Co., Helena, Montana—42345

File No.

TRIPLICATE

Bills _____ McDonnott _____
 Butera _____ McNulty _____
 Coyle _____ Norton _____
 Darlington _____
 Dickey _____

T. 2N. R. 8W.

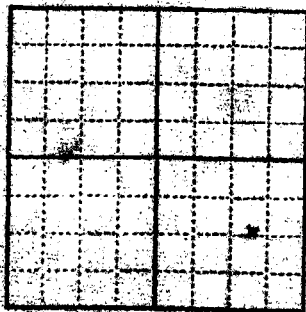
County Silver Bow

STATE OF MONTANA
 ADMINISTRATOR OF GROUNDWATER CODE
 OFFICE OF STATE ENGINEER

Notice of Completion of Groundwater Appropriation
 Without Well

Developed After January 1, 1963

(Under Chapter 237 Montana Session Laws, 1961)



1/4 Sec. 8 T.28N. R.8W.
 Indicate point of appropriation
 and place of use, if possible.

- (Water used since 1912)
- Date of Appropriation of Groundwater Sept 30, 1966
- Owner David Gengra address Box 1537 Butte
- Contractor (if any) _____
- Address of Contractor _____
- Date Started _____ Date Completed _____
- Describe means of obtaining groundwater (as by sub-surface developed spring, drains, etc.) Spring is developed with 15 ft of concrete plus boards dug out 20 feet.
 - Means of withdrawing water (gravity, pump, sand, etc.) Both pump & gravity.
 - Depth of water table about 6 feet in spring
 - Use of the water Domestic and Stock
 - Amount of groundwater _____ (in cubic feet, or gallons per minute) about 15 gpm
 - If used for irrigation, give number of acres and description of land 5 acres lower irrigation
 - Estimate amount of water used each year 500,000 gallons / year

Signature of Owner XDate Sept 30 1966

This form to be prepared by contractor (if any), otherwise by the owner.

Three copies of this notice are to be filed with the County Clerk 1 Recorder of the county in which the works are located.

Please answer all questions. If not applicable, so state, otherwise the form will be returned.

41,435

274113

STATE OF MONTANA
COUNTY OF SILVER BURDEAU

I hereby certify that the within instrument
was filed at my office on the 16th
day of Sept A.D. 1913 at
12 minutes past 11 o'clock P.M.
Witness my hand

WILLIAM T. BUCKHAM
County Clerk and Ex-Officio Deputy

MONTANA

2N-8W-2/3
 RECEIVED
 SEP 6 1963

OFFICE OF STATE

STATE ENGINEER

OF VESTED GROUNDWATER RIGHTS

Chapter 237, Montana Session Laws, 1961)

1. SIDNEY RATLIFF of 1901 S Montana St Butte Mont
 (Name) (Address) (Town)

County of Silver Bow, State of Montana, have appropriated groundwater according to the Montana law in effect prior to January 1, 1962, as follows:

Sec 2 and 3 T2N R8W



1/4 Sec 2 3
 Indicate point of appropriation
 and place of use, if possible.
 Each small square represents 10
 acres.

2. The beneficial use on which the claim is
 based Home - Livestock

3. Date or approximate date of earliest bene-
 ficial use; and how continuous the use has
 been 1880

4. The amount of groundwater claimed (in
 miner's inches or gallons per minute)
60 gal per Min

5. If used for irrigation, give the acreage and
 description of the lands to which
 water has been applied and name of the
 owner thereof

6. The means of withdrawing such water from
 the ground and the location of each well
 or other means of withdrawal
Free flowing springs

7. The date of commencement and completion of the construction of the well, wells, or
 other works for withdrawal of groundwater

8. The depth of water table

9. So far as it may be available, the type, size and depth of each well or the general
 specifications of any other works for the withdrawal of groundwater

10. The estimated amount of groundwater withdrawn each year

11. The log of formations encountered in the drilling of each well if available

12. Such other information of a similar nature as may be useful in carrying out the policy
 of this act, including reference to book and page of any county record

Signature of Owner Sidney Ratliff

Date

STATE OF MONTANA
 COUNTY OF SILVER BOW

Sidney Ratliff having first been duly sworn,
 depose and say that he is of lawful age and
 the appropriator of the claimant of the order and water right mentioned in the
 foregoing declaration of vested groundwater rights and the person whose name
 subscribed thereto, as appropriator and claimant, that he know
 the contents of said foregoing notice and that the matters and things therein stated are
 true.

Subscribed and sworn to before me, this 15 day of August, 1963

Notary public for the State of Montana, residing at Butte

Commission expires 1-14-1966

5730

Aug 12¹⁵ 1918

Margaret Ford

GW 1

MONTANA WATER RESOURCES BOARD

Approved Stock Form—State Publishing Co., Helena, Montana 42345

File No.

RECEIVED

T. 2N. R. 8W. E. 1

DUPLICATE

JUN 24 1969

County. SILVER BOW

STATE OF MONTANA
ADMINISTRATOR OF GROUNDWATER CODE
OFFICE OF STATE ENGINEER

**Notice of Completion of Groundwater Appropriation
Without Well**

Developed After January 1, 1962

(Under Chapter 237 Montana Session Laws, 1961)

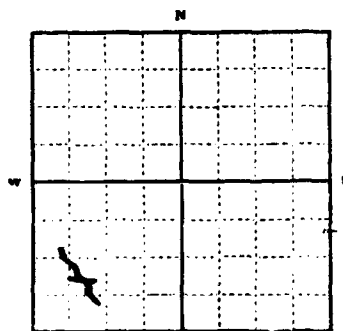
Date of Appropriation of Groundwater.....?

Owner: ESTATE OF LUCINE FITZGERALD Address: P.O. Box 1839

Contractor (if any).....none

Address of Contractor.....none

Date Started none Date Completed none



ALL FROM Sec. 7 T. 2N. R. 8W.

Indicate point of appropriation
and place of use, if possible.1) Describe means of obtaining groundwater (as by sub-irrigation,
developed spring, drains, etc.).....spring

2) Means of withdrawing water (gravity, pump, canal, etc.).....gravity

3) Depth of water table.....2 feet

4) Use of the water.....Live stock

5) Amount of groundwater claimed (in miner's inches, or gallons
per minute).....5 gallons per minute6) If used for irrigation, give number of acres and description of
land.....none

7) Estimate amount of water used each year.....3000 gal.

Signature of Owner ESTATE OF LUCINE V. FITZGERALD

Date DEC. 7, 1968

This form to be prepared by contractor (if any), otherwise by the owner

Three copies of this notice are to be filed with the County Clerk and Recorder of the county in which the
works are located

Please answer all questions. If not applicable, so state, otherwise the form will be returned

12, 514

Alt. 8946, Sec. 7, T. 24 N. R. 84 W.
 Indicate point of appropriation
 and place of use, if possible.

| | | | | | |
|--|--|--|--|--|--|
| | | | | | |
| | | | | | |
| | | | | | |
| | | | | | |
| | | | | | |

STATE OF MONTANA
 COUNTY OF DEWEE

388891

I hereby certify that the within instrument
 was filed at my office on the 17
 day of July A. D. 1914 at
51 minutes past 3 o'clock P.
 Witness my hand

WILLIAM T. DUCKHAM
 County Clerk and Recorder

W. T. Duckham
 100

2) Depth of water table 3 feet

4) Use of the water live stock

5) Amount of water returned (in miner's inches, or gallons)

3 gallons per minute

6) Name of person or number of acres and description of

RECEIVED

T. 2 N. R. 8 WEST

DUPLICATE

JUN 24 1969

County SILVER BOW

STATE OF MONTANA

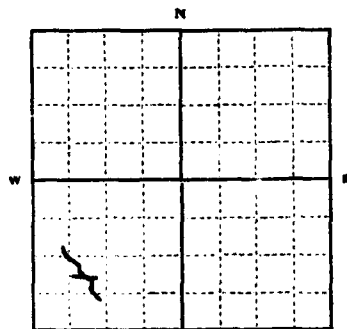
ADMINISTRATOR OF GROUNDWATER CODE

OFFICE OF STATE ENGINEER

Notice of Completion of Groundwater Appropriation Without Well

Developed After January 1, 1962

(Under Chapter 237 Montana Session Laws, 1961)

Date of Appropriation of Groundwater ?Owner ESTATE OF LUCILLE FITZGERALD PO Box 1839Contractor (if any) noneAddress of Contractor noneDate Started none Date Completed noneALL FRAC. Sec. 7 T. 2N R. 8WIndicate point of appropriation
and place of use, if possible.1) Describe means of obtaining groundwater (as by sub-irrigation,
developed spring, drains, etc.) spring2) Means of withdrawing water (gravity, pump, canal, etc.) gravity3) Depth of water table 2 feet4) Use of the water live stock5) Amount of groundwater claimed (in miner's inches, or gallons
per minute) 5 gallons per minute6) If used for irrigation, give number of acres and description of
land none7) Estimate amount of water used each year 3000 gal.Signature of Owner Estate of Lucille V. FitzgeraldDate Dec. 7, 1968

This form to be prepared by contractor (if any), otherwise by the owner.

Three copies of this notice are to be filed with the County Clerk and Recorder of the county in which the
works are located.

Please answer all questions. If not applicable, so state, otherwise the form will be returned.

788891

STATE OF MONTANA }
COUNTY OF SILVER BURDEAU }

I hereby certify that the within instrument
was filed at my office on the 17
day of Dec, A. D. 1908, at
5 minutes past 3 o'clock, P.M.
Attest my hand:

WILLIAM T. DUCKHAM,
County Clerk and Recorder.

Wm T Duckham
105

RECEIVED

MONTANA

JUL 24 1968

OFFICE OF STATE

OF VESTED GROUNDWATER RIGHTS

Chapter 237, Montana Session Laws, 1961)

P.O. Box 55, Butte, Montana

1. Charles Andreas

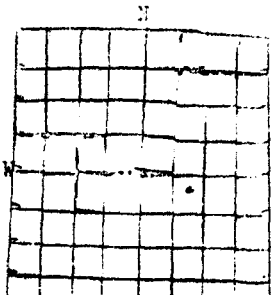
(Name)

, of

(Address)

(Town)

County of Silver Bow, State of Montana, have appropriated groundwater according to the Montana law in effect prior to January 1, 1962, as follows:



Indicate point of appropriation and place of use, if possible. Each small square represents 10 acres.

2. The beneficial use on which the claim is natural irrigation- water cattle

3. Date or approximate date of earliest beneficial use; and how continuous the use has been continuous

4. The amount of groundwater claimed (in miner's inches or gallons per minute) 2 gallons per minute

5. If used for irrigation, give the acreage and description of the lands to which water has been applied and name of the owner thereof not applicable-natural sub irrigation

6. The means of withdrawing such water from the ground and the location of each well or other means of withdrawal spring

7. The date of commencement and completion of the construction of the well, wells, or other works for withdrawal of groundwater not applicable

8. The depth of water table unknown

9. So far as it may be available, the type, size and depth of each well or the general specifications of any other works for the withdrawal of groundwater not applicable

10. The estimated amount of groundwater withdrawn each year spring, continuous

11. The log of formations encountered in the drilling of each well if available not applicable

12. Such other information of a similar nature as may be useful in carrying out the policy of this act, including reference to book and page of any county record

Signature of Owner

Charles Andreas

Date

December 17, 1968

STATE OF MONTANA) ss
COUNTY OF SILVER BOW)

Charles Andreas

having first been duly sworn,

deposes and says that he is of legal age and of lawful mind and is the appropriator of the groundwater right mentioned in the foregoing declaration and that the person whose name is subscribed to the foregoing declaration is the owner thereof, that he knows the contents of the foregoing declaration and that the matters and things therein stated are true.

Charles Andreas
Notary Public

I declare under oath to affirm me, this

day of

Butte, Montana

12/17/68

I declare under oath to affirm me, this

day of

Butte, Montana

44,447

386 385

DOVE CROW
July 23
25 1962


Stacy McKee

STATE OF MONTANA
ADMINISTRATOR OF GROUNDWATER CODE
OFFICE OF STATE ENGINEER

RECEIVED
JAN 2 1964

DECLARATION OF VESTED GROUNDWATER RIGHTS
(Under Chapter 237, Montana Session Laws, 1961)

1. John Redmond, of Durke Mont
(Name of Appropriator) (Address) (Town)
County of Silver Bow, State of Montana, have appropriated groundwater according to
the Montana Laws in effect prior to January 1, 1962, as follows:



SE 1/4 Sec 8 T14N R 34W
Indicate point of appropriation
and place of use, if possible.
Each small square represents 10
acres.

2. The beneficial use on which the claim is
based Stock water
3. Date or approximate date of earliest bene-
ficial use; and how continuous the use has
been yearly use 1890
4. The amount of groundwater claimed (in
miner's inches or gallons per minute)
15 gallons per minute
5. If used for irrigation, give the acreage a
and description of the lands to which
water has been applied and name of the
owner thereof Livestock use
6. The means of withdrawing such water from
the ground and the location of each well
or other means of withdrawal Gravity flow
Stream openings
7. The date of commencement and completion of the construction of the well, wells, or
other works for withdrawal of groundwater 1890
8. The depth of water table 5 feet
9. So far as it may be available, the type, size and depth of each well or the general
specifications of any other works for the withdrawal of groundwater
Gravity flow
10. The estimated amount of groundwater withdrawn each year 7340 000 gal.
11. The log of formations encountered in the drilling of each well if available
none
12. Such other information of a similar nature as may be useful in carrying out the policy
of this act, including reference to book and page of any county record
none

Signature of Owner John Redmond

Date Dec 30 - 63

STATE OF MONTANA) ss
COUNTY OF SILVER BOW)

John Redmond having first been duly sworn,
depone and say that he of lawful age and
the appropriator and claimant of the order and water right mentioned in the
foregoing declaration of vested groundwater rights and the person whose name
subscribed thereto, as the appropriator and claimant, that he know
the contents of said foregoing notice and that the matters and things therein stated are
true.

Margaret Bond

Subscribed and sworn to before me, this DEC 31 1963 day of DEC 31 1963, 19

Notary public for the State of Montana, residing at

NOTARY PUBLIC for the State of Montana,
Residing at Butte, Montana, Expires
My Commission Expires January 14, 1966

18123

95/461

I hereby certify that the within instrument
was filed at my office on this 31st day of
Nov. 1901. A. H. C. L. 11 9
Attest my hand

E. M. Allen

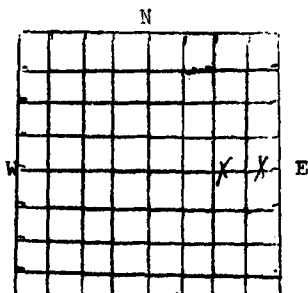
GW 4

STATE OF MONTANA
ADMINISTRATOR OF GROUNDWATER CODE
OFFICE OF STATE ENGINEER

Sec 9
T2 NR 8 West
County Silver Bow
RECEIVED
JAN 2 1964

DECLARATION OF VESTED GROUNDWATER RIGHTS
(Under Chapter 237, Montana Session Laws, 1961)

1. John Redmond, of Devils Mont
(Name of Appropriator) (Address) (Town)
County of Silver Bow, State of Montana, have appropriated groundwater according to
the Montana laws in effect prior to January 1, 1962, as follows:



NE 1/4 Sec 9 T2 NR 8 W
Indicate point of appropriation
and place of use, if possible.
Each small square represents 10
acres.

2. The beneficial use on which the claim is
based Stock Water
3. Date or approximate date of earliest bene-
ficial use; and how continuous the use has
been 1910 Yearly
4. The amount of groundwater claimed (in
miner's inches or gallons per minute) 2 Springs 10 gals
5. If used for irrigation, give the acreage a
and description of the lands to which
water has been applied and name of the
owner thereof Livestock use
6. The means of withdrawing such water from
the ground and the location of each well
or other means of withdrawal Gravity flow

7. The date of commencement and completion of the construction of the well, wells, or
other works for withdrawal of groundwater 1910
8. The depth of water table 5 feet
9. So far as it may be available, the type, size and depth of each well or the general
specifications of any other works for the withdrawal of groundwater
Gravity flow spring
10. The estimated amount of groundwater withdrawn each year 5506 000 gals.
11. The log of formations encountered in the drilling of each well if available
none
12. Such other information of a similar nature as may be useful in carrying out the policy
of this act, including reference to book and page of any county record
none

Signature of Owner John Redmond
Date Dec 30 - 63

STATE OF MONTANA) ss
COUNTY OF SILVER BOW)
I, John Redmond having first been duly sworn,
do hereby depose and say that he of lawful age and
the appropriator and claimant of the order and water right mentioned in the
foregoing declaration of vested groundwater rights and the person whose name
subscribed thereto, as the appropriator and claimant, that he know
the contents of said foregoing notice and that the matters and things therein stated are
true.

Margaret Reed
DEC 31 1963

Subscribed and sworn to before me, this _____ day of _____, 1963
Notary public for the State of Montana, residing at _____
My Commission Expires January 14 1964

1924

25/262

25/262

NOTED ON 25/262
I hereby certify that the within instrument
was filed at my office on the 25th day of Dec 1962
at 11 minutes past 11 o'clock
attest my hand

E. M. Olson

Sec-9410

T. 2 N. R. 8 W. 40

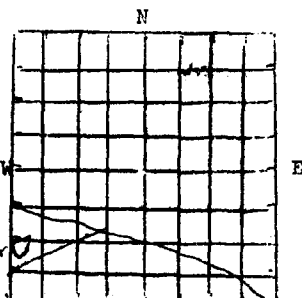
County Silver Bow

STATE OF MONTANA
ADMINISTRATOR OF GROUNDWATER CODE
OFFICE OF STATE ENGINEER

DECLARATION OF VESTED GROUNDWATER RIGHTS
(Under Chapter 237, Montana Session Laws, 1961)

RECEIVED
JAN 2 1964

1. John Richmond, of Divide STATE ENGINEER Mont
(Name of Appropriator) (Address) (Town)
County of Silver Bow, State of Montana, have appropriated groundwater according to the Montana laws in effect prior to January 1, 1962, as follows:



1/4 Sec 10, T. 2 N. R. 8 W.
Indicate point of appropriation and place of use, if possible.
Each small square represents 10 acres.

2. The beneficial use on which the claim is based Domestic Stock Water
3. Date or approximate date of earliest beneficial use; and how continuous the use has been 1900 Yearly use
4. The amount of groundwater claimed (in miner's inches or gallons per minute) 1800 (min) 1 inch 1 well 40 gals per minute of creek
5. If used for irrigation, give the acreage and description of the lands to which water has been applied and name of the owner thereof Just Livestock + Domestic
6. The means of withdrawing such water from the ground and the location of each well or other means of withdrawal Gravity flow from springs Pump well
7. The date of commencement and completion of the construction of the well, wells, or other works for withdrawal of groundwater 1900
8. The depth of water table 5 ft on springs 10 ft on well
9. So far as it may be available, the type, size and depth of each well or the general specifications of any other works for the withdrawal of groundwater Hand dug - 6" tile casing 12 ft deep
10. The estimated amount of groundwater withdrawn each year 22,024,000 gal
11. The log of formations encountered in the drilling of each well if available None
12. Such other information of a similar nature as may be useful in carrying out the policy of this act, including reference to book and page of any county record None

Signature of Owner

Date Dec 30-63

STATE OF MONTANA) ss
COUNTY OF SILVER BOW)

John Richmond having first been duly sworn, depose and say that he of lawful age and the appropriator and claimant of the order and water right mentioned in the foregoing declaration of vested groundwater rights and the person whose name subscribed thereto, as the appropriator and claimant, that he know the contents of said foregoing notice and that the matters and things therein stated are true.

Subscribed and sworn to before me, this

DEC 31 1963

Notary public for the State of Montana, residing at

My Commission Expires January 14, 1964

18131