

2470.73

... } as:  
... WEST BOW. }  
... that the within instrument  
... on the 19th  
... at  
... 4:30 ... clock a.m.

WILLIAM T. DICKENS  
County Clerk  
*Wm. T. Dickens*

Doc. No. 302441  
 Filed for record  
 this 16 day of June  
 File No. A. D. 13-71 at 3:00  
clock P.M.  
 QUADRUPLICATE

Approved Stock Form—State Publishing Co., Helena, Montana—423.  
 Montana Ave., Interchange R  
 County Blaine

STATE OF MONTANA  
 ADMINISTRATOR OF GROUNDWATER CODE  
 OFFICE OF STATE ENGINEER

Notice of Completion of Groundwater  
 Appropriation by Means of Well  
 DEVELOPED AFTER JANUARY 1, 1962

(Under Chapter 237, Montana Session Laws, 1961)

LOG



Top of Ground  
 (Elev. above sea level 3421.00)

0-10'  
 Red, coarse-grained silty  
 decomposed granite sand.

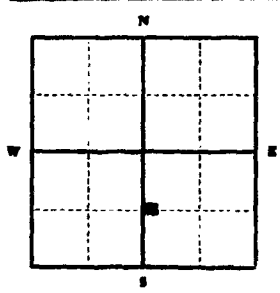
10-20'  
 Red, coarse brown  
 decomposed granite  
 sand with water.

31.5'  
 Water table in case  
 situated.

Owner Montana Highway Construction Address Helena, Montana  
 Driller Montana Highway Const. Address Helena, Montana  
 Date of Notice of appropriation of groundwater June 4, 1971  
 Date well started May 8, 1971 Date completed June 4, 1971  
 Type of well Aug. Driven, bored or drilled Equipment used Churn drill, rotary  
 (Dug, Driven, bored or drilled) (Churn drill, rotary or other)  
 Water use: Domestic  Municipal  Stock  Irrigation   
 Industrial  Drainage  Other

Indicate on the diagram the character and thickness of the different strata met with in drilling, such as soil, clay, shale, gravel, rock or sand, etc. Show depth at which water is encountered, thickness and character of water-bearing strata and height to which the water rises in the well.

Size of Drilled Hole	Size and Weight of Casing	From (Feet)	To (Feet)	PREPARATIONS		
				Kind	From (Feet)	To (Feet)
<u>8" IS</u>	<u>Steel 22.50 lb. per foot.</u>	<u>1.5'</u>	<u>22.5'</u>	<u>Steel Johnson 8" well casing IS shot from 22.5' to 28.5'</u>		



Static Water Level for non-flowing well 28.5' feet.  
 Shut-in Pressure for Flowing Well \_\_\_\_\_ feet.  
 Pumping Water Level 28.5' feet  
 at \_\_\_\_\_ gal. per minute.  
 Discharge in gal. per min. of flowing well \_\_\_\_\_  
 How Tested auger  
 Length of Test 28.5'  
 Remarks: (Gravel packing, cementing, packers, type of shutoff) \_\_\_\_\_

1/4 Sec. T. R.  
 Indicate location of well and  
 place of use, if possible. Each  
 small square represents 40  
 acres.

(Continue on reverse side)

USE—If used for irrigation, industrial, drainage or other. Explain, state number of acres and location or other data (i.e.: Lot, Block and Addition).

Show exact depth of bottom.

This form to be prepared by driller, and three copies to be filed by the owner with the County Clerk and Recorder in the county in which the well is located, tissue copy to be retained by driller.  
 Please answer all questions. If not applicable, so state, otherwise the form will be returned.

Driller's License Number \_\_\_\_\_  
 Driller's Signature Kenneth R. Healy

125612

30384

STATE OF MONTANA,  
COUNTY OF SILVER BOW.

I hereby certify that the within instrument  
was filed at my office on the 16  
day of June 1911  
at 11 o'clock AM of the past 300 day of June 1911.

Attest my hand:  
WILLIAM T. DUCKHAM,  
County Clerk and Recorder.

*[Signature]*

File No. ....

T3M R 5W

DUPLICATE

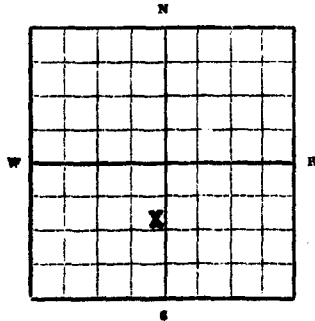
County Silver Bow

STATE OF MONTANA  
ADMINISTRATOR OF GROUNDWATER CODE  
OFFICE OF STATE ENGINEER

RECEIVED  
FEB 2 1963

Declaration of Vested Groundwater Rights  
(Under Chapter 237, Montana Session Laws, 1961)

1. The Montana Power Company, of 40 East Broadway Butte  
(Name of Appropriator) (Address) (Town)  
County of Silver Bow State of Montana  
have appropriated groundwater according to the Montana laws in effect prior to January 1, 1962, as follows:



SEE ~~1488~~ Sec. 26, T. 33 R. 5W  
Indicate point of appropriation and place of use, if possible. Each small square represents 10 acres.

2. The beneficial use on which the claim is based Industrial

3. Date or approximate date of earliest beneficial use; and how continuous the use has been Continuous since 1896

4. The amount of groundwater claimed (in miner's inches or gallons per minute) 50 gallons per minute - 24 hours a day

5. If used for irrigation, give the acreage and description of the lands to which water has been applied and name of the owner thereof

6. The means of withdrawing such water from the ground and the location of each well or other means of withdrawal Well

7. The date of commencement and completion of the construction of the well, wells, or other works for withdrawal of groundwater 1896

8. The depth of water table 10'

9. So far as it may be available, the type, size and depth of each well or the general specifications of any other works for the withdrawal of groundwater  
20' - 3" casing  
10' - 12" casing

10. The estimated amount of groundwater withdrawn each year 25,000,000 gallons

11. The log of formations encountered in the drilling of each well if available  
Sand and gravel formation

12. Such other information of a similar nature as may be useful in carrying out the policy of this act, including reference to book and page of any county record.

(CORPORATE SEAL)  
Attest:  
  
J. S. Secretary

THE MONTANA POWER COMPANY  
Signature of Owner W. O. Kirk  
Vice President  
Date February 1, 1962

Three copies to be filed by the owner with the County Clerk and Recorder of the county in which the well is located.

Please answer all questions. If not applicable, so state, otherwise the form will be returned.

Original to the County Clerk and Recorder; duplicate to the State Engineer; Triplicate to the School of Mines and Quadruplicate for the Appropriator.

# 239501

30 April 1100 362

Margaret Bond

T 3 N R 8 W

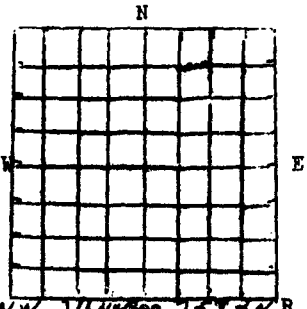
County Silver Bow

RECEIVED  
FEB 8 1962

STATE OF MONTANA  
ADMINISTRATOR OF GROUNDWATER CODE  
OFFICE OF STATE ENGINEER

DECLARATION OF VESTED GROUNDWATER RIGHTS  
(Under Chapter 237, Montana Session Laws, 1962) STATE ENGINEER

1. Harold E. Denville, of R.R. #1 Box 237, Rocky Mount  
(Name of Appropriator) (Address) (Town)  
County of Silver Bow, State of Montana, have appropriated groundwater according to the Montana laws in effect prior to January 1, 1962, as follows:



NW 1/4 Sec 25 T3N R8W  
Indicate point of appropriation and place of use, if possible. Each small square represents 10 acres.

State Eng. Montana

- 2. The beneficial use on which the claim is based Household use.
- 3. Date or approximate date of earliest beneficial use; and how continuous the use has been Steady
- 4. The amount of groundwater claimed (in miner's inches or gallons per minute) 10 gal. per min.
- 5. If used for irrigation, give the acreage and description of the lands to which water has been applied and name of the owner thereof no
- 6. The means of withdrawing such water from the ground and the location of each well or other means of withdrawal Household use

- 7. The date of commencement and completion of the construction of the well, wells, or other works for withdrawal of groundwater July 1951 Completion June 1951
- 8. The depth of water table \_\_\_\_\_
- 9. So far as it may be available, the type, size and depth of each well or the general specifications of any other works for the withdrawal of groundwater 8 in casing 82 ft deep
- 10. The estimated amount of groundwater withdrawn each year 14200 gals
- 11. The log of formations encountered in the drilling of each well if available Quilled
- 12. Such other information of a similar nature as may be useful in carrying out the policy of this act, including reference to book and page of any county record \_\_\_\_\_

Signature of Owner Harold E. Denville  
Date Feb 1st 1962

STATE OF MONTANA )  
COUNTY OF SILVER BOW ) ss

\_\_\_\_\_ having first been duly sworn, depose and say that \_\_\_\_\_ he \_\_\_\_\_ of lawful age and the appropriator \_\_\_\_\_ and claimant \_\_\_\_\_ of the order and water right mentioned in the foregoing declaration of vested groundwater rights and the person whose name \_\_\_\_\_ subscribed thereto, as the appropriator \_\_\_\_\_ and claimant \_\_\_\_\_, that \_\_\_\_\_ he \_\_\_\_\_ know the contents of said foregoing notice and that the matters and things therein stated are true.

Harold E. Denville  
Notary Public

Subscribed and sworn to before me, this 1 day of Feb, 1962  
Notary public for the State of Montana, residing at Butte, Mont. Commission expires \_\_\_\_\_

1-26-64

338 345

30 Dec 1945

Harold Miller

3N PW 25  
S. Laver Bow

MONTANA

OFFICE OF STATE

RECEIVED  
DEC 31 1963

OF TESTED GROUNDWATER RIGHTS

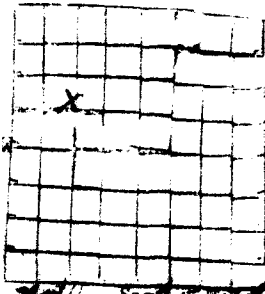
Chapter 237, Montana Session Laws, 1961

STATE ENGINEER  
13 U 7 E

1. WILLIAM F. R. & HELEN LAVALLE, of R.T. 1 Box 281 (Address) 13 U 7 E (Town)  
(Name) (Town)

County of Silver Bow, State of Montana, have appropriated groundwater according to the Montana Act in effect prior to January 1, 1962, as follows:

M + B P.O. 25 3N 20W-1  
M + B P.O. 25 3N 20W-1



Indicate point of appropriation and place of use, if possible. Each small square represents .25 acres.

- The beneficial use or which the claim is based BRINGS WATER FOR HOUSE & LAWN
- Date or approximate date of earliest beneficial use; and how continuous the use has been 6-1-63 - EVERY DAY MOVED IN TO HOUSE ON FA'S DATE
- The amount of groundwater claimed (in miner's inches or gallons per minute)
- If used for irrigation, give the acreage and description of the lands to which water has been applied and name of the owner thereof FOR LAWN + SMALL GARDEN
- The means of withdrawing such water from the ground and the location of each well or other means of withdrawal PUMP UNDER HOUSE
- The date of commencement and completion of the construction of the well, wells, or other works for withdrawal of groundwater 6-1-63
- The depth of water table 3-4'
- So far as it may be available, the type, size and depth of each well or the general specifications of any other works for the withdrawal of groundwater
- The estimated amount of groundwater withdrawn each year 20,000 gal.
- The log of formations encountered in the drilling of each well if available
- Such other information of a similar nature as may be useful in carrying out the policy of this act, including reference to book and page of any county record

Signature of Owner W. P. LaValle Jr.  
Date Dec 27, 63

STATE OF MONTANA  
COUNTY OF SILVER BOW

\_\_\_\_\_, having first been duly sworn, do hereby certify that \_\_\_\_\_ of lawful age and \_\_\_\_\_ the appropriator \_\_\_\_\_ of the order and water right mentioned in the foregoing declaration of tested groundwater rights and the person whose name is described therein, as appropriator and claimant, that he know the contents of said declaration and that the matters and things therein stated are true.

Subscribed and sworn to before me, this 27<sup>th</sup> day of Dec, 1963  
W. P. LaValle Jr.  
State Engineer  
16823  
3-11-63



MONTANA

30 p 25  
SILVER BOW

OFFICE OF STATE

OF VESTED GROUNDWATER RIGHTS

Chapter 237, Montana Session Laws, 1961


RECEIVED  
DEC 31 1963

STATE ENGINEER

1. William P. JR + Harold Kabelle, of RTI Box 220

County of Silver Bow, State of Montana, have appropriated groundwater according to the provisions of Chapter 237, Montana Session Laws, 1961, in effect prior to January 1, 1962, as follows:

M + B Por. 25 3N SW 1-1  
M + B Por. 25 3N SW 1-1



Approximate area of appropriation and size of lot, if possible. Each small square representing 10 acres.

- The beneficial use on which the claim is based was for domestic water supply
- Date or approximate date of earliest beneficial use; and how continuous the use has been beginning every day since 1910
- The amount of groundwater claimed (in miner's inches or gallons per minute)
- If used for irrigation, give the location and description of the water right. If water has been applied, give the amount applied, the crops irrigated, and the results.
- The means of withdrawal from the water table, the ground and the location of the well or other structure used for withdrawal.
- The date of commencement and completion of the construction of the well, and the depth of the well.
- The type, size and depth of each well, and the location of any other wells, for the withdrawal of groundwater.
- The estimated amount of groundwater withdrawn each year.
- The log of formations encountered in the drilling of each well if available.
- Such other information of a similar nature as may be useful in carrying out the policy of this act, including reference to book and page of any county record.

Signature of Owner W. P. Kabelle Jr.  
Date Dec 27, 63

STATE OF MONTANA )  
COUNTY OF SILVER BOW ) ss

depose and say that he of lawful age and having first been duly sworn,  
the appropriator and claimant of the order and water right mentioned in the  
foregoing declaration of vested groundwater rights and the person whose name  
subscribed thereto, as the appropriator and claimant, that he know  
the contents of said foregoing notice and that the matters and things therein stated are  
true.

Subscribed and sworn to before me, this 27<sup>th</sup> day of Dec, 1963  
while for the State of Montana, residing at Silver Bow

25118

STATE OF MONTANA,  
COUNTY OF SILVER BOW, } ss.

I hereby certify that the within instrument  
was filed at my office on this \_\_\_\_\_  
Day of \_\_\_\_\_ A. D. 19\_\_\_\_  
at \_\_\_\_\_ minutes past \_\_\_\_\_  
Attest my hand

\_\_\_\_\_  
County Clerk

MONTANA WATER RESOURCES BOARD

MONTANA

RECEIVED

OFFICE OF STATE


JUL 24 1968

OF VESTED GROUNDWATER RIGHTS

Chapter 237, Montana Session Laws, 1961

1. Charles Andreas of P.O. Box 155, Butte, Montana  
(Name) (Address) (Town)

County of Silver Bow, State of Montana, have appropriated groundwater according to the Montana law in effect prior to January 1, 1962, as follows:



Indicate point of appropriation and piece of use, if possible. Each small square represents 10 acres.

2. The beneficial use or which the claim is based irrigation - natural sub irrigation - watercattle

3. Date or approximate date of earliest beneficial use; and how continuous the use has been natural spring - continuous

4. The amount of groundwater claimed (in miner's inches or gallons per minute) 5 gallons per minute

5. If used for irrigation, give the acreage and description of the lands to which water has been applied and name of the owner not applicable

6. The means of withdrawing such water from the ground and the location of each well or other means of withdrawal Spring

7. The date of commencement and completion of the construction of the well, wells, or other works for withdrawal of groundwater not applicable

8. The depth of water table unknown

9. So far as it may be available, the type, size and depth of each well or the general specifications of any other not applicable withdrawal of groundwater

10. The estimated amount of groundwater withdrawn each year Spring - continuous

11. The log of formations encountered in the drilling of each well if available not applicable

12. Such other information of a similar nature as may be useful in carrying out the policy of this act, including reference to book and page of any county record

Signature of Owner Charles Andreas

Date December 16, 1963

STATE OF MONTANA )  
COUNTY OF SILVER BOW ) ss

Charles Andreas

having first been duly sworn,

depose s and say s that he is of lawful age and the appropriator and claimant of the order and water right mentioned in the foregoing declaration of vested groundwater rights and the person whose name s subscribed thereto, as the appropriator and claimant, that he know the contents of said foregoing notice and that the matters and things therein stated are true.

Charles Andreas

Subscribed and sworn to before me, this 16th day of December, 1963

Notary Public for the State of Montana, residing at Butte Montana

44, 446

44, 446

286 386

STATE OF MONTANA,  
COUNTY OF SILVER BOW, } ss.

I hereby certify that the within instrument  
was filed at my office on the 23<sup>rd</sup>  
day of July, A. D. 1966  
minutes past 12:00 o'clock a. m.

Attest my hand:

WILLIAM T. BROWN  
County Clerk ss.

*William T. Brown*

MONTANA

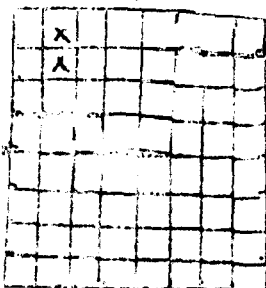
3<sup>rd</sup> - 8<sup>th</sup> - 30  
RECEIVED  
JAN 2 1964

OFFICE OF STATE

STATE ENGINEER

OF VESTED GROUNDWATER RIGHTS  
Chapter 237, Montana Session Laws, 1961

1. Ray L. Hudson Hester of 1119 1/2 & 1121 Palace Butte  
(Name) (Address) (Town)  
County of Silver Box, State of Montana, have appropriated groundwater according to  
the Montana 237 in effect prior to January 1, 1962, as follows:



SW 1/4 Sec 36 T31N R8W  
Indicate point of appropriation  
and place of use, if possible.  
Each small square represents 10  
acres.

- 2. The beneficial use on which the claim is based Domestic & Livestock
- 3. Date or approximate date of earliest beneficial use; and how continuous the use has been 1910 & continuous
- 4. The amount of groundwater claimed (in miner's inches or gallons per minute) 24 gallons per minute
- 5. If used for irrigation, give the acreage and description of the lands to which water has been applied and name of the owner thereof 2 city lots Ray L. Hudson Hester
- 6. The means of withdrawing such water from the ground and the location of each well or other means of withdrawal Electric Pump

7. The date of commencement and completion of the construction of the well, wells or other works for withdrawal of groundwater 1900

8. The depth of water table 5 ft

9. So far as it may be available, the type, size and depth of each well or the general specifications of any other works for the withdrawal of groundwater 2 Wells 30 ft each well

10. The estimated amount of groundwater withdrawn each year 2 million

11. The log of formations encountered in the drilling of each well if available

12. Any other information of a similar nature as may be useful in carrying out the policy of this act, including reference to book and page of any survey record

Signature of Owner Ray L. Hudson Hester  
Date Dec 31 - 1963

I, Ray L. Hudson Hester, of lawful age and of the County of Silver and State of Montana, do hereby certify that the above is a true and correct copy of the order and petition filed in the State of Montana for the appropriation of vested groundwater rights and the person named in the order is the appropriator and claimant.

Margaret Land

Subscribed and sworn to before me, this 31 day of Dec 1963

NOTARY PUBLIC for the State of Montana  
Residing at Butte, Montana

18099

251234

STATE OF MONTANA }  
COUNTY OF SILVER BOW }  
I hereby certify that the within instrument  
was filed at my office on the 31st  
day of March 1963  
at 2 minutes past 10 o'clock  
A.M. by WILLIAM H. BRUCE  
E. M. Olson

yas

3-8 30  
1-13

MONTANA


RECEIVED  
DEC 31 1963

OFFICE OF STATE

OF TESTED GROUNDWATER RIGHTS  
Chapter 237, Montana Session Laws, 1961

STATE ENGINEER

1. George Orlin Long, of 1726 Madison Butte  
(Name) (Address) (Town)  
County of Silver State of Montana, have appropriated groundwater according to  
the Montana Statute in effect prior to January 1, 1962, as follows:



NE 1/4 Sec 30 T. 2 N. R. 9 W.  
Indicate point of appropriation  
and place of use, if possible.  
Each small square represents 10  
acres.

2. The beneficial use or which the claim is based Lawn & Garden

3. Date or approximate date of earliest beneficial use; and how continuous the use has been 1940 (Constant)

4. The amount of groundwater claimed (in miner's inches or gallons per minute) 10 gallons per minute

5. If used for irrigation, give the acreage and description of the lands to which water has been applied and name of the owner thereof 1/2 acre only E 1/2 of 34 1/2

6. The means of withdrawing such water from the ground and the location of each well or other means of withdrawal Pump in well in rear of house

7. The date of commencement and completion of the construction of the well, wells, or other works for withdrawal of groundwater 1940

8. The depth of water table 2 feet

9. So far as it may be available, the type, size and depth of each well or the general specifications of any other works for the withdrawal of groundwater 4 1/2 inch

10. The estimated amount of groundwater withdrawn each year 5,250,000 gallons per year

11. The log of formations encountered in the drilling of each well if available  
Sand Black Sand Clay

12. Such other information of a similar nature as may be useful in carrying out the policy of this act, including reference to book and page of any county record

Signature of Owner George Orlin Long  
Date 12/27/63

STATE OF MONTANA )  
COUNTY OF SILVER ) ss  
George Orlin Long having first been duly sworn,  
deposes that he is of lawful age and  
the appropriator and claimant of the order and water right mentioned in the  
foregoing declaration of tested groundwater rights and the person whose name  
subscribed thereto, as the appropriator and claimant, that he know  
the contents of said foregoing notice and that the matters and things therein stated are  
true.

Margaret Ford

Subscribed and sworn to before me, this \_\_\_\_\_ day of \_\_\_\_\_, 1963  
at \_\_\_\_\_, Montana.

I, \_\_\_\_\_, a Notary Public for the State of Montana, residing at \_\_\_\_\_, do hereby certify that the foregoing is a true and correct copy of the original as the same appears to me.

16816

251091

STATE OF MONTANA }  
COUNTY OF SILVER BOW }

I hereby certify that the within instrument  
was filed at my office on the 7<sup>th</sup>

1908 A. D.

10 o'clock a.  
M.

My hand and seal this 7<sup>th</sup> day of July 1908.

*My hand and seal*




3<sup>rd</sup> - 8<sup>th</sup> - 70  
RECEIVED  
JAN 2 1964

OFFICE OF STATE

STATE ENGINEER

OF VESTED GROUNDWATER RIGHTS  
CHAPTER 237, Montana Session Laws, 1961

1. Jerad T. Frothingway  
(Name) Jerad T. Frothingway, of 2633 Oregon Ave Butte  
(Address) Butte (Town)  
County of Silver Bow, State of Montana, have appropriated groundwater according to  
the Montana Act in effect prior to January 1, 1962, as follows:



NW 1/4 Sec 30 T33N R 87W  
Indicate point of appropriation  
and place of use, if possible.  
Each small square represents 10  
acres.

- 2. The beneficial use or which the claim is based Firestack
- 3. Date or approximate date of earliest beneficial use; and how continuous the use has been 1940
- 4. The amount of groundwater claimed (in miner's inches or gallons per minute) 9 gallons
- 5. If used for irrigation, give the acreage and description of the lands to which water has been applied and name of the owner thereof
- 6. The means of withdrawing such water from the ground and the location of each well or other means of withdrawal Natural Flow
- 7. The date of commencement and completion of the construction of the well, wells, or other works for withdrawal of groundwater Undeveloped Natural Flow
- 8. The depth of water table 0 to 5 ft
- 9. So far as it may be available, the type, size and depth of each well or the general specifications of any other works for the withdrawal of groundwater Spring
- 10. The estimated amount of groundwater withdrawn each year 4,905,600
- 11. The log of formations encountered in the drilling of each well if available None
- 12. Such other information of a similar nature as may be useful in carrying out the policy of this act, including reference to book and page of any county record

Signature of Owner Jerad Frothingway  
Date Dec 31, 1963

STATE OF MONTANA ) ss  
COUNTY OF SILVER BOW) Jerad Frothingway having first been duly sworn,  
do hereby depose and say that he of lawful age and the appropriator and claimant of the order and water right mentioned in the foregoing declaration of vested groundwater rights and the person whose name subscribed thereto, as the appropriator and claimant, that he know the contents of said foregoing notice and that the matters and things therein stated are true.

Subscribed and sworn to before me, this 31 day of Dec 1963  
Residing at Butte, Montana  
Notary Public for the State of Montana, residing at Butte, Montana  
My Commission Expires January 11, 1964

18097

251231

STATE OF MONTANA,  
COUNTY OF SILVER BOW. } ss.

I hereby certify that the within instrument  
was filed at my office on the 27  
day of July A. D. 1963  
at 10 o'clock AM.

Attest my hand and seal this 27 day of July 1963.

WILLIAM Z. DUCKER  
County Clerk and Ex-Officio  
Recorder

*[Handwritten Signature]*

MONTANA


RECEIVED  
JAN 2 1964

OFFICE OF STATE

OF VESTED GROUNDWATER RIGHTS  
Chapter 237, Montana Session Laws, 1961)

STATE ENGINEER

1. Ray H. & Jean Tuthwang of 2123 Oregon Ave Butte  
Name (Address) (Town)  
County of Silver Bow, State of Montana, have appropriated groundwater according to  
the Montana law in effect prior to January 1, 1962, as follows:



Indicate point of appropriation  
and place of use, if possible.  
Each small square represents 10  
acres.

- 2. The beneficial use or which the claim is based Domestic Livestock
- 3. Date or approximate date of earliest beneficial use; and how continuous the use has been 1900 & continuous
- 4. The amount of groundwater claimed (in miner's inches or gallons per minute) 24 gallons per minute
- 5. If used for irrigation, give the acreage and description of the lands to which water has been applied and name of the owner thereof 2 city lots  
Ray H. & Jean Tuthwang  
2123 Oregon Ave Butte
- 6. The means of withdrawing such water from the ground and the location of each well or other means of withdrawal Electrical Pump
- 7. The date of commencement and completion of the construction of the well, wells, or other works for withdrawal of groundwater 1900
- 8. The depth of water table 10 feet
- 9. So far as it may be available, the type, size and depth of each well or the general specifications of any other works for the withdrawal of groundwater  
No 1 Well 30 ft. No 2 well 30 feet
- 10. The estimated amount of groundwater withdrawn each year 2 Million
- 11. The log of formations encountered in the drilling of each well if available  
Unknown
- 12. Such other information of a similar nature as may be useful in carrying out the policy of this act, including reference to book and page of any county record

Signature of Owner Jean Tuthwang  
Date Dec 31, 1963

STATE OF MONTANA )  
COUNTY OF SILVER BOW ) ss

Jean Tuthwang having first been duly sworn,  
deposes and says that he of lawful age and the appropriator and claimant of the order and water right mentioned in the foregoing declaration of vested groundwater rights and the person whose name subscribed thereto, as the appropriator and claimant, that he know the contents of said foregoing notice and that the matters and things therein stated are true

Margaret Ross

Subscribed and sworn to before me, this 31 day of Dec, 1963  
Notary Public for the State of Montana, residing at \_\_\_\_\_  
My Commission Expires \_\_\_\_\_

18098

251232

STATE OF MONTANA  
COUNTY OF SILVER BURDEAU

I hereby certify that the within instrument was filed at my office on the \_\_\_\_\_ day of \_\_\_\_\_ 19\_\_\_\_.

WILLIAM G. BROWN  
County Clerk and Ex-Officio

*[Handwritten Signature]*

GW 4

T 30 R 8 W 30

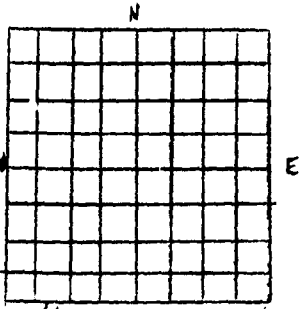
County \_\_\_\_\_

STATE OF MONTANA  
ADMINISTRATOR OF GROUNDWATER CODE  
OFFICE OF STATE ENGINEER

RECORDED  
JAN 2 1964

DECLARATION OF VESTED GROUNDWATER RIGHTS STATE ENGINEER  
(Under Chapter 237, Montana Session Laws, 1961)

1. George Wilbur Yates, of 721 Yale (Town)  
(name of appropriator) (address)  
County of Silver Bow, State of Montana, have appropriated groundwater according to the Montana Laws in effect prior to Jan. 1, 1962, as follows:



NW 1/4 Sec 30 T 30 N R 8 W  
Indicate point of appropriation and place of use, if possible. Each small square represents 10 acres.

- 2. The beneficial use on which the claim is based  
Domestic Household
- 3. Date or approximate date of earliest beneficial use; and how continuous the use has been  
1956
- 4. The amount of groundwater claimed (in miner's inches or gallons per minute)  
15 gals per min
- 5. If used for irrigation, give the acreage & description of the lands to which water has been applied & name of the owner thereof  
Not Used
- 6. The means of withdrawing such water from the ground and the location of each well or other means of withdrawal  
gravity flow
- 7. The date of commencement and completion of the construction of the well, wells, or other works for withdrawal of groundwater  
1956
- 8. The depth of water table  
About 5 feet
- 9. So far as it may be available, the type, size and depth of each well or the general specifications of any other works for the withdrawal of groundwater  
gravity flow
- 10. The estimated amount of groundwater withdrawn each year  
8000 000 gal
- 11. The log of formations encountered in the drilling of each well if available  
None
- 12. Such other information of a similar nature as may be useful in carrying out the policy of this act, including reference to book and page of any Co. record  
None

Date \_\_\_\_\_ Signature of Owner George Wilbur Yates

STATE OF MONTANA )  
COUNTY OF SILVER BOW ) ss \_\_\_\_\_  
Having first been duly sworn, depose \_\_\_\_\_ and say that \_\_\_\_\_ of lawful age and \_\_\_\_\_ the appropriator \_\_\_\_\_ and Claimant \_\_\_\_\_ of the order and water right mentioned in the foregoing declaration of vested groundwater rights and the person whose name subscribed thereto, as the appropriator and claimant, that he know the contents of said foregoing notice & that the matters & things therein stated are true.

Subscribed and sworn to before me this 21 day of Jan, 19 63  
Notary public for the St. of Montana, residing at Butte  
Commission expires 6-3-66

1173

of  
s,

gal

rd

ed

r-

18173

I hereby  
was filed at my  
31 P  
minutes  
1

3<sup>W</sup> - 8<sup>W</sup> 31  
RECEIVED  
DEC 31 1963

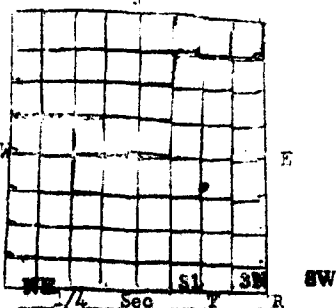
OFFICE OF STATE

STATE ENGINEER

OF VESTED GROUNDWATER RIGHTS  
Chapter 237, Montana Session Laws, 1961  
P. O. Box 383, Butte, Montana

1. Charles Andreas  
(Name) \_\_\_\_\_, of \_\_\_\_\_  
(Address) \_\_\_\_\_ (Town) \_\_\_\_\_

County of Silver Bow, State of Montana, have appropriated groundwater according to the Montana Act in effect prior to January 1, 1962, as follows:



Indicate point of appropriation and piece of use, if possible. Each small square represents 10 acres.

2. The beneficial use or which the claim is based domestic

3. Date or approximate date of earliest beneficial use; and how continuous the use has been Well dug 1910 - constant use

4. The amount of groundwater claimed (in miner's inches or gallons per minute) 750 gallons per day

5. If used for irrigation, give the acreage and description of the lands to which water has been applied and name of the owner thereof

6. The means of withdrawing such water from the ground and the location of each well or other work for the withdrawal of groundwater Well dug in 1910 - 1 inch pipe

7. The date of commencement and completion of the construction of the well, wells, or other works for withdrawal of groundwater Well dug in 1910

8. The depth of water table 20 feet

9. So far as it may be available, the type, size and depth of each well or the general specifications of any other works for the withdrawal of groundwater

10. The estimated amount of groundwater withdrawn each year 275,750 gallons per year

11. The log of formations encountered in the drilling of each well if available

12. Such other information of a similar nature as may be useful in carrying out the policy of this act, including reference to book and page of any county record

Signature of Owner Charles Andreas  
Date December 16, 1963

STATE OF MONTANA ) ss  
COUNTY OF SILVER BOW)

Charles Andreas

is \_\_\_\_\_ having first been duly sworn, depose and say that he of lawful age and the appropriator and claimant of the order and water right mentioned in the foregoing declaration of vested groundwater rights and the person whose name subscribed thereto, as the appropriator and claimant, that he know the contents of said foregoing notice and that the matters and things therein stated are true

Charles Andreas  
Virginia [unclear] ss

Subscribed and sworn to before me, this 16<sup>th</sup> day of \_\_\_\_\_, 1963

Notary Public for the State of Montana, residing at \_\_\_\_\_ Butte, Montana

250854

STATE OF MONTANA  
COUNTY OF SILVER BURDEAU

I hereby certify that the within instrument  
was filed at my office on the \_\_\_\_\_  
day of \_\_\_\_\_, A. D. 19\_\_\_\_

WITNESSED my hand and the seal of my office at  
\_\_\_\_\_ Montana this \_\_\_\_\_ day of \_\_\_\_\_  
19\_\_\_\_

WILLIAM F. DUSHKAM

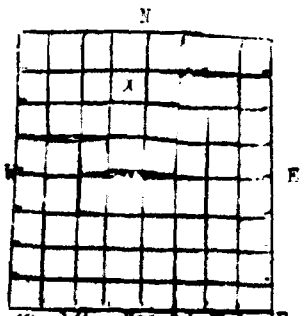


30-8W-31  
RECEIVED  
DEC 31 1963  
STATE ENGINEER

OFFICE OF STATE

OF VESTED GROUNDWATER RIGHTS  
Chapter 237, Montana Session Laws, 1961

1. Robert J. Clark, of 1758 Langfellow St. Butte  
(Name) (Address) (Town)  
County of Silver Bow, State of Montana, have appropriated groundwater according to  
the Montana law in effect prior to January 1, 1962, as follows:



1/2 Sec 31 R 2W  
Indicate point of appropriation  
and place of use, if possible.  
Each small square represents 10  
acres.

- 2. The beneficial use or which the claim is based house use
- 3. Date or approximate date of earliest beneficial use; and how continuous the use has been 1942 continuous
- 4. The amount of groundwater claimed (in miner's inches or gallons per minute) 5 gal
- 5. If used for irrigation, give the acreage and description of the lands to which water has been applied and name of the owner thereof house ground house lot 18  
15-16-17-18
- 6. The means of withdrawing such water from the ground and the location of each well or other means of withdrawal electric pump lot 16
- 7. The date of commencement and completion of the construction of the well, wells, or other works for withdrawal of groundwater 1972
- 8. The depth of water table 5 ft
- 9. So far as it may be available, the type, size and depth of each well or the general specifications of any other works for the withdrawal of groundwater 28 ft
- 10. The estimated amount of groundwater withdrawn each year 36,000 gal
- 11. The log of formations encountered in the drilling of each well if available hand dug sand & clay
- 12. Such other information of a similar nature as may be useful in carrying out the policy of this act, including reference to book and page of any county record

Signature of Owner Robert J. Clark  
Dec 12/30/63

STATE OF MONTANA )  
COUNTY OF SILVER BOW ) ss  
Robert J. Clark having first been duly sworn,  
deposes and says that he of Butte is  
the appropriator and owner of the water right mentioned in the  
foregoing declaration of vested groundwater rights to the person whose name  
subscribed thereto, as the appropriator and owner, that he knows  
the contents of said foregoing notice and that the facts and things therein stated are  
true.

Subscribed and sworn to before me, this 30<sup>th</sup> day of Dec. 1963  
Butte, Mont.  
[Signature]  
16831

751137

STATE OF MONTANA )  
COUNTY OF SILVER BOVE ) ss.

I hereby certify that the within instrument  
was filed at my office on the \_\_\_\_\_  
day of \_\_\_\_\_, 1913.

Attest my hand:

WILLIAM T. BURTON,  
County Clerk and Recorder.

*Margaret Pond*

Sec 31 T 34 R 54N 31

County Silver Bow

DEC 31 1963

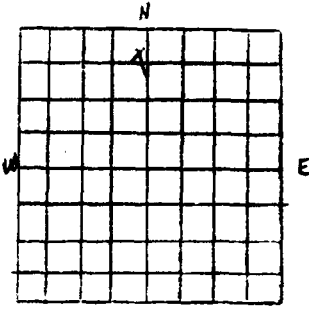
STATE OF MONTANA  
ADMINISTRATOR OF GROUNDWATER CODE  
OFFICE OF STATE ENGINEER

STATE ENGINEER

DECLARATION OF VESTED GROUNDWATER RIGHTS  
(Under Chapter 237, Montana Session Laws, 1961)

1. Arthur & Hazel Cox, of 3553 Hanna Ave Butte  
(name of appropriator) (address) (Town)

County of Silver Bow, State of Montana, have appropriated groundwater according to the Montana Laws in effect prior to Jan. 1, 1962, as follows:



1/4 Sec T R  
Indicate point of appropriation and place of use, if possible. Each small square represents 10 acres.

- 2. The beneficial use on which the claim is based house
- 3. Date or approximate date of earliest beneficial use; and how continuous the use has been April 1960
- 4. The amount of groundwater claimed (in miner's inches or gallons per minute)
- 5. If used for irrigation, give the acreage & description of the lands to which water has been applied & name of the owner thereof
- 6. The means of withdrawing such water from the ground and the location of each well or other means of withdrawal pump

See St Paul lot 31 block 1

- 7. The date of commencement and completion of the construction of the well, wells, or other works for withdrawal of groundwater April 1960
- 8. The depth of water table 28 ft
- 9. So far as it may be available, the type, size and depth of each well or the general specifications of any other works for the withdrawal of groundwater
- 10. The estimated amount of groundwater withdrawn each year 50,000 gallons
- 11. The log of formations encountered in the drilling of each well if available sand
- 12. Such other information of a similar nature as may be useful in carrying out the policy of this act, including reference to book and page of any Co. record

Date Dec 1960 Signature of Owner Arthur & Hazel Cox

STATE OF MONTANA )  
COUNTY OF SILVER BOW ) ss Arthur & Hazel Cox having first been duly sworn, depose and say that he of Claimant the appropriator and Claimant of the order and water right mentioned in the foregoing declaration of vested groundwater rights and the person whose name subscribed thereto, as the appropriator and claimant, that he know the contents of said foregoing notice & that the matters & things therein stated are true.

Subscribed and sworn to before me this DEC 28 1963 day of 19  
Notary public for the St. of Montana, residing at \_\_\_\_\_  
Commission expires \_\_\_\_\_

NOTARY PUBLIC for the State of Montana  
Residing at Butte, Montana.  
My Commission Expires January 14, 1965

16895

257317

STATE OF MONTANA, } ss.  
COUNTY OF SILVER BOW. }

I hereby certify that the within instrument  
was filed at my office on the \_\_\_\_\_  
day of \_\_\_\_\_ A. D. 19\_\_\_\_  
\_\_\_\_\_ minutes past \_\_\_\_\_ o'clock

Witness my hand  
WILLIAM E. DUCKER  
County Clerk for Silver Bow

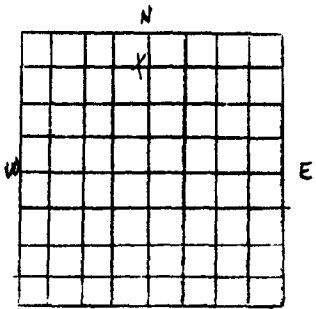
*[Handwritten Signature]*

STATE OF MONTANA  
ADMINISTRATOR OF GROUNDWATER CODE  
OFFICE OF STATE ENGINEER

RECEIVED  
JAN 3 1964  
STATE ENGINEER

DECLARATION OF VESTED GROUNDWATER RIGHTS  
(Under Chapter 237, Montana Session Laws, 1961)

1. Arthur & Hazel Cox, of 3553 Warren Ave Butte  
(name of appropriator) (address) (Town)  
County of Silver Bow, State of Montana, have appropriated groundwater according to the Montana Laws in effect prior to Jan. 1, 1962, as follows:



1/4 Sec T R  
Indicate point of appropriation and place of use, if possible. Each small square represents 10 acres.

See St Paul lot 31 Block 1

- 2. The beneficial use on which the claim is based house
- 3. Date or approximate date of earliest beneficial use; and how continuous the use has been April 1960
- 4. The amount of groundwater claimed (in miner's inches or gallons per minute) 300
- 5. If used for irrigation, give the acreage & description of the lands to which water has been applied & name of the owner thereof
- 6. The means of withdrawing such water from the ground and the location of each well or other means of withdrawal pump

- 7. The date of commencement and completion of the construction of the well, wells, or other works for withdrawal of groundwater April 1960
- 8. The depth of water table 28 ft
- 9. So far as it may be available, the type, size and depth of each well or the general specifications of any other works for the withdrawal of groundwater
- 10. The estimated amount of groundwater withdrawn each year 50,000 gallons
- 11. The log of formations encountered in the drilling of each well if available sand
- 12. Such other information of a similar nature as may be useful in carrying out the policy of this act, including reference to book and page of any Co. record

Date Dec 30 1960 Signature of Owner Arthur & Hazel Cox

STATE OF MONTANA )  
COUNTY OF SILVER BOW) ss Arthur & Hazel Cox having first been duly sworn, depose and say that he of lawful age and the appropriator and Claimant of the order and water right mentioned in the foregoing declaration of vested groundwater rights and the person whose name subscribed thereto, as the appropriator and claimant, that he know the contents of said foregoing notice & that the matters & things therein stated are true.

Subscribed and sworn to before me this 2 day of Jan, 1964  
Notary public for the St. of Montana, residing at \_\_\_\_\_

Commission expires \_\_\_\_\_  
NOTARY PUBLIC for the State of Montana,  
Residing at Butte, Montana.  
My Commission Expires January 14, 1966


21554

351317

STATE OF MONTANA }  
COUNTY OF SILVER BOW }

I hereby certify that the within instrument  
was filed at my office on the .....  
day of ..... A. D. 19.....  
..... minutes past ..... o'clock  
Attest my hand:

WILLIAM F. DUCKHA  
County Clerk and Recorder.



MONTANA

MONTANA WATER RESOURCES BOARD

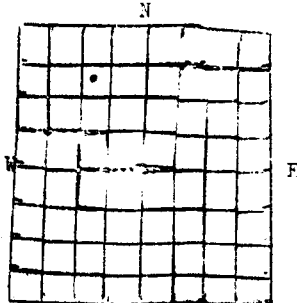
RECEIVED

OFFICE OF STATE

JUL 24 1966

OF VESTED GROUNDWATER RIGHTS  
Chapter 237, Montana Session Laws, 1961

1. Charles Andreas, of P. O. Box 555, Butte, Montana  
(Name) (Address) (Town)  
County of Silver Bow, State of Montana, have appropriated groundwater according to  
the Montana law in effect prior to January 1, 1962, as follows:



1/4 Sec 20 T17N R10W  
Indicate point of appropriation  
and place of use, if possible.  
Each small square represents 10  
acres.

- 2. The beneficial use or which the claim is natural irrigation - water cattle
- 3. Date or approximate date of earliest beneficial use; and how continuous the use has been spring-continuous
- 4. The amount of groundwater claimed (in miner's inches or gallons per minute) gallons per minute
- 5. If used for irrigation, give the acreage and description of the lands to which water has been applied and name of the owner thereof natural spring
- 6. The means of withdrawing such water from the ground and the location of each well or other means of withdrawal Spring
- 7. The date of commencement and completion of the construction of the well, wells, or other works for withdrawal of groundwater not applicable
- 8. The depth of water table unknown
- 9. So far as it may be available, the type, size and depth of each well or the general specifications of any other works for the withdrawal of groundwater not applicable
- 10. The estimated amount of groundwater withdrawn each year spring-continuous
- 11. The log of formations encountered in the drilling of each well if available not applicable
- 12. Such other information of a similar nature as may be useful in carrying out the policy of this act, including reference to book and page of any county record

Signature of Owner Charles Andreas  
Date December 16, 1963

STATE OF MONTANA )  
COUNTY OF SILVER BOW) ss

Charles Andreas having first been duly sworn,  
depose and say that he is of lawful age and  
the appropriator and claimant of the order and water right mentioned in the  
foregoing declaration of vested groundwater rights and the person whose name  
subscribed thereto, as the appropriator and claimant, that he know  
the contents of said foregoing notice and that the matters and things therein stated are  
true.

Subscribed and sworn to before me, this 16th day of December, 1963  
Notary public for the State of Montana, residing at Butte, Montana  
Commission expires 1965

44,448

MONTANA

MONTANA WATER RESOURCES BOARD


RECEIVED

OFFICE OF STATE

JUL 24 1966

OF VESTED GROUNDWATER RIGHTS Chapter 237, Montana Session Laws, 1961

1. Charles Andreas of P. O. Box 355, Butte, Montana County of Silver Bow, State of Montana, have appropriated groundwater according to the Montana law in effect prior to January 1, 1962, as follows:



Indicate point of appropriation and place of use, if possible. Each small square represents 10 acres.

- 2. The beneficial use on which the claim is based: irrigation - water table
- 3. Date or approximate date of earliest beneficial use; and how continuous the use has been: spring - continuous
- 4. The amount of groundwater claimed (in miner's inches or gallons per minute): 5 gallons per minute
- 5. If used for irrigation, give the name and description of the lands to which water has been applied and name of the owner: land of spring
- 6. The means of withdrawing such water from the ground and the location of reservoir or other means of withdrawal: spring

- 7. The date of commencement and completion of the construction of the well, wells, other works for withdrawal of groundwater: not applicable
- 8. The depth of water table: variable
- 9. Insofar as it may be available, the type, size and depth of each well or the general specifications of any other works for the withdrawal of groundwater: not applicable
- 10. The estimated amount of groundwater withdrawn each year: spring - continuous
- 11. The log of formations encountered in the drilling of each well if available: not applicable
- 12. Such other information of a similar nature as may be useful in carrying out the policy of this act, including reference to book and page of any county record

Signature of Owner Charles Andreas  
Date December 16, 1965

STATE OF MONTANA ) ss  
COUNTY OF SILVER BOW

Charles Andreas having first been duly sworn, depose and say that he is of lawful age and the appropriator and claimant of the order and water right mentioned in the foregoing declaration of vested groundwater rights and the person whose name subscribed thereto, as the appropriator and claimant, that he knows the contents of said foregoing notice and that the matters and things therein stated are true.

Charles Andreas  
Virginia B...

Subscribed and sworn to before me, this 16th day of December, 1965  
Notary public for the State of Montana, residing at Commissioner's office

14448



286.384

STATE OF MONTANA  
COUNTY OF SHELBY

I hereby certify that the within instrument  
was filed at my office on the 23<sup>rd</sup>  
day of July 1900

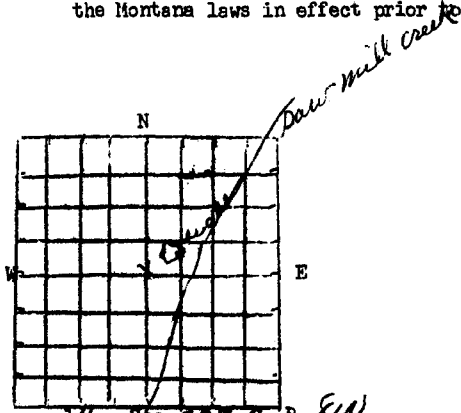
Witness my hand  
at Helena, Montana  
this 23<sup>rd</sup> day of July 1900  
WILLIAM T. [unclear]  
[Signature]

STATE OF MONTANA  
ADMINISTRATOR OF GROUNDWATER CODE  
OFFICE OF STATE ENGINEER

County Silver Bow  
**RECEIVED**  
JAN 2 1964

DECLARATION OF VESTED GROUNDWATER RIGHTS  
(Under Chapter 237, Montana Session Laws, STATE ENGINEER

1. Pauline Graff Redmond, of Divide Mont.  
(Name of Appropriator) (Address) (Town)  
County of Silver Bow, State of Montana, have appropriated groundwater according to the Montana laws in effect prior to January 1, 1962, as follows:



1/4 Sec 9 23 T 3 R 8W  
Indicate point of appropriation and place of use, if possible. Each small square represents 10 acres.

- 2. The beneficial use on which the claim is based household irrigation stock water
- 3. Date or approximate date of earliest beneficial use; and how continuous the use has been gradually since 1917
- 4. The amount of groundwater claimed (in miner's inches or gallons per minute) 10 gallons per minute
- 5. If used for irrigation, give the acreage and description of the lands to which water has been applied and name of the owner thereof. 56 1/2 ac. Sec. 32 T3N, R8W  
Pauline Graff Redmond
- 6. The means of withdrawing such water from the ground and the location of each well or other means of withdrawal Ditches of Upper line
- 7. The date of commencement and completion of the construction of the well, wells, all waters as previously  
Well and pipe line of irrigation in general 1917
- 8. The depth of water table 5 feet
- 9. So far as it may be available, the type, size and depth of each well or the general specifications of any other works for the withdrawal of groundwater.  
Hand dug down through 1/4" pipeline to house  
6 feet deep
- 10. The estimated amount of groundwater withdrawn each year 5,506,000 gallons
- 11. The log of formations encountered in the drilling of each well if available  
none
- 12. Such other information of a similar nature as may be useful in carrying out the policy of this act, including reference to book and page of any county record  
none

Signature of Owner Pauline Graff Redmond  
Date Dec 30, 63

STATE OF MONTANA )  
COUNTY OF SILVER BOW ) ss Pauline Graff Redmond having first been duly sworn,  
depose and say that he of lawful age and Pauline Graff Redmond  
the appropriator and claimant of the order and water right mentioned in the  
foregoing declaration of vested groundwater rights and the person whose name  
subscribed thereto, as the appropriator and claimant, that he know  
the contents of said foregoing notice and that the matters and things therein stated are  
true.

Subscribed and sworn to before me, this DEC 31 1963 day of Dec for the State of Montana, 19  
Notary public for the State of Montana, residing at Butte, Montana

32

Executive  
188

1  
1

1897

1109

the  
are

19  
1815

751252

STATE OF MONTANA }  
COUNTY OF SILVER BOW }

I hereby certify that the within instrument  
was filed at my office on the 31  
day of March 1903  
at Butte Montana  
attest my hand

E. M. Olson

File No. N.Q.V. 1.0 1955

T. 3N R. 8W

DUPLICATE  
 \_\_\_\_\_ McDermott  
 \_\_\_\_\_ McNulty  
 \_\_\_\_\_ Morton  
 \_\_\_\_\_ Sullivan  
 \_\_\_\_\_ Darlington  
 \_\_\_\_\_ Dickert

County Silver Bow

STATE OF MONTANA  
 ADMINISTRATOR OF GROUNDWATER CODE  
 OFFICE OF STATE ENGINEER

### Notice of Completion of Groundwater Appropriation Without Well

Developed After January 1, 1962

(Under Chapter 237 Montana Session Laws, 1961)

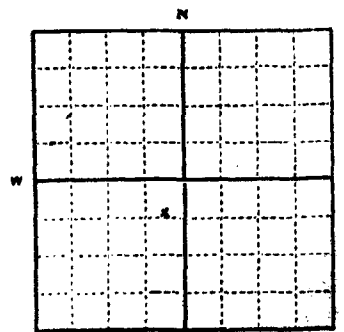
Date of Appropriation of Groundwater.....

Owner C. E. Grant Address P.O. Box 3414 Butte Mont

Contractor (if any) None

Address of Contractor \_\_\_\_\_

Date Started June, 1963 Date Completed September 1963



NE 1/4 Sec. 36 T. 3 N. R. 8 W.

Indicate point of appropriation and place of use, if possible.

1) Describe means of obtaining groundwater (as by sub-irrigation, developed spring, drains, etc.) well - hand dug.

2) Means of withdrawing water (gravity, pump, canal, etc.) Pump

3) Depth of water table 62 feet

4) Use of the water House hold use & livestock

5) Amount of groundwater claimed (in miner's inches, or gallons per minute) 1000 gallons per hr. through 1/2 pipe

6) If used for irrigation, give number of acres and description of land \_\_\_\_\_

7) Estimate amount of water used each year \_\_\_\_\_

Signature of Owner C. E. Grant

Date \_\_\_\_\_

This form to be prepared by contractor (if any), otherwise by the owner.

Three copies of this notice are to be filed with the County Clerk and Recorder of the county in which the works are located.

Please answer all questions. If not applicable, so state, otherwise the form will be returned.

265682

STATE OF MONTANA }  
COUNTY OF SILVER BOW } ss.

I hereby certify that the within instrument  
was filed at my office on the \_\_\_\_\_  
day of \_\_\_\_\_, A.D. 19\_\_\_\_.

Attest my hand  
WILLIAM F. BUCKLEY  
County Clerk

MONTANA

RECEIVED  
JAN 2 1964

OFFICE OF STATE

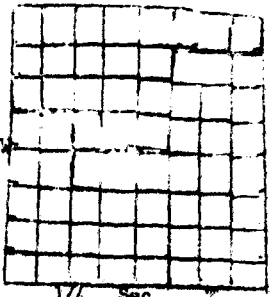
STATE ENGINEER

OF WASTED GROUNDWATER RIGHTS

Chapter 237, Montana Session Laws, 1961

1. Raymond C. Adeline D. Clark PO Box 1064 Butte Mont  
(Name) (Address) (Town)

County of Silver, State of Montana, have appropriated groundwater according to the Montana Act in effect prior to January 1, 1962, as follows:



1/4 Sec  
Indicate point of appropriation and place of use, if possible. Each small square represents 10 acres.

9809 } 36 3N 8W 1-1  
9808

- 2. The beneficial use on which the claim is based. Household Irrigation
- 3. Date or approximate date of earliest beneficial use; and how continuous the use has been. 1900? Continuous
- 4. The amount of groundwater claimed (in mixer's inches or gallons per minute). 5 1/2 gal/minute
- 5. If used for irrigation, give the acreage and description of the lands to which water has been applied and name of the owner thereof. 3 Acres SW 1/4 Sec 31 Raymond C. Adeline D. Clark
- 6. The means of withdrawing such water from the ground and the location of each well or other means of withdrawal. Gravity Springs

- 7. The date of commencement and completion of the construction of the well, wells, or other works for withdrawal of groundwater. Improvement over original Springs in 1958
- 8. The depth of water table. 8 FT
- 9. So far as it may be available, the type, size and depth of each well or the general specifications of any other works for the withdrawal of groundwater. 8 x 12 x 8 dug + 12 x 6 x 7 Rock
- 10. The estimated amount of groundwater withdrawn each year. 2 750 000 gal
- 11. The log of formations encountered in the drilling of each well if available.
- 12. Such other information of a similar nature as may be useful in carrying out the policy of this act, including reference to book and page of any county record.

Signature of Owner R C Clark  
Date Nov 12, 1963

STATE OF MONTANA )  
COUNTY OF SILVER ) ss

\_\_\_\_\_, having first been duly sworn, depose and say that \_\_\_\_\_ of lawful age and the appropriator and claimant of the order and water right mentioned in the foregoing application of wasted groundwater rights and the person whose name subscribed thereto, as the appropriator and claimant, that \_\_\_\_\_ know the contents of said foregoing notice and that the matters and things therein stated are true.

Margaret Clark

DEC 31 1963

Subscribed and sworn to before me, this \_\_\_\_\_ day of \_\_\_\_\_, 19\_\_\_\_, at \_\_\_\_\_, Montana, I, \_\_\_\_\_, Secretary of State, do hereby certify that the foregoing is a true and correct copy of the original as the same appears in my files.

18110

351247

STATE OF MONTANA  
COUNTY OF SILVER BOVE

I hereby certify that the within instrument  
was filed at my office on the \_\_\_\_\_  
day of \_\_\_\_\_ 19\_\_\_\_  
at \_\_\_\_\_  
AUG 29 19\_\_\_\_

WILLIAM A. SUGGS  
County Clerk and REC.

*W. A. Suggs*

36

File No.....

T. 3 N. R. 3 W

DUPLICATE

County Silver Bow

STATE OF MONTANA  
ADMINISTRATOR OF GROUNDWATER CODE  
OFFICE OF STATE ENGINEER

RECEIVED  
MAR 6 1964

Notice of Completion of Groundwater Appropriation  
Without Well

STATE ENGINEER

(Under Chapter 237 Montana Session Laws, 1961)

43  
Teacher Spring

Date of Appropriation of Groundwater Feb. 20, 1964  
Owner U.S. Government Knowledge National Forest  
Address Park Ridge, Idaho, Montana

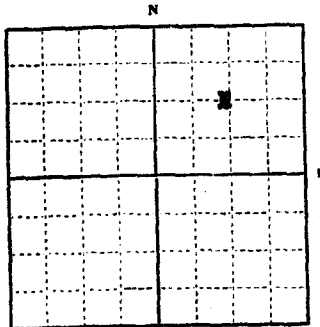
Contractor (if any) Not applicable

Address of Contractor Not applicable

Date Started 1964 Date Completed 1964

Describe means of obtaining groundwater without a well "as by sub-irrigation and other natural processes". Include depth to water when applicable. Spring

Gravity flow piped to trough.



NE 1/4 Sec. 34 T. 3 N. R. 3 W  
Indicate point of appropriation and place of use, if possible.

Quantity of water developed and used with explanation of method used to measure or estimate such amount. If use is intermittent

estimate approximate lengths of periods of use

Used for watering stock during summer grazing

season. An estimated 1 g.p.m. has been developed.

Signature of Owner MELVIN C. AABERG

Date February 26, 1964

This form to be prepared by contractor (if any), otherwise by the owner.

Three copies of this notice are to be filed with the County Clerk and Recorder of the county in which the works are located.

Please answer all questions. If not applicable, so state, otherwise the form will be returned.

Original to the County Clerk and Recorder; duplicate to the State Engineer; Triplicate to the Montana Bureau of Mines and Geology and Quadruplicate for the Appropriator.

35197



#262667

37 March 8 2

Hazel M. ...

RECEIVED  
MAR 10 1967

RECEIVED

U.S. DEPARTMENT OF JUSTICE  
FEDERAL BUREAU OF INVESTIGATION  
WASHINGTON, D.C. 20535

64-100000-1000

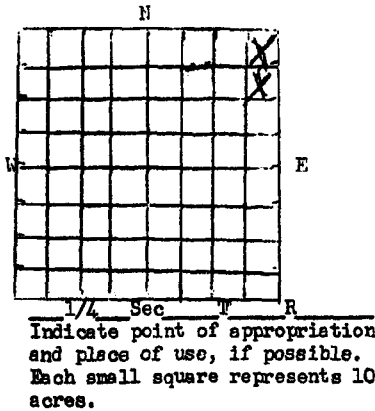
STATE OF MONTANA  
ADMINISTRATOR OF GROUNDWATER CODE  
OFFICE OF STATE ENGINEER

County \_\_\_\_\_  
**RECEIVED**  
SEP 6 1963

DECLARATION OF VESTED GROUNDWATER RIGHTS  
(Under Chapter 237, Montana Session Laws, STATE ENGINEER

1. Robert H Stephens, of Box 265 Walkerville  
(Name of Appropriator) (Address) (Town)

County of Silver Bow, State of Montana, have appropriated groundwater according to the Montana laws in effect prior to January 1, 1962, as follows:



2. The beneficial use on which the claim is based  
House, Irrigation Live Stock

3. Date or approximate date of earliest beneficial use; and how continuous the use has been  
1906 CONTINUOUS

4. The amount of groundwater claimed (in miner's inches or gallons per minute)  
25 INCHES

5. If used for irrigation, give the acreage and description of the lands to which water has been applied and name of the owner thereof  
3 Acres POTATOES & GRASS  
Robert H Stephens

6. The means of withdrawing such water from the ground and the location of each well or other means of withdrawal  
SPRING & PUMP

7. The date of commencement and completion of the construction of the well, wells, or other works for withdrawal of groundwater

8. The depth of water table

9. So far as it may be available, the type, size and depth of each well or the general specifications of any other works for the withdrawal of groundwater

10. The estimated amount of groundwater withdrawn each year

11. The log of formations encountered in the drilling of each well if available

12. Such other information of a similar nature as may be useful in carrying out the policy of this act, including reference to book and page of any county record

BOOK A PAGE 60

Signature of Owner Robert H Stephens

Date 7-3-63

STATE OF MONTANA )  
COUNTY OF SILVER BOW ) ss

Robert H Stephens having first been duly sworn, depose and say that he of lawful age and the appropriator and claimant of the order and water right mentioned in the foregoing declaration of vested groundwater rights and the person whose name subscribed thereto, as the appropriator and claimant, that he know the contents of said foregoing notice and that the matters and things therein stated are true.

Robert H Stephens

Subscribed and sworn to before me, this 9th day of July 1963

Notary public for the State of Montana, residing at \_\_\_\_\_

NOTARY PUBLIC for the State of Montana  
Residing at Butte, Montana  
My Commission Expires August 29, 1964

247475

STATE OF MONTANA,  
COUNTY OF SILVER BOW, } ss.

I hereby certify that the within instrument  
was filed at my office on the 14th  
day of July, 1922.  
Witness my hand and seal of office  
at Great Falls, Montana, this 14th day of July, 1922.

WILLIAM T. DUCKMAN  
County Clerk and Ex-Officio  
Recorder

STATE OF MONTANA  
ADMINISTRATOR OF GROUNDWATER CODE  
MONTANA WATER RESOURCES BOARD

NOTICE OF COMPLETION OF GROUNDWATER  
APPROPRIATION BY MEANS OF WELL

Developed after January 1, 1962

(Under Chapter 237 Montana Session Laws, 1961, as amended)

This form to be prepared by driller, and three copies to be filed by the owner with the County Clerk and Recorder in the county in which the well is located, last copy to be retained by driller.

Please answer all questions. If not applicable, so state, otherwise the form may be returned.

Owner John Richards

Address Big Sky Trailer COURT  
Butte, Montana 59701

Date well started 3/27/73  
completed 3/29/73

Type of well Drilled

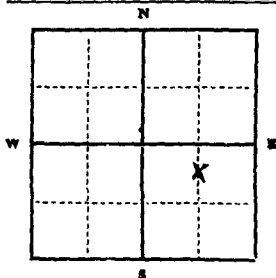
Equipment used Churn drill

Water Use: Domestic  Municipal  Stock  Irrigation   
Industrial  Drainage  Other \* Garden/Lawn

\*Describe \_\_\_\_\_  
USE: If used for irrigation, industrial, drainage or other. Explain, state number of acres and location or other data (i.e. Lot, Block and Addition).

ESTIMATED ANNUAL WITHDRAWAL

Size of Drilled Hole	Size and Weight of Casing	From (Feet)	To (Feet)	PERFORATIONS		
				Kind	From (Feet)	To (Feet)
6"	6 5/8" od x .250	0 + 1'	200'	Cutting tools	195'	200'



1/4 1/4 Sec.  
T. 3 N. R. 8  
5 W

INDICATE LOCATION OF WELL AND PLACE OF USE, IF POSSIBLE. EACH SMALL SQUARE REPRESENTS 40 ACRES.

Driller's Signature G. Keefe Contracting Company

Driller's Address 2804 Harvard Avenue

Butte, Montana 59702 LICENSE NO. \_\_\_\_\_

RECEIVED  
MONTANA DEPARTMENT OF  
RESOURCES AND CONSERVATION

County Silver Bow

DRILLER'S LOG

Indicate the character, color, thickness of strata such as soil, clay, sand, gravel, shale, sandstone, etc. Show depth at which water is found and height to which water rises in well.

Top of Ground (Elev. above sea level)

From (Feet)	To (Feet)	
0'	5'	Top soil & boulders
5'	30'	Decomposed granite
30'	45'	Boulders
45'	60'	Yellow sandy clay, boulders
60'	160'	Brown sandy clay
160'	190'	Sandy clay, some boulders
190'	200'	SAND, GRAVEL, WATER

200' Show exact depth of bottom

53,104

317561

STATE OF MONTANA, }  
COUNTY OF SILVER BOW. } ss.  
I hereby certify that the within instrument  
was filed at my office on the 1st  
day of April A. D. 1922, at  
10 minutes past 11 o'clock A. M.  
Attest my hand:

HAZEL E. MCGEE,  
County Clerk and Recorder.

By Richard M. Gray Deputy

January 25, 1973

Mr. Robert E. Thurmond  
Route 1, Rocker  
Butte, MT 59701

Dear Mr. Thurmond:

This is in reference to the enclosed GW-4 form, Declaration of vested Groundwater Rights, that was filed on November 10, 1972 at 10:18 a.m. (document no. 314683) in the Silver Bow County courthouse.

The Declaration of vested Groundwater Rights form was intended for appropriators to file on vested groundwater rights for a certain period of time only. That period was from January 1, 1962 to January 1, 1966. Therefore, after January 1, 1966, according to the present Groundwater Code, the GW-4 form was invalid and could not legally be used as an appropriation form.

The proper form to use for completed water wells, filed on or after January 1, 1966, (where the appropriator has not complied with filing provisions as discussed in paragraph two of this letter) is the Notice of Completion of Groundwater Appropriation By Means of Well, referred to as the GW-2 form. One set of the GW-2 form is enclosed for your own use. Please complete all blanks as accurately as possible and attach any proof that the date of first beneficial use did actually date back to March 5, 1954 as indicated on the enclosed GW-4 form. It is to your advantage to attach and file additional proof, if available, in case there is dispute over the groundwater in your area.

Also enclosed is a pamphlet entitled, Appropriation and Regulation of Ground Water. The first three and one-half pages of the pamphlet should be of most interest to you. Underlined in red are specific items related to your particular case.

If we can be of further assistance, please feel free to contact us at any time.

Sincerely,

Ronald J. Gase  
Groundwater Rights Coordinator  
WATER RESOURCES DIVISION

RJG/sir  
Enclosures 3

Date November 10, 1972

STATE OF MONTANA )  
COUNTY OF SILVER BOW ) ss

M. Thurmond  
Robert E. Thurmond and Miss having first been duly sworn,  
depose and say that he is lawful age and the owner and  
the appropriator and claimant of the order and water right mentioned in the  
foregoing declaration of vested groundwater rights and the person whose name is  
subscribed thereto, as the appropriator and claimant, that they know  
the contents of said foregoing notice and that the matters and things therein stated are  
true.

Subscribed and sworn to before me, this 10<sup>th</sup> day of October, 19 72  
Notary Public for the State of Montana, residing at Butte, Montana Commission Expires 4/25/75  
5/84

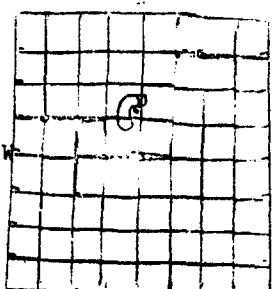
Doc. No. 314683  
 Filed for record  
 this 10th day of November  
 A. D. 1972, at 10:13  
 o'clock P.M.

MONTANA Silver Bow

OFFICE OF STATE  
 OF VESTED GROUNDWATER RIGHTS  
 Chapter 237, Montana Session Laws, 1961)

1. Robert E. Thurmond and Edna M. Thurmond (formerly Edna May Logie) Route One, Butte  
 (Name) (Address) (Town)

County of Silver Bow, State of Montana, have appropriated groundwater according to the Montana Law in effect prior to January 1, 1962, as follows:



Indicate point of appropriation and place of use, if possible. Each small square represents 10 acres. Point of Appropriation - Point of Use

2. The beneficial use of which the claim is based are domestic, irrigation and livestock watering.
3. Date or approximate date of earliest beneficial use; and how continuous the use has been March 5, 1954. Continuous use.
4. The amount of groundwater claimed (in feet's inches or gallons per minute) Fifty gallons per minute.
5. If used for irrigation, give the acreage and description of the lands to which water has been applied and name of the owner thereof approx. 4 acres, in SW1/4 and SE1/4, Section 20, T3N, R6W. The owners thereof are the appropriators
6. The means of withdrawing such water from the ground and the location of each well or other means of withdrawal well and pump, located in NE1/4, Section 20, T3N, R6W.
7. The date of commencement and completion of the construction of the well, wells, or other works for withdrawal of groundwater Commenced March 4, 1954. Completed March 5, 1954.
8. The depth of water table Approximately 25 feet.
9. So far as it may be available, the type, size and depth of each well or the general specifications of any other works for the withdrawal of groundwater The well is cased with 6 inch I.D. 19 lb. casing, welded joints from ground level to 60 feet depth.
10. The estimated amount of groundwater withdrawn each year is 2,500,000 gallons.
11. The log of formations encountered in the drilling of each well if available 27' to 55', firm sandy clay; 55' to 58', alternate shallow strata of loose sandy clay and tight sandy clay, with some fine gravel; 58' to 60', fine gravel with some sand and some sandy clay.
12. Such other information of a similar nature as may be useful in carrying out the policy of this act, including reference to book and page of any county record

Signature of Owner Robert E. Thurmond  
Edna M. Thurmond  
 Date November 10, 1972

STATE OF MONTANA )  
 COUNTY OF SILVER BOW ) SS  
 M. Thurmond  
 Robert E. Thurmond and Edna M. Thurmond (having first been duly sworn,  
 depose and say that they are lawful age and the owners and  
 the appropriator and claimant of the order and water right mentioned in the  
 foregoing declaration of vested groundwater rights and the person whose name is  
 subscribed thereto, as the appropriator and claimant, that they know  
 the contents of said foregoing notice and that the matters and things therein stated are  
 true.

Subscribed and sworn to before me, this 10th day of November, 1972  
51841 Butte, Montana 6/25/75

314683

STATE OF MONTANA, }  
COUNTY OF SILVER BOW. } ss.

I hereby certify that the within instrument  
was filed at my office on the \_\_\_\_\_  
day of Mar A. D. 19 22 at  
13 minutes past 10 o'clock AM  
of the month of \_\_\_\_\_

[Signature]  
Notary Public



County Silver Bow Twp. 370 Rge. 770

Sec.	Name of Appropriator	Type of Form	County File No.	Remarks
9	Larned Tony	274	251456	
15	Anderson Leonard B.	274	251211	
	Anderson Marie T.			
15	Colliver C. W.	57 Well Log	237905	
15	James William W.	274	251278	
19	Conroy Paul R.	274	251462	
19	Montana Highway Comm.	272	303940	
20	Bowler F. C. Mrs.	272	288515	This is in T2N87W
20	Boce Cole, 7446 Colling Canyon	272	287637	
20	Lerner Harold Wright	273	238207	
	Lerner Mary Ann Wright			
21	Lerner Harold Wright	273	238207	See Sec 20
	Lerner Mary Ann Wright			
21	O'Neil Dan	273	213775	
22	Lerner Harold Wright	273	238207	See Sec 21
	Lerner Mary Ann Wright			
28	Basor Joseph R.	274	238308	
28	Butler Harold L.	273	217756	
28	Butler Harold L.	272	22795	
28	McKeeven Denny	274	244264	
28	Malke Peter S.	57 Well Log	214225	
28	Parsons Tom	272	317257	
28	Rubaker Jim	272	319442	
28	Stead Mary Mrs	274	251513	
29	Lucas Carl	57 Well Log	237903	
29	Lerner Howard	272	263509	
29	Lerner Howard	272	297149	
29	Newman John M. D.	272	297991	
30	City of Butte	272	294825	
30	City of Butte	272	293514	
30	Dunaway Jack	272	225395	
30	McLean Russel D.	274	251128	
30	Stephanick Mike	272	286674	
31	Blank Paul S.	272	305333	
31	Brayford Donald R.	274	251284	
31	Clark Bob	272	305298	
31	Crosby Linda M.	272	272938	
31	Davidson John M. D.	57 Well Log	236721	
31	Dryden Michael H.	274	272223	
31	Evans Paul Mr.	272	318698	
31	Hall Robert	272	233	
31	Hyden Elizabeth Mrs.	272	313222	
31	James Raymond H.	274	251316	
	James Billie			

County Schenectady Twp. 376 Rge. 77

Sec.	Name of Appropriator	Type of Form	County File No.	Remarks
31	Kissack Oliver Kissack Della	HT 4	251138	
31	McTavere Jan	HT 2	310408	
31	Puelli John	HT 4	251174	
31	Riley G. J. and Riley Agnes B	HT 4	251249	
31	Ritchie Robert E. and Sally Clifford + Sally Edna	HT 4	251176 251295	
31	Thyer William	HT 2	251114	
31	Zahn Jan	HT 2	316379	
31	Zahn Jean	HT 4	251346	
32	Zimmerman M. K.	HT 4	251228	
32	Zimmerman M. K.	HT 2	270695	
32	Zimmerman Howard H. + Daphne Alice S.	HT 4	240565	
32	Lundvall Cal	HT 2	310638	
32	Mr. Mucken Thelma R. Mrs. Mucken Ernest	HT 4	251175	
32	Murray Ernest	HT 4	251358	
32	Mt. View Cemetery	HT 4	251226	
32	Olsen Clara K.	HT 4	24837	
32	Olsen Ralph	HT 4	238554	
32	Olsen Ralph	HT 2	238555	
32	Parkinson Aaron	HT 4	251301	
33	Quitt R. D. Jr.	HT 2	313418	
33	Quitt Mike W.	HT 2	292004	
33	Quitt Jack S.	HT 2	257101	
33	O'Neill Charles H.	HT 4	251177	
33	O'Neill Charles H.	HT 4	251150	
33	McLafferty Joseph	HT 2	317341	
33	Manly Frank	HT 2	314174	
33	Thier Ernest R.	HT 4	248670	
33	Thier Ernest W.	HT 4	248669	
33	Thier Ernest H.	HT 2	248667	
33	King Dec.	HT 2	258791	
34	Isaacson Jack S.	HT 4	250900	
34	Thier Ernest H.	HT 4	248668	
34	Thier Ernest B.	HT 2	249032	
34	Tomlyn Helen M.	HT 4	230956	
34	Tomlyn Helen M.	HT 4	230957	
-	Anderson M. P.	HT 4	248744	
-	Anderson M. P.	HT 4	248743	
-	City of Buffalo	HT 2	244826	
-	Engelbrecht Edward W.	HT 4	251256	
-	Isaacson Thelma B. and Isaacson Thelma B. and Isaacson Thelma B. and	HT 4	251338	



STATE OF MONTANA  
ADMINISTRATOR OF GROUNDWATER CODE  
OFFICE OF STATE ENGINEER

RECEIVED  
JAN 8 1964


STATE ENGINEER

DECLARATION OF VESTED GROUNDWATER RIGHTS  
(Under Chapter 237, Montana Session Laws, 1961)

1. Tony Janisch, of P.O. Box 833 Butte  
(name of appropriator) (address) (Town)

County of Silver Bow, State of Montana, have appropriated groundwater according to the Montana Laws in effect prior to Jan. 1, 1962, as follows:

N APPROXIMATE LOCATION



SE 1/4 Sec 9 T3N R 7W

Indicate point of appropriation and place of use, if possible. Each small square represents 10 acres.

2. The beneficial use on which the claim is based

HOME USE

3. Date or approximate date of earliest beneficial use; and how continuous the use has been

1924 - continuous

4. The amount of groundwater claimed (in miner's inches or gallons per minute)

1 Miner's inches

5. If used for irrigation, give the acreage & description of the lands to which water has been applied & name of the owner thereof

NO

6. The means of withdrawing such water from the ground and the location of each well or other means of withdrawal

Well & Pump

7. The date of commencement and completion of the construction of the well, wells, or other works for withdrawal of groundwater

1924

8. The depth of water table

20'

9. So far as it may be available, the type, size and depth of each well or the general specifications of any other works for the withdrawal of groundwater

20

10. The estimated amount of groundwater withdrawn each year

100K

11. The log of formations encountered in the drilling of each well if available

NOT Available

12. Such other information of a similar nature as may be useful in carrying out the policy of this act, including reference to book and page of any Co. record

Date 1-6-64 Signature of Owner Tony Janisch

STATE OF MONTANA )  
COUNTY OF SILVER BOW ) ss \_\_\_\_\_ having first been duly sworn, depose \_\_\_\_\_ and say that \_\_\_\_\_ of

lawful age and \_\_\_\_\_ the appropriator and Claimant \_\_\_\_\_ of the order and water right mentioned in the foregoing declaration of vested groundwater rights and the person whose name subscribed thereto, as the appropriator and claimant, that he know the contents of said foregoing notice & that the matters & things therein stated are true.

Subscribed and sworn to before me this 6 day of January, 19 64  
Notary public for the St. of Montana, residing at \_\_\_\_\_  
Commission expires 1/14/66

251 H56

THE COUNTY OF SILVER BOW.

I hereby certify that the within fact  
as filed at my office on this  
day of June 1920  
at Helena Montana.

*Harold M. Lee*

MONTANA

RECEIVED  
DEC 31 1963

OFFICE OF STATE

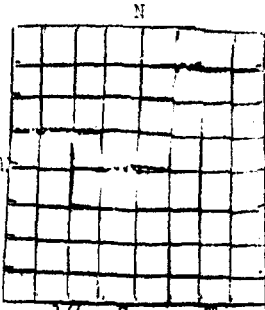
STATE ENGINEER

OF VESTED GROUND WATER RIGHTS

Loumart B. Anderson Chapter 237, Montana Residential Office, Columbia Gardens, Butte, Montana  
Marion T. Anderson

1. (Name) \_\_\_\_\_, of (Address) \_\_\_\_\_ (Town) \_\_\_\_\_

County of Silver Bow, State of Montana, have appropriated groundwater according to the Montana law in effect prior to January 1, 1962, as follows:



Indicate point of appropriation and place of use, if possible. Each small square represents 10 acres.

Map of area on file in office of County Surveyor. Also Anderson abstract files in files of Butte Bank of Butte.

*As shown attached*

2. The beneficiary household that claim is including sprinkling

3. Date or approximate date of earliest beneficial use started around April 1, 1959 and constantly

The amount of groundwater claimed (in miner's inches or gallons per minute) \_\_\_\_\_

5. If used for irrigation, give the acreage and description of the lands to which water has been applied and on the irrigating grove of trees about 1 acre owned, L.B. and Marion T. Anderson

6. The means of withdrawing such water from the ground and the location of electric pump located in basement of main house

7. The date of commencement and completion of the drilling of the well or other information available with North Butte Mining Co., Idaho.

Depth of penetration 12 feet

8. The depth of water table \_\_\_\_\_

9. So far as it may be available, the type, size and depth of each well or the general specification of type, size and depth of the ground water pump

constant use and constant overflow

10. The estimated amount of groundwater withdrawn each year \_\_\_\_\_

11. The log of formations encountered in the drilling of each well if available \_\_\_\_\_

12. Such other information of a similar nature as may be useful in carrying out the policy of the information available contained in Master Abstract (Title insured) from North Butte Mining Co. to present owners.

Signature of Owners Loumart B. Anderson  
Marion T. Anderson  
December 28, 1963

Date \_\_\_\_\_

STATE OF MONTANA )  
COUNTY OF SILVER BOW ) ss Loumart B. Anderson and Marion T. Anderson

17 570 having first been duly sworn, depose and say that he is of lawful age and the appropriator of the claimant of the order and water right mentioned in foregoing declaration of vested groundwater rights and the person whose name subscribed thereto, is the proprietor and claimant, that he knows the contents of said foregoing notice and that the matters and things therein stated are true.

[Signature]  
Notary Public for the State of Montana,  
Residing in Butte, Montana  
My Commission Expires February 7, 1965

Subscribed and sworn to before me, this 28th day of December, 1963

Notary public for the State of Montana, residing at Butte, Montana Commission Expires Feb. 17, 1965

13 N 7 W 15

No. 14828

## ABSTRACT OF TITLE

### TO THE FOLLOWING DESCRIBED REAL ESTATE

Situated in Silver Bow County, Montana, to-wit:

Lot Numbered 17 Columbia Gardens Addition according to the plat hereto annexed, which is by reference made a part of this instrument; being located in Township 3 North of Range 7 West Montana Principal Meridian, Silver Bow County, Montana, and more particularly described as follows, to-wit:

From the Southwest corner of Section 15 in Township 3 North of Range 7 West, as an initial point, bearing thence  $5^{\circ}00'$  West 642.20 feet to corner No. 1 the place of beginning:

Thence North  $16^{\circ}16\frac{1}{2}'$  West 120.63 feet to corner No. 2;  
Thence North  $73^{\circ}28\frac{1}{2}'$  East 156.54 feet to Corner No. 3;  
Thence North  $79^{\circ}32'$  East 60.31 feet to corner No. 4;  
Thence South  $7^{\circ}23'$  East 123.44 feet to corner No. 5;  
Thence South  $75^{\circ}22'$  West 197.66 feet to corner 1 the place of beginning, comprising 25,670.92 square feet, more or less.

16893

1965

221711  
STATE OF MONTANA,  
COUNTY OF SILVER BOW,

I hereby certify that the within instrument  
was filed at my office on the \_\_\_\_\_  
day of \_\_\_\_\_ A. D. 19\_\_\_\_  
at \_\_\_\_\_ minutes past \_\_\_\_\_ o'clock  
of the said day.

Witness my hand:  
*[Signature]*

C-



Form No. 18  
8-60

T. \_\_\_\_\_ R. \_\_\_\_\_

County Silver Bow

MONTANA BUREAU OF MINES AND GEOLOGY  
Butte, Montana

*Accidentally Recd in  
Chester, June 2, 67  
0-59*

Lot 45  
Columbia Gardens  
3 N 7 W  
Sec 15

Water Well Log


Owner C. W. Collier Address Columbia Gardens

Driller Joe Fortune Address Silver Bow

Date Started Sept. 19, 1961 Date Completed Oct. 30, 1961

Location: Sec. 15 T. 3 N R. 7 W  $\frac{1}{4}$  sec. SW

Lot 45

Type of well Drilled Equipment used Churn  
(Dug, driven, bored, or drilled) (Churn, drill, rotary, other)

Water use: Domestic  Municipal  Stock  Irrigation   
Industrial  Drainage  Other \_\_\_\_\_

Casing: 0 ft. to 50 ft. Type Iron Size 6 inch

Casing: \_\_\_\_\_ ft. to \_\_\_\_\_ ft. Type \_\_\_\_\_ Size \_\_\_\_\_

Casing: \_\_\_\_\_ ft. to \_\_\_\_\_ ft. Type \_\_\_\_\_ Size \_\_\_\_\_

Perforated or Screened: Ft. 40 to ft. 50. Ft. \_\_\_\_\_ to ft. \_\_\_\_\_

Type of screen or perforations Slots

Static water level, for non-flowing well: 28 feet.

Shut-in pressure, for flowing well: \_\_\_\_\_ lb./sq. in. on: \_\_\_\_\_ (date)

Pumping water level \_\_\_\_\_ feet at \_\_\_\_\_ gal. per min.

How tested: Not Tested

Length of test \_\_\_\_\_

Remarks: (Gravel packing, cementing, packers, type of shut-off, depth of shut-off)

\_\_\_\_\_ C. W. Collier

\_\_\_\_\_ Med. C. W. Collier

(over)



34-7W-75  
 RECEIVED  
 JAN 2 1964


OFFICE OF STATE

STATE ENGINEER

OF VESTED GROUNDWATER RIGHTS

Chapter 237, Montana Session Laws, 1961)

1. William W. Ginen, of 46 Columbia Gardens Butte Mont  
 (Name) (Address) (Town)  
 County of Silver Bow, State of Montana, have appropriated groundwater according to  
 the Montana law in effect prior to January 1, 1962, as follows:



S.W. 1/4 Sec 15 T. 34 N. R. 7 W

Indicate point of appropriation  
 and place of use, if possible.  
 Each small square represents 10  
 acres.

2. The beneficial use or which the claim is based  
Household use and lawn sprinkling
3. Date or approximate date of earliest beneficial use; and how continuous the use has been  
1927 used continuously since that year
4. The amount of groundwater claimed (in miner's inches or gallons per minute)  
10
5. If used for irrigation, give the acreage and description of the lands to which water has been applied and name of the owner thereof  
1/2 Acre Lot 46 Columbia Gardens
6. The means of withdrawing such water from the ground and the location of each well or other means of withdrawal  
A Homart electric pump 1/2 H.P.
7. The date of commencement and completion of the construction of the well, wells, or other works for withdrawal of groundwater  
one well, commenced and finished in 1927
8. The depth of water table 0 to 5 ft.
9. So far as it may be available, the type, size and depth of each well or the general specifications of any other works for the withdrawal of groundwater  
Depth 14', slope round, 4' diameter, lined with stone 5' up from bottom. Then galvanized pipe the rest of way to surface
10. The estimated amount of groundwater withdrawn each year about 75,000 Gals.
11. The log of formations encountered in the drilling of each well if available  
about 2' of sandy loam at surface. Then small rock and gravel
12. Such other information of a similar nature as may be useful in carrying out the policy of this act, including reference to book and page of any county record

Signature of Owner William W. GinenDate 12-31-63STATE OF MONTANA )  
 COUNTY OF SILVER BOW )

ss William W. Ginen having first been duly sworn,  
 depose and say that he of lawful age and  
 the appropriator and claimant of the order and water right mentioned in the  
 foregoing declaration of vested groundwater rights and the person whose name  
 subscribed thereto, as the appropriator and claimant, that he know  
 the contents of said foregoing notice and that the matters and things therein stated are  
 true.

Margaret Pond  
 NOTARY PUBLIC for the State of Montana,  
 Residing at Butte, Montana

Subscribed and sworn to before me, this 12/31/63 day of Dec, 1963, My Commission Expires January 14, 1966.

Notary Public for the State of Montana, residing at \_\_\_\_\_ Commission expires \_\_\_\_\_

15

Mout

is  
is  
is

is that year

page 8

is

is

HP

is

is

is

policy

is in the

is

is

is 18140

# 151278

STATE OF MONTANA }  
COUNTY OF SILVER BOW } ss.

I hereby certify that the within and  
was filed at my office on the 7th  
day of Dec. A. D. 1913  
minutes past 11 o'clock  
Attest my hand:

WILLIAM C. FISHER

*W. C. Fisher*

710