

STILLWATER COUNTY
STATE OF MONTANA

23

File No. 186662

ADMINISTRATOR OF GROUNDWATER CODE
OFFICE OF STATE ENGINEER

Twp 39, Rge 16 E

DECLARATION OF VESTED GROUNDWATER RIGHTS
(Under Chapter 237, Montana Session Laws, 1961)

RECEIVED
JAN 8 1964

1. Hart Ranch, of Absarokee, Mont STATE ENGINEER

County of Stillwater, State of Montana, have appropriated groundwater according to the Montana laws in effect prior to January 1, 1962, as follows:

| WELLS | Sec. 23 | Sec. | Sec. | Sec. | Sec. | Sec. |
|---|-------------------------------------|-------|-------|-------|-------|-------|
| | No. 1 | No. 2 | No. 3 | No. 4 | No. 5 | No. 6 |
| 2. Basis of Beneficial Use | Stock | | | | | |
| 3. Approx date of Use How continuous? | Oct 1 Mar 31 daily | | | | | |
| 4. Amount claimed in miner's inches or gallons per min. | | | | | | |
| 5. Acres irrigated Description | none | | | | | |
| Name of Owner | | | | | | |
| 6. Location of Well | SENE | | | | | |
| Means of With-drawal | wind mill & power pump | | | | | |
| 7. Date-Commencement | | | | | | |
| Date-Completion | | | | | | |
| 8. Depth of water table | 95 ft | | | | | |
| 9. Type, size, depth or specifications of works | 198 ft | | | | | |
| 10. Estimated amount withdrawn annually | | | | | | |
| 11. Log, if available | | | | | | |
| 12. Other information | | | | | | |

Signature of owner Hart Ranch
Date December 31, 1963

Please answer all questions. If not applicable, so state, otherwise the form will be returned.

27633

2
No. 4
186662

STATE OF MICHIGAN } ss.
COUNTY OF ...

I hereby certify the above instru-
ment was recorded in this office

on the 31st of December

A. D. 1963, at ... M.

Stratford H. Calhoun
COUNTY RECORDER

By _____ Deputy

File No. 194022

STATE WATER CONSERVATION BOARD

T 3 P R 16 E M P M

DUPLICATE

RECEIVED SEP 20 1965

County Stillwater

LOG

REFERRED TO ADMINISTRATOR OF GROUNDWATER CODE OFFICE OF STATE ENGINEER

Top of Ground (Elev. above sea level)

Notice of Completion of Groundwater Appropriation by Means of Well

DEVELOPED AFTER JANUARY 1, 1962

(Under Chapter 237, Montana Session Laws, 1961)

GERALD W. WEAST

Owner Jerry Weast Address Absarokee, Mont.

Driller B & H Drilling Address Frostburg, Mont.

Date of Notice of appropriation of groundwater

Date well started 8/30/65 Date completed 8/31/65

Type of well Equipment used (Dug, Driven, bored or drilled) (Churn drill, rotary or other)

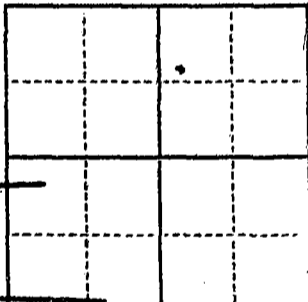
Water use: Domestic Municipal Stock Irrigation Industrial Drainage Other

Indicate on the diagram the character and thickness of the different strata met with in drilling, such as soil, clay, shale, gravel, rock or sand, etc.

Table with columns: Size of Drilled Hole, Size and Weight of Casing, From (Feet), To (Feet), PERFORATIONS (Kind Size, From (Feet), To (Feet)). Includes handwritten entry: 6 inch 5 9/16 OD 14 20 NO IVE

0-115 ft well was already drilled

115-142 Hard Grey Limestone (water) 142-155 Hard Grey Sandstone



Static Water Level for non-flowing well 70 feet.

Shut-in Pressure for Flowing Well

Pumping Water Level 120 feet at 25 gal. per minute.

Discharge in gal. per min. of flowing well

How Tested Bailers

Length of Test 2 hrs

Remarks: (Gravel packing, cementing, packers, type of shutoff)

N.W. 1/4 NE Sec. 23, T35, R16E. Indicate location of well and place of use, if possible. Each small square represents 40 acres.

(Continue on reverse side)

USE—If used for irrigation, industrial, drainage or other. Explain, state number of acres and location or other data (i.e.: Lot, Block and Addition).

Show exact depth of bottom.

155 ft.

This form to be prepared by driller, and three copies to be filed by the owner with the County Clerk and Recorder in the county in which the well is located, tissue copy to be retained by driller.

Please answer all questions. If not applicable, so state, otherwise the form will be returned.

No 27 Driller's License Number

Driller's Signature


191022
 STATE OF MONTANA
 COUNTY OF HILLWATER
 I hereby certify that the above instrument was filed and indexed in this office on the 17th day of Sept A. D. 1925 at 11:20 o'clock A. M.
 Gertrude H. Colthoun
 COUNTY RECORDER
 By _____ Deputy

STATE OF MONTANA
COUNTY OF HILLWATER

I hereby certify that the above instrument was filed and indexed in this office on the 17th day of Sept A. D. 1925 at 11:20 o'clock A. M.

Gertrude H. Colthoun
COUNTY RECORDER

By _____ Deputy



| SECTION | TOWNSHIP | RANGE | ACRES | OWNER |
|---------|----------|-------|-------|-------|
| 36 | 14N | 10E | 36 | ... |
| 35 | 14N | 10E | 36 | ... |
| 34 | 14N | 10E | 36 | ... |
| 33 | 14N | 10E | 36 | ... |
| 32 | 14N | 10E | 36 | ... |
| 31 | 14N | 10E | 36 | ... |
| 30 | 14N | 10E | 36 | ... |
| 29 | 14N | 10E | 36 | ... |
| 28 | 14N | 10E | 36 | ... |
| 27 | 14N | 10E | 36 | ... |
| 26 | 14N | 10E | 36 | ... |
| 25 | 14N | 10E | 36 | ... |
| 24 | 14N | 10E | 36 | ... |
| 23 | 14N | 10E | 36 | ... |
| 22 | 14N | 10E | 36 | ... |
| 21 | 14N | 10E | 36 | ... |
| 20 | 14N | 10E | 36 | ... |
| 19 | 14N | 10E | 36 | ... |
| 18 | 14N | 10E | 36 | ... |
| 17 | 14N | 10E | 36 | ... |
| 16 | 14N | 10E | 36 | ... |
| 15 | 14N | 10E | 36 | ... |
| 14 | 14N | 10E | 36 | ... |
| 13 | 14N | 10E | 36 | ... |
| 12 | 14N | 10E | 36 | ... |
| 11 | 14N | 10E | 36 | ... |
| 10 | 14N | 10E | 36 | ... |
| 9 | 14N | 10E | 36 | ... |
| 8 | 14N | 10E | 36 | ... |
| 7 | 14N | 10E | 36 | ... |
| 6 | 14N | 10E | 36 | ... |
| 5 | 14N | 10E | 36 | ... |
| 4 | 14N | 10E | 36 | ... |
| 3 | 14N | 10E | 36 | ... |
| 2 | 14N | 10E | 36 | ... |
| 1 | 14N | 10E | 36 | ... |

GW3

File No. 186532

T. 3S R. 16E

DUPLICATE

County Stillwater

RECEIVED
DEC 30 1963

STATE OF MONTANA
ADMINISTRATOR OF GROUNDWATER CODE
OFFICE OF STATE ENGINEER

STATE ENGINEER

Notice of Completion of Groundwater Appropriation Without Well

(Under Chapter 237 Montana Session Laws, 1961)

Date of Appropriation of Groundwater 1949

Owner Gerald W West Address Absarokee, Montana

Contractor (if any) Self

Address of Contractor _____

Date Started 1952 Date Completed 1952

Describe means of obtaining groundwater without a well "as by sub-irrigation and other natural processes". Include depth to water when applicable.

Dosed out to solid rock with Cat and built dam below.

Used for stock water

Quantity of water developed and used with explanation of method used to measure or estimate such amount. If use is intermittent estimate approximate lengths of periods of use

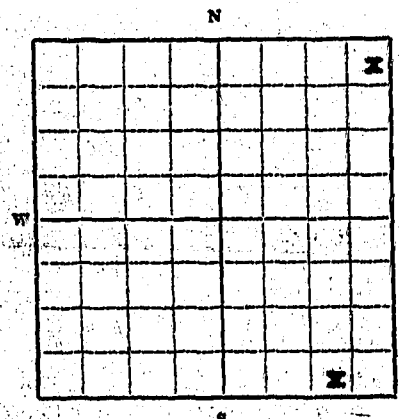
Used approximately 8 months out of the year or

as long as I have stock there.

Flows about 8 gal per minute

Signature of Owner Gerald W. West

Date Dec. 26th, 1963



1/4 Sec. 24 T. 3S R. 16E

Indicate point of appropriation and place of use, if possible.

This form to be prepared by contractor (if any), otherwise by the owner.

Three copies of this notice are to be filed with the County Clerk and Recorder of the county in which the works are located.

Please answer all questions. If not applicable, so state, otherwise the form will be returned.

Original to the County Clerk and Recorder; duplicate to the State Engineer; Triplicate to the Montana Bureau of Mines and Geology and Quadruplicate for the Appropriator.

15872

186552

STATE OF MONTANA
COUNTY OF STILLWATER

I hereby certify that the above instru-
ment was filed and indexed in this office
on the 26th day of December
A. D. 1963, at 1:35 o'clock P. M.

Gertrude H. Calhoun
COUNTY RECORDER

By _____ Deputy

25
36
180001

STILLWATER COUNTY
STATE OF MONTANA

File No. _____ ADMINISTRATOR OF GROUNDWATER CODE
OFFICE OF STATE ENGINEER

3S 16E
Twp ~~15S~~, Rge ~~12E~~ E

DECLARATION OF VESTED GROUNDWATER RIGHTS
(Under Chapter 237, Montana Session Laws, 1961)

RECEIVED
JAN 8 1964

1. Hart Ranch, of Absarokee, Montana FEED

County of Stillwater, State of Montana, have appropriated groundwater according to the Montana laws in effect prior to January 1, 1962, as follows:

| | 3S 16E Sec. 36 | 3S 16E Sec. 25 | 3S 17E Sec. 30 | 3S 17E Sec. 32 | 4S 17E Sec. 6 | Sec. |
|---|--|-------------------|-------------------|-------------------|------------------|-------|
| SPRINGS | + | . | . | . | . | |
| | No. 1 | No. 2 | No. 3 | No. 4 | No. 5 | No. 6 |
| 2. Basis of Beneficial Use | Stock | Stock | Stock | Stock | Stock | |
| 3. Approx date of Use | 1915 | 1915 | 1915 | 1915 | 1915 | |
| How continuous? | continuous | continuous | continuous | continuous | continuous | |
| 4. Amount claimed in miner's inches or gallons per min. | 30 gals | 30 gals | 30 gals | 30 gals | 30 gals | |
| 5. Acres irrigated | | | | | | |
| Description | | | | | | |
| Name of Owner | Hart Ranch | Hart Ranch | Hart Ranch | Hart Ranch | | |
| 6. Location of Springs | State of Montana | NESW | NWNE 1 | NESW | NWNE | |
| Means of Withdrawal | under lease | | NESW 2 | | | |
| 7. Date-Commencement | | | | | | |
| Date-Completion | | | | | | |
| 8. Depth of water table | | | | | | |
| 9. Type, size, depth or specifications of works | | | | | | |
| 10. Estimated amount withdrawn annually | | | | | | |
| 11. Log, if available | All springs have been developed by dosing out and either rocked up or metal tanks installed. Piped to tanks 500 to 1000 gals. Used on the average of 7 months each year for stock water. | | | | | |
| 12. Other information | | | | | | |

Signature of owner Hart Ranch
Date Dec. 31st, 1963

Please answer all questions. If not applicable, so state, otherwise the form will be returned.

27632

gw-3

186661

STATE OF MONTANA }
COUNTY OF STILLWATER } ss.

I hereby certify that the above instru-
ment was filed and indexed in this office

on the 31st day of December

A. D. 1952, at 8:39 o'clock a. M.

Gertrude H. Calhoun
COUNTY RECORDER

By _____ Deputy

File No. 185684

T. 30 R. 16

DUPLICATE

County Stillwater

STATE OF MONTANA
ADMINISTRATOR OF GROUNDWATER CODE
OFFICE OF STATE ENGINEER

RECEIVED
OCT 11 1963

Notice of Completion of Groundwater Appropriation
Without Well

STATE ENGINEER

(Under Chapter 237 Montana Session Laws, 1961)

Date of Appropriation of Groundwater ~~1922~~ 1922

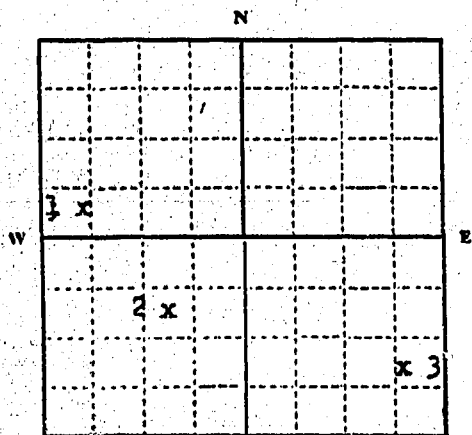
Owner Thomas G. Flanagan Address Absarokee, Montana

Contractor (if any) Grant Smith, Jr.

Address of Contractor Absarokee, Montana

Date Started July 1958 Date Completed July 1958

Describe means of obtaining groundwater without a well "as by sub-irrigation and other natural processes". Include depth to water when applicable. Springs were cleaned and deepened with bull dozer. Ponds or tanks installed.



1 SW 1/4 NW 1/4
2 NE 1/4 NW 1/4
3 SE 1/4 NW 1/4
Sec. 29 T38 R. 16E

Indicate point of appropriation and place of use, if possible.

Quantity of water developed and used with explanation of method used to measure or estimate such amount. If use is intermittent

estimate approximate lengths of periods of use

1. Free flow into pond approx 1/2" pipe full

2. Free flow into tank 3/4" pipe

3. Free flow approx 1 1/2" pipe full

Signature of Owner Thomas G. Flanagan

Date September 30th, 1963

This form to be prepared by contractor (if any), otherwise by the owner.

Three copies of this notice are to be filed with the County Clerk and Recorder of the county in which the works are located.

Please answer all questions. If not applicable, so state, otherwise the form will be returned.

Original to the County Clerk and Recorder; duplicate to the State Engineer; Triplicate to the Montana Bureau of Mines and Geology and Quadruplicate for the Appropriator.

185684

Thomas G. Flanagan

Springfield, Mo. 29 7 38 1162

STATE OF MONTANA
COUNTY OF STILLWATER

I hereby certify that the above instrument was filed and indexed in this office on the 29th day of Sept. A. D. 1925 at 4:15 o'clock P.M.

Wesley H. Callison
COUNTY CLERK

By _____ Joseph B. Bishop _____ Deputy

File No. 185687

T. 3S R. 16E

DUPLICATE

County Stillwater

STATE OF MONTANA
ADMINISTRATOR OF GROUNDWATER CODE
OFFICE OF STATE ENGINEER

RECEIVED
OCT 11 1963

STATE ENGINEER

**Notice of Completion of Groundwater Appropriation
Without Well**

(Under Chapter 237 Montana Session Laws, 1961)

Date of Appropriation of Groundwater 1922

Owner Thomas G. Flanagan Address Absarokee

Contractor (if any) Grant Smith, Jr.

Address of Contractor Absarokee

Date Started July, 1960 Date Completed July 1960

Describe means of obtaining groundwater without a well "as by sub-irrigation and other natural processes". Include depth to water when applicable.

1. Hand dug and piped in trough
2. Cleaned & deepened with dozer piped into tank.
3. Cleaned & deepened with dozer pond built.

Quantity of water developed and used with explanation of method used to measure or estimate such amount. If use is intermittent

estimate approximate lengths of periods of use

1. approx 1/2" pipe full
2. approx 3/4" pipe full
3. approx 1/2" pipe full

Signature of Owner Thomas G. Flanagan

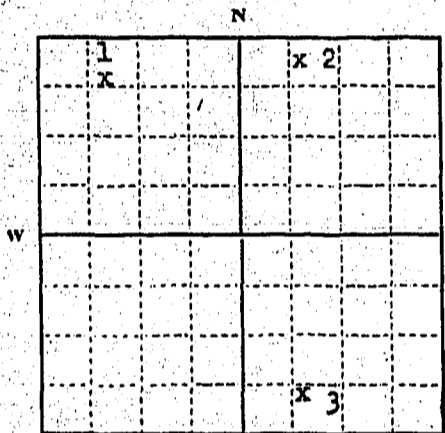
Date Sept 30, 1963

This form to be prepared by contractor (if any), otherwise by the owner.

Three copies of this notice are to be filed with the County Clerk and Recorder of the county in which the works are located.

Please answer all questions. If not applicable, so state, otherwise the form will be returned.

Original to the County Clerk and Recorder; duplicate to the State Engineer; Triplicate to the Montana Bureau of Mines and Geology and Quadruplicate for the Appropriator.



1. NW 1/4
2. NW NE Sec. 30 T. 3S R. 16E
3. SW 1/4

Indicate point of appropriation and place of use, if possible.

185687

1905

STATE OF MONTANA
COUNTY OF STILLWATER

I hereby certify that the above instru-
ment is filed and indexed in this office

on the _____ day of _____
A. D. 1905 at _____ o'clock _____ A. M.

County Recorder

By _____ Deputy

1905

210-3

STILLWATER COUNTY
STATE OF MONTANA

File No. 186600 ADMINISTRATOR OF GROUNDWATER CODE
OFFICE OF STATE ENGINEER

3S 16
Twp 14N Rge 35E

JAN 8 1964

DECLARATION OF VESTED GROUNDWATER RIGHTS
(Under Chapter 237, Montana Session Laws, 1961) STATE ENGINEER

1. Hart Ranch by Vernon Hart, of Absarokee, Mont

County of Stillwater, State of Montana, have appropriated groundwater according to the Montana laws in effect prior to January 1, 1962, as follows:

| | 3S Sec. 32 | 16E Sec. 32 | 4S Sec. 32 | 16E Sec. 5 | Sec. 6 | Sec. 5 |
|---|---|----------------|---------------|----------------------|--------|--------|
| Springs | | | | | | |
| | No. 1 | No. 2 | No. 3 | No. 4 | No. 5 | No. 6 |
| 2. Basis of Beneficial Use | Stock | Stock | Stock | Stock | Stock | Stock |
| 3. Approx date of Use | 1915 | 1915 | 1915 | 1915 | 1915 | 1915 |
| How continuous? | Cont | Cont | Cont | cont | cont | cont |
| 4. Amount claimed in miner's inches or gallons per min. | 30 gal | 30 gal | 30 Gal | 30 gal | 30 gal | 30 gal |
| 5. Acres irrigated | | | | | | |
| Description | | | | | | |
| Name of Owner | Hart Ranch | | | | | |
| 6. Location of well springs | SW1/4 | SE1/4 | NESW | NENE NWSW NENE | NWSW | SESW |
| Means of With-drawal | | | | | | |
| 7. Date-Commencement | | | | | | |
| Date-Completion | | | | | | |
| 8. Depth of water table | | | | | | |
| 9. Type, size, depth of specifications of works | | | | | | |
| 10. Estimated amount withdrawn annually | | | | | | |
| 11. Log, if available | All springs have been developed by dosing out and either rocked up on metal tanks installed. Piped to tanks 500 to 1000 gals. Used on the average of 7 mos each year. | | | | | |
| 12. Other information | | | | | | |

Signature of owner

Vernon Hart
by *Vernon Hart*

Date Dec 31, 1963

Please answer all questions. If not applicable, so state, otherwise the form will be returned.

27631

Sw-3
186660

STATE OF MONTANA ss.
COUNTY OF STILLWATER

I hereby certify that the above instrument was filed and indexed in this office on the 31st day of December A. D. 1952, at _____ o'clock _____ M.

Mertauda H. Callman
COUNTY RECORDER

By _____ Deputy

File No. 185685

T. 23 R. 16

DUPLICATE

County Stillwater

sw

STATE OF MONTANA
ADMINISTRATOR OF GROUNDWATER CODE
OFFICE OF STATE ENGINEER

RECEIVED
OCT 11 1963

Notice of Completion of Groundwater Appropriation Without Well

(Under Chapter 237 Montana Session Laws, 1961)

Date of Appropriation of Groundwater ~~1960~~ 1963

Owner Thomas G Flanagan Address Absarokee, Montana

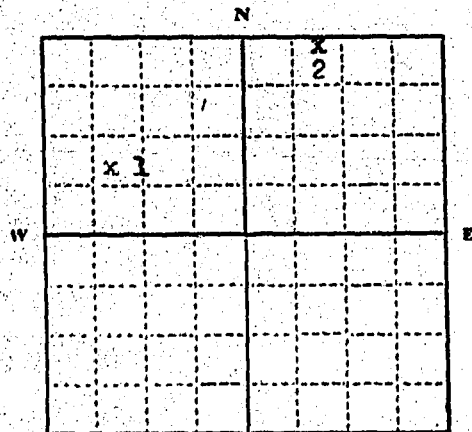
Contractor (if any) Grant Smith, Jr.

Address of Contractor Absarokee, Montana

Date Started 1960 Date Completed 1960

Describe means of obtaining groundwater without a well "as by sub-irrigation and other natural processes". Include depth to water when applicable.

- 1. Free flowing spring - no development work done
- 2. Cleaned and deepened with dozer & piped into tank.



- 1. SW 1/4 NW 1/4
- 2. NE 1/4 NE 1/4 Sec. 31 T. 38 R. 16E

Indicate point of appropriation and place of use, if possible.

Quantity of water developed and used with explanation of method used to measure or estimate such amount. If use is intermittent

estimate approximate lengths of periods of use

- 1. Free flowing spring approx 2" pipe full
- 2. Free flow into tank approx 1" pipe

Signature of Owner Thomas G. Flanagan

Date September 30th, 1963

This form to be prepared by contractor (if any), otherwise by the owner.

Three copies of this notice are to be filed with the County Clerk and Recorder of the county in which the works are located.

Please answer all questions. If not applicable, so state, otherwise the form will be returned.

Original to the County Clerk and Recorder; duplicate to the State Engineer; Triplicate to the Montana Bureau of Mines and Geology and Quadruplicate for the Appropriator.

185685

STATE OF MONTANA
COUNTY OF STILLWATER

I hereby certify that the above instru-
ment was read and indexed in this office
on the 30th day of Sept.

A.D. 1963 at 4:20 o'clock P.M.

Gertrude H. Calhoun

County Clerk

By Jessie Bishop Deputy

GW3

File No. 186336

T. 3 So. R. 16 East

DUPLICATE

County Stillwater

RECEIVED
DEC 10 1963

STATE OF MONTANA
ADMINISTRATOR OF GROUNDWATER CODE
OFFICE OF STATE ENGINEER

STATE ENGINEER

Notice of Completion of Groundwater Appropriation Without Well

(Under Chapter 237 Montana Session Laws, 1961)

Date of Appropriation of Groundwater 1911 when homesteaded by

Owner Paulyna O. Yates Address Flightail, Montana

Contractor (if any)


Address of Contractor

Date Started..... Date Completed.....

Describe means of obtaining groundwater without a well "as by sub-irrigation and other natural processes". Include depth to water when applicable. rock bottom drain and pond 4 ft deep, maybe 20' x 30'; one spring above, 30 yards; two below after the earthquake 8/17/59 or 1960, nearly went dry.

In Kevin Coulee

Quantity of water developed and used with explanation of method used to measure or estimate such amount. If use is intermit-



N 1/4 Sec. 31 T. 35 R. 16 E.

Indicate point of appropriation and place of use, if possible.

tent estimate approximate lengths of periods of use

Stock water year around for stock on range

Signature of Owner Paulyna O. Yates

Date December 9th, 1963

This form to be prepared by contractor (if any), otherwise by the owner.

Three copies of this notice are to be filed with the County Clerk and Recorder of the county in which the works are located.

Please answer all questions. If not applicable, so state, otherwise the form will be returned.

Original to the County Clerk and Recorder; duplicate to the State Engineer; Triplicate to the Montana Bureau of Mines and Geology and Quadruplicate for the Appropriator.

186336

STATE OF MONTANA
COUNTY OF STILLWATER

I hereby certify that the above instrument was filed and indexed in this office on the 9th day of December A. D. 1963 at 1:20 o'clock P.M.

Gertrude H. Calkins
COUNTY RECORDER

..... Deputy