



*BW*

STILLWATER CONSERVATION BOARD  
STATE OF MONTANA  
AUG 1 1966

*Stillwater*

File No. 193094 ADMINISTRATOR OF GROUNDWATER CODE Twp 53, Rge 16E  
OFFICE OF STATE ENGINEER

DECLARATION OF VESTED GROUNDWATER RIGHTS  
(Under Chapter 237, Montana Session Laws, 1961)

1. Ted A. Martin, of Hyde, Montana

County of Stillwater, State of Montana, have appropriated groundwater according to the Montana laws in effect prior to January 1, 1962, as follows:

	Sec. 6	Sec.	Sec.	Sec.	Sec.	Sec.
WELLS	No. 1	No. 2	No. 3	No. 4	No. 5	No. 6
2. Basis of Beneficial Use	Household & Lawn					
3. Approx date of Use How continuous?	Dug in 1956 Used Daily Daily					
4. Amount claimed in miner's inches or gallons per min.	15 Gal per min.					
5. Acres irrigated Description Name of Owner	1/2 Acre Tract D in Lot 3 Sec 6					
6. Location of Well Means of Withdrawal	Outside of House Electric Pump					
7. Date-Commencement Date-Completion	1956 1956					
8. Depth of water table	5 Ft					
9. Type, size, depth or specifications of works	18 in Concrete Tile Depth 18 ft					
10. Estimated amount withdrawn annually	200,000 Gal					
11. Log, if available	None Available					
12. Other information	None					

Signature of owner Ted A. Martin  
Date 7/29/66

Please answer all questions. If not applicable, so state, otherwise the form will be returned.

41263

STATE OF MONTANA (ss.  
COUNTY OF STILLWATER)

I hereby certify that the above instru-  
ment was filed and indexed in this office

on the 29 day of July

A. D. 1956 at 11:15 o'clock A.

Gertrude H. Calhoun  
COUNTY CLERK

By James R. Bishop

Fee \$ 2.00

File No. 185399

T. 5 S. R. 16 E. M.P.M.

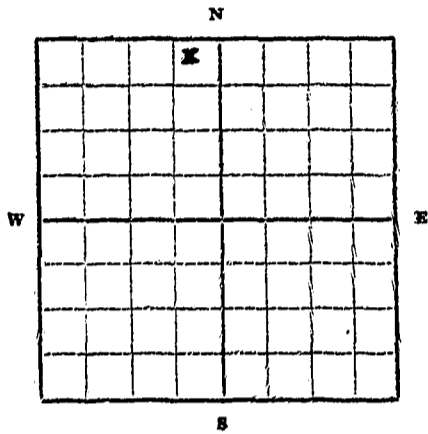
DUPLICATE

County Stillwater

STATE OF MONTANA
ADMINISTRATOR OF GROUNDWATER CODE
OFFICE OF STATE ENGINEER

Declaration of Vested Groundwater Rights
(Under Chapter 237, Montana Session Laws, 1961)

1. Fred P. Borland & Nellie Borland, of Fichtell
(Name of Appropriator) (Address) (Town)
County of Stillwater State of Montana
have appropriated groundwater according to the Montana laws in effect prior to January 1, 1962, as follows:



Lot 3 of Sec. 6 T58 R. 16 E. M.P.M.

Indicate point of appropriation and place of use, if possible. Each small square represents 10 acres.

2. The beneficial use on which the claim is based Household Use & Irrigation of yard & garden

3. Date or approximate date of earliest beneficial use; and how continuous the use has been 1949 Continuous Use

4. The amount of groundwater claimed (in miner's inches or gallons per minute) 12 Gal per minute

5. If used for irrigation, give the acreage and description of the lands to which water has been applied and name of the owner thereof yard & garden

6. The means of withdrawing such water from the ground and the location of each well or other means of withdrawal Electric Pump

7. The date of commencement and completion of the construction of the well, wells, or other works for withdrawal of groundwater 1949

8. The depth of water table 16 feet

9. So far as it may be available, the type, size and depth of each well or the general specifications of any other works for the withdrawal of groundwater Dug well, 16 feet deep tile pipe liner with boulders around well about 4' X 5'

10. The estimated amount of groundwater withdrawn each year 200,000

11. The log of formations encountered in the drilling of each well if available N.A. dug well through boulders and sand formation

12. Such other information of a similar nature as may be useful in carrying out the policy of this act, including reference to book and page of any county record N.A.

Signature of Owner Fred P. Borland

Date July 29th, 1963

Three copies to be filed by the owner with the County Clerk and Recorder of the county in which the well is located.

Please answer all questions. If not applicable, so state, otherwise the form will be returned.

Original to the County Clerk and Recorder; duplicate to the State Engineer; Triplicate to the Montana Bureau of Mines and Geology and Quadruplicate for the Appropriator.

185309

STATE OF MONTANA  
COUNTY OF STILLWATER

I hereby certify that the above instru-  
ment was filed and indexed in this office  
on the 1st day of August

A. D. 1923, at 8:25 o'clock A. M.

Gertrude H. Colburn  
COUNTY RECORDER

By \_\_\_\_\_ Deputy

186622

STILLWATER COUNTY  
STATE OF MONTANA

File No. \_\_\_\_\_ ADMINISTRATOR OF GROUNDWATER CODE  
OFFICE OF STATE ENGINEER

Twp 5a, Rge 16 E

DECLARATION OF VESTED GROUNDWATER RIGHTS  
(Under Chapter 237, Montana Session Laws, 1961)

RECEIVED  
JAN 8 1964

STATE ENGINEER

1. K. L. Holritz, of 705 Alderson, Billings, Mont

County of Stillwater, State of Montana, have appropriated groundwater according to the Montana laws in effect prior to January 1, 1962, as follows:

	Sec. 6	Sec. 6	Sec.	Sec.	Sec.	Sec.
WELLS	No. 1	No. 2	No. 3	No. 4	No. 5	No. 6
2. Basis of Beneficial Use	domestic garden lawn	domestic garden lawn				
3. Approx date of Use How continuous?	Nov. 1, 63	Nov 1, 63				
4. Amount claimed in miner's inches or gallons per min.	50 gal per min	50 gal per min				
5. Acres irrigated Description	1/4 garden	1/4 garden				
Name of Owner	K.L. Holritz	K.L. Holritz				
6. Location of Well	Lot H Sec 6 5S 16	Lot H Sec 6 5S 16				
Means of Withdrawal	elect pump	elec pump				
7. Date-Commencement Date-Completion	Nov 1, 63 " " "	Nov 1, 63 " " "				
8. Depth of water table	7 ft	7 ft.				
9. Type, size, depth or specifications of works	18" dia 10 ft deep	18" dia 10' deep				
10. Estimated amount withdrawn annually	500 gal	500 gal				
11. Log, if available	None	None				
12. Other information						

Signature of owner

Date

Dec 30, 1963

Please answer all questions. If not applicable, so state, otherwise the form will be returned.

27596

186622

STATE OF MONTANA ) ss.  
COUNTY OF STILLWATER )

I hereby certify that the above instrument was filed and indexed in this office on the 30th day of December A. D. 1923, at 3:50 o'clock P.M.

Gertrude H. Calhoun  
COUNTY RECORDER

By \_\_\_\_\_ Deputy

File No. 185254

T. 5 South R. 16 East N.P.M. County Stillwater

DUPLICATE

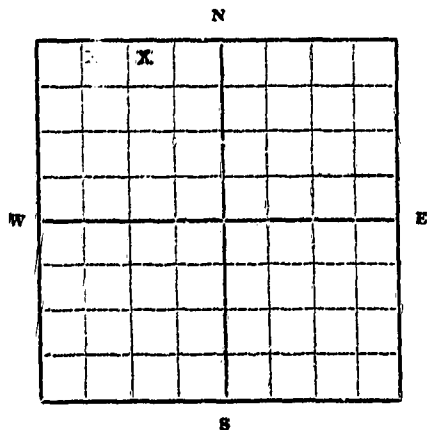
STATE OF MONTANA ADMINISTRATOR OF GROUNDWATER CODE OFFICE OF STATE ENGINEER

RECEIVED JUL 22 1963

Declaration of Vested Groundwater Rights (Under Chapter 237, Montana Session Laws, 1961)

STATE ENGINEER

1. Sidney B. Long, of Fishkill (Town) (Name of Appropriator) (Address) County of Stillwater State of Montana have appropriated groundwater according to the Montana laws in effect prior to January 1, 1962, as follows:



NE 1/4 Sec. 6, T. 5S R. 16 E.

Indicate point of appropriation and place of use, if possible. Each small square represents 10 acres.

- 2. The beneficial use on which the claim is based Household and lawn use
3. Date or approximate date of earliest beneficial use; and how continuous the use has been used continuously since December 1954
4. The amount of groundwater claimed (in miner's inches or gallons per minute) 12 gpm
5. If used for irrigation, give the acreage and description of the lands to which water has been applied and name of the owner thereof Yard and garden only
6. The means of withdrawing such water from the ground and the location of each well or other means of withdrawal Electric pump in house
7. The date of commencement and completion of the construction of the well, wells, or other works for withdrawal of groundwater November 1954 December 1954
8. The depth of water table 8 feet
9. So far as it may be available, the type, size and depth of each well or the general specifications of any other works for the withdrawal of groundwater dug well 12 feet deep
10. The estimated amount of groundwater withdrawn each year 30,000
11. The log of formations encountered in the drilling of each well if available sand, gravel and rock
12. Such other information of a similar nature as may be useful in carrying out the policy of this act, including reference to book and page of any county record.

Signature of Owner Sidney B. Long Date July 19th, 1963

Three copies to be filed by the owner with the County Clerk and Recorder of the county in which the well is located.

Please answer all questions. If not applicable, so state, otherwise the form will be returned.

Original to the County Clerk and Recorder; duplicate to the State Engineer; Triplicate to the Montana Bureau of Mines and Geology and Quadruplicate for the Appropriator.



185254

STATE OF MONTANA ss.  
COUNTY OF STELLWATER)

I hereby certify that the above instru-  
ment was read and indexed in this office

on the 19th day of July  
A. D. 1963, at 3:00 o'clock P.M.

Antonia H. Calhoun  
COUNTY CLERK

By \_\_\_\_\_ Deputy



207156

Office of Clerk & Recorder  
Silverwater County, Montana

I hereby certify that the above Instru-  
ment was filed & indexed in this office  
on the \_\_\_\_\_ day of MAY 18 1973

AD 11, at \_\_\_\_\_ o'clock 3:45 PM

Thelma Shaw  
COUNTY RECORDER

By \_\_\_\_\_ DEPUTY

RECORDED  
INDEXED  
MAY 18 1973  
SILVERWATER COUNTY, MONTANA  
CLERK & RECORDER  
OFFICE

207605 RECEIVED

6

3 GW 3 Revised 1969  
2057-1500-1/71

County.....STILLWATER.....

STATE OF MONTANA

ADMINISTRATOR OF GROUNDWATER CODE  
MONTANA WATER RESOURCES BOARD

**NOTICE OF COMPLETION OF GROUNDWATER APPROPRIATION WITHOUT WELL**

Developed After January 1, 1962

(Under Chapter 237, Montana Session Laws, 1961, as amended)

This form to be prepared by contractor (if any), otherwise by the owner.

Three copies of this notice are to be filed with the County Clerk and Recorder of the county in which the works are located.

Please answer all questions. If not applicable, so state, otherwise the form may be returned.

For Administrator's Use

File # 207605

June 29, 1973

GW 1 3 44 pm

Owner RAYMOND F. GUTHRIE, SR.

Address Nye, Montana

Contractor (if any) NONE

Address of Contractor N/A

Date Started ..... Date Completed 1920

1. Describe means of obtaining groundwater (as by sub-irrigation, developed spring, drains, etc.) Springs

1. Developed Springs

2. Developed Springs

3. Developed Springs

2. Means of withdrawing water (gravity, pump, canal, etc.) Gravity

3. Depth of water table 6'

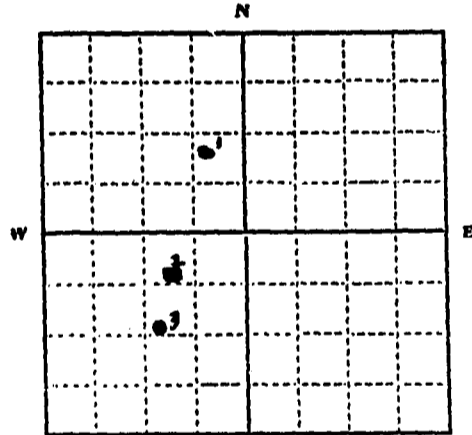
4. Use of the water stock, irrigation & Domestic

5. Amount of groundwater claimed (in miner's inches or gallons per minute) #1-10 gal/min #2-20 gal/min #3-30 gal/min

6. If used for irrigation, give number of acres and description of land #2 6 acres in NE 1/4 SW 1/4

7. Estimate amount of water used each year All produced

8. Months of year spring flows 12



SE NE  
NE 1/4 SW 1/4 Sec. 6

T. 5 R. 16 E. 16

INDICATE POINT OF APPROPRIATION AND PLACE OF USE, IF POSSIBLE. Elevation of spring, if known or estimated

Signature of Owner RAYMOND F. GUTHRIE, SR.

Date June 13, 1973

56,200



207314

RECEIVED

County Stillwater

STATE OF MONTANA  
ADMINISTRATOR OF GROUNDWATER CODE  
MONTANA WATER RESOURCES BOARD

DRILLER'S LOG

NOTICE OF COMPLETION OF GROUNDWATER  
APPROPRIATION BY MEANS OF WELL

Developed per January 1, 1962

Indicate the character, color, thickness of strata such as soil, clay, sand, gravel, shale, sandstone, etc. Show depth at which water is found and height to which water rises in well.

(Under Chapter 237 Montana Session Laws, 1961, as amended)

This form to be prepared by driller, and three copies to be filed by the owner with the County Clerk and Recorder in the county in which the well is located, last copy to be retained by driller.

Please answer all questions. If not applicable, so state, otherwise the form may be returned.

Owner Austin J Kinney  
201 E 1st St  
Address Laurel, Mt. 59044

For Administrator's Use  
File 207314  
June 8, 1973  
GW 1 3:10 p.m.

Date well started Well existing  
when purchased in 1965.  
completed .....

Type of well Dug & drilled  
(Dug, driven, bored or drilled)

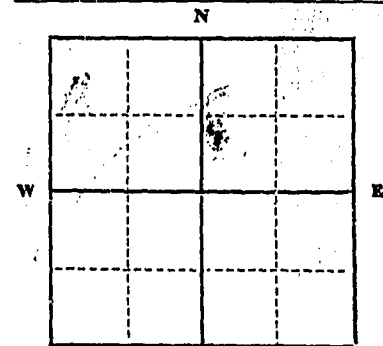
Equipment used Churn Drill  
(Churn drill, rotary or other)

Water Use: Domestic  Municipal  Stock  Irrigation   
Industrial  Drainage  Other \* Garden/Lawn

\*Describe .....  
USE: If used for irrigation, industrial, drainage or other. Explain, state number of acres and location or other data (i.e. Lot, Block and Addition). .....

ESTIMATED ANNUAL WITHDRAWAL 50,000 gallons

Size of Drilled Hole	Size and Weight of Casing	From (Feet)	To (Feet)	PERFORATIONS		
				Kind Size	From (Feet)	To (Feet)
	6"		30'			



Static water level .....ft.\*  
Pumping water level 14 .....ft.\*  
at 6 .....gallons per minute,  
measured 10 .....minutes after pumping  
began.  
\*Measured from ground level.  
Well developed by .....  
for .....hours.  
Power 1/2 ..... HP  
Remarks: (Gravel packing, cementing,  
packers, type of shutoff) .....

Tract C East Plat #194097  
NE 1/4 NW 1/4 Sec. 6  
T. 5 N. R. 16 E  
S

INDICATE LOCATION OF WELL AND PLACE OF USE, IF POSSIBLE.  
EACH SMALL SQUARE REPRESENTS 40 ACRES.

Owner's Signature Austin J. Kinney

Driller's Address .....

LICENSE NO. ....

Show exact depth of bottom

53.560

207314

207314

Office of Clerk & Recorder  
STILLWATER COUNTY, MONTANA

I hereby certify that the above instrument was filed & indexed in this office  
ON THE 8<sup>th</sup> DAY OF June

A. D. 1973, AT 3:10 P. M. CLERK

The Donald Bishop COUNTY RECORDER

BY Jessie Bishop DEPUTY

Fee \$2.00

RECEIVED  
APR 27 1959

T. 5S R. 16E  
County Stillwater

STATE ENGINEER MONTANA BUREAU OF MINES AND GEOLOGY  
Butte, Montana

WATER WELL LOG


Owner: Earl C Bailey Address: 1314 Ave E  
Billings, Montana  
 Driller: Vic Clitroge Address: Absarokee, Montana  
 Date Started: April 7th, 1959 Date Completed: April 7th, 1959  
 Location: Sec. 6 T. 5S R. 16E 1/4 sec.

Type of well: Dig. shallow well Equipment used: shovel  
(Dug, driven, bored, or drilled) (Churn drill, rotary, other)

Water use: Domestic  Municipal  Stock  Irrigation   
 Industrial  Drainage  Other: .....

Casing: None ft. to ft. Type: Size:

Casing: ft. to ft. Type: Size:

Casing: ft. to ft. Type: Size:

Perforated or Screened: Ft. to ft. Ft. to ft.

Type of screen or perforations: .....

Static Water level, for non-flowing well: ..... feet.

Shut-in pressure, for flowing well: ..... lb./sq. in. on: ..... (date)

Pumping water level: 12 feet at 30 gal. per min.

How tested: baler

Length of test: .....

Remarks: (Gravel packing, cementing, packers, type of shut-off, depth of shut-off)

.....  
 .....  
 .....  
 .....

(over)





7/8

File No. 186738

T. 5S R. 16E

DUPLICATE

County Stillwater

STATE OF MONTANA  
ADMINISTRATOR OF GROUNDWATER CODE  
OFFICE OF STATE ENGINEER

RECEIVED  
JAN 8 1964

STATE ENGINEER

### Notice of Completion of Groundwater Appropriation Without Well

(Under Chapter 237 Montana Session Laws, 1961)

Date of Appropriation of Groundwater..... 1951

Flora Mae

Owner Schanck, Wilbur I. & Address Roberts

Contractor (if any) .....

Address of Contractor .....

Date Started..... Date Completed.....

Describe means of obtaining groundwater without a well "as by sub-irrigation and other natural processes". Include depth to water when applicable.....

No 1 - Cluster of about 5 springs

All natural flowing springs

Quantity of water developed and used with explanation of method used to measure or estimate such amount. If use is intermittent

estimate approximate lengths of periods of use.....

These are all good live springs

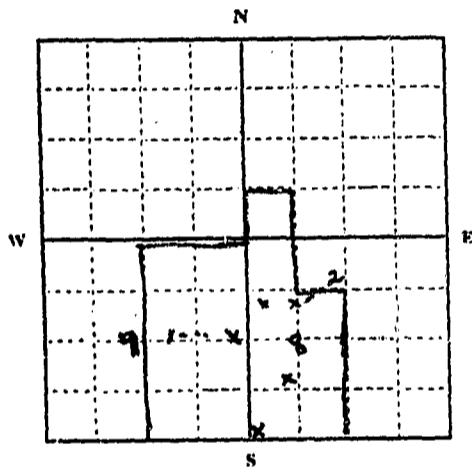
The cluster of five springs runs steady & would

produce 40 miners inches per day.

No 2 - is a heavy flow about 50 miners inches per day and furnishes house water & stock water

Signature of Owner..... Wilbur I. Schanck

Date Dec 31, 1963



..... 1/4 ..... Sec 7 & 8 15S R. 16E

Indicate point of appropriation and place of use, if possible.

This form to be prepared by contractor (if any), otherwise by the owner.

Three copies of this notice are to be filed with the County Clerk and Recorder of the county in which the works are located.

Please answer all questions. If not applicable, so state, otherwise the form will be returned.

Original to the County Clerk and Recorder; duplicate to the State Engineer; Triplicate to the Montana Bureau of Mines and Geology and Quadruplicate for the Appropriator.

186738

STATE OF MONTANA ss.  
COUNTY OF DEWATER

I hereby certify that the above instru-  
ment was duly recorded in his office

on the 31st of December  
A. D. 1963, at 1:10 P. M.

*Gertrude H. Coakson*  
COUNTY RECORDER

By \_\_\_\_\_ Deputy

STILLWATER COUNTY  
STATE OF MONTANA

File No. 186734 ADMINISTRATOR OF GROUNDWATER CODE  
OFFICE OF STATE ENGINEER

Twp 58, Rge 16E 14

DECLARATION OF VESTED GROUNDWATER RIGHTS  
(Under Chapter 237, Montana Session Laws, 1961)

JAN 8 1964

STATE ENGINEER

1. E. D. Morehead, Jr., of Fishtail, Montana

County of Stillwater, State of Montana, have appropriated groundwater according to the Montana laws in effect prior to January 1, 1962, as follows:

	Sec. 9	Sec. 14	Sec. 11	Sec. 24	Sec.	Sec.
	x					
<i>Springs</i>	x		x	x		
<del>WELLS</del>						
	No. 1	No. 2	No. 3	No. 4	No. 5	No. 6
2. Basis of Beneficial Use	Livestock and domestic use			Livestock & Domestic		
3. Approx date of Use	Before 1950	before 1950		Before 1950		
How continuous?	uninterrupted					
4. Amount claimed in miner's inches or gallons per min.	Total flow					
5. Acres irrigated	none	none	none	none		
Description						
Name of Owner	E. D. Morehead, Jr.,					
6. Location of Well						
Means of Withdrawal	Gravity	gravity	gravity	gravity		
7. Date-Commencement	N.A.	N.A.	N.A.	N.A.		
Date-Completion	N.A.	N.A.	N.A.	N.A.		
8. Depth of water table	uninown	unknown	unknown	unknown		
9. Type, size, depth or specifications of works	Two inch iron pipe					
10. Estimated amount withdrawn annually	not metered					
11. Log, if available						
12. Other information						

Signature of owner E. D. Morehead, Jr.

Date December 30, 1963

Please answer all questions. If not applicable, so state, otherwise the form will be returned.

9.74-3

186744

STATE OF MONTANA  
COUNTY OF TILLAMOOK

I have examined the above instrument  
and find it to be correct and true to the original  
as shown to me in this office

on the 31st December  
A. D. 1963, at 1:40 o'clock P. M.

*Gertrude H. Cochran*  
COUNTY RECORDER

By ..... Deput

10

File No. 186405

T. 58 R. 16

DUPLICATE

County Stillwater

STATE OF MONTANA  
ADMINISTRATOR OF GROUNDWATER CODE  
OFFICE OF STATE ENGINEER

RECEIVED  
DEC 16 1963

STATE ENGINEER

Notice of Completion of Groundwater Appropriation  
Without Well

(Under Chapter 237 Montana Session Laws, 1961)

Date of Appropriation of Groundwater December, 1957

Owner Edward and Doris Bertalco Address Nye, Montana

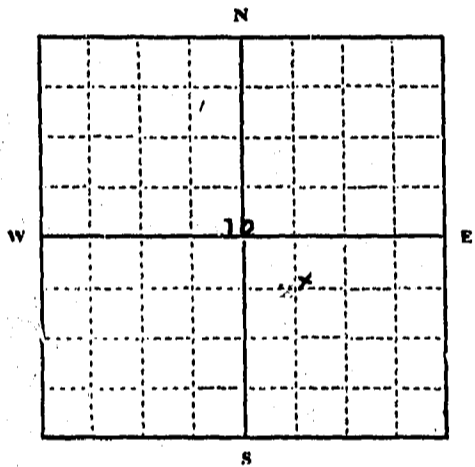
Contractor (if any) \_\_\_\_\_

Address of Contractor \_\_\_\_\_

Date Started \_\_\_\_\_ Date Completed \_\_\_\_\_

Describe means of obtaining groundwater without a well "as by sub-irrigation and other natural processes". Include depth to water when applicable.

~~Free flowing spring - not improved~~



1/4 Sec. 10, T. 58, R. 16

Indicate point of appropriation and place of use, if possible.

Quantity of water developed and used with explanation of method used to measure or estimate such amount. If use is intermittent

estimate approximate lengths of periods of use.

Could run about 10,000 gallon average per

24 hr. day

Signature of Owner Edward Bertalco

Date December 13, 1963

This form to be prepared by contractor (if any), otherwise by the owner.

Three copies of this notice are to be filed with the County Clerk and Recorder of the county in which the works are located.

Please answer all questions. If not applicable, so state, otherwise the form will be returned.

Original to the County Clerk and Recorder; duplicate to the State Engineer; Triplicate to the Montana Bureau of Mines and Geology and Quadruplicate for the Appropriator.

9457

W 3  
File No. 186106

T. 52 R. 17  
County Hillman

DUPLICATE

STATE OF MONTANA  
ADMINISTRATOR OF GROUNDWATER CODE  
OFFICE OF STATE ENGINEER

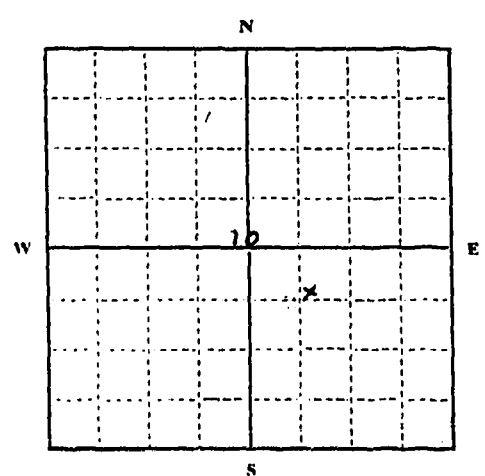
RECEIVED  
DEC 16 1963

STATE ENGINEER

Notice of Completion of Groundwater Appropriation  
Without Well

(Under Chapter 237 Montana Session Laws, 1961)

Date of Appropriation of Groundwater December, 1963  
Owner Edward and  
Address Hillman, Montana  
Contractor (if any)  
Address of Contractor  
Date Started Date Completed



1/4 Sec. 12, T. 52, R. 17  
Indicate point of appropriation  
and place of use, if possible.

Describe means of obtaining groundwater without a well "as by  
sub-irrigation and other natural processes". Include depth to  
water when applicable.

Special flowing conditions not improved

Quantity of water developed and used with explanation of method  
used to measure or estimate such amount. If use is intermittent

estimate approximate lengths of periods of use

only run about 10,000 gallon average per  
day

Signature of Owner Edward Herby

Date December 13, 1963

This form to be prepared by contractor (if any), otherwise by the owner.  
Three copies of this notice are to be filed with the County Clerk and Recorder of the county in which the  
works are located.  
Please answer all questions. If not applicable, so state, otherwise the form will be returned.  
Original to the County Clerk and Recorder; duplicate to the State Engineer; Triplicate to the Montana  
Bureau of Mines and Geology and Quadruplicate for the Appropriator.

186406

STATE OF MONTANA } ss.  
COUNTY OF STILLWATER }

I hereby certify that the above instru-  
ment was filed and indexed in this office  
on the 13th day of December  
A. D. 1953, at 10:45 clock A. M.

Gertrude H. Calhoun  
COUNTY RECORDER

By \_\_\_\_\_ Deputy



RECEIVED  
MAY 25 1960

T. 5S R. 16E  
County Stillwater

STATE ENGINEER MONTANA BUREAU OF MINES AND GEOLOGY  
Butte, Montana

WATER WELL LOG


Owner: Gerald Kirch Address: Fishtail, Mont  
Driller: R. & H. Drilling Address: Fishtail, Mont  
Date Started: April 9, 1960 Date Completed: April 11, 1960  
Location: Sec. 11 T. 5S R. 16E 1/4 sec. NE 1/4 of SW 1/4 Sec 11

Type of well: Drilled (Dug, driven, bored, or drilled) Equipment used: Churn Drill (Churn drill, rotary, other)

Water use: Domestic  Municipal  Stock  Irrigation   
Industrial  Drainage  Other: \_\_\_\_\_

Casing: 0 ft. to 35' 6" ft. Type: Black Iron Size: 6 in  
Casing: 0 ft. to 56 ft. Type: Galv Liner Size: 5 in  
Casing: \_\_\_\_\_ ft. to \_\_\_\_\_ ft. Type: \_\_\_\_\_ Size: \_\_\_\_\_

Perforated or Screened: Ft. 35 to ft. 44 Ft. \_\_\_\_\_ to ft. \_\_\_\_\_

Type of screen or perforations: \_\_\_\_\_

Static Water level, for non-flowing well: 21 feet.

Shut-in pressure, for flowing well: \_\_\_\_\_ lb./sq. in. on: \_\_\_\_\_ (date)

Pumping water level: 25 feet at 50 gal. per min.

How tested: Bailer

Length of test: one Hr

Remarks: (Gravel packing, cementing, packers, type of shut-off, depth of shut-off)

Could only bail 50 Gals per min  
couldn't lower the well

(over)



GW 3

File No. 184482

Section 11

T. 5 S. R. 16 E. M.P.M.

DUPLICATE

County Stillwater

STATE OF MONTANA  
ADMINISTRATOR OF GROUNDWATER CODE  
OFFICE OF STATE ENGINEER

RECEIVED  
APR 1 1963

STATE ENGINEER

### Notice of Completion of Groundwater Appropriation Without Well

(Under Chapter 237 Montana Session Laws, 1961)

Date of Appropriation of Groundwater Since purchase 1953

Owner Winnie T. Rickman Address Fishtail

Contractor (if any) owner

Address of Contractor

Date Started Date Completed

Describe means of obtaining groundwater without a well "as by sub-irrigation and other natural processes". Include depth to water when applicable.

No. 1 - Natural process spring at house

No. 2 - stock water natural spring

No. 3 - Stock water natural spring

Quantity of water developed and used with explanation of method used to measure or estimate such amount. If use is intermit-

tent estimate approximate lengths of periods of use

No. 1 Gravity flow pipe 2 in pipe runs continuously

No. 2 " " " 2 in pipe

No. 3 " " " 1 in pipe

Signature of Owner Winnie T. Rickman

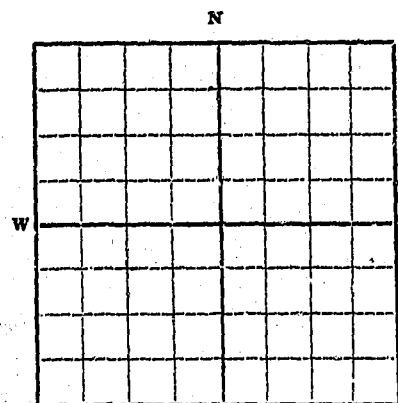
Date March 25, 1963

This form to be prepared by contractor (if any), otherwise by the owner.

Three copies of this notice are to be filed with the County Clerk and Recorder of the county in which the works are located.

Please answer all questions. If not applicable, so state, otherwise the form will be returned.

Original to the County Clerk and Recorder; duplicate to the State Engineer; Triplicate to the School of Mines and Quadruplicate for the Appropriator.



No 1 NE 1/4  
No 2 SW 1/4  
No 3 NE 1/4

Sec 11 5 S. R. 16 E.  
T. 5 S. R. 16 E.

Indicate point of appropriation and place of use, if possible.

STATE OF MONTANA  
COUNTY OF STILLWATER

I hereby certify that the <sup>original</sup> above instru-  
ment was filed and indexed in this office  
on the 21<sup>st</sup> day of March  
A. D. 1963 at 10:05 o'clock A. M.

Gertrude H. Calhoun  
COUNTY RECORDER

By \_\_\_\_\_ Deputy

File No. **202145**

T. 53 R. 11E 12

QUADRUPLICATE

RECEIVED

County Stillwater

MAR 21 1971

STATE OF MONTANA

ADMINISTRATOR OF GROUNDWATER CODE

OFFICE OF STATE ENGINEER

### Notice of Completion of Groundwater Appropriation Without Well

Developed After January 1, 1962

STATE OF MONTANA  
COUNTY OF STILLWATER

(Under Chapter 237 Montana Session Laws, 1961)

I hereby certify that the above instrument was filed in this office on MAR 19 1971

2:35 P.M.

*Helma Shaw*

COUNTY CLERK

By \_\_\_\_\_ Deputy

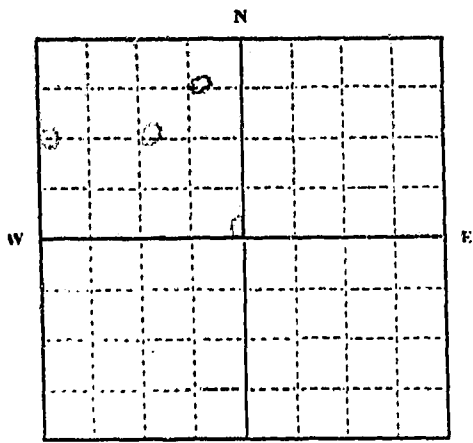
Date of Appropriation of Groundwater March 19 1971

Owner J. M. [unclear] Address Stillwater

Contractor (if any) \_\_\_\_\_

Address of Contractor \_\_\_\_\_

Date Started \_\_\_\_\_ Date Completed \_\_\_\_\_



1/4 NW Sec. 12 T. 53 N. R. 11 E

Indicate point of appropriation and place of use, if possible.

1) Describe means of obtaining groundwater (as by sub-irrigation, developed spring, drains, etc.)

There are all shallow natural springs.

2) Means of withdrawing water (gravity, pump, canal, etc.)

natural flow

3) Depth of water table

shallow springs

4) Use of the water

drinking

5) Amount of groundwater claimed (in miner's inches, or gallons per minute)

1.5 miner's inches (est.)

6) If used for irrigation, give number of acres and description of land

\_\_\_\_\_

7) Estimate amount of water used each year

about 100,000 gallons per year

Signature of Owner J. M. [unclear]

Date March 19 1971

This form to be prepared by contractor (if any), otherwise by the owner.

Three copies of this notice are to be filed with the County Clerk and Recorder of the county in which the works are located.

Please answer all questions. If not applicable, so state, otherwise the form will be returned.

48242

File No. **202145**

T. **55 R 16 E** 12

QUADRUPLICATE

RECEIVED

County **Stillwater**

MAR 21 1971

STATE OF MONTANA  
ADMINISTRATOR OF GROUNDWATER CODE  
OFFICE OF STATE ENGINEER

### Notice of Completion of Groundwater Appropriation Without Well

Developed After January 1, 1962

STATE OF MONTANA (Under Chapter 237 Montana Session Laws, 1961)  
COUNTY OF STILLWATER

I hereby certify that the above instrument was filed and indexed in this office on the **MAR 19 1971** day of **MAR** 1971, A. D. 1971, of **2:55** o'clock **P.M.**

*Edna Shaw*  
COUNTY RECORDER

By \_\_\_\_\_


Date of Appropriation of Groundwater **March 19 1971**

Owner **R. M. Ostum** Address **Stillwater, Montana**

Contractor (if any) \_\_\_\_\_

Address of Contractor \_\_\_\_\_

Date Started \_\_\_\_\_ Date Completed \_\_\_\_\_



1/4 N.W. Sec. **12** T. **55** R. **16** E

Indicate point of appropriation and place of use, if possible.

1) Describe means of obtaining groundwater (as by sub-irrigation, developed spring, drains, etc.) **These are all developed and natural springs.**

2) Means of withdrawing water (gravity, pump, canal, etc.) **natural flow**

3) Depth of water table **shallow springs**

4) Use of the water **irrigation**

5) Amount of groundwater claimed (in miner's inches, or gallons per minute) **to 4 gallons per minute (Est.)**

6) If used for irrigation, give number of acres and description of land \_\_\_\_\_

7) Estimate amount of water used each year **1/2**

Signature of Owner **R. M. Ostum**

Date **March 17 1971**

This form to be prepared by contractor (if any), otherwise by the owner.

Three copies of this notice are to be filed with the County Clerk and Recorder of the county in which the works are located.

Please answer all questions. If not applicable, so state, otherwise the form will be returned.

48242

T. 5 S R. 16 E

County Stillwater

MONTANA BUREAU OF MINES AND GEOLOGY  
Butte, Montana

RECEIVED  
FEB 13 1961

WATER WELL LOG

STATE ENGINEER


Owner Bill Stovall Address Luther, Mont

Driller B & H Drilling Address Fishtail, Mont

Date Started 2/11/61 Date Completed 2/11/61

Location: Sec. 13 T. 5 S R. 16 E 1/4 sec.

Type of well Drilled Equipment used Churn Drill  
(Dug, driven, bored, or drilled) (Churn drill, rotary, other)

Water use: Domestic  Municipal  Stock  Irrigation

Industrial  Drainage  Other:

Casing: 0 ft. to 27 ft. Type Black Size 6 in

Casing: ft. to ft. Type Size

Casing: ft. to ft. Type Size

Perforated or Screened: Ft. to ft. Ft. to ft.

Type of screen or perforations

Static Water level, for non-flowing well: 13 feet.

Shut-in pressure, for flowing well: lb./sq. in. on: (date)

Pumping water level: 17 feet at 25 gal. per min.

How tested: Baler

Length of test: One Hr.

Remarks: (Gravel packing, cementing, packers, type of shut-off, depth of shut-off)

.....  
.....  
.....  
.....  
.....

(over)





13

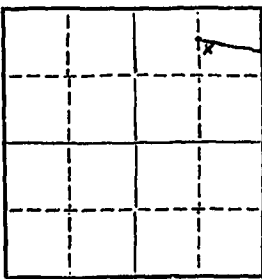
T. South R. 16 E. M.E.M.  
County Stillwater

MONTANA BUREAU OF MINES AND GEOLOGY  
Butte, Montana

WATER WELL LOG

RECEIVED  
1 1957

STATE ENGINEER



Owner School District No. 18 Address Fishtail, Montana  
Driller Clyde McKeehan Address Park City, Montana  
Date Started June 15th, 1957 Date Completed June 22nd, 1957  
Location: Sec. 13 T. S.S. R. 16 E. 1/4 sec. NE 1/4

Type of well drilled and cased Equipment used churn  
(Dug, driven, bored, or drilled) (Churn drill, rotary, other)

Water use: Domestic  Municipal  Stock  Irrigation   
Industrial  Drainage  Other: school

Casing: 0 ft. to 21 ft. Type galvanized Size 2 1/2

Casing: \_\_\_\_\_ ft. to \_\_\_\_\_ ft. Type \_\_\_\_\_ Size \_\_\_\_\_

Casing: \_\_\_\_\_ ft. to \_\_\_\_\_ ft. Type \_\_\_\_\_ Size \_\_\_\_\_

Perforated or Screened: Ft. \_\_\_\_\_ to ft. \_\_\_\_\_ Ft. \_\_\_\_\_ to ft. \_\_\_\_\_

Type of screen or perforations \_\_\_\_\_

Static Water level, for non-flowing well: variable \_\_\_\_\_ feet.

Shut-in pressure, for flowing well: \_\_\_\_\_ lb./sq. in. on: \_\_\_\_\_ (date)

Pumping water level: variable \_\_\_\_\_ feet at 60 \_\_\_\_\_ gal. per min.

How tested: driller pump test

Length of test: 2 or 3 hours

Remarks: (Gravel packing, cementing, packers, type of shut-off, depth of shut-off)

cased and capped with metal cap, drilled in gravel bed

\_\_\_\_\_  
\_\_\_\_\_  
\_\_\_\_\_

(over)

184462

File No.....

T.....5.S.....R.....16.E. M2P2M?

DUPLICATE


County.....Stillwater.....

STATE OF MONTANA  
ADMINISTRATOR OF GROUNDWATER CODE  
OFFICE OF STATE ENGINEER

Notice of Completion of Groundwater Appropriation  
Without Well

(Under Chapter 237 Montana Session Laws, 1961)

No 1



Date of Appropriation of Groundwater.....Date of purchase.....1957

Owner.....Dean A. Rickman.....Address.....Fishtail.....

Contractor (if any) .....owner.....

Address of Contractor .....

Date Started.....Date Completed.....

Describe means of obtaining groundwater without a well "as by sub-irrigation and other natural processes". Include depth to water when applicable.....

.....No. 1.....natural spring.....used for stock water.....

.....No. 2.....natural spring.....used for stock water.....

Quantity of water developed and used with explanation of method used to measure or estimate such amount. If use is intermittent

estimate approximate lengths of periods of use.....

.....natural flow.....No. 1.....good spring.....

.....".....".....No. 2 flows only part time.....

Signature of Owner.....Dean A. Rickman.....

Date.....March 26th, 1963.....

This form to be prepared by contractor (if any), otherwise by the owner.

Three copies of this notice are to be filed with the County Clerk and Recorder of the county in which the works are located.

Please answer all questions. If not applicable, so state, otherwise the form will be returned.

Original to the County Clerk and Recorder; duplicate to the State Engineer; Triplicate to the Montana Bureau of Mines and Geology and Quadruplicate for the Appropriator.

*Prescribed SW -  
Part of Sec 13-14  
T. 58 N. 16 E. SW*

*13/14*

*4646*

184462

STATE OF MONTANA } ss.  
COUNTY OF STILLWATER }

I hereby certify that the above instru-  
ment was filed and indexed in this office  
on the 26 day of March  
A. D. 1923, at 1:35 o'clock P.M.

Arthur H. Colburn  
COUNTY RECORDER

By \_\_\_\_\_ Deputy

GW

File No. 184461

T. 5 South 16 East M.P.1

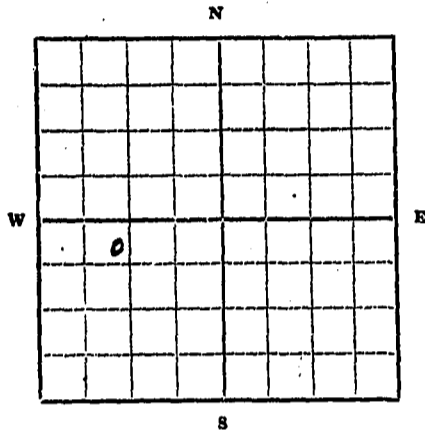
DUPLICATE

County Stillwater

STATE OF MONTANA  
ADMINISTRATOR OF GROUNDWATER CODE  
OFFICE OF STATE ENGINEER

**Declaration of Vested Groundwater Rights**  
(Under Chapter 237, Montana Session Laws, 1961)

1. Dean A. Rickman, of Fishtail  
(Name of Appropriator) (Address) (Town)  
County of Stillwater State of Montana  
have appropriated groundwater according to the Montana laws in effect prior to January 1, 1962, as follows:



NW 1/4 Sec. 13 T. 5S. R. 16 E.

Indicate point of appropriation and place of use, if possible. Each small square represents 10 acres.

2. The beneficial use on which the claim is based Household domestic use

3. Date or approximate date of earliest beneficial use; and how continuous the use has been 1918 continuous

4. The amount of groundwater claimed (in miner's inches or gallons per minute) 40 gal. per minute

5. If used for irrigation, give the acreage and description of the lands to which water has been applied and name of the owner thereof yard and garden only

6. The means of withdrawing such water from the ground and the location of each well or other means of withdrawal Electric pump

7. The date of commencement and completion of the construction of the well, wells, or other works for withdrawal of groundwater see 3

8. The depth of water table 8 ft.

9. So far as it may be available, the type, size and depth of each well or the general specifications of any other works for the withdrawal of groundwater 21 ft. deep driven well 2 inch pipe

10. The estimated amount of groundwater withdrawn each year 55,000

11. The log of formations encountered in the drilling of each well if available not available

12. Such other information of a similar nature as may be useful in carrying out the policy of this act, including reference to book and page of any county record.

Signature of Owner Dean A. Rickman

Date March 26th, 1963

Three copies to be filed by the owner with the County Clerk and Recorder of the county in which the well is located.

Please answer all questions. If not applicable, so state, otherwise the form will be returned.

Original to the County Clerk and Recorder; duplicate to the State Engineer; Triplicate to the School of Mines and Quadruplicate for the Appropriator.

4045

184461

STATE OF MONTANA ) ss.  
COUNTY OF STILLWATER )

I hereby certify that the above instru-  
ment was filed and indexed in this office

on the 26th day of March  
A. D. 1953 at 1:35 o'clock P.M.

Arthur J. Cochran  
COUNTY RECORDER

By \_\_\_\_\_ Deputy



5082825

Office of Clerk & Recorder  
Blaine County, Montana

I herewith certify that the foregoing instrument was filed and recorded in this office

on the 6/6 day of APR 8  
AD 1973 at 2:45 PM

Thelma Sharp  
COUNTY RECORDER

By \_\_\_\_\_ DEPUTY

APR 8 1973	11:00 AM
APR 9 1973	11:00 AM
APR 10 1973	11:00 AM
APR 11 1973	11:00 AM
APR 12 1973	11:00 AM
APR 13 1973	11:00 AM
APR 14 1973	11:00 AM
APR 15 1973	11:00 AM
APR 16 1973	11:00 AM
APR 17 1973	11:00 AM
APR 18 1973	11:00 AM
APR 19 1973	11:00 AM
APR 20 1973	11:00 AM
APR 21 1973	11:00 AM
APR 22 1973	11:00 AM
APR 23 1973	11:00 AM
APR 24 1973	11:00 AM
APR 25 1973	11:00 AM
APR 26 1973	11:00 AM
APR 27 1973	11:00 AM
APR 28 1973	11:00 AM
APR 29 1973	11:00 AM
APR 30 1973	11:00 AM





207669

Office of Clerk & Recorder  
Stillwater County, Montana  
I hereby certify that the above instrument  
was filed & indexed in this office  
this \_\_\_\_\_ day of **JUN 29 1973**  
19 \_\_\_\_\_, at \_\_\_\_\_ o'clock **7:05 PM**

*H. Belmont*  
COUNTY RECORDER

DEPUTY  
200 Pa

File No. 187007

T. 51 R. 16E

DUPLICATE

County Stillwater

STATE OF MONTANA ADMINISTRATOR OF GROUNDWATER CODE OFFICE OF STATE ENGINEER

RECEIVED JAN 30 1964

Notice of Completion of Groundwater Appropriation by Means of Well

(Under Chapter 237, Montana Session Laws, 1961)

Top of Ground (Elev. above sea level.....) Gravel + Rocks 0-16 16-25 Grey S shale 25-37 Hard Grey S shale - water at 28' + S shale some water coming around end of pipe from gravel -

Owner Dean Pickman Address Fishtail, Mont

Driller B+H Drilling Address Fishtail, Mont

Date of Notice of Appropriation of Groundwater.....

Date well started 12/31/63 Date Completed 1/31/64

Type of well..... Equipment Used..... (dug, driven, bored or drilled) (Churn, drill, rotary or other)

Water Use: Domestic [x] Municipal [ ] Other [ ] Irrigation [ ] Industrial [ ] Drainage [ ] Stock [ ]

Indicate on the diagram the character and thickness of the different strata met with in drilling, such as soil, clay, shale, gravel, rock or sand, etc. Show depth at which water is encountered, thickness and character of water-bearing strata and height to which water rises in the well.

Table with columns: Size of Drilled Hole, Size and Weight of Casing, From (Feet), To (Feet), PERFORATIONS (Kind Size, From (Feet), To (Feet)). Includes handwritten entries for 6 inch 19# casing and 5 inch casing with perforations at 32-28 feet.

Static Water Level for non-flowing Well 17 feet.

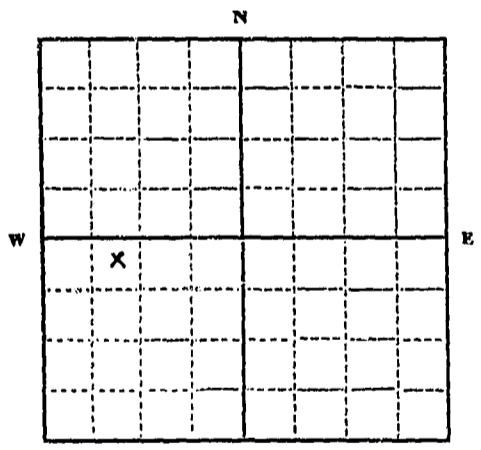
Shut-in Pressure for Flowing Well.....

Pumping Water Level 28 feet at 6 gal. per minute.

Discharge in gal. per min. of flowing well.....

How Tested Bailert pump Length of Test 2 hrs

Remarks: (Gravel packing, cementing, packers, type of shutoff, location of place of use of groundwater if not at well, and any other similar pertinent information, including number of acres irrigated, if used for irrigation)



72w 1/4 Sec 13 T. 51 R. 16. Indicate location of well and place of use, if possible. Each small square represents 10 acres.

Show exact depth of bottom.

37 ft

NO 27 Driller's License Number

Red L. Haugan Driller's Signature

This form to be prepared by driller, and three copies to be filed by the owner with the County Clerk and Recorder in the county in which the well is located.

Please answer all questions. If not applicable, so state, otherwise the form will be returned.

Original to the County Clerk and Recorder; duplicate to the State Engineer; Triplicate to the Montana Bureau of Mines and Geology and Quadruplicate for the Appropriator.

34754

187007

STATE OF MONTANA } ss.  
COUNTY OF STILLWATER }

I hereby certify that the above instru-  
ment was filed and indexed in this office  
on the 28<sup>th</sup> day of January  
A. D. 1964, at 3:00 o'clock P.M.

Gertrude H. Colhoun  
COUNTY CLERK

By \_\_\_\_\_ Deputy

GW

File No. 184181

DUPLICATE

1/4 SW 1/4 SE NW

T. 5 S. R. 16 E.

County Stillwater

STATE OF MONTANA  
ADMINISTRATOR OF GROUNDWATER CODE  
OFFICE OF STATE ENGINEER

RECEIVED  
APR 1 1963

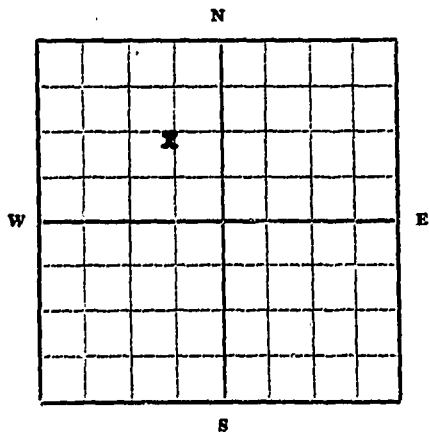
**Declaration of Vested Groundwater Rights**

(Under Chapter 237, Montana Session Laws, 1961)

STATE ENGINEER

1. Winnie T. Rickman, of Fishtail  
(Name of Appropriator) (Address) (Town)

County of Stillwater State of Montana  
have appropriated groundwater according to the Montana laws in effect prior to January 1, 1962, as follows:



SW 1/4 NW 1/4 Sec. 13 T. 5S R. 16 E.

Indicate point of appropriation and place of use, if possible. Each small square represents 10 acres.

2. The beneficial use on which the claim is based .....  
House domestic use

3. Date or approximate date of earliest beneficial use; and how continuous the use has been .....  
November 1952 continuous use

4. The amount of groundwater claimed (in miner's inches or gallons per minute) .....  
20 gal per min

5. If used for irrigation, give the acreage and description of the lands to which water has been applied and name of the owner thereof .....  
yard

6. The means of withdrawing such water from the ground and the location of each well or other means of withdrawal .....  
Electric pump

7. The date of commencement and completion of the construction of the well, wells, or other works for withdrawal of groundwater .....  
See 3

8. The depth of water table .....  
40 ft.

9. So far as it may be available, the type, size and depth of each well or the general specifications of any other works for the withdrawal of groundwater .....  
180 ft deep

10. The estimated amount of groundwater withdrawn each year .....  
40,000

11. The log of formations encountered in the drilling of each well if available .....  
not available

12. Such other information of a similar nature as may be useful in carrying out the policy of this act, including reference to book and page of any county record.....

Signature of Owner Winnie T. Rickman

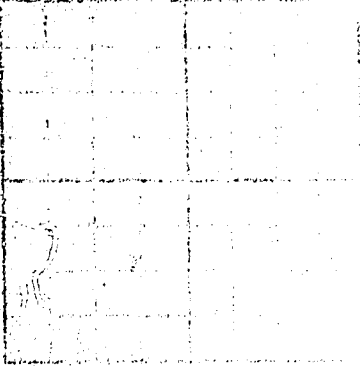
Date March 28 1963

Three copies to be filed by the owner with the County Clerk and Recorder of the county in which the well is located.

Please answer all questions. If not applicable, so state, otherwise the form will be returned.

Original to the County Clerk and Recorder; duplicate to the State Engineer; Triplicate to the School of Mines and Quadruplicate for the Appropriator.

1056



184481

STATE OF MONTANA ss.  
COUNTY OF STILLWATER

I hereby certify that the above instru-  
ment was filed and indexed in this office  
on the 28<sup>th</sup> day of March  
A. D. 1963, at 10:00 o'clock P. M.

Gertrude H. Calhoun  
COUNTY RECORDER

By \_\_\_\_\_ Deputy

GW

File No. 181639

T 55 R 16E

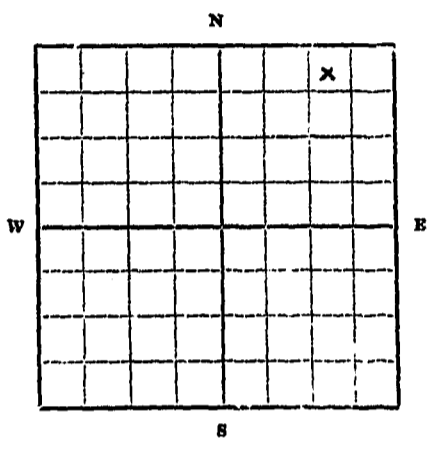
County STILLWATER

DUPLICATE

STATE OF MONTANA  
 ADMINISTRATOR OF GROUNDWATER CODE  
 OFFICE OF STATE ENGINEER  
**Declaration of Vested Groundwater Rights**  
 (Under Chapter 237, Montana Session Laws, 1961)

**RECEIVED**  
 FEB 8 1962  
 STATE ENGINEER

1. SCHOOL DIST 18, of FISHTAIL  
 (Name of Appropriator) (Address) (Town)  
 County of STILLWATER State of MONTANA  
 have appropriated groundwater according to the Montana laws in effect prior to January 1, 1962, as follows:



NE 1/4, NE 1/4 Sec. 13 T. 55 R. 16E

Indicate point of appropriation and place of use, if possible. Each small square represents 10 acres.

2. The beneficial use on which the claim is based Domestic Use
3. Date or approximate date of earliest beneficial use; and how continuous the use has been JUN 1955
4. The amount of groundwater claimed (in miner's inches or gallons per minute) 15 GPM per minute
5. If used for irrigation, give the acreage and description of the lands to which water has been applied and name of the owner thereof For town only
6. The means of withdrawing such water from the ground and the location of each well or other means of withdrawal Electric pump
7. The date of commencement and completion of the construction of the well, wells, or other works for withdrawal of groundwater about 1955
8. The depth of water table 10 ft
9. So far as it may be available, the type, size and depth of each well or the general specifications of any other works for the withdrawal of groundwater 6" casing; 21 feet deep
10. The estimated amount of groundwater withdrawn each year 30,000 Gals.
11. The log of formations encountered in the drilling of each well if available Log not available.
12. Such other information of a similar nature as may be useful in carrying out the policy of this act, including reference to book and page of any county record. No other information available.

Signature of Owner Dean A. Rickman  
 Date FEB 7 1962

Three copies to be filed by the owner with the County Clerk and Recorder of the county in which the well is located.

Please answer all questions. If not applicable, so state, otherwise the form will be returned.

Original to the County Clerk and Recorder; duplicate to the State Engineer; Triplicate to the School of Mines and Quadruplicate for the Appropriator.

1406

STATE OF MONTANA } ss.  
COUNTY OF STILLWATER }

I hereby certify that the above instrument was filed and indexed in this office on the 7th day of February A. D. 1982, at 4:50 o'clock P. M.  
Gertrude H. Calhoun  
COUNTY RECORDER

By \_\_\_\_\_ Deputy

GW 2

Approved Stock Form—State Publishing Co., Helena, Montana—4855

File No. **203055**

for record  
this 12 day of August  
A. D. 19 71, at 1:15  
o'clock P.M.

T. 5 S. R. 16 E.

DUPLICATE

County Stillwater

LOG

AUG 30 1971

STATE OF MONTANA  
ADMINISTRATOR OF GROUNDWATER CODE  
STATE WATER CONSERVATION BOARD

Notice of Completion of Groundwater  
Appropriation by Means of Well

DEVELOPED AFTER JANUARY 1, 1962

(Under Chapter 237 Montana Session Laws, 1961, as amended)

Owner Duane Delger Address Billings, Mont.

Driller R. E. H. Drilling Address Fishtail, Mont.


Date of Notice of appropriation of groundwater.....

Date well started 6/28/71 Date completed 7/15/71

Type of well Drilled Equipment used Rotary  
(Dug, driven, bored or drilled) (Churn drill, rotary or other)

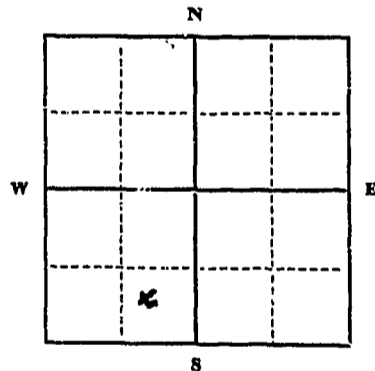
Water use: Domestic  Municipal  Stock  Irrigation   
Industrial  Drainage  Other

Indicate on the diagram the character and thickness of the different strata met with in drilling, such as soil, clay, shale, gravel, rock or sand, etc. Show depth at which water is encountered, thickness and character of water-bearing strata and height to which the water rises in the well.



352 ft.

Size of Drilled Hole	Size and Weight of Casing	From (Feet)	To (Feet)	PERFORATIONS		
				Kind	From (Feet)	To (Feet)
7 5/8	6 5/8	1+	20 ft.	Nails		
5 5/8	4 1/2 Plastic 8-		352 ft.	3/16 Holes	324 332	334 342



Indicate location of well and place of use, if possible. Each small square represents 40 acres.

Static Water Level for non-flowing well 65 feet.

Shut-in Pressure for Flowing Well.....

Pumping Water Level 335 feet at 20 or 30 gal. per minute.

Discharge in gal. per min. of flowing well.....

How Tested Reiler

Length of Test 3 hrs.

Remarks: (Gravel packing, cementing, packers, type of shutoff).....

Cemented Steel casing in 20 to 10 ft.

(Continue on reverse side)

USE—If used for irrigation, industrial, drainage or other. Explain, state number of acres and location or other data (i.e.: Lot, Block and Addition).

This well is for summer home. There wasn't but about 4 G.P.M. at 186 ft. From 326 on down there was a lot of water. couldn't bail this well down past 370 ft.

This form to be prepared by driller, and three copies to be filed by the owner with the County Clerk and Recorder in the county in which the well is located, tissue copy to be retained by driller.

Please answer all questions. If not applicable, so state, otherwise the form will be returned.

No. 27  
Driller's License Number

Red L. Haugen  
Driller's Signature

48971



203055

203055

STATE OF MONTANA ss.  
COUNTY OF STILLWATER

I hereby certify that the above instru-  
ment was filed and recorded in his office  
on the 12<sup>th</sup> day of Aug  
A. D. 1957, at 1:15 o'clock P.

Thelma Shurt  
COUNTY RECORDER  
By Jessie Bishop Deputy

Fee \$ 2.00

C

GW 3

File No. 186772

DUPLICATE

T. 5 S. R. 16 E. + 17 E. M. P. M.

County Stillwater

JAN 8 1964

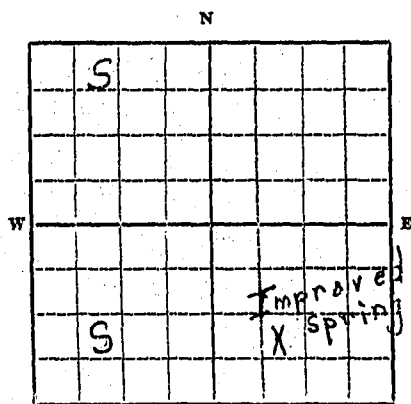
STATE OF MONTANA  
ADMINISTRATOR OF GROUNDWATER  
OFFICE OF STATE ENGINEER

STATE ENGINEER

### Notice of Completion of Groundwater Appropriation Without Well

(Under Chapter 237 Montana Session Laws, 1961)

Date purchased land Sept. 25, 1959  
 Date of Appropriation of Groundwater Sept. 25, 1959  
 Owner Iowa B. Spicer Chestnut Address Fishtail, Mont.  
Clayd W. + Alena Chestnut Mailing Address - 4605 Rimrock Rd  
 Contractor (if any) N.A.N.E. Billings, Mont.  
 Address of Contractor N.A.N.E.  
 Date Started Completed when purchased land Date Completed



(S $\frac{1}{2}$  NE $\frac{1}{4}$  - NW $\frac{1}{4}$  NE $\frac{1}{4}$ )  
 Lot 2 SW $\frac{1}{4}$  NW $\frac{1}{4}$  Sec. 24 T. 5 S. R. 17 E. M. P. M.  
 Indicate point of appropriation and place of use, if possible.

Describe means of obtaining groundwater without a well "as by sub-irrigation and other natural processes". Include depth to water when applicable. By springs that run continuously  
Irrigation - use ditches  
Household - piped to house + barn - use Electric pressure pump.

Quantity of water developed and used with explanation of method used to measure or estimate such amount. If use is intermittent estimate approximate lengths of periods of use

6 months } Household use  
2.0 inches } 6000 gal per mo.  
Water right since 1904 } runs continuously

Signature of Owner Iowa B. Spicer  
Clayd W. Chestnut  
Alena Chestnut  
 Date December 30 1963

This form to be prepared by contractor (if any), otherwise by the owner.

Three copies of this notice are to be filed with the County Clerk and Recorder of the county in which the works are located.

Please answer all questions. If not applicable, so state, otherwise the form will be returned.

Original to the County Clerk and Recorder; duplicate to the State Engineer; Triplicate to the Montana Bureau of Mines and Geology and Quadruplicate for the Appropriator.

186772

STATE OF MONTANA } ss.  
COUNTY OF STILLWATER }

I hereby certify that the above instru-  
ment was filed and indexed in this office  
on the 31st day of December  
A. D. 1953, at 3:50 o'clock P.M.

Mastrude H. Colburn  
COUNTY RECORDER

By \_\_\_\_\_ Deputy

File No. 207666

T. 5-S R. 16-E  
County Stillwater

TRIPLICATE

STATE OF MONTANA  
ADMINISTRATOR OF GROUNDWATER CODE  
OFFICE OF STATE ENGINEER

24  
23

Notice of Completion of Groundwater Appropriation  
Without Well

(Under Chapter 237 Montana Session Laws, 1961)

207666  
June 29, 1973  
6:50 p.m.

Date of Appropriation of Groundwater.....

Owner Ruth L. Kennedy Address Abswick Montana

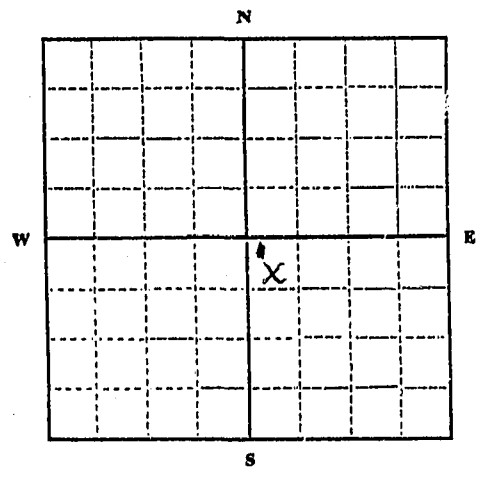
Contractor (if any) .....

Address of Contractor .....

Date Started..... Date Completed.....

Describe means of obtaining groundwater without a well "as by sub-irrigation and other natural processes". Include depth to water when applicable.....

Gravity -



Quantity of water developed and used with explanation of method used to measure or estimate such amount. If use is intermittent

estimate approximate lengths of periods of use.....

Quantity  
15 gal per minute

..... 1/4 Sec..... T..... R.....

Indicate point of appropriation and place of use, if possible.

- #1 - N.W. - 1/4 - N.W. - 1/4 - Sec 24
- #2 - S.W. - 1/4 - N.W. - 1/4 - Sec 23

Signature of Owner Ruth L. Kennedy -

Date June 29, 1973

This form to be prepared by contractor (if any), otherwise by the owner.

Three copies of this notice are to be filed with the County Clerk and Recorder of the county in which the works are located.

Please answer all questions. If not applicable, so state, otherwise the form will be returned.

Original to the County Clerk and Recorder; duplicate to the State Engineer; Triplicate to the Montana Bureau of Mines and Geology and Quadruplicate for the Appropriator.

207666

Office of Clerk & Records  
Stillwater County, Montana

I hereby certify that this document was filed & indexed in this office

on the \_\_\_\_\_ day of JUN 29 1977

AD 19\_\_\_\_, at \_\_\_\_\_ o'clock 6:50 P.M.

Shelma Shaw

COUNTY RECORDER

By \_\_\_\_\_ DEPUTY

200 Pd

24

File No. 152755

JUN 2 1966

T. 56 R. 16 E.

DUPLICATE

Billie \_\_\_\_\_ McDermott \_\_\_\_\_

Butzerin \_\_\_\_\_ McNulty \_\_\_\_\_

Coyle \_\_\_\_\_ Norton \_\_\_\_\_

County Stillwater

LOG

STATE OF MONTANA  
ADMINISTRATOR OF GROUNDWATER CODE  
OFFICE OF STATE ENGINEER

Top of Ground 0-3 Top soil  
(Elev. above sea level.....)

### Notice of Completion of Groundwater Appropriation by Means of Well DEVELOPED AFTER JANUARY 1, 1962

(Under Chapter 237, Montana Session Laws, 1961)

Owner E. D. Marshland Address Fishtail, Mont.

Driller B & H Drilling Address Fishtail, Mont.

Date of Notice of appropriation of groundwater.....

Date well started 5/18/66 Date completed 5/21/66

Type of well..... Equipment used.....  
(Dig, Driven, bored or drilled) (Churn drill, rotary or other)

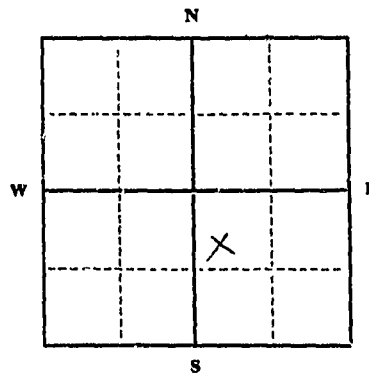
3-60 Brown Sandstone

Water use: Domestic  Municipal  Stock  Irrigation   
Industrial  Drainage  Other

60-72 Grey Shale

Indicate on the diagram the character and thickness of the different strata met with in drilling, such as soil, clay, shale, gravel, rock or sand, etc. Show depth at which water is encountered, thickness and character of water-bearing strata and height to which the water rises in the well.

Perforations	Size of Drilled Hole	Size and Weight of Casing	From (Feet)	To (Feet)	PERFORATIONS		
					Kind Size	From (Feet)	To (Feet)
<u>Water 9' hole</u>	<u>6 inch</u>	<u>6 5/8</u>	<u>1+</u>	<u>20</u>	<u>NONE</u>		
<u>72-110 Grey Sandstone</u>	<u>17#</u>						



Static Water Level for non-flowing well 50 feet.

Shut-in Pressure for Flowing Well.....

Pumping Water Level 100 feet at 9 gal. per minute.

Discharge in gal. per min. of flowing well.....

How Tested Bailer

Length of Test 2 hrs.

Remarks: (Gravel packing, cementing, packers, type of shutoff).....

NW 1/4 Sec. 24 T. 54 R. 16 E  
Indicate location of well and place of use, if possible. Each small square represents 40 acres.

(Continue on reverse side)

USE—If used for irrigation, industrial, drainage or other. Explain, state number of acres and location or other data (i.e.: Lot, Block and Addition).

Show exact depth of bottom.

110 ft.

This form to be prepared by driller, and three copies to be filed by the owner with the County Clerk and Recorder in the county in which the well is located, tissue copy to be retained by driller.

Please answer all questions. If not applicable, so state, otherwise the form will be returned.

NO 27  
Driller's License Number

Red L. Ferguson  
Driller's Signature

41109

192755

STATE OF MONTANA ss.  
COUNTY OF STILLWATER

I hereby certify that the above instrument was filed and indexed in this office on the 26<sup>th</sup> day of May A. D. 1956, at 10:30 o'clock A.M.

Beatrice H. Cochran  
COUNTY RECORDER

By \_\_\_\_\_ Deputy

Vertical text on the left margin, possibly a recording log or index, including numbers and names.

RECEIVED

Approved Stock Form—State Publishing Co., Helena, Montana—45642

GW 2

File No. 207646

JUL 18 1973

T. 5 S. R. 16 E

DUPLICATE

MONTANA DEPARTMENT OF NATURAL RESOURCES AND CONSERVATION

County

LOG

STATE OF MONTANA ADMINISTRATOR OF GROUNDWATER CODE OFFICE OF STATE ENGINEER

Top of Ground (Elev. above sea level)

Notice of Completion of Groundwater Appropriation by Means of Well DEVELOPED AFTER JANUARY 1, 1962

(Under Chapter 237, Montana Session Laws, 1961)

Owner: Lois Marie Address: P.O. Box 178 - Emma, MT

Driller: self Address:

Date of Notice of appropriation of groundwater:

Office of Clerk & Recorder Stillwater County, Montana

Date well started: 1970 Date completed: 1970

I hereby certify that this appropriation of well... Equipment used: Lachar

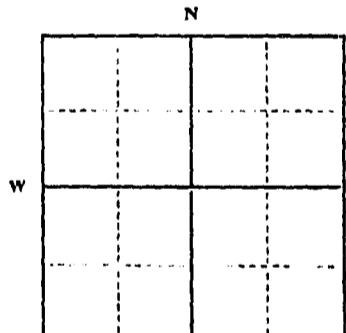
on the day of JUN 29 1973 Water use: Domestic [X] Municipal [ ] Stock [ ] Irrigation [ ]

Indicate on the diagram the character and thickness of the different strata met with in drilling, such as soil, clay, shale, gravel, rock or sand, etc.

By: Deputy

Table with columns: Size of Drilled Hole, Size and Weight of Casing, From (Feet), To (Feet), PERFORATIONS (Kind Size, From (Feet), To (Feet)).

207646 June 29, 1973 5:15 pm



Tract of land on plat # 200678 Sec. 5, T. 5, S. R. 16, E. Indicate location of well and place of use, if possible.

Static Water Level for non-flowing well 5 feet. Shut-in Pressure for Flowing Well. Pumping Water Level 13 feet at 30 gal. per minute. Discharge in gal. per min. of flowing well. How Tested: pump. Length of Test: 3 hours. Remarks: (Gravel packing, cementing, packers, type of shutoff) unknown.

USE If used for irrigation, industrial, drainage or other. Explain, state number of acres and location or other data (i.e., Lot, Block and Addition).

Show exact depth of bottom.

This form to be prepared by driller, and three copies to be filed by the owner with the county Clerk and Recorder in the county in which the well is located, tissue copy to be retained by driller.

Please answer all questions. If not applicable, so state, otherwise the form will be returned.

Driller's License Number

Lois Marie Driller's Signature

56173



207646

Office of Clerk & Recorder  
STILLWATER COUNTY, OREGON  
I hereby certify that the above instru-  
ment was filed and recorded in this office  
ON THE \_\_\_\_\_ DAY OF June 29, 1973  
A. D. 19\_\_\_\_, AT \_\_\_\_\_ O'CLOCK 5:15 PM  
\_\_\_\_\_  
COUNTY RECORDER  
BY Thelma Shaw DEPUTY