

12

File No. 82067

T. 2S R. 14E

DUPLICATE

County Sweet Grass

STATE OF MONTANA
ADMINISTRATOR OF GROUNDWATER CODE
OFFICE OF STATE ENGINEER

RECEIVED
DEC 16 1963

Notice of Completion of Groundwater Appropriation
Without Well

STATE ENGINEER

(Under Chapter 237 Montana Session Laws, 1961)

Date of Appropriation of Groundwater 12-13-63

Owner Wm. Langford Address Bozeman, Montana

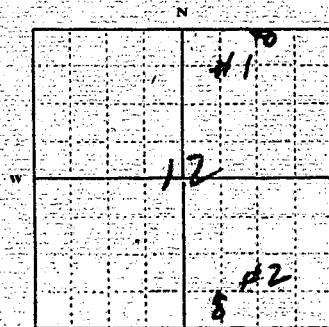
Contractor (if any) _____

Address of Contractor _____

Date Started _____

Date Completed _____

Describe means of obtaining groundwater without a well "as by sub-irrigation and other natural processes". Include depth to water when applicable. surface seepage
free flow



Quantity of water developed and used with explanation of method used to measure or estimate such amount. If use is intermittent

estimate approximate lengths of periods of use you board

Indicate point of appropriation and place of use, if possible.

#1 3 miles
#2 3 miles

#1 NNWNE 1/4 Sec 12
#2 SESWSE 1/4 Sec 12

Signature of Owner Wm. Langford

Date 12-13-63

This form to be prepared by contractor (if any), otherwise by the owner.

Three copies of this notice are to be filed with the County Clerk and Recorder of the county in which the works are located.

Please answer all questions. If not applicable, so state, otherwise the form will be returned.

Original to the County Clerk and Recorder; duplicate to the State Engineer; Triplicate to the Montana Bureau of Mines and Geology and Quadruplicate for the Appropriator.

82067

STATE OF MONTANA,
County of Sweet Grass }

Filed this 14 day
of Dec A. D. 1963
at 8:15 o'clock A.M.
Arne Hansen
Clerk
By _____

43 22001E/10015
41 4001E/10015

2001 4001
2001 4001

2001 4001

2001 4001

File No. 81686T. 2S R. 14E

DUPLICATE

County Sweet Grass

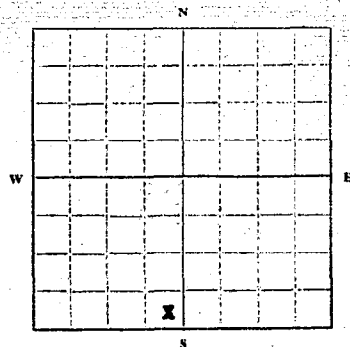
STATE OF MONTANA
ADMINISTRATOR OF GROUNDWATER CODE
OFFICE OF STATE ENGINEER

RECEIVED
OCT 14 1963
STATE ENGINEER

Declaration of Vested Groundwater Rights

(Under Chapter 237, Montana Session Laws, 1961)

1. U. S. Forest Service, of Big Timber
(Name of Appropriator) (Address) (Town)
County of Sweet Grass State of Montana
have appropriated groundwater according to the Montana laws in effect prior to January 1, 1962, as follows:



SW 1/4 Sec. 17, T. 2S, R. 14E

Indicate point of appropriation
and place of use, if possible.
Each small square represents 10
acres.

2. The beneficial use on which the claim is based Stock Watering.
3. Date or approximate date of earliest beneficial use; and how continuous the use has been 1934 - continuous.
4. The amount of groundwater claimed (in miner's inches or gallons per minute) 10 gal. per minute.
5. If used for irrigation, give the acreage and description of the lands to which water has been applied and name of the owner thereof Not applicable.
6. The means of withdrawing such water from the ground and the location of each well or other means of withdrawal Spring box and pipe to trough.
7. The date of commencement and completion of the construction of the well, wells, or other works for withdrawal of groundwater 1934.
8. The depth of water table Surface spring.
9. So far as it may be available, the type, size and depth of each well or the general specifications of any other works for the withdrawal of groundwater A collection box placed in spring and 1-1/2" pipe installed from box to water trough.
10. The estimated amount of groundwater withdrawn each year Not applicable.
11. The log of formations encountered in the drilling of each well if available Not applicable.
12. Such other information of a similar nature as may be useful in carrying out the policy of this act, including reference to book and page of any county record Not applicable.

U. S. Forest Service
Signature of Owner By: Joe T. Slum
District Ranger
Date Oct 1, 1963

Three copies to be filed by the owner with the County Clerk and Recorder of the county in which the well is located.

Please answer all questions. If not applicable, so state, otherwise the form will be returned.

Original to the County Clerk and Recorder; duplicate to the State Engineer; Triplicate to the Montana Bureau of Mines and Geology, and Quadruplicate for the Appropriator.

6357

81686

STATE OF MONTANA } ss.
County of Sweet Grass }
Filed this 4 day
of Oct A. D. 19 63
at 4:15 o'clock P.M.
Aime Haem
County Clerk.
By _____ Deputy.

7-23 R 148

County Sweet Grass

RECEIVED
OCT 14 1963

STATE ENGINEER

Indicate point of appropriation and place of use, if possible. Each small square represents 10 acres.

6. The means of withdrawing such water from the ground and the location of each well or other means of withdrawal.....
Spring box and pipe to trough.

12. Such other information of a similar nature as may be useful in carrying out the policy of this act, including reference to book and page of any county record. Not applicable.

Date Oct 1, 1963

Original to the County Clerk and Recorder; duplicate to the State Engineer; Triplicate to the Montana Bureau of Mines and Geology, and Quadruplicate for the Appropriator.

1356

81685

STATE OF MONTANA, } ss.
County of Sweet Grass. }
Filed this 4 day
of Oct A. D. 19 63
at 4:14 o'clock P.M.
Gene Haem
County Clerk
By _____ Deputy.

File No. 81687T. 2S R. 14E

DUPLICATE

County Sweet Grass

STATE OF MONTANA
ADMINISTRATOR OF GROUNDWATER CODE
OFFICE OF STATE ENGINEER

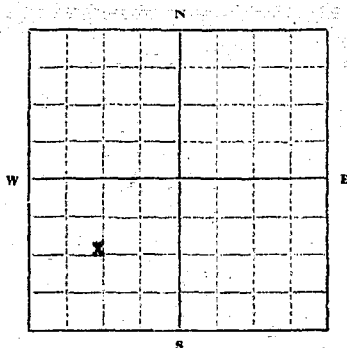
RECEIVED
OCT 14 1963

Declaration of Vested Groundwater Rights

(Under Chapter 237, Montana Session Laws, 1961)

STATE ENGINEER

1. U. S. Forest Service, of Big Timber
(Name of Appropriator) (Address) (Town)
County of Sweet Grass State of Montana
have appropriated groundwater according to the Montana laws in effect prior to January 1, 1962, as follows:



3 1/4 Sec. 19 T. 23 R. 14E

Indicate point of appropriation
and place of use, if possible.
Each small square represents 10
acres.

2. The beneficial use on which the claim is based Stock Watering.

3. Date or approximate date of earliest beneficial use; and how continuous the use has been 1934 - continuous.

4. The amount of groundwater claimed (in miner's inches or gallons per minute) 10 gal. per minute.

5. If used for irrigation, give the acreage and description of the lands to which water has been applied and name of the owner thereof
Not applicable.

6. The means of withdrawing such water from the ground and the location of each well or other means of withdrawal.
Spring box and pipe to trough.

7. The date of commencement and completion of the construction of the well, wells, or other works for withdrawal of groundwater 1934.

8. The depth of water table Surface spring.

9. So far as it may be available, the type, size and depth of each well or the general specifications of any other works for the withdrawal of groundwater A collection box placed in spring and 1-1/2" pipe installed from box to water trough.

10. The estimated amount of groundwater withdrawn each year Not applicable.

11. The log of formations encountered in the drilling of each well if available Not applicable.

12. Such other information of a similar nature as may be useful in carrying out the policy of this act, including reference to book and page of any county record Not applicable.

U. S. Forest Service
Signature of Owner By: [Signature]

District Ranger
Date Oct 1, 1963

Three copies to be filed by the owner with the County Clerk and Recorder of the county in which the well is located.

Please answer all questions. If not applicable, so state, otherwise the form will be returned.

Original to the County Clerk and Recorder; duplicate to the State Engineer; Triplicate to the Montana Bureau of Mines and Geology; and Quadruplicate for the Appropriator.

81687

STATE OF MONTANA, } ss.
County of Sweet-Grass }

Filed this 4 day
of Oct A. D. 19 63
at 4:16 o'clock P. M.
Arne Ham
County Clerk
By _____ Deputy.

File No. 81689T. 2S R. 14E

DUPLICATE

County Sweet Grass

STATE OF MONTANA
ADMINISTRATOR OF GROUNDWATER CODE
OFFICE OF STATE ENGINEER

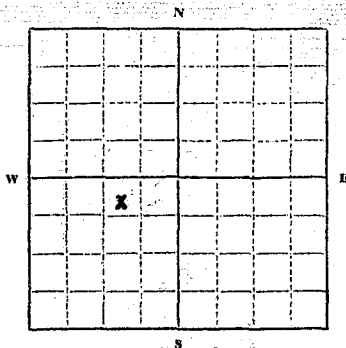
RECEIVED
OCT 14 1963

Declaration of Vested Groundwater Rights

(Under Chapter 237, Montana Session Laws, 1961)

STATE ENGINEER

1. U. S. Forest Service, of Big Timber
(Name of Appropriator) (Address) (Town)
County of Sweet Grass State of Montana
have appropriated groundwater according to the Montana laws in effect prior to January 1, 1962, as follows:

SW $\frac{1}{4}$ Sec. 20 T. 2S R. 14E

Indicate point of appropriation
and place of use, if possible.
Each small square represents 10
acres.

2. The beneficial use on which the claim is based Stock Watering.
3. Date or approximate date of earliest beneficial use; and how continuous the use has been. 1934 - continuous.
4. The amount of groundwater claimed (in miner's inches or gallons per minute) 10 gal. per minute.
5. If used for irrigation, give the acreage and description of the lands to which water has been applied and name of the owner thereof. Not applicable.
6. The means of withdrawing such water from the ground and the location of each well or other means of withdrawal. Spring box and pipe to trough.
7. The date of commencement and completion of the construction of the well, wells, or other works for withdrawal of groundwater. 1934.
8. The depth of water table. Surface spring.
9. So far as it may be available, the type, size and depth of each well or the general specifications of any other works for the withdrawal of groundwater. A collection box placed in spring and 1-1/2" pipe installed from box to water trough.
10. The estimated amount of groundwater withdrawn each year. Not applicable.
11. The log of formations encountered in the drilling of each well if available. Not applicable.
12. Such other information of a similar nature as may be useful in carrying out the policy of this act, including reference to book and page of any county record. Not applicable.

U. S. Forest Service
By: Joe T. Shum
District Ranger

Date Oct 1, 1963

Three copies to be filed by the owner with the County Clerk and Recorder of the county in which the well is located.

Please answer all questions. If not applicable, so state; otherwise the form will be returned.

Original to the County Clerk and Recorder; duplicate to the State Engineer; Triplicate to the Montana Bureau of Mines and Geology, and Quadruplicate for the Appropriator.

81689

STATE OF MONTANA }

County of Sweet Grass }

Filed this 4 day

of Oct A.D. 19 63

at 4:18 o'clock P.M.

Gene Hain

Clerk

By _____

Deputy

File No. 81690T. 2S R. 14E

DUPLICATE

County Sweet Grass

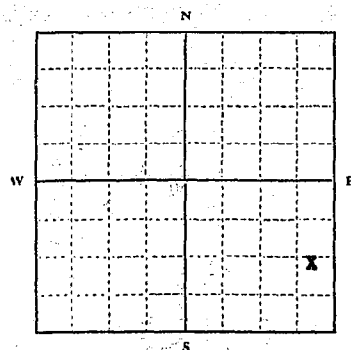
STATE OF MONTANA
ADMINISTRATOR OF GROUNDWATER CODE
OFFICE OF STATE ENGINEER

Declaration of Vested Groundwater Rights

(Under Chapter 237, Montana Session Laws, 1961)

RECEIVED
OCT 14 1963
STATE ENGINEER

1. U. S. Forest Service of Big Timber
(Name of Appropriator) (Address) (Town)
County of Sweet Grass State of Montana
have appropriated groundwater according to the Montana laws in effect prior to January 1, 1962, as follows:



SE 1/4 Sec. 22, T2S, R. 14E

Indicate point of appropriation
and place of use, if possible.
Each small square represents 10
acres.

2. The beneficial use on which the claim is based Stock Watering.3. Date or approximate date of earliest beneficial use; and how continuous the use has been 1934 continuous.4. The amount of groundwater claimed (in miner's inches or gallons per minute) 10 gal. per minute.5. If used for irrigation, give the acreage and description of the lands to which water has been applied and name of the owner thereof Not applicable.6. The means of withdrawing such water from the ground and the location of each well or other means of withdrawal Spring box and pipe to trough.7. The date of commencement and completion of the construction of the well, wells, or other works for withdrawal of groundwater 1934.8. The depth of water table Surface spring.9. So far as it may be available, the type, size and depth of each well or the general specifications of any other works for the withdrawal of groundwater A collection box placed in spring and 1-1/2" pipe installed from box to water trough.10. The estimated amount of groundwater withdrawn each year Not applicable.11. The log of formations encountered in the drilling of each well if available Not applicable.12. Such other information of a similar nature as may be useful in carrying out the policy of this act, including reference to book and page of any county record Not applicable.

U. S. Forest Service
Signature of Owner By: [Signature]
District Ranger
Date Oct 1, 1963

Three copies to be filed by the owner with the County Clerk and Recorder of the county in which the well is located.

Please answer all questions. If not applicable, so state, otherwise the form will be returned.

Original to the County Clerk and Recorder; duplicate to the State Engineer; Triplicate to the Montana Bureau of Mines and Geology, and Quadruplicate for the Appropriator.

6361

81690

STATE OF MONTANA }
County of Sweet Grass } ss.

Filed this 4 day
of Oct / D. to 63
at 4:19 o'clock P.M.
Arne Haem
Deputy Clerk.
By _____ Deputy

File No. 81697T. 2S R. 14E

DUPLICATE

County Sweet Grass

STATE OF MONTANA
ADMINISTRATOR OF GROUNDWATER CODE
OFFICE OF STATE ENGINEER

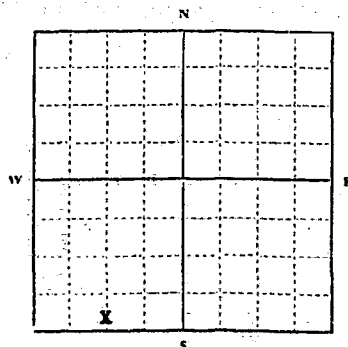
Declaration of Vested Groundwater Rights

(Under Chapter 237, Montana Session Laws, 1961)

RECEIVED
OCT 14 1963

STATE ENGINEER

1. U. S. Forest Service, of Big Timber
(Name of Appropriator) (Address) (Town)
County of Sweet Grass State of Montana
have appropriated groundwater according to the Montana laws in effect prior to January 1, 1962, as follows:



SW 1/4, Sec. 24, T. 2S, R. 14E

Indicate point of appropriation
and place of use, if possible.
Each small square represents 10
acres.

2. The beneficial use on which the claim is based Stock Watering.

3. Date or approximate date of earliest beneficial use; and how continuous the use has been 1953 continuous.

4. The amount of groundwater claimed (in miner's inches or gallons per minute) 10 gal. per minute.

5. If used for irrigation, give the acreage and description of the lands to which water has been applied and name of the owner thereof Not applicable.

6. The means of withdrawing such water from the ground and the location of each well or other means of withdrawal Surface spring.

7. The date of commencement and completion of the construction of the well, wells, or other works for withdrawal of groundwater 1953.

8. The depth of water table Surface spring.

9. So far as it may be available, the type, size and depth of each well or the general specifications of any other works for the withdrawal of groundwater A collection box placed in spring and 1-1/2" pipe installed from box to water trough.

10. The estimated amount of groundwater withdrawn each year Not applicable.

11. The log of formations encountered in the drilling of each well if available Not applicable.

12. Such other information of a similar nature as may be useful in carrying out the policy of this act, including reference to book and page of any county record Not applicable.

U. S. Forest Service
By: [Signature]
District Ranger
Date Oct 1, 1963

Three copies to be filed by the owner with the County Clerk and Recorder of the county in which the well is located.

Please answer all questions. If not applicable, so state, otherwise the form will be returned.

Original to the County Clerk and Recorder; duplicate to the State Engineer; Triplicate to the Montana Bureau of Mines and Geology, and Quaduplicate for the Appropriator.

81692

STATE OF MONTANA. } ss.
County of Sweet Grass.

Filed this 4 day
of Oct A. D. 19 63
at 4:21 o'clock P. M.
Anne Haim
Clerk.
By _____ Deputy.

File No. 81691T. 2S R. 14E

DUPLICATE

County Sweet Grass

STATE OF MONTANA
ADMINISTRATOR OF GROUNDWATER CODE
OFFICE OF STATE ENGINEER

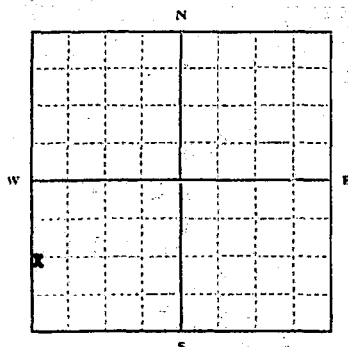
RECEIVED
OCT 14 1963

Declaration of Vested Groundwater Rights

(Under Chapter 237, Montana Session Laws, 1961)

STATE ENGINEER

1. U. S. Forest Service of Big Timber
(Name of Appropriator) (Address) (Town)
County of Sweet Grass State of Montana
have appropriated groundwater according to the Montana laws in effect prior to January 1, 1962, as follows:



SW $\frac{1}{4}$ Sec. 27 T. 2S R. 14E

Indicate point of appropriation
and place of use, if possible.
Each small square represents 10
acres.

2. The beneficial use on which the claim is based Stock Watering.

3. Date or approximate date of earliest beneficial use; and how continuous the use has been 1959 - continuous.

4. The amount of groundwater claimed (in miner's inches or gallons per minute) 10 gal. per minute.

5. If used for irrigation, give the acreage and description of the lands to which water has been applied and name of the owner thereof Not applicable.

6. The means of withdrawing such water from the ground and the location of each well or other means of withdrawal Spring box and pipe to trough.

7. The date of commencement and completion of the construction of the well, wells, or other works for withdrawal of groundwater 1959

8. The depth of water table Surface spring.

9. So far as it may be available, the type, size and depth of each well or the general specifications of any other works for the withdrawal of groundwater A collection box placed in spring and 1-1/2" pipe installed from box to water trough.

10. The estimated amount of groundwater withdrawn each year Not applicable.

11. The log of formations encountered in the drilling of each well if available Not applicable.

12. Such other information of a similar nature as may be useful in carrying out the policy of this act, including reference to book and page of any county record Not applicable.

U. S. Forest Service
By: [Signature]
District Ranger
Date Oct 1, 1963

Three copies to be filed by the owner with the County Clerk and Recorder of the county in which the well is located.

Please answer all questions. If not applicable, so state, otherwise the form will be returned.

Original to the County Clerk and Recorder; duplicate to the State Engineer; Triplicate to the Montana Bureau of Mines and Geology, and Quadruplicate for the Appropriator.

6262

81691

STATE OF MONTANA.		}	ss.
County of Sweet Grass.			
Filed this	4	day	
of	Oct	A. D. 19	63
at	4:20	o'clock	P. M.
Arne Hoem		County Clerk.	
by		Deputy.	

G

File No. 81688T 2S R 14E
County Sweet Grass

DUPLICATE

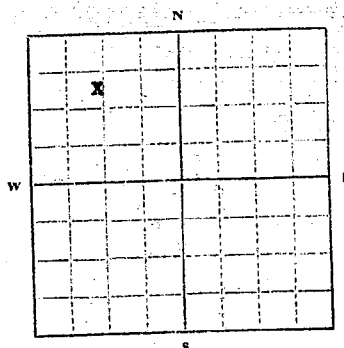
STATE OF MONTANA
ADMINISTRATOR OF GROUNDWATER CODE
OFFICE OF STATE ENGINEERRECEIVED
OCT 14 1963

Declaration of Vested Groundwater Rights

(Under Chapter 237, Montana Session Laws, 1961)

STATE ENGINEER

1. U. S. Forest Service, of Big Timber
(Name of Appropriator) (Address) (Town)
County of Sweet Grass State of Montana
have appropriated groundwater according to the Montana laws in effect prior to January 1, 1962, as follows:

NW $\frac{1}{4}$ Sec 30 T 2S R 14EIndicate point of appropriation
and place of use, if possible.
Each small square represents 10
acres.

2. The beneficial use on which the claim is based Stock Watering.
3. Date or approximate date of earliest beneficial use; and how continuous the use has been 1934 - continuous.
4. The amount of groundwater claimed (in miner's inches or gallons per minute) 10 gal. per minute.
5. If used for irrigation, give the acreage and description of the lands to which water has been applied and name of the owner thereof Not applicable.
6. The means of withdrawing such water from the ground and the location of each well or other means of withdrawal Spring box and pipe to trough.

7. The date of commencement and completion of the construction of the well, wells, or other works for withdrawal of groundwater 1934

8. The depth of water table Surface spring.

9. So far as it may be available, the type, size and depth of each well or the general specifications of any other works for the withdrawal of groundwater A collection box placed in spring and 1-1/2" pipe installed from box to water trough.

10. The estimated amount of groundwater withdrawn each year Not applicable.

11. The log of formations encountered in the drilling of each well if available Not applicable.

12. Such other information of a similar nature as may be useful in carrying out the policy of this act, including reference to book and page of any county record Not applicable.

U. S. Forest Service
Signature of Owner BY: Joe T. Shum
District Ranger
Date Oct 1, 1963

Three copies to be filed by the owner with the County Clerk and Recorder of the county in which the well is located.

Please answer all questions. If not applicable, so state, otherwise the form will be returned.

Original to the County Clerk and Recorder; duplicate to the State Engineer; Triuplicate to the Montana Bureau of Mines and Geology, and Quadruplicate for the Appropriator.

6359

81658

STATE OF MONTANA } ss.
County of Sweet Grass }

Filed this 4

of Oct A. D. 19 63

at 4:17 P. M.

Arac Haem
Clerk

By _____
Deputy

GROUNDWATER INDEX

Page 7 of 7

County Sweet Grass Twp. 2 S Rge. 15 E

[illegible]

County _____

RECEIVED

JUL 5 1973

STATE OF MONTANA
ADMINISTRATOR OF GROUNDWATER CODE
MONTANA WATER RESOURCES BOARD

MONTANA DEPARTMENT OF NATURAL
RESOURCES AND CONSERVATION

NOTICE OF COMPLETION OF GROUNDWATER APPROPRIATION WITHOUT WELL

Developed After January 1, 1962

(Under Chapter 237, Montana Session Laws, 1961, as amended)

This form to be prepared by contractor (if any), otherwise by the owner.

Three copies of this notice are to be filed with the County Clerk and Recorder of the county in which the works are located.

Please answer all questions. If not applicable, so state, otherwise the form may be returned.

For Administrator's Use

File 93112

6-29-73

GW 1 140 p.m.

Owner Clarence P. Pile

Address Grey Cliff Mountain

Contractor (if any) _____

Address of Contractor _____

Date Started _____ Date Completed April 1973

1. Describe means of obtaining groundwater (as by sub-irrigation, developed spring, drains, etc.) Natural flow into natural rock basin

2. Means of withdrawing water (gravity, pump, canal, etc.) Gravity

3. Depth of water table _____

4. Use of the water Stockwater

5. Amount of groundwater claimed (in mine's inches or gallons per minute) 25 Miners Inches

6. If used for irrigation, give number of acres and description of land _____

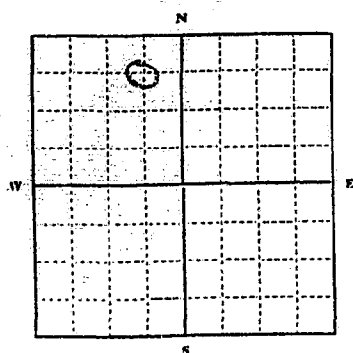
7. Estimate amount of water used each year _____

8. Months of year spring flows 12

Signature of Owner Clarence P. Pile

Date 29 June 1973

55644



NW 1/4 _____ 1/4 Sec. 1

T2S _____ N R. 15E _____ E W

INDICATE POINT OF APPROPRIATION AND PLACE OF USE, IF POSSIBLE.

Elevation of spring, if known or estimated _____

93112

STATE OF MONTANA } ss.
COUNTY OF SWEET GRASS }
Filed this 29th day
of June A. D. 19 73
at 1:40 o'clock P. M.

Margaret Plagemeyer

County Recorder

By Thelma O. Halling
Deputy

FILE NO. 82753

Sec 1 T. 25 R. 15E

STATE OF MONTANA

ADMINISTRATOR OF GROUNDWATER CODE
OFFICE OF STATE ENGINEER

JAN 27 1964

NOTICE OF COMPLETION OF GROUNDWATER APPROPRIATION WITHOUT WELL
(Under Chapter 237 Montana Session Laws, 1961)

Date of appropriation of Groundwater 1914
Owner TELMAR TERLAND Address RED POINT

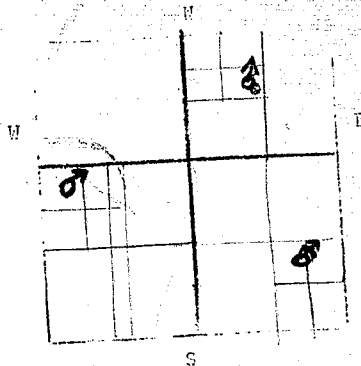
Contractor (if any)

Address of Contractor

Date Started

Date Completed

Describe means of obtaining groundwater without a well "as by sub-irrigation and other natural processes". Include depth to water when applicable 3 springs



Indicate point of appropriation and place of use, if possible.
Sec 1 T. 25 R. 15E

Quantity of water developed and used with exclamation of method used to measure or estimate such amount. If use is intermittent estimate approximate lengths of periods of use about 6 gal per min

Signature of Owner Telmar Terland

Date Dec 31, 1963

STATE OF MONTANA
COUNTY OF TERRELL ss.
Telmar Terland

Having first been duly sworn, depose and say that he is of lawful age and the appropriator and claimant of the order and water right mentioned in the foregoing notice of completion of groundwater appropriation without well and the person whose name subscribed thereto, as the appropriator and claimant, that he knows the contents of said foregoing notice and that the matters and things therein stated are true

Telmar Terland

Subscribed and sworn to before me, this 31 day of Dec, 1963

Wene Haem
Notary Public for the State of Montana
Residing at Big Timber, Montana
My Commission expires Jan 7, 1967

82753

STATE OF NEW YORK

County of Essex

Filed this 25 day

of Jan 1964

at 12:15 P.M.

By Gene Haun
Deputy.

TV 3
FILE NO. 52473

T. 25 R. 15E 3
SWEET GRASS COUNTY

STATE OF MONTANA
ADMINISTRATOR OF GROUNDWATER CODE
OFFICE OF STATE ENGINEER

R

JAN 26 1964

NOTICE OF COMPLETION OF GROUNDWATER APPROPRIATION
WITHOUT WELL
(Under Chapter 237 Montana Session Laws, 1961)

STATE ENGINEER
1943


Date of appropriation of Groundwater _____
Owner Duane O Braaten Address Gray Cliff Mont

Contractor (if any) _____

Address of Contractor _____

Date Started _____ Date Completed _____

Describe means of obtaining groundwater without
a well "as by sub-irrigation and other natural
processes". Include depth to water when
applicable From 10 surface
by gravity.



Indicate point of appropriation
and place of use, if possible.
N W NE SW 1/4 Sec 3

Quantity of water developed and used with explan-
of method used to measure or estimate such amount.
If use is intermittent estimate appropriate
lengths of periods of use Year Round
Est. 10 million Gallons of Water

Signature of Owner Duane Braaten
Date 12-31-63

STATE OF MONTANA
COUNTY OF SWEET GRASS } ss.

say that he having first been duly sworn, depose and
of lawful age and the appropriator
and claimant of the order and water right mentioned in the foregoing
notice of completion of groundwater appropriation without well and the person
whose name subscribed thereto, as the appropriator and claim-
ant, that he know the contents of said foregoing
notice and that the matters and things therein stated are true

Subscribed and sworn to before me, this 31 day of December, 1963
Duane Braaten
Anna Haem

Notary Public for the State of Montana
Residing at Big Timber Mont
My Commission expires Jan 7, 1967

82473

STATE OF MONTANA }
County of Sweet Grass }

Filed this 18

of Jan 19 1964

at 405 P.M.

Annie Hahn

By _____
Deputy.

File No. 81771

T. 2 S. R. 15 E

DUPLICATE

STATE OF MONTANA
ADMINISTRATOR OF GROUNDWATER CODE
OFFICE OF STATE ENGINEER

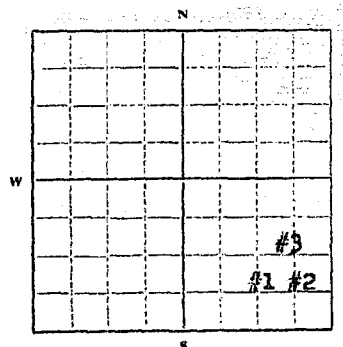
RECORDED
OCT 28 1963

STATE ENGINEER

Declaration of Vested Groundwater Rights

(Under Chapter 237, Montana Session Laws, 1961)

1. T. H. BURKHOLDER, of Big Timber
(Name of Appropriator) (Address) (Town)
County of Sweet Grass State of Montana
have appropriated groundwater according to the Montana laws in effect prior to January 1, 1962, as follows:



SE 1/4 Sec 4 T. 2 S. R. 15 E

Indicate point of appropriation and place of use, if possible. Each small square represents 10 acres.

#3 is spring.

2. The beneficial use on which the claim is based.
on domestic use and irrigation.
3. Date or approximate date of earliest beneficial use; and how continuous the use has been No. 1 used since 1959; No. 2 used since Aug. 1958; No. 3 used since Aug. 1958, and continuous thereafter.
4. The amount of groundwater claimed (in miner's inches or gallons per minute) 15 miner's inches or more
5. If used for irrigation, give the acreage and description of the lands to which water has been applied and name of the owner thereof Lawns, gardens and domestic use in two houses. T. H. Burkholder, owner.
6. The means of withdrawing such water from the ground and the location of each well or other means of withdrawal Electric pumps in wells.

7. The date of commencement and completion of the construction of the well, wells, or other works for withdrawal of groundwater in 1959 No. 3 (spring) was improved and water is now collected in fish ponds.
8. The depth of water table is 10 feet below surface in wells.
9. So far as it may be available, the type, size and depth of each well or the general specifications of any other works for the withdrawal of groundwater Both wells 40 feet deep, both have electric pumps.
10. The estimated amount of groundwater withdrawn each year see #4 above.
11. The log of formations encountered in the drilling of each well if available
12. Such other information of a similar nature as may be useful in carrying out the policy of this act, including reference to book and page of any county record

Signature of Owner

T. H. Burkholder

Date October 22, 1963

Three copies to be filed by the owner with the County Clerk and Recorder of the county in which the well is located.

Please answer all questions. If not applicable, so state, otherwise the form will be returned.

Original to the County Clerk and Recorder; duplicate to the State Engineer; Triplicate to the Montana Bureau of Mines and Geology, and Quadruplicate for the Appropriator.

T. M. Burkholder
81771

STATE OF MONTANA }
County of Sweet Grass } 49.
Filed this 24 day
of October A. D. 1963
at 9:00 o'clock A. M.
Arnell Haem
County Clerk.
By _____ Deputy.

File No. 82-065T. 25 R. 15 East

DUPLICATE


County Sweet

STATE OF MONTANA
ADMINISTRATOR OF GROUNDWATER CODE
OFFICE OF STATE ENGINEER

RECEIVED
DEC 16 1963

STATE ENGINEER
Notice of Completion of Groundwater Appropriation Without Well

(Under Chapter 237 Montana Session Laws, 1961)

Date of Appropriation of Groundwater 12-13-63Owner Wm Longford Address Red But mtContractor (if any) -Address of Contractor -Date Started -Date Completed -Describe means of obtaining groundwater without a well "as by sub-irrigation and other natural processes". Include depth to water when applicable Flows to surfaceby gravity

Quantity of water developed and used with explanation of method used to measure or estimate such amount. If use is intermittent

estimate approximate lengths of periods of use year round1/4 Sec. 5 T25 R15E

Indicate point of appropriation and place of use, if possible.

1 approx 2 minutes daily
2 " 2 minutes daily

1 SESW NE 1/4 Sec 5# 2 NESWSE 1/4 Sec 5Signature of Owner Wm LongfordDate 12-13-63

This form to be prepared by contractor (if any), otherwise by the owner.

Three copies of this notice are to be filed with the County Clerk and Recorder of the county in which the works are located.

Please answer all questions. If not applicable, so state, otherwise the form will be returned.

Original to the County Clerk and Recorder; duplicate to the State Engineer; Triplicate to the Montana Bureau of Mines and Geology and Quadruplicate for the Appropriator.

80265

STATE OF MONTANA, }
County of Sweet Grass. }

Filed this 14 day

of Dec A. D. 1963

at 8:05 o'clock A. M.

By Archie Haem Clerk

By 13 Deputy

NO 1254

1254

1254

1254

1254

1254

File No. 81774

T. 2 S. R. 15 E.

DUPLICATE

County Sweet Grass

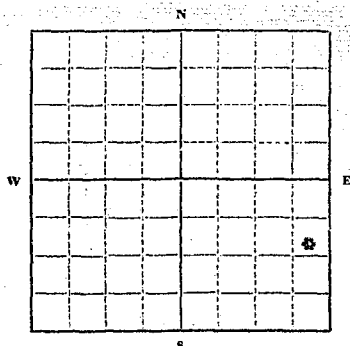
STATE OF MONTANA
ADMINISTRATOR OF GROUNDWATER CODE
OFFICE OF STATE ENGINEER

Declaration of Vested Groundwater Rights **RECEIVED**
OCT 28 1963

(Under Chapter 237, Montana Session Laws, 1961)

STATE ENGINEER

1. T. M. BURKHOLDER, of Big Timber
(Name of Appropriator) (Address) (Town)
County of Sweet Grass State of Montana
have appropriated groundwater according to the Montana laws in effect prior to January 1, 1962, as follows:

SE $\frac{1}{4}$ Sec. 7 T. 2 S. R. 15 E.

Indicate point of appropriation
and place of use, if possible.
Each small square represents 10
acres.

2. The beneficial use on which the claim is based on watering of livestock
3. Date or approximate date of earliest beneficial use; and how continuous the use has been since August 1958 and continuous thereafter.
4. The amount of groundwater claimed (in miner's inches or gallons per minute). 10 miners inches
5. If used for irrigation, give the acreage and description of the lands to which water has been applied and name of the owner thereof

6. The means of withdrawing such water from the ground and the location of each well or other means of withdrawal. Concrete dam and stock tank.
7. The date of commencement and completion of the construction of the well, wells, or other works for withdrawal of groundwater Dam and tank were built in 1958.
8. The depth of water table. Ground level
9. So far as it may be available, the type, size and depth of each well or the general specifications of any other works for the withdrawal of groundwater. Dam is 15 feet in length and 3 feet high
10. The estimated amount of groundwater withdrawn each year. See #4 above
11. The log of formations encountered in the drilling of each well if available

12. Such other information of a similar nature as may be useful in carrying out the policy of this act, including reference to book and page of any county record

Signature of Owner

T. M. BurkholderDate October 22, 1963

Three copies to be filed by the owner with the County Clerk and Recorder of the county in which the well is located.

Please answer all questions. If not applicable, so state, otherwise the form will be returned.

Original to the County Clerk and Recorder; duplicate to the State Engineer; Triplicate to the Montana Bureau of Mines and Geology, and Quadruplicate for the Appropriator.

6664

81774

STATE OF MONTANA, } ss.
County of Sweet Grass.
Filed this 24 day
of October A. D. 1963
at 8:08 o'clock A M.
Aune Haem
County Clerk.
By _____ Deputy.

T. 2 S. R. 15 E.

County. Sweet Grass

RECEIVED
OCT 28 1963

OCT 28 1963

STATE ENGINEER

Indicate point of appropriation
and place of use, if possible.
Each small square represents 10
acres.

- Signature of Owner.....*W. J. Ashbrocker*

Date October 22, 1961

Please answer all questions. If not applicable, so state, otherwise the form will be returned.

6665

S

ED

NEER

follows:

now con-

1

gallons

the lands
thereof

and the

for with-

any other

including

963

the well is

Bureau

6665

81775

STATE OF MONTANA, }
County of Sweet Grass. } ss.
Filed this 24 day
of October A. D. 19 63
at 8:10 o'clock A. M.
Aime Ham
County Clerk.
By _____ Deputy.

File No. 81772

DUPLICATE

T. 2 S. R. 15 E.

County Sweet Grass

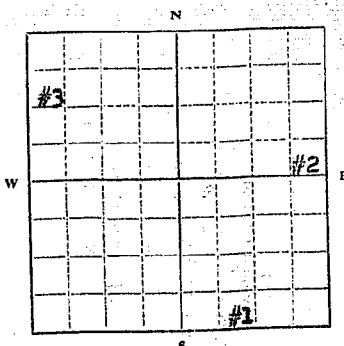
STATE OF MONTANA
ADMINISTRATOR OF GROUNDWATER CODE
OFFICE OF STATE ENGINEER

RECEIVED
OCT 28 1963

Declaration of Vested Groundwater Rights STATE ENGINEER

(Under Chapter 237, Montana Session Laws, 1961)

1. T. M. BURKHOLDER of Big Timber
(Name of Appropriator) (Address) (Town)
County of Sweet Grass State of Montana
have appropriated groundwater according to the Montana laws in effect prior to January 1, 1962, as follows:

SE $\frac{1}{4}$ Sec. 10 T2 S15 E

Indicate point of appropriation
and place of use, if possible.
Each small square represents 10
acres.

#2 is a spring in NE $\frac{1}{4}$ of
said Sec. 10; #3 is spring
in NW $\frac{1}{4}$

2. The beneficial use on which the claim is based.....
on watering of livestock

3. Date or approximate date of earliest beneficial use; and how con-
tinuous the use has been since 1958 and
continuous thereafter.

4. The amount of groundwater claimed (in miner's inches or gallons
per minute) No. 1 10 gals. per minute; No. 2 8
miners inches; No. 3 7 miners inches.

5. If used for irrigation, give the acreage and description of the lands
to which water has been applied and name of the owner thereof
none

6. The means of withdrawing such water from the ground and the
location of each well or other means of withdrawal.....
No. 1 is a well and a gas motor is used on
a Jensen pump.

7. The date of commencement and completion of the construction of the well, wells, or other works for with-
drawal of groundwater 1958

8. The depth of water table 26 feet from surface in No. 1 which is a well.

9. So far as it may be available, the type, size and depth of each well or the general specifications of any other
works for the withdrawal of groundwater. No. 1 is a 6 inch drilled well which
is 66 feet deep.

10. The estimated amount of groundwater withdrawn each year. See #4 above

11. The log of formations encountered in the drilling of each well if available.....
Well log has been filed.

12. Such other information of a similar nature as may be useful in carrying out the policy of this act, including
reference to book and page of any county record.....

Signature of Owner

T. M. Burkholder
Date October 22, 1963

Three copies to be filed by the owner with the County Clerk and Recorder of the county in which the well is
located.

Please answer all questions. If not applicable, so state, otherwise the form will be returned.

Original to the County Clerk and Recorder; duplicate to the State Engineer; Triplicate to the Montana Bureau
of Mines and Geology, and Quadruplicate for the Appropriator.

6-6-63

81772

STATE OF MONTANA }
County of Sweet Grass }

Filed this 24 day

of October A. D. 1963

at 8:05 o'clock A. M.

Arne Haem

Clerk

By _____

Deputy

JW 3

File No. 55134A

DUPLICATE

STATE WATER CONSERVATION BOARD
Helena, Montana—42345

JAN 8 1966

T. 2 S R. 15 E

County Sweet Grass

B.P.O. _____
E. _____
C. STATE OF MONTANA

ADMINISTRATOR OF GROUNDWATER CODE
OFFICE OF STATE ENGINEER

Notice of Completion of Groundwater Appropriation Without Well

Developed After January 1, 1962

(Under Chapter 237 Montana Session Laws, 1961)

Date of Appropriation of Groundwater Dec 31 1965

Owner Tops Stadel Address Big Timber Mont

Contractor (if any) _____

Address of Contractor _____

Date Started #1 1955

Date Completed _____

1) Describe means of obtaining groundwater (as by sub-irrigation, developed spring, drains, etc.) Gravity

2) Means of withdrawing water (gravity, pump, canal, etc.) Gravity

3) Depth of water table _____

4) Use of the water Stockwater

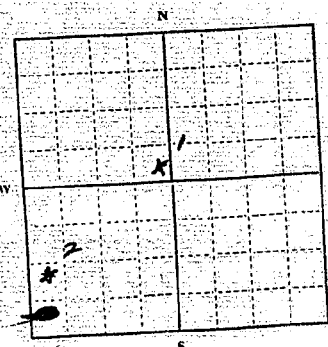
5) Amount of groundwater claimed (in miner's inches, or gallons per minute) #1 5920 per min
#2 10

6) If used for irrigation, give number of acres and description of land _____

7) Estimate amount of water used each year _____

Signature of Owner Tops Stadel

Date Dec 31 1965



Indicate point of appropriation and place of use, if possible.

#1 SE 1/4 NW 1/4

#2 SW 1/4 SE 1/4

This form to be prepared by contractor (if any), otherwise by the owner.

Three copies of this notice are to be filed with the County Clerk and Recorder of the county in which the works are located.

Please answer all questions. If not applicable, so state, otherwise the form will be returned.

46420

85134 A.

Top Strobel

STATE OF MONTANA } ss
County of Sweet Grass. }
Filed this 31 day
of Dec A.D. 1965
at 1020 o'clock P.M.
Aimee Haem
Deputy

File No. 85135

T. 28 R. 15E

DUPLICATE

County, Sweet Grass

STATE OF MONTANA
ADMINISTRATOR OF GROUNDWATER CODE
OFFICE OF STATE ENGINEER

Notice of Completion of Groundwater Appropriation
Without Well

Developed After January 1, 1962

(Under Chapter 237 Montana Session Laws, 1961)

Date of Appropriation of Groundwater Dec 31 1965

Owner Tapo Stahel Address Big Timber, Mont

Contractor (if any).....

Address of Contractor.....

Date Started #2 1960 Date Completed same

1) Describe means of obtaining groundwater (as by sub-irrigation, developed spring, drains, etc.).....

#1
#2 1960
#

2) Means of withdrawing water (by pump, canal, etc.).....

Gravity

3) Depth of water table.....

4) Use of the water stock water

5) Amount of groundwater claimed (in miner's inches, or gallons per minute).....

#2 30 gal per min
#1 & #3 10 gal

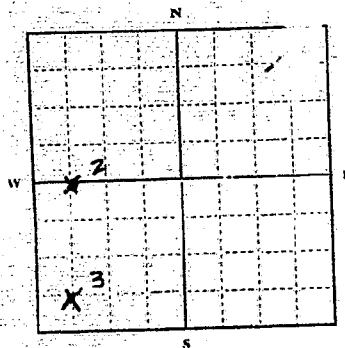
6) If used for irrigation, give number of acres and description of land.....

7) Estimate amount of water used each year.....

used year around

Signature of Owner Tapo Stahel

Date Dec 31 1965



1/4 Sec. 12 T. 28 R. 15E
Indicate point of appropriation and place of use, if possible.

#1 NE 1/4 NE 1/4

#2 NW 1/4 NW 1/4

#3 SW 1/4 SW 1/4

This form to be prepared by contractor (if any), otherwise by the owner.

Three copies of this notice are to be filed with the County Clerk and Recorder of the county in which the works are located.

Please answer all questions. If not applicable, so state, otherwise the form will be returned.

16419

Tope Strabel
85135

STATE OF MONTANA, } ss.
County of Sweet Grass.

Filed this 31 day
of Dec A. D. 1965
at 1022 o'clock A. M.
Alvin Haum
County Clerk
By _____ Deputy

File No. 82344

T. 2 R. 15E

DUPLICATE

County Sweet Grass

STATE OF MONTANA
ADMINISTRATOR OF GROUNDWATER CODE
OFFICE OF STATE ENGINEER

RECEIVED
JAN 2 1964

Notice of Completion of Groundwater Appropriation Without Well

(Under Chapter 237 Montana Session Laws, 1961)

Date of Appropriation of Groundwater 1940

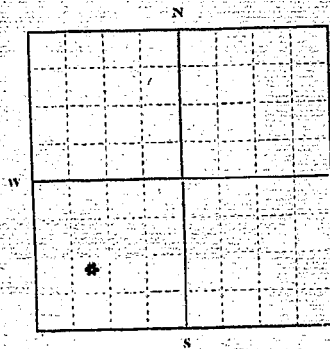
Owner Herbert C. Bue Address Reed Point, Montana

Contractor (if any) -

Address of Contractor -

Date Started 1943 Date Completed 1948

Describe means of obtaining groundwater without a well "as by sub-irrigation and other natural processes". Include depth to water when applicable. This spring is protected by a log crib.



SW $\frac{1}{4}$ Sec. 13 T. 28 R. 15E

Indicate point of appropriation and place of use, if possible.

Quantity of water developed and used with explanation of method used to measure or estimate such amount. If use is intermittent

estimate approximate lengths of periods of use This spring

has gone dry but it would average about

5 minutes inches of flow.

Signature of Owner Herbert C. Bue

Date Dec. 27, 1963

This form to be prepared by contractor (if any), otherwise by the owner.

Three copies of this notice are to be filed with the County Clerk and Recorder of the county in which the works are located.

Please answer all questions. If not applicable, so state, otherwise the form will be returned.

Original to the County Clerk and Recorder; duplicate to the State Engineer; Triplicate to the Montana Bureau of Mines and Geology and Quadruplicate for the Appropriator.

82344

STATE OF MONTANA } ss.
County of Sweet Grass }
Filed this 30 day
of Nov A.D. 19 63
at 9 25 o'clock A M.
Orin Hain
County Clerk
By _____ Deputy

File No. 82343T. 2 S. R. 15 E.

DUPLICATE

County Sweet Grass

STATE OF MONTANA
ADMINISTRATOR OF GROUNDWATER CODE
OFFICE OF STATE ENGINEER

JAN 2 1964

STATE ENGINEER
**Notice of Completion of Groundwater Appropriation
Without Well**

(Under Chapter 237 Montana Session Laws, 1961)

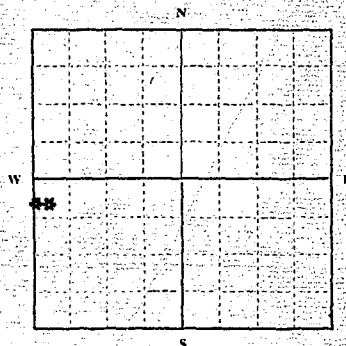
Date of Appropriation of Groundwater 1940Owner Herbert C. Bus Address Read Point, Montana

Contractor (if any) _____

Address of Contractor _____

Date Started 1940 Date Completed 1948

Describe means of obtaining groundwater without a well "as by sub-irrigation and other natural processes". Include depth to water when applicable. Two springs only 20 feet apart. Both have pipes and troughs

SW $\frac{1}{4}$ Sec. 14 T2S R. 15E

Indicate point of appropriation and place of use, if possible.

Quantity of water developed and used with explanation of method used to measure or estimate such amount. If use is intermittent

estimate approximate lengths of periods of use Both springs flow the year around and probably flow from 6 to 8 Miner's inches.

Signature of Owner Herbert C. BusDate Dec. 27, 1963

This form to be prepared by contractor (if any), otherwise by the owner.

Three copies of this notice are to be filed with the County Clerk and Recorder of the county in which the works are located.

Please answer all questions. If not applicable, so state, otherwise the form will be returned.

Original to the County Clerk and Recorder; duplicate to the State Engineer; Triplicate to the Montana Bureau of Mines and Geology and Quadruplicate for the Appropriator.

18198

82343

STATE OF MONTANA }
County of Sweet Grass } ss

Filed this 30 day

of Dec A. D. 1963

at 9 20 o'clock A.M.

Archie H. Hume
County Clerk

By Deputy

File No. 25136

STATE WATER COMMISSION BOARD

T. 2 S R. 15 E

DUPLICATE

County Sweet Grass

STATE OF MONTANA
ADMINISTRATOR OF GROUNDWATER CODE
OFFICE OF STATE ENGINEER

Notice of Completion of Groundwater Appropriation Without Well

Developed After January 1, 1962

(Under Chapter 237 Montana Session Laws, 1961)

Date of Appropriation of Groundwater Dec 31, 1965

Owner Topi Strobel Address Big Timber, Mont

Contractor (if any) _____

Address of Contractor _____

Date Started 1961 Date Completed 1961

1) Describe means of obtaining groundwater (as by sub-irrigation, developed spring, drains, etc.)

Gravity

2) Means of withdrawing water (gravity, pump, canal, etc.)

Gravity

3) Depth of water table _____

4) Use of the water Stockwater

5) Amount of groundwater claimed (in miner's inches, or gallons per minute) 20 gal per minute


6) If used for irrigation, give number of acres and description of land _____

7) Estimate amount of water used each year _____

used year around

Signature of Owner Topi Strobel

Date Dec 31, 1965



SW 1/4 SW 1/4 Sec. 14 T. 28 R. 15 E

Indicate point of appropriation and place of use, if possible.

This form to be prepared by contractor (if any), otherwise by the owner.

Three copies of this notice are to be filed with the County Clerk and Recorder of the county in which the works are located.

Please answer all questions. If not applicable, so state, otherwise the form will be returned.

46418

Tope Strabel
85136

STATE OF MONTANA, }
County of Sweet Grass. } ss.

Filed this 31 day
of dec A. D. 1965
at 10²⁴ o'clock PM
Arne Haem
County Clerk.

By _____
Deputy.

File No. 81773

T. 2 S. R. 15 E.

DUPLICATE

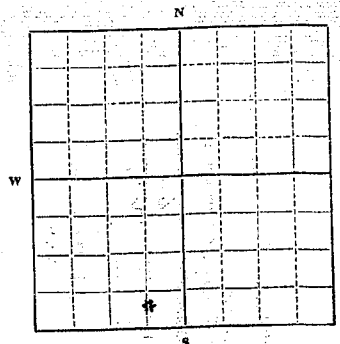
County Sweet Grass

STATE OF MONTANA
ADMINISTRATOR OF GROUNDWATER CODE
OFFICE OF STATE ENGINEER

Declaration of Vested Groundwater Rights **RECEIVED**
OCT 28 1963
(Under Chapter 237, Montana Session Laws, 1961)

STATE ENGINEER

1. T. M. BURKHOLDER, of Big Timber
(Name of Appropriator) (Address) (Town)
County of Sweet Grass State of Montana
have appropriated groundwater according to the Montana laws in effect prior to January 1, 1962, as follows:



SW 1/4 Sec. 15 T. 2 S. R. 15 E.

Indicate point of appropriation
and place of use, if possible.
Each small square represents 10
acres.

2. The beneficial use on which the claim is based
on watering of livestock
3. Date or approximate date of earliest beneficial use; and how con-
tinuous the use has been since 1958 and
continuous thereafter.
4. The amount of groundwater claimed (in miner's inches or gallons
per minute) 5 miners inches
5. If used for irrigation, give the acreage and description of the lands
to which water has been applied and name of the owner thereof
- -
6. The means of withdrawing such water from the ground and the
location of each well or other means of withdrawal
Free flowing spring

7. The date of commencement and completion of the construction of the well, wells, or other works for with-
drawal of groundwater. Box and pipe were installed in 1959.
8. The depth of water table. ground level
9. So far as it may be available, the type, size and depth of each well or the general specifications of any other
works for the withdrawal of groundwater. Pipe is 12 inches and other water
flows free
10. The estimated amount of groundwater withdrawn each year. See #4 above.
11. The log of formations encountered in the drilling of each well if available.
12. Such other information of a similar nature as may be useful in carrying out the policy of this act, including
reference to book and page of any county record.

Signature of Owner

T. M. BurkholderDate October 22, 1963

Three copies to be filed by the owner with the County Clerk and Recorder of the county in which the well is
located.

Please answer all questions. If not applicable, so state, otherwise the form will be returned.

Original to the County Clerk and Recorder; duplicate to the State Engineer; Triplicate to the Montana Bureau
of Mines and Geology, and Quadruplicate for the Appropriator.

66-3.

VED
1963
ENGINEER

follows:

how con-

or gallons

the lands
er thereof

d and the

for with-

f any other

t, including

1963

the well is

tana Bureau

666.3.

81773

STATE OF MONTANA, }
County of Sweet Grass. } ss.
Filed this 24 day
of October A. D. 1963
at 8:07 o'clock A M.
Arne Haugen
County Clerk.
By _____ Deputy.

File No. 85137

STATE WATER CONSERVATION BOARD

T. 2d R 15E

DUPLICATE

JAN 8 1966

County Sweet Grass

STATE OF MONTANA

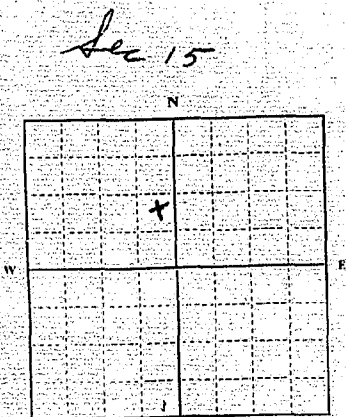
ADMINISTRATOR OF GROUNDWATER CODE

OFFICE OF STATE ENGINEER

Notice of Completion of Groundwater Appropriation Without Well

Developed After January 1, 1962

(Under Chapter 237 Montana Session Laws, 1961)



SE 1/4 NW 1/4 Sec. 15 T2 R15E

Indicate point of appropriation
and place of use, if possible.

Date of Appropriation of Groundwater Dec 31 1965

Owner Topo Stroh Address Big Timber, Mont

Contractor (if any).....

Address of Contractor.....

Date Started 1961 Date Completed 1961

1) Describe means of obtaining groundwater (as by sub-irrigation,
developed spring, drains, etc.) Gravity

2) Means of withdrawing water (gravity, pump, canal, etc.).....

3) Depth of water table.....

4) Use of the water Sub-irrigation

5) Amount of groundwater claimed (in miner's inches, or gallons
per minute) 3.0 gal per minute

6) If used for irrigation, give number of acres and description of
land.....

7) Estimate amount of water used each year.....

used year around
Signature of Owner Topo Stroh

Date Dec 31 1965

This form to be prepared by contractor (if any), otherwise by the owner.

Three copies of this notice are to be filed with the County Clerk and Recorder of the county in which the
works are located.

Please answer all questions. If not applicable, so state, otherwise the form will be returned.

40417

Tope Strickel
85737

STATE OF MONTANA, } ss.
County of Sweet Grass.

Filed this 31 day
of Dec A. D. 1965
at 10:24 o'clock A.M.
Arno Haas
County Clerk.

By _____
Deputy

File No. 82572T 2 S R 155

DUPLICATE

County Sweet Grass

STATE OF MONTANA
ADMINISTRATOR OF GROUNDWATER CODE
OFFICE OF STATE ENGINEER

JAN 22 1964

Notice of Completion of Groundwater Appropriation
Without Well

(Under Chapter 237 Montana Session Laws, 1961)

Date of Appropriation of Groundwater 12/28/63Owner Clyde Bainter Address Grey Cliff Mont


Contractor (if any) _____

Address of Contractor _____

Date Started _____ Date Completed _____

Describe means of obtaining groundwater without a well "as by sub-irrigation and other natural processes". Include depth to water when applicable. Spring is developedwith a ~~small~~ barrel set over the water
flow for collection of water then piped
to water tank.

Quantity of water developed and used with explanation of method used to measure or estimate such amount. If use is intermittent

estimate approximate lengths of periods of use Spring is
used for 6 months flowing 8 g.p.m.
Spring will water 100 head of cows.2E 1/4 Sec 18 T2S R15S

Indicate point of appropriation and place of use, if possible.

Signature of Owner Clyde BainterDate Dec 28 1963

This form to be prepared by contractor (if any), otherwise by the owner.

Three copies of this notice are to be filed with the County Clerk and Recorder of the county in which the works are located.

Please answer all questions. If not applicable, so state, otherwise the form will be returned.

Original to the County Clerk and Recorder; duplicate to the State Engineer; Triplicate to the Montana Bureau of Mines and Geology and Quadruplicate for the Appropriator.

82572

STATE OF MONTANA } ss.
County of Sweet Grass }

Filed this 20 day

of Jan A.D. 1964

at 7 10 o'clock P.

Archie Haarn
County Clerk.

By _____ Deputy.

RECEIVED
JAN 20 1964
COUNTY CLERK
SWEET GRASS, MONTANA

File No. 92573T. 22 R. 15E

DUPLICATE

County San Juan

STATE OF MONTANA
ADMINISTRATOR OF GROUNDWATER CODE
OFFICE OF STATE ENGINEER

R

JAN 22 1964

Notice of Completion of Groundwater Appropriation
Without Well

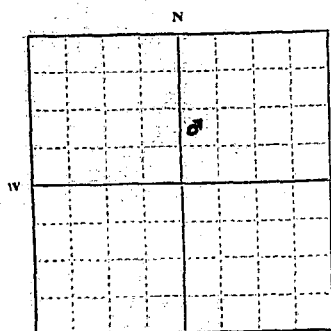
(Under Chapter 237 Montana Session Laws, 1961)

Date of Appropriation of Groundwater 12/28/63Owner Clyde Brainer Address Grey Cliff, Mont

Contractor (if any) _____

Address of Contractor _____

Date Started _____ Date Completed _____



NW 1/4 NE Sec 19 T. 22 R. 15E

Indicate point of appropriation
and place of use, if possible.Describe means of obtaining groundwater without a well "as by sub-irrigation and other natural processes". Include depth to water when applicable. Spring is developed withrock laid in a dug out area for collection
of water. The collection area is covered
with a shed. Water is piped from collection
area to stock tank

Quantity of water developed and used with explanation of method used to measure or estimate such amount. If use is intermittent

estimate approximate lengths of periods of use. This spring
is used for cabin and stock water
staying open year around flowing 6 g.p.m
and 200,000 gal is used.Signature of Owner Clyde BrainerDate Dec 28 1963

This form to be prepared by contractor (if any), otherwise by the owner.

Three copies of this notice are to be filed with the County Clerk and Recorder of the county in which the works are located.

Please answer all questions. If not applicable, so state, otherwise the form will be returned.

Original to the County Clerk and Recorder; duplicate to the State Engineer; Triplicate to the Montana Bureau of Mines and Geology and Quadruplicate for the Appropriator.

82573

STATE OF MONTANA, }
County of Sweet Grass. }

Filed this 20 day
of Jan A. D. 1964
at 710 O'clock P. M.
Arne Haum
Clerk.
By _____
Deputy.

FILED
JAN 20 1964
SWEET GRASS COUNTY
MONTANA

File No. 2338T. 2 S R. 15 E

DUPLICATE

County Sweet Grass

STATE OF MONTANA
ADMINISTRATOR OF GROUNDWATER CODE
OFFICE OF STATE ENGINEER

RECEIVED
JAN 2 1964

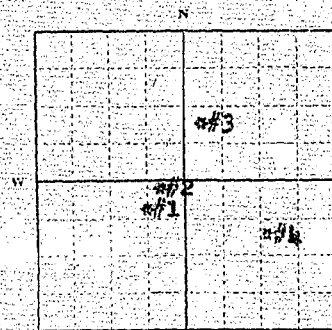
STATE ENGINEER

Notice of Completion of Groundwater Appropriation
Without Well

(Under Chapter 237 Montana Session Laws, 1961)

Date of Appropriation of Groundwater 1943Owner Herbert C. Bue Address Reed Point, MontanaContractor (if any) -Address of Contractor -Date Started 1943 Date Completed 1959

Describe means of obtaining groundwater without a well "as by sub-irrigation and other natural processes". Include depth to water when applicable. #1, #2 & #4 have pipes and troughs. #3 Cement dam



Section 23 T2S R15E

Indicate point of appropriation and place of use, if possible.

Quantity of water developed and used with explanation of method used to measure or estimate such amount. If use is intermittent

estimate approximate lengths of periods of use. All springs

flow the year around and flow approximately

five minor's inches

Signature of Owner Herbert C. BueDate December 27, 1963

This form to be prepared by contractor (if any), otherwise by the owner.

Three copies of this notice are to be filed with the County Clerk and Recorder of the county in which the works are located.

Please answer all questions. If not applicable, so state, otherwise the form will be returned.

Original to the County Clerk and Recorder; duplicate to the State Engineer; Triplicate to the Montana Bureau of Mines and Geology and Quadruplicate for the Appropriator.

3

ana

he

na

18 193

82338

STATE OF MONTANA }
County of Sweet Grass } ss
Filed this 30 day
of Dec A D 19 63
at 825 O R A M
Arne Haem
Clerk
By Deputy

GW 3

File No. 81940T. 2S R. 15E

DUPLICATE

County Sweet Grass

STATE OF MONTANA
ADMINISTRATOR OF GROUNDWATER CODE
OFFICE OF STATE ENGINEER

RECEIVED
DEC 2 1963

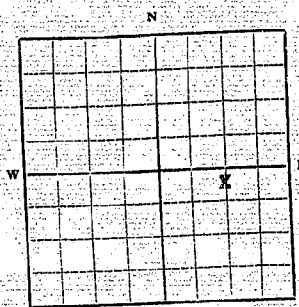
STATE ENGINEER
Notice of Completion of Groundwater Appropriation Without Well

(Under Chapter 237 Montana Session Laws, 1961)

Date of Appropriation of Groundwater April 1952
Owner Melvin and Maxine Fleming Address Red Point, Montana
Contractor (if any) _____
Address of Contractor _____

Date Started April 1952 Date Completed April 1952

Describe means of obtaining groundwater without a well "as by sub-irrigation and other natural processes". Include depth to water when applicable. Spring and installation electric pump for domestic use.



SE 1/4 Sec. 25 T. 2S R. 15E

Indicate point of appropriation and place of use, if possible.

Quantity of water developed and used with explanation of method used to measure or estimate such amount. If use is intermittent estimate approximate lengths of periods of use _____
5 gallons per minute
Constant use.

Signature of Owner Melvin Fleming

Date November 29, 1963

This form to be prepared by contractor (if any), otherwise by the owner.

Three copies of this notice are to be filed with the County Clerk and Recorder of the county in which the works are located.

Please answer all questions. If not applicable, so state, otherwise the form will be returned.

Original to the County Clerk and Recorder; duplicate to the State Engineer; Triplicate to the Montana Bureau of Mines and Geology and Quadruplicate for the Appropriator.

7633

81940

STATE OF MONTANA, }
County of Sweet Grass } ss.
Filed this 29 day
of Nov A. D. 1963
at 10:15 o'clock A M.
Arne Haum
County Clerk.
By _____ Deputy.

GW

Approved Stock Form—State Publishing Co., Helena, Montana—41338

File No. 81695T. 2S R. 15E

DUPLICATE

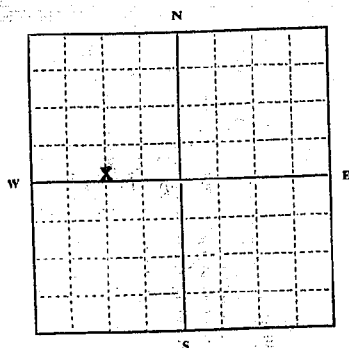
County Sweet Grass

STATE OF MONTANA
ADMINISTRATOR OF GROUNDWATER CODE
OFFICE OF STATE ENGINEER

RECEIVED
OCT 14 1963

Declaration of Vested Groundwater Rights STATE ENGINEER
(Under Chapter 237, Montana Session Laws, 1961)

1. U. S. Forest Service, of Big Timber
(Name of Appropriator) (Address) (Town)
County of Sweet Grass State of Montana
have appropriated groundwater according to the Montana laws in effect prior to January 1, 1962, as follows:



NW 1/4 Sec. 25 T. 2S R. 15E

Indicate point of appropriation
and place of use, if possible.
Each small square represents 10
acres.

2. The beneficial use on which the claim is based domestic.
3. Date or approximate date of earliest beneficial use; and how continuous the use has been 1954- continuous.
4. The amount of groundwater claimed (in miner's inches or gallons per minute) 10 gal. per minute.
5. If used for irrigation, give the acreage and description of the lands to which water has been applied and name of the owner thereof Not applicable.
6. The means of withdrawing such water from the ground and the location of each well or other means of withdrawal Spring box and pipe to West Bridger Guard Cabin.
7. The date of commencement and completion of the construction of the well, wells, or other works for withdrawal of groundwater 1954.
8. The depth of water table Surface spring.
9. So far as it may be available, the type, size and depth of each well or the general specifications of any other works for the withdrawal of groundwater A collection box placed in spring and 1-1/2" pipe installed from box to West Bridger Guard Cabin.
10. The estimated amount of groundwater withdrawn each year Not applicable.
11. The log of formations encountered in the drilling of each well if available Not applicable.
12. Such other information of a similar nature as may be useful in carrying out the policy of this act, including reference to book and page of any county record Not applicable.

U. S. Forest Service
By: [Signature]
District Ranger
Date Oct 1, 1963

Three copies to be filed by the owner with the County Clerk and Recorder of the county in which the well is located.

Please answer all questions. If not applicable, so state, otherwise the form will be returned.

Original to the County Clerk and Recorder; duplicate to the State Engineer; Triplicate to the Montana Bureau of Mines and Geology, and Quadruplicate for the Appropriator.

6366

D

ER

ing

l is

reau

366

81695

STATE OF MONTANA, }
County of Sweet Grass. } ss.

Filed this 4 day
of Oct A. D. 19 63
at 4:24 o'clock P. M.
Arne Haem
County Clerk.
By _____ Deputy.

GW

Approved Stock Form—State Publishing Co., Helena, Montana—41338

File No. 81694T. 2S R. 15E

DUPLICATE

County Sweet Grass

STATE OF MONTANA
ADMINISTRATOR OF GROUNDWATER CODE
OFFICE OF STATE ENGINEER

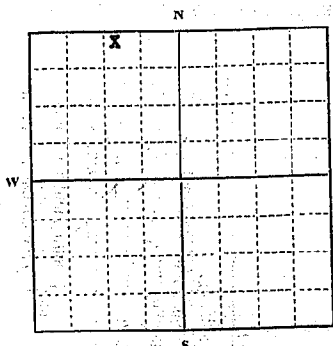
RECEIVED
OCT 14 1963

Declaration of Vested Groundwater Rights

(Under Chapter 237, Montana Session Laws, 1961)

STATE ENGINEER

1. U. S. Forest Service, of Big Timber
(Name of Appropriator) (Address) (Town)
County of Sweet Grass State of Montana
have appropriated groundwater according to the Montana laws in effect prior to January 1, 1962, as follows:



NW 1/4 Sec. 27 T. 2S R. 15E

Indicate point of appropriation
and place of use, if possible.
Each small square represents 10
acres.

2. The beneficial use on which the claim is based Stock Watering

3. Date or approximate date of earliest beneficial use; and how continuous the use has been 1934 - continuous

4. The amount of groundwater claimed (in miner's inches or gallons per minute) 10 gal. per minute

5. If used for irrigation, give the acreage and description of the lands to which water has been applied and name of the owner thereof
Not applicable

6. The means of withdrawing such water from the ground and the location of each well or other means of withdrawal
Spring box and pipe to trough

7. The date of commencement and completion of the construction of the well, wells, or other works for withdrawal of groundwater 1934

8. The depth of water table Surface spring

9. So far as it may be available, the type, size and depth of each well or the general specifications of any other works for the withdrawal of groundwater A collection box placed in spring and 1-1/2" pipe installed from box to water trough

10. The estimated amount of groundwater withdrawn each year Not applicable

11. The log of formations encountered in the drilling of each well if available Not applicable

12. Such other information of a similar nature as may be useful in carrying out the policy of this act, including reference to book and page of any county record Not applicable

Signature of Owner By: U. S. Forest Service
District Ranger
Date Oct 1, 1963

Three copies to be filed by the owner with the County Clerk and Recorder of the county in which the well is located.

Please answer all questions. If not applicable, so state, otherwise the form will be returned.

Original to the County Clerk and Recorder; duplicate to the State Engineer; Triplicate to the Montana Bureau of Mines and Geology, and Quadruplicate for the Appropriator.

6365