

290965

FILED

DEC 31 1963

9 o'clock  
Office of County Clerk  
Teton County, Montana

G. E. MONK

Rae McDonald  
200

Fee

31

File No. ....

T. 24 N. R. 4 W

DUPLICATE

County .....

STATE OF MONTANA  
ADMINISTRATOR OF GROUNDWATER CODE  
OFFICE OF STATE ENGINEER

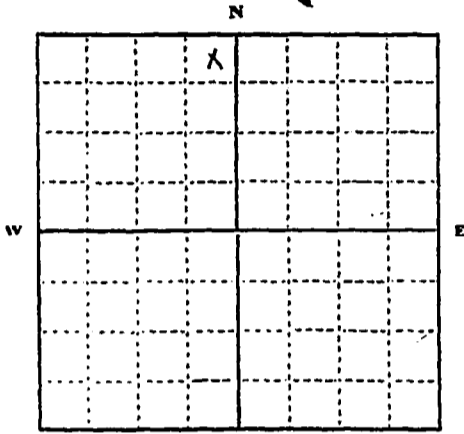
RECEIVED  
JAN 10 1964

Declaration of Vested Groundwater Rights

(Under Chapter 237, Montana Session Laws, 1961)

1. Ralph L. Hickman of Choteau  
(Name of Appropriator) (Address) (Town)

County of Teton State of Mont  
have appropriated groundwater according to the Montana laws in effect prior to January 1, 1962, as follows:



NE 1/4, NW 1/4, Sec 31, T. 24 N. R. 4 W

Indicate point of appropriation and place of use, if possible. Each small square represents 10 acres.

2. The beneficial use on which the claim is based. use for home and water for stock

3. Date or approximate date of earliest beneficial use; and how continuous the use has been. May 1944 - continuous

4. The amount of groundwater claimed (in miner's inches or gallons per minute). 54 gals.

5. If used for irrigation, give the acreage and description of the lands to which water has been applied and name of the owner thereof. none - Ralph Hickman and Margaret Hickman

6. The means of withdrawing such water from the ground and the location of each well or other means of withdrawal. Electric Pump

7. The date of commencement and completion of the construction of the well, wells, or other works for withdrawal of groundwater. May 1944 - May 1944

8. The depth of water table. 21 feet

9. So far as it may be available, the type, size and depth of each well or the general specifications of any other works for the withdrawal of groundwater. 2 inch driven well - 21 feet deep

10. The estimated amount of groundwater withdrawn each year. 400,000 gallons

11. The log of formations encountered in the drilling of each well if available. Well is driven to second vein

12. Such other information of a similar nature as may be useful in carrying out the policy of this act, including reference to book and page of any county record. none available

Margaret B. Hickman  
Signature of Owner Ralph L. Hickman  
Date Dec 30, 1963

Three copies to be filed by the owner with the County Clerk and Recorder of the county in which the well is located.

Please answer all questions. If not applicable, so state, otherwise the form will be returned.

Original to the County Clerk and Recorder; Duplicate to the State Engineer; Triplicate to the Montana Bureau of Mines and Geology, and Quadruplicate for the Appropriator.

30704

290941

FILED

DEC 30 1963

At 7 o'clock P.M.

Office of County Clerk  
Teton County, Montana

G. E. MONKMAN  
County Clerk

Rae McDonald  
Deputy

2 of 2

T. 24 R. 4 W

County Teton

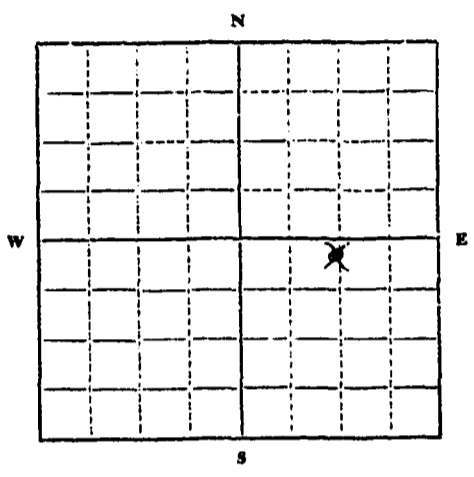
TER CODE  
SER

RECEIVED  
OCT 9 1963  
STATE ENGINEER

Water Rights  
Laws, 1961)

816 Choteau  
(Town)

Name of Appropriator \_\_\_\_\_  
County of Teton State of MONTANA  
have appropriated groundwater according to the Montana laws in effect prior to January 1, 1962, as follows:



7E4 SE 1/4 Sec. 21 T. 24 R. 4

Indicate point of appropriation and place of use, if possible. Each small square represents 10 acres.

2. The beneficial use on which the claim is based. House  
gardens, lawns & cattle

3. Date or approximate date of earliest beneficial use; and how continuous the use has been. 1939 & on

4. The amount of groundwater claimed (in miner's inches or gallons per minute). Undetermined

5. If used for irrigation, give the acreage and description of the lands to which water has been applied and name of the owner thereof. None

6. The means of withdrawing such water from the ground and the location of each well or other means of withdrawal. Pump

7. The date of commencement and completion of the construction of the well, wells, or other works for withdrawal of groundwater. 1939

8. The depth of water table. 20 ft.

9. So far as it may be available, the type, size and depth of each well or the general specifications of any other works for the withdrawal of groundwater. 1/2 in pipe 22 ft. long

10. The estimated amount of groundwater withdrawn each year. 120,000 gal.

11. The log of formations encountered in the drilling of each well if available. driven pipe

12. Such other information of a similar nature as may be useful in carrying out the policy of this act, including reference to book and page of any county record. None

Signature of Owner John M. Johnson  
Date 10-5-62

Three copies to be filed by the owner with the County Clerk and Recorder of the county in which the well is located.

Please answer all questions. If not applicable, so state. otherwise the form will be returned.

Original to the County Clerk and Recorder; duplicate to the State Engineer; Triplicate to the Montana Bureau of Mines and Geology, and Quadruplicate for the Appropriator.

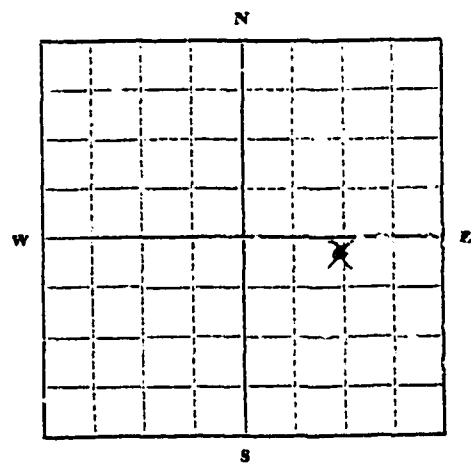
6211

STATE OF MONTANA  
ADMINISTRATOR OF GROUNDWATER CODE  
OFFICE OF STATE ENGINEER

RECEIVED  
OCT 9 1963  
STATE ENGINEER

Declaration of Vested Groundwater Rights  
(Under Chapter 237, Montana Session Laws, 1961)

1. John M. Johnson (Name of Appropriator), of Box 816 Chateau (Address) (Town)  
County of TETON State of MONTANA  
have appropriated groundwater according to the Montana laws in effect prior to January 1, 1962, as follows:



NE 1/4 Sec. 21 T. 24 R. 4

Indicate point of appropriation and place of use, if possible. Each small square represents 10 acres.

- 2. The beneficial use on which the claim is based. House, garden, lawn, & cattle
- 3. Date or approximate date of earliest beneficial use; and how continuous the use has been. 1939 & on
- 4. The amount of groundwater claimed (in miner's inches or gallons per minute). undetermined
- 5. If used for irrigation, give the acreage and description of the lands to which water has been applied and name of the owner thereof. None
- 6. The means of withdrawing such water from the ground and the location of each well or other means of withdrawal. pump
- 7. The date of commencement and completion of the construction of the well, wells, or other works for withdrawal of groundwater. 1939
- 8. The depth of water table. 20 ft.
- 9. So far as it may be available, the type, size and depth of each well or the general specifications of any other works for the withdrawal of groundwater. 1 1/2 in. pipe 22 ft. long
- 10. The estimated amount of groundwater withdrawn each year. 120,000 gal.
- 11. The log of formations encountered in the drilling of each well if available. iron pipe
- 12. Such other information of a similar nature as may be useful in carrying out the policy of this act, including reference to book and page of any county record. None

Signature of Owner John M. Johnson  
Date 10-24-62

Three copies to be filed by the owner with the County Clerk and Recorder of the county in which the well is located.

Please answer all questions. If not applicable, so state, otherwise the form will be returned.

Original to the County Clerk and Recorder; duplicate to the State Engineer; Triplicate to the Montana Bureau of Mines and Geology, and Quadruplicate for the Appropriator.

627

289457

FILED

OCT 11 1963

Office of County  
Teton County, Montana

G. E. MONKMAN

County Clerk

*Rae McDonald*

Deputy

Page 24

File No. ....

T. 24 N. R. 4 W

DUPLICATE

County Teton

STATE OF MONTANA  
ADMINISTRATOR OF GROUNDWATER CODE  
OFFICE OF STATE ENGINEER

RECEIVED  
JAN 10 1964

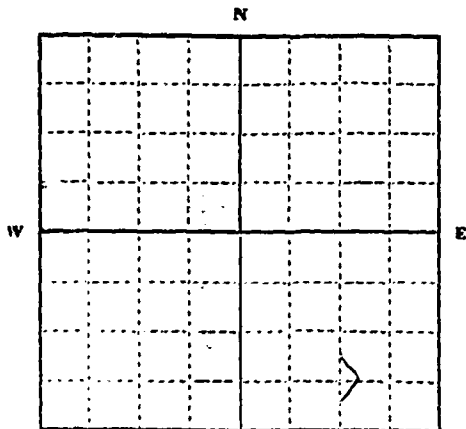
Declaration of Vested Groundwater Rights

(Under Chapter 237, Montana Session Laws, 1961)

1. Walter G. + Emily E. Magee, of Choteau  
(Name of Appropriator) (Address) (Town)

County of Teton State of Montana

have appropriated groundwater according to the Montana laws in effect prior to January 1, 1962, as follows:



SE 1/4 SE 1/4 3.02 Acres  
1/4 Sec. 31 T. 24 N. R. 4 W.

Indicate point of appropriation and place of use, if possible. Each small square represents 10 acres.

2. The beneficial use on which the claim is based for Domestic  
Lawn + Garden use

3. Date or approximate date of earliest beneficial use; and how continu-  
ous the use has been Yearly

4. The amount of groundwater claimed (in miner's inches or gallons  
per minute) 2.0 gals Per minute on lawn + garden  
during season

5. If used for irrigation, give the acreage and description of the lands  
to which water has been applied and name of the owner thereof  
Lawn + Garden  
3.02 Acres in W 1/2 SE 1/4 SE 1/4  
Sec 31 T. 24 N. R. 4 W.

6. The means of withdrawing such water from the ground and the loca-  
tion of each well or other means of withdrawal  
3 - Electric Pumps

7. The date of commencement and completion of the construction of the well, wells, or other works for with-  
drawal of groundwater April - 1948

8. The depth of water table 16 Feet

9. So far as it may be available, the type, size and depth of each well or the general specifications of any other  
works for the withdrawal of groundwater  
Sand points down, One - 12 ft. One - 14 ft - House Point 3.0 ft.

10. The estimated amount of groundwater withdrawn each year 1,000,000

11. The log of formations encountered in the drilling of each well if available ?

12. Such other information of a similar nature as may be useful in carrying out the policy of this act, including  
reference to book and page of any county record

Signature of Owner Walter G. + Emily E. Magee

Date December 17, 1963

Three copies to be filed by the owner with the County Clerk and Recorder of the county in which the well is located.

Please answer all questions. If not applicable, so state, otherwise the form will be returned.

Original to the County Clerk and Recorder; Duplicate to the State Engineer; Triplicate to the Montana Bureau of  
Mines and Geology, and Quadruplicate for the Appropriator.

290480

FILED

DEC 17 1963

10:30 o'clock A.M.  
Office of County Clerk  
Teton County, Montana

G. E. MONKMAN

County Clerk

*Rae McDonald*

*J. C.*

\_\_\_\_\_  
Treas.



File No. ....

T. 24 R. 4 W. 31

DUPLICATE

County TETON

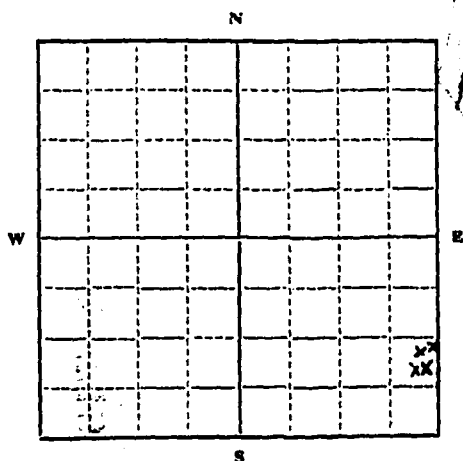
STATE OF MONTANA  
ADMINISTRATOR OF GROUNDWATER CODE  
OFFICE OF STATE ENGINEER

JAN 10 1964

Declaration of Vested Groundwater Rights

(Under Chapter 237, Montana Session Laws, 1961)

1. LAWRENCE S. SWENSON of BOX 331 CHOATEAU  
(Name of Appropriator) (Address) (Town)  
County of TETON State of MONTANA  
have appropriated groundwater according to the Montana laws in effect prior to January 1, 1962, as follows:



SE 1/4 SE Sec. 31, T. 24 R. 4

Indicate point of appropriation and place of use, if possible. Each small square represents 10 acres.

2. The beneficial use on which the claim is based.....

IRRIGATION

3. Date or approximate date of earliest beneficial use; and how continuous the use has been.....

ONE, 1953  
THREE, 1958

4. The amount of groundwater claimed (in miner's inches or gallons per minute).....

35 GAL. PER MIN.

5. If used for irrigation, give the acreage and description of the lands to which water has been applied and name of the owner thereof.....

LAWN, GARDEN, YARD, TREES

6. The means of withdrawing such water from the ground and the location of each well or other means of withdrawal.....

PUMP

7. The date of commencement and completion of the construction of the well, wells, or other works for withdrawal of groundwater.....

SAME AS #3

8. The depth of water table.....

7 FEET

9. So far as it may be available, the type, size and depth of each well or the general specifications of any other works for the withdrawal of groundwater.....

2" 1/4" SAND POINT 21' DEEP  
2" SAND POINT 21' DEEP  
2" SAND POINT 21' DEEP  
2" SAND POINT 21' DEEP

10. The estimated amount of groundwater withdrawn each year.....

7,000,000

11. The log of formations encountered in the drilling of each well if available.....

NOT KNOWN

12. Such other information of a similar nature as may be useful in carrying out the policy of this act, including reference to book and page of any county record.....

Signature of Owner

Lawrence Swenson

Date 12/27/63

Three copies to be filed by the owner with the County Clerk and Recorder of the county in which the well is located.

Please answer all questions. If not applicable, so state, otherwise the form will be returned.

Original to the County Clerk and Recorder; duplicate to the State Engineer; Triplicate to the Montana Bureau of Mines and Geology, and Quadruplicate for the Appropriator.

290749

FILED

DEC 27 1963

Office of County Clerk  
Teton County, Montana

G. E. MONKMAN

County Clerk  
Rae McDaniel  
Deputy

24

32

File No. ....

T 27N R 4W

DUPLICATE

County Teton

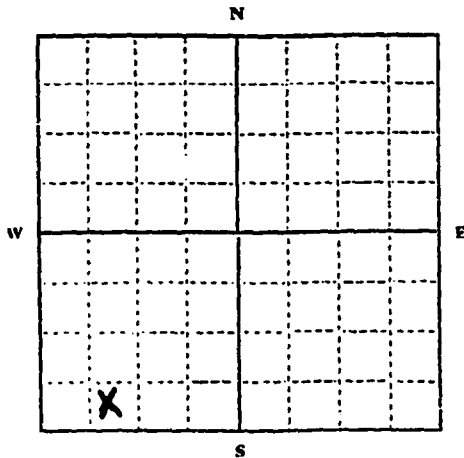
STATE OF MONTANA  
ADMINISTRATOR OF GROUNDWATER CODE  
OFFICE OF STATE ENGINEER

RECEIVED  
JAN 10 1964  
STATE ENGINEER

Declaration of Vested Groundwater Rights

(Under Chapter 237, Montana Session Laws, 1961)

1. Ruth L. Johnson, of Box 164E Coltrane  
(Name of Appropriator) (Address) (Town)  
County of Teton State of Montana  
have appropriated groundwater according to the Montana laws in effect prior to January 1, 1962, as follows:



SW 1/4 Sec. 32 T. 27N. 4W.

Indicate point of appropriation and place of use, if possible. Each small square represents 10 acres.

- 2. The beneficial use on which the claim is based Household and lawn irrigation
- 3. Date or approximate date of earliest beneficial use; and how continuous the use has been 1943 and continuous since then.
- 4. The amount of groundwater claimed (in miner's inches or gallons per minute) 50 gals per minute
- 5. If used for irrigation, give the acreage and description of the lands to which water has been applied and name of the owner thereof lawn irrigation only
- 6. The means of withdrawing such water from the ground and the location of each well or other means of withdrawal Electric pump
- 7. The date of commencement and completion of the construction of the well, wells, or other works for withdrawal of groundwater December 1943
- 8. The depth of water table 12 feet
- 9. So far as it may be available, the type, size and depth of each well or the general specifications of any other works for the withdrawal of groundwater Sand point down 25 feet
- 10. The estimated amount of groundwater withdrawn each year 800,000 gallons
- 11. The log of formations encountered in the drilling of each well if available Not available
- 12. Such other information of a similar nature as may be useful in carrying out the policy of this act, including reference to book and page of any county record.

Signature of Owner Ruth L. Johnson  
Date 12-31-63

Three copies to be filed by the owner with the County Clerk and Recorder of the county in which the well is located.  
Please answer all questions. If not applicable, so state, otherwise the form will be returned.

Original to the County Clerk and Recorder; Duplicate to the State Engineer; Triplicate to the Montana Bureau of Mines and Geology, and Quadruplicate for the Appropriator.

30766


291016

FILED

DEC. 31 1963

At 11:30 o'clock a.m.

Office of County Clerk  
Teton County, Montana

 E. MONKMAN

County Clerk

*Bruce M. Donohue*  
Deputy

Fees *2.00*

File No. ....

T. 24 N. R. 4 W.

DUPLICATE

County Teton

STATE OF MONTANA  
ADMINISTRATOR OF GROUNDWATER CODE  
OFFICE OF STATE ENGINEER

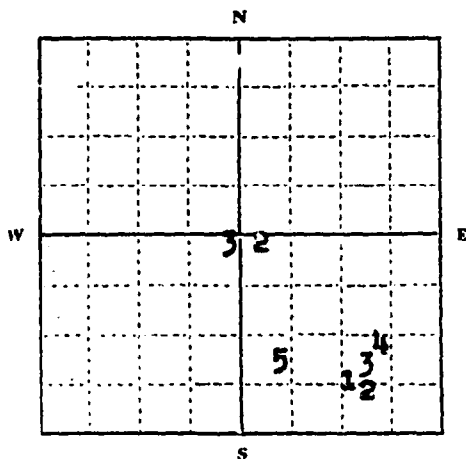
RECEIVED  
DEC 18 1963

Declaration of Vested Groundwater Rights  
(Under Chapter 237, Montana Session Laws, 1961)

Ellen Freeman & Union Bank & Trust Co., Trustees.

1. Helena, Montana, aka FREEMAN RANCH, of Choteau (Address) (Town)

County of Teton State of Montana  
have appropriated groundwater according to the Montana laws in effect prior to January 1, 1962, as follows:



SE 1/4 Sec. 32 T. 24 N. R. 4 W.

Indicate point of appropriation and place of use, if possible. Each small square represents 10 acres.

- 1. Used at point of appropriation.
- 2. Used to west & SE of appropriation.
- 3. Used at point of appropriation.
- 4. Used at point of appropriation.
- 5. Used at point of appropriation.

7. The date of commencement and completion of the construction of the well, wells, or other works for withdrawal of groundwater. 1. 1911 - Completion 1911; 2. 1951 - Completion 1951; 3. Dec. 1955 - completion Dec. 1955; 4. Sept. 26, 1960 - Completion Sept. 26, 1960; 5. 1957 - Completion 1957.

8. The depth of water table 1. 12 ft. - 2. 12 ft. - 3. 12 ft. - 4. 12 ft. - 5. 12 ft.

9. So far as it may be available, the type, size and depth of each well or the general specifications of any other works for the withdrawal of groundwater 1. sandpoint driven 18 ft.; 2. sandpoint driven 18 ft.; 3. sandpoint driven 18 ft.; 4. sandpoint driven 18 ft.; 5. sandpoint driven 18 ft.

10. The estimated amount of groundwater withdrawn each year 1. 70,000 gal.; 2. 500,000 gal.; 3. 36,000 gal.; 4. 270,000 gal.; 5. negligible.

11. The log of formations encountered in the drilling of each well if available. None available for any well.

12. Such other information of a similar nature as may be useful in carrying out the policy of this act, including reference to book and page of any county record. None

FREEMAN RANCH  
UNION BANK & TRUST CO., Trustees

Signature of Owner Ellen Freeman

Date December 10, 1963

Three copies to be filed by the owner with the County Clerk and Recorder of the county in which the well is located.

Please answer all questions. If not applicable, so state, otherwise the form will be returned.

Original to the County Clerk and Recorder; Duplicate to the State Engineer; Triplicate to the Montana Bureau of Mines and Geology, and Quadruplicate for the Appropriator.

2562

290476

FILED

DEC 17 1963

At 9 o'clock A.M.  
Office of County Clerk  
Teton County, Montana

G. E. MONKMAN

County Clerk

Rae McDonald  
Deputy

Fee 2.00



File No. ....

T 24 N R 3 West

DUPLICATE

County Teton

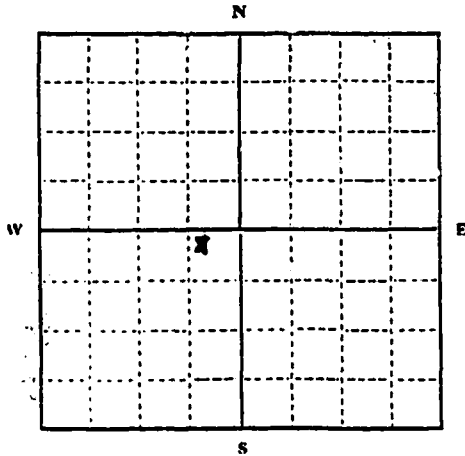
STATE OF MONTANA  
ADMINISTRATOR OF GROUNDWATER CODE  
OFFICE OF STATE ENGINEER

RECEIVED  
JAN 10 1964

Declaration of Vested Groundwater Rights

(Under Chapter 237, Montana Session Laws, 1961)

1. New Rockport Colony, of Chateau Mont.  
(Name of Appropriator) (Address) (Town)  
County of Teton State of Mont  
have appropriated groundwater according to the Montana laws in effect prior to January 1, 1962, as follows:



NE 1/4 SW Sec. 5 T. 24 R. 3

Indicate point of appropriation and place of use, if possible. Each small square represents 10 acres.

2. The beneficial use on which the claim is based Stock feeds. Wash house Creamery Kitchen launders.

3. Date or approximate date of earliest beneficial use; and how continuous the use has been Feb 1948. -- Dec 30-63

4. The amount of groundwater claimed (in miner's inches or gallons per minute) 5500 gals per day.

5. If used for irrigation, give the acreage and description of the lands to which water has been applied and name of the owner thereof

6. The means of withdrawing such water from the ground and the location of each well or other means of withdrawal Electric Pump.

7. The date of commencement and completion of the construction of the well, wells, or other works for withdrawal of groundwater Feb 1948.

8. The depth of water table 40 ft below ground level.

9. So far as it may be available, the type, size and depth of each well or the general specifications of any other works for the withdrawal of groundwater Depth of well 118 ft deep.

10. The estimated amount of groundwater withdrawn each year 1,980,000 gals.

11. The log of formations encountered in the drilling of each well if available

12. Such other information of a similar nature as may be useful in carrying out the policy of this act, including reference to book and page of any county record

Signature of Owner New Rockport Colony  
Date Dec 30-63

Three copies to be filed by the owner with the County Clerk and Recorder of the county in which the well is located.

Please answer all questions. If not applicable, so state, otherwise the form will be returned.

Original to the County Clerk and Recorder; Duplicate to the State Engineer; Triplicate to the Montana Bureau of Mines and Geology, and Quadruplicate for the Appropriator.



290830

FILED

DEC 30 1963

At 12:30 o'clock  
Office of County Clerk  
Teton County, Montana

G. E. MONKMAN

MONKMAN

County Clerk

*Ray McEwen*  
Deputy

Page 29

File No. ....

T 24 N R 3W

DUPLICATE

County Teton

STATE OF MONTANA  
ADMINISTRATOR OF GROUNDWATER CODE  
OFFICE OF STATE ENGINEER

RECEIVED  
JAN 10 1964  
STATE ENGINEER

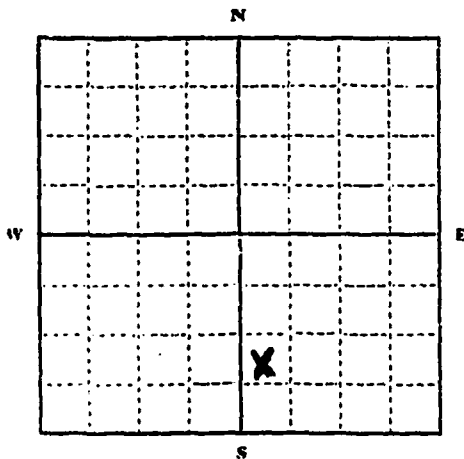
Declaration of Vested Groundwater Rights

(Under Chapter 237, Montana Session Laws, 1961)

1 Dave & Dorothy M. Anderson, of 524 1st, ve. S.W. Great Falls  
(Name of Appropriator) (Address) (Town)

County of Cascade State of Montana

have appropriated groundwater according to the Montana laws in effect prior to January 1, 1962, as follows:



SE 1/4 Sec 35 T 24 R 3W

Indicate point of appropriation and place of use, if possible. Each small square represents 10 acres.

2. The beneficial use on which the claim is based  
stock watering

3. Date or approximate date of earliest beneficial use; and how continuous the use has been  
about 1944  
intermittent

4. The amount of groundwater claimed (in miner's inches or gallons per minute)  
not known

5. If used for irrigation, give the acreage and description of the lands to which water has been applied and name of the owner thereof  
not used

6. The means of withdrawing such water from the ground and the location of each well or other means of withdrawal  
pump

7. The date of commencement and completion of the construction of the well, wells, or other works for withdrawal of groundwater  
about 1944

8. The depth of water table  
not known

9. So far as it may be available, the type, size and depth of each well or the general specifications of any other works for the withdrawal of groundwater  
drilled  
six inch casing  
about 170 feet

10. The estimated amount of groundwater withdrawn each year  
not known

11. The log of formations encountered in the drilling of each well if available  
none

12. Such other information of a similar nature as may be useful in carrying out the policy of this act, including reference to book and page of any county record  
none within my knowledge

Signature of Owner Dave Anderson

Date Dec. 30, 1963

Three copies to be filed by the owner with the County Clerk and Recorder of the county in which the well is located.

Please answer all questions. If not applicable, so state. otherwise the form will be returned.

Original to the County Clerk and Recorder; Duplicate to the State Engineer; Triplicate to the Montana Bureau of Mines and Geology, and Quadruplicate for the Appropriator.

290920

3

G. E. Mohva  
Superintendent  
700

File No. \_\_\_\_\_

T. 24 N. R. 3 W

DUPLICATE

T. County Teton

STATE OF MONTANA  
ADMINISTRATOR OF GROUNDWATER CODE  
OFFICE OF STATE ENGINEER

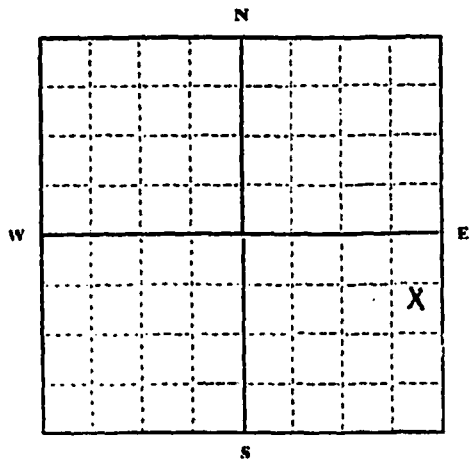
JAN 10 1964  
STATE ENGINEER

Declaration of Vested Groundwater Rights

(Under Chapter 237, Montana Session Laws, 1961)

1. Dave & Dorothy M. Anderson, of 524 1st. Ave. S.W. Great Falls  
(Name of Appropriator) (Address) (Town)

County of Cascade State of Montana  
have appropriated groundwater according to the Montana laws in effect prior to January 1, 1962, as follows:



S. E 1/4 Sec. 25 T. 24 R. 3 W

Indicate point of appropriation and place of use, if possible. Each small square represents 10 acres.

2. The beneficial use on which the claim is based  
watering stock

3. Date or approximate date of earliest beneficial use; and how continuous the use has been  
1960  
continuous

4. The amount of groundwater claimed (in miner's inches or gallons per minute)  
not known

5. If used for irrigation, give the acreage and description of the lands to which water has been applied and name of the owner thereof  
has never been, but could be

6. The means of withdrawing such water from the ground and the location of each well or other means of withdrawal  
pump

7. The date of commencement and completion of the construction of the well, wells, or other works for withdrawal of groundwater  
drilled about 1951  
pump installed in about 1960

8. The depth of water table  
about 100 feet

9. So far as it may be available, the type, size and depth of each well or the general specifications of any other works for the withdrawal of groundwater  
drilled well,  
6 inch casing, depth 50 feet

10. The estimated amount of groundwater withdrawn each year  
not known

11. The log of formations encountered in the drilling of each well if available  
not available

12. Such other information of a similar nature as may be useful in carrying out the policy of this act, including reference to book and page of any county record  
no record to my knowledge

Signature of Owner Dave Anderson

Date Dec. 30, 1963

Three copies to be filed by the owner with the County Clerk and Recorder of the county in which the well is located.

Please answer all questions. If not applicable, so state, otherwise the form will be returned.

Original to the County Clerk and Recorder; Duplicate to the State Engineer; Triplicate to the Montana Bureau of Mines and Geology, and Quadruplicate for the Appropriator

290921

FILED  
DEC 3 1965  
Office of the  
Teton County  
Clerk  
*J. E. Nordman*  
*Stella Wedel*  
Deputy  
Fee 2.00

36

File No. \_\_\_\_\_

T. 24 N R 3 W

DUPLICATE

County Teton

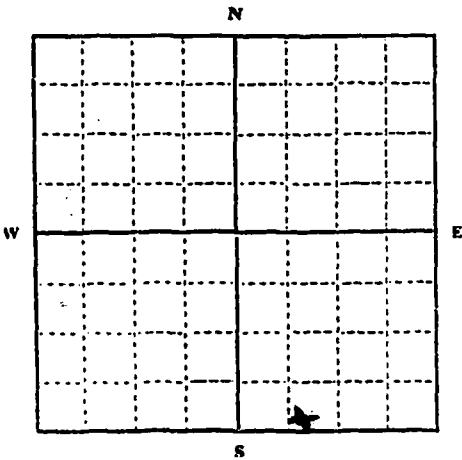
STATE OF MONTANA  
ADMINISTRATOR OF GROUNDWATER CODE  
OFFICE OF STATE ENGINEER

RECEIVED  
JAN 10 1964

Declaration of Vested Groundwater Rights

(Under Chapter 237, Montana Session Laws, 1961)

1. John Anderson, of 524 1st. Ave. S.W. Great Falls  
(Name of Appropriator) (Address) (Town)  
County of Cascade State of Montana  
have appropriated groundwater according to the Montana laws in effect prior to January 1, 1962, as follows:



SE 1/4 Sec. 36 T. 24 R. 3W

Indicate point of appropriation and place of use, if possible. Each small square represents 10 acres.

- 2. The beneficial use on which the claim is based  
stock watering
- 3. Date or approximate date of earliest beneficial use; and how continuous the use has been  
1919  
continuous
- 4. The amount of groundwater claimed (in miner's inches or gallons per minute)  
not known
- 5. If used for irrigation, give the acreage and description of the lands to which water has been applied and name of the owner thereof  
not used
- 6. The means of withdrawing such water from the ground and the location of each well or other means of withdrawal  
dip with bucket
- 7. The date of commencement and completion of the construction of the well, wells, or other works for withdrawal of groundwater  
1919
- 8. The depth of water table  
six feet
- 9. So far as it may be available, the type, size and depth of each well or the general specifications of any other works for the withdrawal of groundwater  
dug  
48 by 4'  
10 feet
- 10. The estimated amount of groundwater withdrawn each year  
no known
- 11. The log of formations encountered in the drilling of each well if available  
none
- 12. Such other information of a similar nature as may be useful in carrying out the policy of this act, including reference to book and page of any county record  
none within my knowledge

Signature of Owner John Anderson  
Date Dec. 30, 1963

Three copies to be filed by the owner with the County Clerk and Recorder of the county in which the well is located

Please answer all questions. If not applicable, so state, otherwise the form will be returned.

Original to the County Clerk and Recorder; Duplicate to the State Engineer; Triplicate to the Montana Bureau of Mines and Geology, and Quadruplicate for the Appropriator.

30682

290918

FILED

DEC 30 1963

At 3 o'clock  
Office of County Clerk  
Teton County, Montana

B. E. MONKMAN County Clerk  
Stella Wedin Deputy

Fee 2.00





G.W.

File No. ....

DUPLICATE

T. <sup>N</sup> 24 R. 2 W

County Teton

STATE OF MONTANA  
ADMINISTRATOR OF GROUNDWATER CODE  
OFFICE OF STATE ENGINEER

RECEIVED

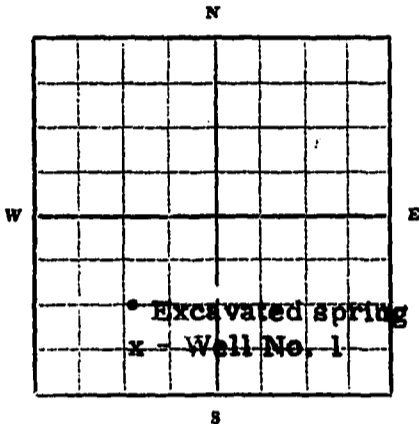
Declaration of Vested Groundwater Rights

(Under Chapter 237, Montana Session Laws, 1961)

STATE ENGINEER

1. JOHN G. PARK, of Dutton (Name of Appropriator) (Address) (Town)

County of Teton State of Montana have appropriated groundwater according to the Montana laws in effect prior to January 1, 1962, as follows:



SE 1/4 Sec. 24 T 24 R 2 W

Indicate point of appropriation and place of use, if possible. Each small square represents 10 acres.

2. The beneficial use on which the claim is based Stock water

3. Date or approximate date of earliest beneficial use; and how continuous the use has been Excavated spring since 1948 Well - since 1948

4. The amount of groundwater claimed (in miner's inches or gallons per minute) Excavated spring about 20 gals. per min. Well about 20 gallons per minute.

5. If used for irrigation, give the acreage and description of the lands to which water has been applied and name of the owner thereof Used for stock water NW 1/4 SE 1/4

6. The means of withdrawing such water from the ground and the location of each well or other means of withdrawal From excavated spring - by gravity flow. From well - by pump

7. The date of commencement and completion of the construction of the well, wells, or other works for withdrawal of groundwater Spring excavated August, 1961 Well in existence prior to 1948.

8. The depth of water table About ten (10) feet.

9. So far as it may be available, the type, size and depth of each well or the general specifications of any other works for the withdrawal of groundwater Well is about 10 feet deep and draws from gravel formation. Approximately 40 inches in diameter - rock casing. Spring excavated in August 1961 now flows by gravity to a gathering pond - flow varies during year.

10. The estimated amount of groundwater withdrawn each year Out of well - used only in emergencies. Out of spring approx. 5000 gal. per day - this flow varies.

11. The log of formations encountered in the drilling of each well if available No log available.

12. Such other information of a similar nature as may be useful in carrying out the policy of this act, including reference to book and page of any county record No further information.

Signature of Owner John G. Park

Date February 27, 1962

Three copies to be filed by the owner with the County Clerk and Recorder of the county in which the well is located.

Please answer all questions. If not applicable, so state, otherwise the form will be returned.

Original to the County Clerk and Recorder; duplicate to the State Engineer; Triplicate to the School of Mines and Quadruplicate for the Appropriator.

283525

FILED

MAR 27 1962

At 2:30 o'clock P M

Office of County Clerk  
Teton County, Montana

*S.E. Mackman*  
County Clerk

Deputy

Fee 2.00 *AL*

File No. ....

T. 24 N. R. 2 W

DUPLICATE

County Teton

STATE OF MONTANA  
ADMINISTRATOR OF GROUNDWATER CODE  
OFFICE OF STATE ENGINEER

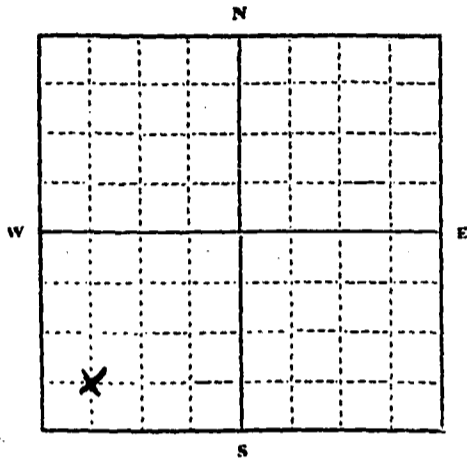
RECORDED  
JAN 10 1964  
STATE ENGINEER

Declaration of Vested Groundwater Rights

(Under Chapter 237, Montana Session Laws, 1961)

1. Grand Farm, of Dutton  
(Name of Appropriator) (Address) (Town)

County of Teton State of Montana  
have appropriated groundwater according to the Montana laws in effect prior to January 1, 1962, as follows:



SW 1/4 Sec. 16 T. 24 N. R. 2 W

Indicate point of appropriation and place of use, if possible. Each small square represents 10 acres.

2. The beneficial use on which the claim is based Stock water

3. Date or approximate date of earliest beneficial use; and how continuous the use has been. Summer of 1960 for  
stock. Every summer since.

4. The amount of groundwater claimed (in ~~gallons~~ or gallons per minute) 25 gal. per min.

5. If used for irrigation, give the acreage and description of the lands to which water has been applied and name of the owner thereof  
not used for this

6. The means of withdrawing such water from the ground and the location of each well or other means of withdrawal  
Star Pump

7. The date of commencement and completion of the construction of the well, wells, or other works for withdrawal of groundwater. Summer of 1960

8. The depth of water table 12 feet - water comes within 1 foot from top

9. So far as it may be available, the type, size and depth of each well or the general specifications of any other works for the withdrawal of groundwater. 12 foot deep  
4 foot casing

10. The estimated amount of groundwater withdrawn each year. Used 60 to 70 head  
36000 gal. per day of stock in the summer

11. The log of formations encountered in the drilling of each well if available. not available

12. Such other information of a similar nature as may be useful in carrying out the policy of this act, including reference to book and page of any county record.

Signature of Owner Leta Anderson  
Co. owner. Date Dec. 30, 1963

Three copies to be filed by the owner with the County Clerk and Recorder of the county in which the well is located.

Please answer all questions. If not applicable, so state, otherwise the form will be returned.

Original to the County Clerk and Recorder; Duplicate to the State Engineer; Triplicate to the Montana Bureau of Mines and Geology, and Quadruplicate for the Appropriator.

298939

FILED

DEC 30 1983

7  
Office of County Clerk  
Teton County, Montana

G. E. MONKMAN

County Clerk

Rae McDaniel

Deputy

For \_\_\_\_\_

File No. ....

T. 24 N. R. 2 W

DUPLICATE

T. County Teton

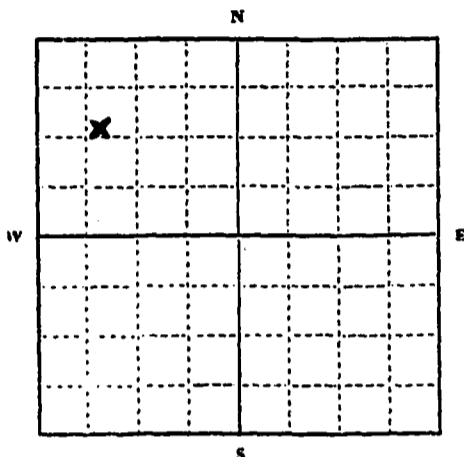
STATE OF MONTANA  
ADMINISTRATOR OF GROUNDWATER CODE  
OFFICE OF STATE ENGINEER

RECEIVED  
JAN 10 1964

Declaration of Vested Groundwater Rights  
(Under Chapter 237, Montana Session Laws, 1961)

1. John Anderson, of 524 1st Ave. S.W. Great Falls  
(Name of Appropriator) (Address)

County of Cascade State of Montana  
have appropriated groundwater according to the Montana laws in effect prior to January 1, 1962, as follows:



NW 1/4 Sec. 31 T. 24 R. 2W  
Indicate point of appropriation  
and place of use, if possible. Each  
small square represents 10 acres.

2. The beneficial use on which the claim is based  
Domestic  
stock watering

3. Date or approximate date of earliest beneficial use; and how continu-  
ous the use has been  
1948

4. The amount of groundwater claimed (in miner's inches or gallons  
per minute)  
not known

5. If used for irrigation, give the acreage and description of the lands  
to which water has been applied and name of the owner thereof  
irrigating trees and garden

6. The means of withdrawing such water from the ground and the loca-  
tion of each well or other means of withdrawal  
Pump

7. The date of commencement and completion of the construction of the well, wells, or other works for with-  
drawal of groundwater  
1948 drilled and completed

8. The depth of water table  
19 feet

9. So far as it may be available, the type, size and depth of each well or the general specifications of any other  
works for the withdrawal of groundwater  
drilled well  
six casing  
80 feet

10. The estimated amount of groundwater withdrawn each year  
not known

11. The log of formations encountered in the drilling of each well if available  
not available

12. Such other information of a similar nature as may be useful in carrying out the policy of this act, including  
reference to book and page of any county record  
none within my knowledge

Signature of Owner John Anderson  
Date Dec. 30, 1963

Three copies to be filed by the owner with the County Clerk and Recorder of the county in which the well is located.

Please answer all questions. If not applicable, so state, otherwise the form will be returned.

Original to the County Clerk and Recorder; Duplicate to the State Engineer; Triplicate to the Montana Bureau of  
Mines and Geology, and Quadruplicate for the Appropriator

290919

FILED

DEC 30 1963

At 3 o'clock

Office of County Clerk  
Teton County, Montana

G. E. MONTGOMERY

County Clerk

*Stella [Signature]*  
Deputy

Page 2

34

File No. ....

T. 24N R. 2W

DUPLICATE

County Teton

STATE OF MONTANA  
ADMINISTRATOR OF GROUNDWATER CODE  
OFFICE OF STATE ENGINEER

RECEIVED  
JAN 10 1964

Notice of Completion of Groundwater Appropriation Without Well

(Under Chapter 237 Montana Session Laws, 1961)

Date of Appropriation of Groundwater About 1955  
Owner Jerome J. Toenjes  
Wilma M. Toenjes Address Power, Mont  
Contractor (if any) #1 - John Richem #2 - John Peterson  
Address of Contractor Choteau, Mont Choteau, Mont  
Date Started About 1955 Date Completed About 1955

Describe means of obtaining groundwater without a well "as by sub-irrigation and other natural processes". Include depth to water when applicable.

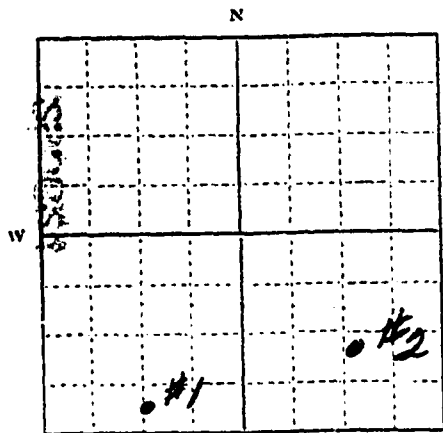
Both are pits about 10' Deep - that hit a vein of water

Quantity of water developed and used with explanation of method used to measure or estimate such amount. If use is intermittent

estimate approximate lengths of periods of use. - No way to measure - Both are used about 50% of time for Livestock water

Signature of Owner Jerome J. Toenjes  
Wilma M. Toenjes

Date Dec. 19, 1963



SW 1/4 SE Sec 24 T24N R.2W

Indicate point of appropriation and place of use, if possible.

This form to be prepared by contractor (if any), otherwise by the owner.

Three copies of this notice are to be filed with the County Clerk and Recorder of the county in which the works are located.

Please answer all questions. If not applicable, so state, otherwise the form will be returned.

Original to the County Clerk and Recorder; duplicate to the State Engineer; Triplicate to the Montana Bureau of Mines and Geology and Quadruplicate for the Appropriator.

290624

FILED

DEC 28 1963

Office of County Clerk  
Teton County, Montana

G. E. MONKMAN  
County Clerk

*Bae Mc Donald*  
Deputy

Page 2 of

200 25  
1963 JAN 10 AM

Received by [unclear]

1963 JAN 10 AM

1963



File No. ....

T. 24 N. R. 2 W

DUPLICATE

County Teton

STATE OF MONTANA  
ADMINISTRATOR OF GROUNDWATER CODE  
OFFICE OF STATE ENGINEER

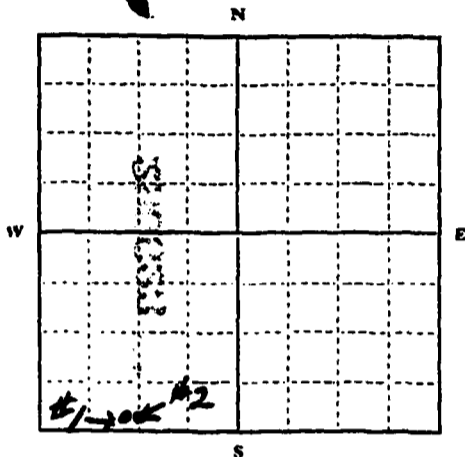
RECEIVED  
JAN 10 1964

Declaration of Vested Groundwater Rights STATE ENGINEER

(Under Chapter 237, Montana Session Laws, 1961)

1. Jerome J & Wilma M. Toenyjes of Power  
(Name of Appropriator) (Address) (Town)

County of Teton State of Montana  
have appropriated groundwater according to the Montana laws in effect prior to January 1, 1962, as follows:



SW 1/4 Sec. 34 T. 24 N. R. 2 W

Indicate point of appropriation and place of use, if possible. Each small square represents 10 acres.

2. The beneficial use on which the claim is based #1 - Livestock #2 - Livestock & Domestic

3. Date or approximate date of earliest beneficial use; and how continuous the use has been. Both #1 & #2 - Dug in Harvested Days - (around 1913-15) - Continuous Use

4. The amount of groundwater claimed (in miner's inches or gallons per minute) #1 - 10 gpm per min. #2 - 2 gpm per min.

5. If used for irrigation, give the acreage and description of the lands to which water has been applied and name of the owner thereof - NONE -

6. The means of withdrawing such water from the ground and the location of each well or other means of withdrawal. Electric pumps

7. The date of commencement and completion of the construction of the well, wells, or other works for withdrawal of groundwater. Both completed before 1920

8. The depth of water table. #1 - 9'; #2 - 14'

9. So far as it may be available, the type, size and depth of each well or the general specifications of any other works for the withdrawal of groundwater. #1 - Dug well - about 1' x 5' - 12' deep - Wood edging - electric pump. #2 - Dug well - about 4' x 4' - 18' deep - Concrete edging - electric pump

10. The estimated amount of groundwater withdrawn each year #1 - 50,000 gal. #2 - 60,000 gal.

11. The log of formations encountered in the drilling of each well if available. - NONE -

12. Such other information of a similar nature as may be useful in carrying out the policy of this act, including reference to book and page of any county record.

Signature of Owner Jerome J Toenyjes Wilma M Toenyjes  
Date Dec 19, 1963

Three copies to be filed by the owner with the County Clerk and Recorder of the county in which the well is located.

Please answer all questions. If not applicable, so state, otherwise the form will be returned.

Original to the County Clerk and Recorder; Duplicate to the State Engineer; Triplicate to the Montana Bureau of Mines and Geology, and Quadruplicate for the Appropriator.

290623

FILED

DEC 29 1963

Office of County Clerk  
Teton County, Montana

G. E. MONKMAN,

County Clerk

*Rae McDonald*  
Deputy

*204*

*290623*

*DEC 29 1963*

*10/1/64*

*10/1/64*



File No. ....

T~~24~~ N R 1 W

DUPLICATE

County TETON

STATE OF MONTANA  
ADMINISTRATOR OF GROUNDWATER CODE  
OFFICE OF STATE ENGINEER

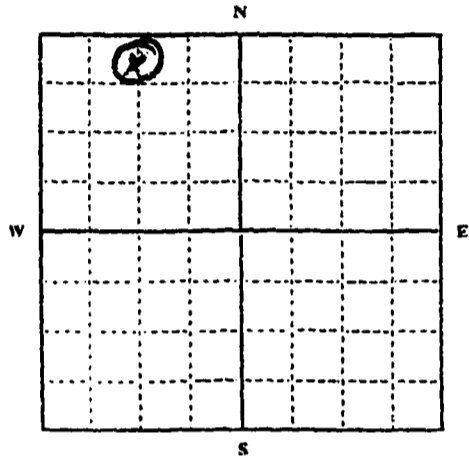
RECEIVED  
JAN 10 1964

Declaration of Vested Groundwater Rights

(Under Chapter 237, Montana Session Laws, 1961)

STATE ENGINEER

1. MATHILDA HEKTNER, of DUTTON  
(Name of Appropriator) (Address) (Town)  
County of TETON State of MONTANA  
have appropriated groundwater according to the Montana laws in effect prior to January 1, 1962, as follows:



NW 1/4 Sec 11 T4N R. 1W

Indicate point of appropriation and place of use, if possible. Each small square represents 10 acres.

- 2. The beneficial use on which the claim is based  
NOT IN USE AT PRESENT
- 3. Date or approximate date of earliest beneficial use; and how continuous the use has been  
1912
- 4. The amount of groundwater claimed (in miner's inches or gallons per minute)  
UNKNOWN
- 5. If used for irrigation, give the acreage and description of the lands to which water has been applied and name of the owner thereof
- 6. The means of withdrawing such water from the ground and the location of each well or other means of withdrawal  
PUMP
- 7. The date of commencement and completion of the construction of the well, wells, or other works for withdrawal of groundwater  
1912
- 8. The depth of water table  
12
- 9. So far as it may be available, the type, size and depth of each well or the general specifications of any other works for the withdrawal of groundwater  
4 1/4 20 ft
- 10. The estimated amount of groundwater withdrawn each year  
NONE NOW
- 11. The log of formations encountered in the drilling of each well if available  
NONE
- 12. Such other information of a similar nature as may be useful in carrying out the policy of this act, including reference to book and page of any county record

att. in fact  
Signature of Owner Mathilda Hektner By She Hektner  
Date 31 DEC 1963

Three copies to be filed by the owner with the County Clerk and Recorder of the county in which the well is located.  
Please answer all questions. If not applicable, so state, otherwise the form will be returned.

Original to the County Clerk and Recorder; Duplicate to the State Engineer; Triplicate to the Montana Bureau of Mines and Geology, and Quadruplicate for the Appropriator.

291075

FILED

DEC 31 1963

AS 2:30 o'clock P.M.

Office of County Clerk

Teton County, Montana

*H. B. Moulton*

County Clerk

Deputy  
Fees *100*

*Handwritten notes*

*Handwritten notes*

*Handwritten notes*

*Handwritten notes*

*Handwritten notes*

*Handwritten notes*

*Handwritten notes*

*Handwritten notes*

*Handwritten notes*

*Handwritten notes*

File No. ....

T. 74N R. 1W

**DUPLICATE**

County Teton

STATE OF MONTANA  
ADMINISTRATOR OF GROUNDWATER CODE  
OFFICE OF STATE ENGINEER

RECEIVED  
JAN 10 1964

**Declaration of Vested Groundwater Rights**

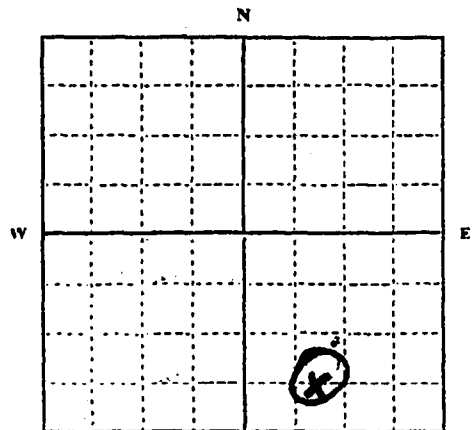
(Under Chapter 237, Montana Session Laws, 1961)

DON + VERONICA

I, MOORE, of DUTTON  
(Name of Appropriator) (Address) (Town)

County of TETON State of MONTANA

have appropriated groundwater according to the Montana laws in effect prior to January 1, 1962, as follows:



SE 1/4 14 74N R. 1W

Indicate point of appropriation and place of use, if possible. Each small square represents 10 acres.

2. The beneficial use on which the claim is based WATER FOR LIVESTOCK ONLY

3. Date or approximate date of earliest beneficial use; and how continuous the use has been. 1929 to this date

4. The amount of groundwater claimed (in miner's inches or gallons per minute) 5921

5. If used for irrigation, give the acreage and description of the lands to which water has been applied and name of the owner thereof NONE

6. The means of withdrawing such water from the ground and the location of each well or other means of withdrawal HAND PUMP

7. The date of commencement and completion of the construction of the well, wells, or other works for withdrawal of groundwater 1910

8. The depth of water table 10 ft

9. So far as it may be available, the type, size and depth of each well or the general specifications of any other works for the withdrawal of groundwater 4 feet diameter (round) 18 ft Deep

10. The estimated amount of groundwater withdrawn each year 10000

11. The log of formations encountered in the drilling of each well if available NONE

12. Such other information of a similar nature as may be useful in carrying out the policy of this act, including reference to book and page of any county record

Don Moore

Signature of Owner

Date 30 DEC 1963

Three copies to be filed by the owner with the County Clerk and Recorder of the county in which the well is located.

Please answer all questions. If not applicable, so state. otherwise the form will be returned.

Original to the County Clerk and Recorder; Duplicate to the State Engineer; Triplicate to the Montana Bureau of Mines and Geology, and Quadruplicate for the Appropriator.



File No. ....

T. 24 N R. 1 W  
County Teton

DUPLICATE

STATE OF MONTANA  
ADMINISTRATOR OF GROUNDWATER CODE  
OFFICE OF STATE ENGINEER

RECEIVED  
JAN 10 1964

Notice of Completion of Groundwater Appropriation  
Without Well

(Under Chapter 237 Montana Session Laws, 1961)

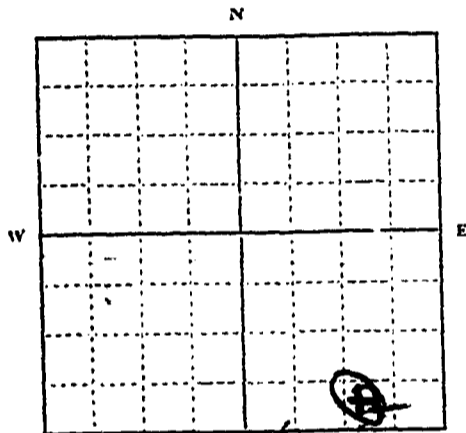
Date of Appropriation of Groundwater 1977  
Owner DON + VERONICA MOORE Address DUTTON, MONT

Contractor (if any) .....

Address of Contractor .....

Date Started NATURAL Date Completed .....

Describe means of obtaining groundwater without a well "as by sub-irrigation and other natural processes". Include depth to water when applicable. NATURAL  
2 FEET



SE 1/4 Sec 3 T. 24 N R. 1 W

Indicate point of appropriation and place of use, if possible.

Quantity of water developed and used with explanation of method used to measure or estimate such amount. If use is intermittent estimate approximate lengths of periods of use.

USED WHENEVER LIVESTOCK GRAZING IN PASTURE

Signature of Owner Don Moore

Date 30 DEC 1963

This form to be prepared by contractor (if any), otherwise by the owner.

Three copies of this notice are to be filed with the County Clerk and Recorder of the county in which the works are located.

Please answer all questions. If not applicable, so state, otherwise the form will be returned.

Original to the County Clerk and Recorder, duplicate to the State Engineer, Triplicate to the Montana Bureau of Mines and Geology and Quadruplicate for the Appropriator.



290953  
290953

FILED

DEC 30 1963

At 8 o'clock A.M.  
Office of County Clerk  
Teton County, Montana

J. E. MONKMAN  
County Clerk

Hilla Wedemeyer  
Deputy

201

*110013*

*110013*

*110013*

*110013*

File No. ....

T. 22 E. 1 S

DUPLICATE

County .....

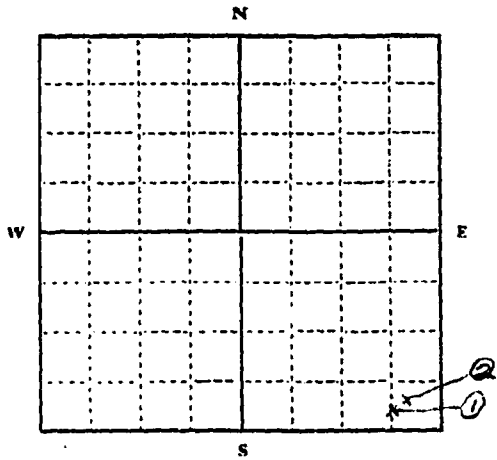
STATE OF MONTANA  
ADMINISTRATOR OF GROUNDWATER CODE  
OFFICE OF STATE ENGINEER

JAN 10 1964

Declaration of Vested Groundwater Rights  
(Under Chapter 237, Montana Session Laws, 1961)

1. MELVIN JOHNSON, of RR#1 POWER  
(Name of Appropriator) (Address) (Town)

County of TETON State of MONTANA  
have appropriated groundwater according to the Montana laws in effect prior to January 1, 1962, as follows:



SE 1/4 Sec. 15 T. 22 E. 1 W

Indicate point of appropriation and place of use, if possible. Each small square represents 10 acres.

2. The beneficial use on which the claim is based Domestic, livestock, lawn, & garden

3. Date or approximate date of earliest beneficial use; and how continuous the use has been May 1, 1937, constant use since that time to May 1, 1950  
May 1, 1944 constant use up to present time

4. The amount of groundwater claimed (in miner's inches or gallons per minute) 15 gal per min on each well

5. If used for irrigation, give the acreage and description of the lands to which water has been applied and name of the owner thereof Irrigation is limited to sprinkling of lawns & garden

6. The means of withdrawing such water from the ground and the location of each well or other means of withdrawal Hand pump on No 1 Deep well jet pump on No 2

7. The date of commencement and completion of the construction of the well, wells, or other works for withdrawal of groundwater No 1 May 1 1937 - completed June 1 1937  
No 2 Apr 1 1944 completed May 1 1944

8. The depth of water table About 4' on each well

9. So far as it may be available, the type, size and depth of each well or the general specifications of any other works for the withdrawal of groundwater Both are dug wells about 33' deep No 1 has 12" concrete casing No 2 has 8" clay tile casing

10. The estimated amount of groundwater withdrawn each year 400,000 gals

11. The log of formations encountered in the drilling of each well if available Both well formations are similar Mostly dirt first 10' then gravel the rest of the way down There is clay right on the bottom of both wells

12. Such other information of a similar nature as may be useful in carrying out the policy of this act, including reference to book and page of any county record

Signature of Owner Melvin Johnson  
Date Dec 27 1963

Three copies to be filed by the owner with the County Clerk and Recorder of the county in which the well is located.

Please answer all questions. If not applicable, so state, otherwise the form will be returned.

Original to the County Clerk and Recorder; Duplicate to the State Engineer; Triplicate to the Montana Bureau of Mines and Geology, and Quadruplicate for the Appropriator.

290801

FILED

DEC 30 1953

8 o'clock  
Office of County Clerk  
Teton County, Montana

G. E. MONKMAN  
County Clerk

*Paul McDonald*  
Deputy

Fees 2.00

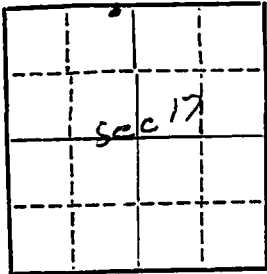
RECEIVED  
APR 17 1953

STATE ENGINEER

MONTANA BUREAU OF MINES AND GEOLOGY  
Butte, Montana

T. 24 N R. 1 W.  
County Teton

WATER WELL LOG



Owner Louis Fuhringer Address Dutton, Mont.  
Driller E. L. Flood Address Great Falls, Mont.  
Date Started May 2, 1953 Date Completed May 4, 1953  
Location: Sec. 17 T. 24 N R. 1 W 1/4 sec. N. W

Type of well Drilled Equipment used \_\_\_\_\_  
(Dug, driven, bored, or drilled) (Churn drill, rotary, other)

Water use: Domestic  Municipal  Stock  Irrigation   
Industrial  Drainage  Other: \_\_\_\_\_

Casing: 1 ft. to 66 ft. Type Threaded Iron Size 7"

Casing: \_\_\_\_\_ ft. to \_\_\_\_\_ ft. Type \_\_\_\_\_ Size \_\_\_\_\_

Casing: \_\_\_\_\_ ft. to \_\_\_\_\_ ft. Type \_\_\_\_\_ Size \_\_\_\_\_

Perforated or Screened; Ft. 52 to ft. 66 Ft. \_\_\_\_\_ to ft. \_\_\_\_\_

Type of screen or perforations \_\_\_\_\_

Static Water level, for non-flowing well: 20' feet.

Shut-in pressure, for flowing well: \_\_\_\_\_ lb./sq. in. on: \_\_\_\_\_ (date)

Pumping water level \_\_\_\_\_ feet at \_\_\_\_\_ 24 gal. per min.

How tested: Ball Test

Length of test 1 hour

Remarks: (Gravel packing, cementing, packers, type of shut-off, depth of shut-off)

(over)

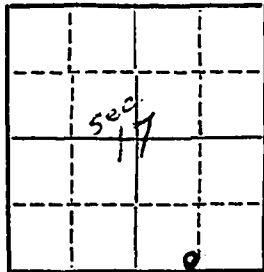


RECEIVED  
APR 17 1959  
STATE ENGINEER

MONTANA BUREAU OF MINES AND GEOLOGY  
Butte, Montana

T. 24 N. R. 1W  
County Teton

WATER WELL LOG



Owner Louis Fuhringer Address Dutton, Mont.  
Driller The Texas Company Address Box 2322, Houston, Texas  
Date Started Jan 25, 1959 Date Completed Jan 25, 1959  
Location: Sec. 17 T. 24N R. 1W 1/4 sec. SE

Type of well Drilled Equipment used Rotary  
(Dug, driven, bored, or drilled) (Churn drill, rotary, other)

Water use: Domestic  Municipal  Stock  Irrigation   
Industrial  Drainage  Other: \_\_\_\_\_

Casing: 1 ft. to 62 ft. Type tin-lined - Black iron Size 4" LD.

Casing: \_\_\_\_\_ ft. to \_\_\_\_\_ ft. Type \_\_\_\_\_ Size \_\_\_\_\_

Casing: \_\_\_\_\_ ft. to \_\_\_\_\_ ft. Type \_\_\_\_\_ Size \_\_\_\_\_

Perforated or Screened: Ft. 30 to ft. 62 Ft. \_\_\_\_\_ to ft. \_\_\_\_\_

Type of screen or perforations: \_\_\_\_\_

Static Water level, for non-flowing well: \_\_\_\_\_ feet.

Shut-in pressure, for flowing well: 25 gal per min.  
not known lb./sq. in. on: \_\_\_\_\_ (date)

Pumping water level \_\_\_\_\_ feet at \_\_\_\_\_ gal. per min.

How tested: \_\_\_\_\_

Length of test: \_\_\_\_\_

Remarks: (Gravel packing, cementing, packers, type of shut-off, depth of shut-off)

\_\_\_\_\_  
\_\_\_\_\_  
\_\_\_\_\_  
\_\_\_\_\_

(over)



CV

File No. ....

T. 24 R. 1W

DUPLICATE

County Teton

STATE OF MONTANA  
ADMINISTRATOR OF GROUNDWATER CODE  
OFFICE OF STATE ENGINEER

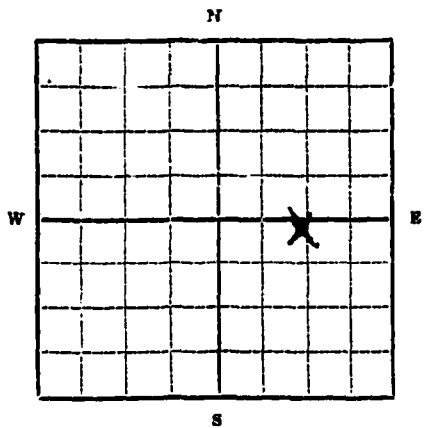
RECEIVED

Declaration of Vested Groundwater Rights

(Under Chapter 237, Montana Session Laws, 1961)

STATE ENGINEER

1. **JOHN G. PARK**, of **Dutton**,  
(Name of Appropriator) (Address) (Town)  
County of **Teton** State of **Montana**  
have appropriated groundwater according to the Montana laws in effect prior to January 1, 1962, as follows:



SE 1/4 Sec. 19 T. 24 R. 1W.  
Indicate point of appropriation and place of use, if possible. Each small square represents 10 acres.

- 2. The beneficial use on which the claim is based **stock water - household use - gardening**
- 3. Date or approximate date of earliest beneficial use; and how continuous the use has been **First used about 1914 - used continuously**
- 4. The amount of groundwater claimed (in miner's inches or gallons per minute) **Ten gals. per minute.**
- 5. If used for irrigation, give the acreage and description of the lands to which water has been applied and name of the owner thereof **Used for garden irrigation - about 1 acre. John Park, owner.**
- 6. The means of withdrawing such water from the ground and the location of each well or other means of withdrawal **Electric pumps**
- 7. The date of commencement and completion of the construction of the well, wells, or other works for withdrawal of groundwater **First dug in about 1914 so far as known completed at that time.**
- 8. The depth of water table **Varies between 30 to 50 feet.**
- 9. So far as it may be available, the type, size and depth of each well or the general specifications of any other works for the withdrawal of groundwater **Well is about 50 feet deep - rock casing. Hand dug; about 40 inches across.**
- 10. The estimated amount of groundwater withdrawn each year **About 1000 gal. per day - use varies**
- 11. The log of formations encountered in the drilling of each well if available **None available.**
- 12. Such other information of a similar nature as may be useful in carrying out the purpose of this act, including reference to book and page of any county record **None known.**

Signature of Owner *John G Park*  
Date **Feb 27, 1962**

Three copies to be filed by the owner with the County Clerk and Recorder of the county in which the well is located.  
Please answer all questions. If not applicable, so state, otherwise the form will be returned.  
Original to the County Clerk and Recorder; duplicate to the State Engineer; Triplicate to the School of Mines and Quadruplicate for the Appropriator.



GW2

File No. ....

DUPLICATE

T. 24 N 1 W 19  
County Teton

STATE OF MONTANA  
ADMINISTRATOR OF GROUNDWATER  
OFFICE OF STATE ENGINEER  
RECEIVED  
SEP 5 1963

### Notice of Completion of Groundwater Appropriation by Means of Well

(Under Chapter 237, Montana Session Laws, 1961)

Owner John B Park Address Dutton Mont

Driller John Lawrie Address Fairfield

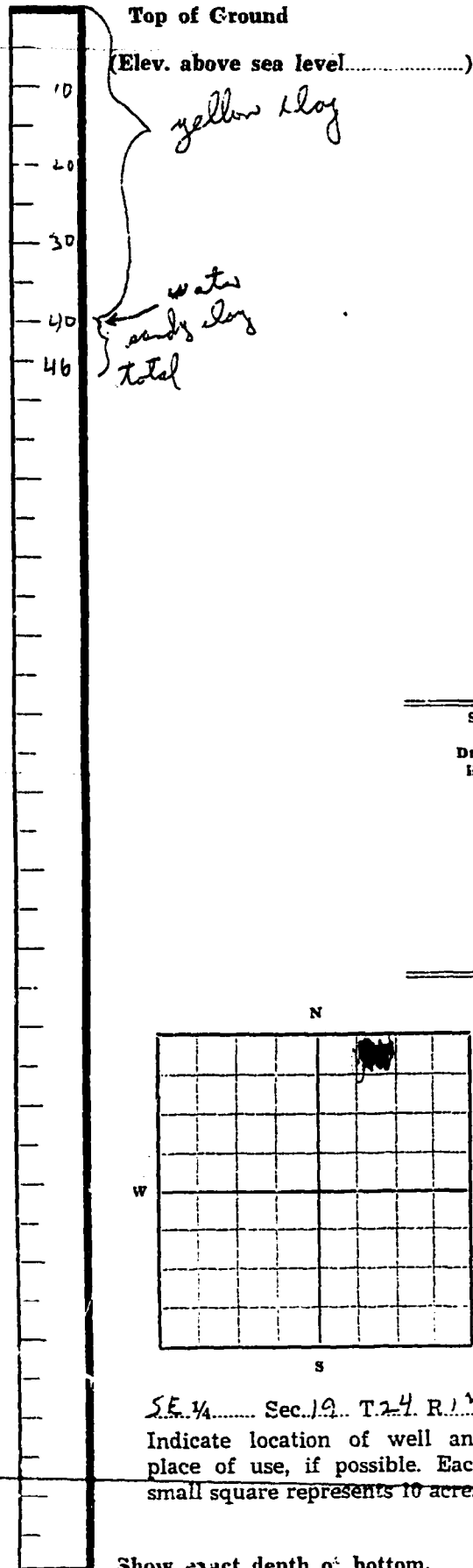
Date of Notice of Appropriation of Groundwater Sept 4 63

Date well started June 4 Date Completed June 8, 63

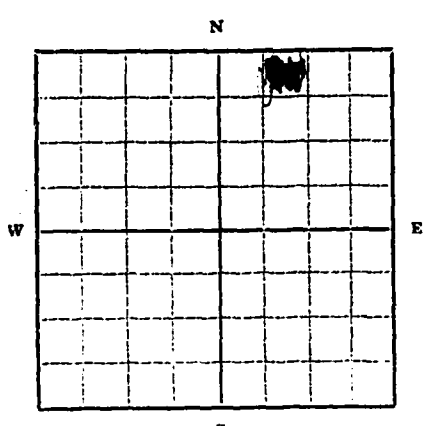
Type of well Drilled Equipment Used Cable  
(dug, driven, bored or drilled) (Churn, drill, rotary or other)

Water Use: Domestic  Municipal  Stock  Irrigation   
Industrial  Drainage  Other

Indicate on the diagram the character and thickness of the different strata met with in drilling, such as soil, clay, shale, gravel, rock or sand, etc. Show depth at which water is encountered, thickness and character of water-bearing strata and height to which the water rises in the well.



Size of Drilled Hole	Size and Weight of Casing	From (Feet)	To (Feet)	PERFORATIONS		
				Kind Size	From (Feet)	To (Feet)
7"	6 1/2"	0	46		40'	46'



SE 1/4 Sec. 19 T. 24 R. 1 W  
Indicate location of well and place of use, if possible. Each small square represents 10 acres.

Static Water Level for non-flowing Well 20 feet.

Shut-in Pressure for Flowing Well .....

Pumping Water Level not tested feet at ..... gal. per minute.

Discharge in gal. per min. of flowing well .....

How Tested..... Length of Test.....

Remarks: (Gravel packing, cementing, packers, type of shutoff, location of place of use of groundwater if not at well, and any other similar pertinent information, including number of acres irrigated, if used for irrigation) .....

garden & Hay Field

Show exact depth of bottom.

39  
Driller's License Number

John Lawrie  
Driller's Signature

This form to be prepared by driller, and three copies to be filed by the owner in the County Clerk and Recorder in the county in which the well is located.

Please answer all questions. If not applicable, so state, otherwise the form will be returned.

Original to the County Clerk and Recorder; duplicate to the State Engineer; Triplicate to the School of Mines and Quadruplicate for the Appropriator.

5696

289175

FILED

SEP 9 1963

At 11 o'clock am  
Office of County Clerk  
Teton County, Montana  
G. E. MONTGOMERY

Rae McDonald  
County Clerk  
Deputy

Page 20

File No. ....

T. 24 N R. 1 W

DUPLICATE

County Teton

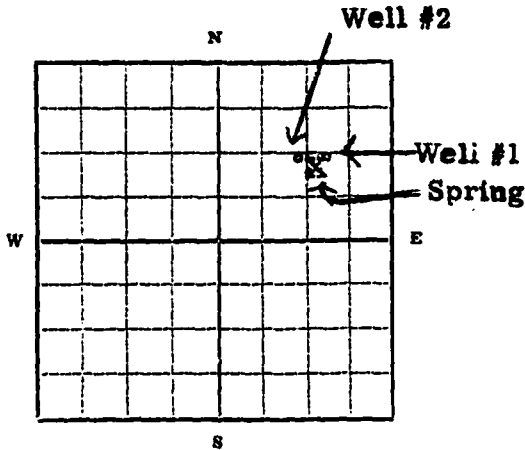
STATE OF MONTANA  
 ADMINISTRATOR OF GROUNDWATER CODE  
 OFFICE OF STATE ENGINEER  
**Declaration of Vested Groundwater Rights**  
 (Under Chapter 237, Montana Session Laws, 1961)

RECEIVED  
FEB 28 1962

STATE ENGINEER

17 JOHN G. PARK & BETTY M. PARK of Dutton  
 (Name of Appropriator) (Address) (Town)

County of Teton State of Montana  
 have appropriated groundwater according to the Montana laws in effect prior to January 1, 1962, as follows:



NE 1/4 Sec 20 T. 24 R. 1 W

Indicate point of appropriation and place of use, if possible. Each small square represents 10 acres.

2. The beneficial use on which the claim is based stock water and garden use.

3. Date or approximate date of earliest beneficial use; and how continuous the use has been Well #1 - first used about 1937  
Well No. 2 - dug fall of 1961  
Spring - about 1914 first used - cleaned out several times since

4. The amount of groundwater claimed (in miner's inches or gallons per minute) Well #2 - 5000 gal. per day  
Well #1 - 500 gals per day  
Spring - about 5000 gal. per day

5. If used for irrigation, give the acreage and description of the lands to which water has been applied and name of the owner thereof Under 2 acres - John G. Park, owner  
NW 1/4 SE 1/4

6. The means of withdrawing such water from the ground and the location of each well or other means of withdrawal Well #1 - by hand pump  
Well #2 - gas driven pump

7. The date of commencement and completion of the construction of the well, wells, or other works for withdrawal of groundwater Well #1 - 1937 Well #2 - 1961

8. The depth of water table About 5 feet - now comes to surface

9. So far as it may be available, the type, size and depth of each well or the general specifications of any other works for the withdrawal of groundwater Well #1 - about 6 feet deep - rock casing - 40 inch well  
Well #2 about 12 feet deep - 42 inch cement casing.  
Spring - minor excavations from time to time

10. The estimated amount of groundwater withdrawn each year 5000 to 10,000 gal. per day.

11. The log of formations encountered in the drilling of each well if available None.

12. Such other information of a similar nature as may be useful in carrying out the policy of this act, including reference to book and page of any county record None.

Signature of Owner John G. Park  
Betty M. Park

Date February 27, 1962

Three copies to be filed by the owner with the County Clerk and Recorder of the county in which the well is located.

Please answer all questions. If not applicable, so state, otherwise the form will be returned.

Original to the County Clerk and Recorder; duplicate to the State Engineer; Triplicate to the School of Mines and Quadruplicate for the Appropriator.

283649

**FILED**

**APR 5 1962**

**1:30** o'clock **P.M.**  
Office of County Clerk  
Teton County, Montana

*G.E. Monkman*  
County Clerk

*Myrtle Lass*  
Deputy Clerk

Fees *2.00* pd

372

File No. \_\_\_\_\_

T. 24<sup>N</sup> R. 1 W

DUPLICATE

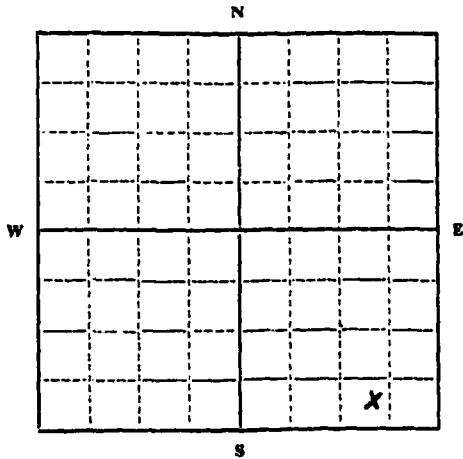
County Teton

STATE OF MONTANA  
ADMINISTRATOR OF GROUNDWATER CODE  
OFFICE OF STATE ENGINEER

RECEIVED  
MAY 14 1963

Declaration of Vested Groundwater Rights STATE ENGINEER  
(Under Chapter 237, Montana Session Laws, 1961)

1. Eugene Johnson of Dutton  
(Name of Appropriator) (Address) (Town)  
County of Teton State of Montana  
have appropriated groundwater according to the Montana laws in effect prior to January 1, 1962, as follows:



SW-SE 1/4 SE Sec. 22 T. 24 R. 1 W

Indicate point of appropriation and place of use, if possible. Each small square represents 10 acres.

- 2. The beneficial use on which the claim is based.....  
stock water
- 3. Date or approximate date of earliest beneficial use; and how continuous the use has been.....  
Oct. 1, 1963
- 4. The amount of groundwater claimed (in miner's inches or gallons per minute).....  
unknown
- 5. If used for irrigation, give the acreage and description of the lands to which water has been applied and name of the owner thereof.....  
Not to be used for irrigation
- 6. The means of withdrawing such water from the ground and the location of each well or other means of withdrawal.....  
pump & pump jack

7. The date of commencement and completion of the construction of the well, wells, or other works for withdrawal of groundwater.....  
June 7 - June 11, 1962

8. The depth of water table.....  
34'

9. So far as it may be available, the type, size and depth of each well or the general specifications of any other works for the withdrawal of groundwater.....  
6" casing  
39' in depth  
3.7' to pea gravel

10. The estimated amount of groundwater withdrawn each year.....  
unknown

11. The log of formations encountered in the drilling of each well if available.....  
slay

12. Such other information of a similar nature as may be useful in carrying out the policy of this act, including reference to book and page of any county record.....

Signature of Owner Eugene Johnson  
Date May 11 63

Three copies to be filed by the owner with the County Clerk and Recorder of the county in which the well is located.

Please answer all questions. If not applicable, so state, otherwise the form will be returned.

Original to the County Clerk and Recorder; duplicate to the State Engineer; Triplicate to the Montana Bureau of Mines and Geology, and Quadruplicate for the Appropriator.

4366

288275

FILED

MAY 13 1963

9:30 o'clock  
Office of County Clerk  
Teton County, Montana

R. E. MONKMAN

County Clerk

*Rae McDonald*  
Deputy

*29*

File No. ....

T 24<sup>th</sup> R 1<sup>st</sup>

DUPLICATE

County Teton

STATE OF MONTANA  
ADMINISTRATOR OF GROUNDWATER CODE  
OFFICE OF STATE ENGINEER

RECEIVED

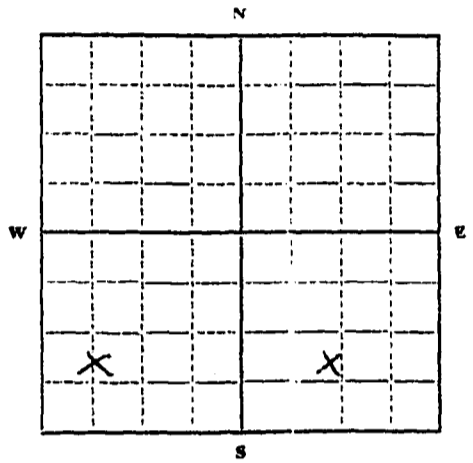
Declaration of Vested Groundwater Rights

(Under Chapter 237, Montana Session Laws, 1961)

STATE ENGINEER

QUINTON P. HILT.....POWER, MONTANA  
1. C/IRIL L. HILT.....of FAIRFIELD, MONTANA  
(Name of Appropriator) (Address) (Town)

County of Teton State of Montana  
have appropriated groundwater according to the Montana laws in effect prior to January 1, 1962, as follows:



SE 1/4 Sec. 31 - T24N - R1W ) Old  
SW 1/4 Sec. 31 - T24N - R1W ) New

Indicate point of appropriation and place of use, if possible. Each small square represents 10 acres.

2. The beneficial use on which the claim is based.....  
livestock

3. Date or approximate date of earliest beneficial use; and how continuous the use has been.....  
Old well - 45 years ) yearly  
New well - 3 years )

4. The amount of groundwater claimed (in miner's inches or gallons per minute).....  
2 gals per minute each

5. If used for irrigation, give the acreage and description of the lands to which water has been applied and name of the owner thereof.....  
None

6. The means of withdrawing such water from the ground and the location of each well or other means of withdrawal.....  
Old well - SE 1/4 - Sec. 31 - T. 24N. - R. 1W  
New well - SW 1/4 - Sec. 31 - T. 24N. - R. 1W

7. The date of commencement and completion of the construction of the well, wells, or other works for withdrawal of groundwater.....  
New well drilled in September, 1959  
Old well drilled approximately 45 years ago

8. The depth of water table.....  
Old Well - 16 feet New Well - 30 feet

9. So far as it may be available, the type, size and depth of each well or the general specifications of any other works for the withdrawal of groundwater.....  
Old well - 3 foot culvert  
New well - 6 inch well-casing

10. The estimated amount of groundwater withdrawn each year.....  
5000 gals. each

11. The log of formations encountered in the drilling of each well if available.....  
gravel and shale

12. Such other information of a similar nature as may be useful in carrying out the policy of this act, including reference to book and page of any county record.....  
None

Signature of Owner Quinton P. Hilt Signature of Owner Cyril L. Hilt  
Date Jan 2, 1963

Three copies to be filed by the owner with the County Clerk and Recorder of the county in which the well is located.

Please answer all questions. If not applicable, so state, otherwise the form will be returned.

Original to the County Clerk and Recorder; duplicate to the State Engineer; Triplicate to the Montana Bureau of Mines and Geology, and Quadruplicate for the Appropriator.

286979

FILED

JAN 3 1963

At 10 o'clock P.M.

Office of County Clerk  
Teton County, Montana

*W. Moskauer*  
County Clerk  
*Lucien Young*  
Deputy  
Paid *2.00* *Ch*



File No. 2-

T. 24 N 6 R 1 W

DUPLICATE

County Teton

STATE OF MONTANA  
ADMINISTRATOR OF GROUNDWATER CODE  
OFFICE OF STATE ENGINEER

RECEIVED  
JAN 9 1963

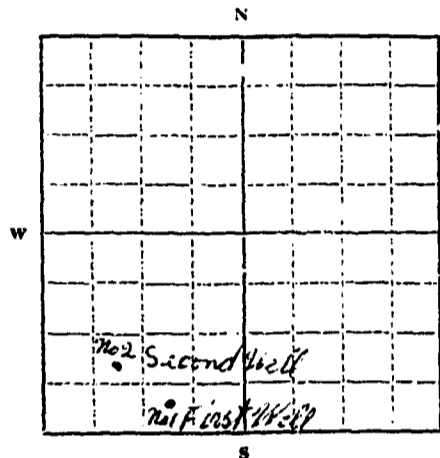
Declaration of Vested Groundwater Rights

(Under Chapter 237, Montana Session Laws, 1961)

STATE ENGINEER

Joe E. Hornberg of Power  
(Name of Appropriator) (Address) (Town)

County of Teton State of Montana  
have appropriated groundwater according to the Montana laws in effect prior to January 1, 1962, as follows:



S.W. 1/4 Sec. 32, T. 24, R. 1-W.

Indicate point of appropriation and place of use, if possible. Each small square represents 10 acres.

2. The beneficial use on which the claim is based. First Well Household. Stock water - second well.
3. Date or approximate date of earliest beneficial use; and how continuous the use has been. First well, May 24<sup>th</sup> 1947. Daily use. Water used entirely for Household. Second well, October 20, 1954. Used mostly in winter months, or, when Reservoirs dry up.
4. The amount of groundwater claimed (in miner's inches or gallons per minute) First Well, one gallon per minute average. Second Well, Two gallons per minute.
5. If used for irrigation, give the acreage and description of the lands to which water has been applied and name of the owner thereof. Not used for Irrigation.
6. The means of withdrawing such water from the ground and the location of each well or other means of withdrawal. Both Wells have Piston Pumps and Electric Motors.
7. The date of commencement and completion of the construction of the well, wells, or other works for withdrawal of groundwater. First well commencement about May 15 - 1947. Completed May 24 - 1947. - Second Well, about October 11 - 1954. - Completed October 20 - 1954.
8. The depth of water table. First well 108 feet Second well 82 feet.
9. So far as it may be available, the type, size and depth of each well or the general specifications of any other works for the withdrawal of groundwater. First well - 6 inch casing, 1 1/2 inch pipe for withdrawal of water. Second Well, Six inch casing, one and one half inch withdrawal pipe.
10. The estimated amount of groundwater withdrawn each year. 1<sup>st</sup> Well 72,000 gal. 2<sup>nd</sup> Well 30,000 gal.
11. The log of formations encountered in the drilling of each well if available. Top soil and Shale. 2 wells.
12. Such other information of a similar nature as may be useful in carrying out the policy of this act, including reference to book and page of any county record.

Signature of Owner Joe E. Hornberg  
Date 12-11-1962

Three copies to be filed by the owner with the County Clerk and Recorder of the county in which the well is located.

Please answer all questions. If not applicable, so state, otherwise the form will be returned.

Original to the County Clerk and Recorder; duplicate to the State Engineer; Triplicate to the Montana Bureau of Mines and Geology; and Quadruplicate for the Appropriator.

287019

FILED

JAN 7 1963

1:30 o'clock P.M.  
Office of County Clerk  
Teton County, Montana  
*E. E. Henderson*  
County Clerk

*200 PE* Deputy

GW3

File No. ....  
DUPLICATE

*See*

T. 24 N. R. 1W

24  
34

County Teton

STATE OF MONTANA  
ADMINISTRATOR OF GROUNDWATER CODE  
OFFICE OF STATE ENGINEER

RECEIVED

STATE ENGINEER

**Notice of Completion of Groundwater Appropriation Without Well**

(Under Chapter 237 Montana Session Laws, 1961)

Date of Appropriation of Groundwater 1937

Owner Matt & Edith Toekes Address Power

Contractor (if any) Self

Address of Contractor .....

Date Started 1937 Date Completed 1960

Describe means of obtaining groundwater without a well "as by sub-irrigation and other natural processes". Include depth to water when applicable. Reservoir built by

constructing an earthen dam in ocules, water

supply is from natural drainage, melting snow, etc.

Reservoir is approximately 10 feet deep.

Quantity of water developed and used with explanation of method used to measure or estimate such amount. If use is intermittent estimate approximate lengths of periods of use .....

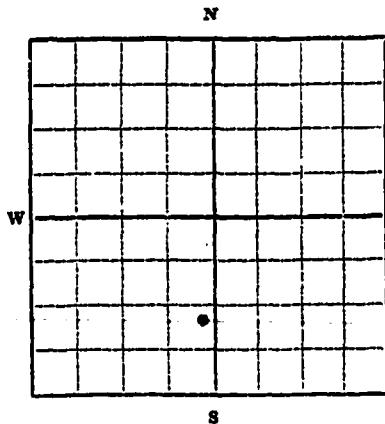
Irrigating approximately twenty-five acres, and

stock water use.

.....

Signature of Owner Edith Toekes  
Matt Toekes

Date May 25, 1962



SE 1/4 Sec 34 T. 24 R. 1W

Indicate point of appropriation and place of use, if possible.

This form to be prepared by contractor (if any), otherwise by the owner.

Three copies of this notice are to be filed with the County Clerk and Recorder of the county in which the works are located.

Please answer all questions. If not applicable, so state, otherwise the form will be returned.

Original to the County Clerk and Recorder; duplicate to the State Engineer; Triplicate to the School of Mines and Quadruplicate for the Appropriator.

284349

FILED

MAY 25 1962

4:30 o'clock P.M.

Office of County Clerk  
Foster County, Montana

*E. C. Thompson*  
County Clerk

*Norma Branson*  
Deputy

Fee 2.00