

290756

FILED

DEC 27 1963

At 11:30 o'clock A.M.  
Office of County Clerk  
Teton County, Montana

G. E. MONKMAN

County Clerk

Bob McDonald

Deputy

Fees

2.00

File No. ....

T. 25N. R. 4W.

DUPLICATE

County Teton

STATE OF MONTANA  
ADMINISTRATOR OF GROUNDWATER CODE  
OFFICE OF STATE ENGINEER

STATE ENGINEER

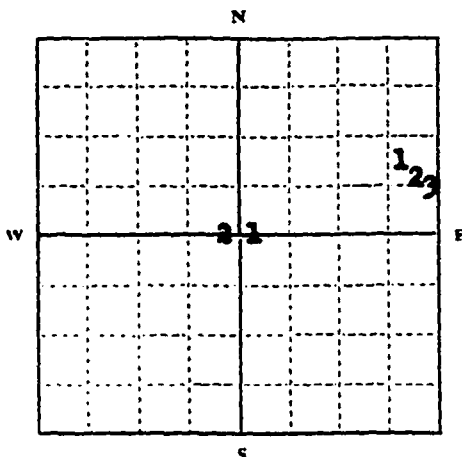
Declaration of Vested Groundwater Rights

(Under Chapter 237, Montana Session Laws, 1961)

JAN 10 1964

1. HAROLD BAKER of Route 2 Choteau  
(Name of Appropriator) (Address) (Town)

County of Teton State of Montana  
have appropriated groundwater according to the Montana laws in effect prior to January 1, 1962, as follows:



SE 1/4 Sec. 21 T. 25N. R. 4W.

Indicate point of appropriation and place of use, if possible. Each small square represents 10 acres.

- 2. The beneficial use on which the claim is based 1. stockwater  
2. Irrigating lawn & garden  
3. Household & irrigating lawn
- 3. Date or approximate date of earliest beneficial use; and how continuous the use has been 1. Prior to 1940  
2. Prior to 1940  
3. Prior to 1940
- 4. The amount of groundwater claimed (in miner's inches or gallons per minute) 1. 40 gal. per min.  
2. 20 gal. per min.  
3. 20 gal. per min.
- 5. If used for irrigation, give the acreage and description of the lands to which water has been applied and name of the owner thereof  
1. None 2. Irrigating lawn & garden 1 acre around house located SE 1/4 Sec. 21, T25 N. R4W. - Harold Baker  
3. Some irrigation around house located as above Harold Baker
- 6. The means of withdrawing such water from the ground and the location of each well or other means of withdrawal 1. Elec. pump thru 2" pipe located in corral 500 ft. NW of dwelling.  
2. Elec. pump thru 1" pipe located 250 ft. NW of dwelling.  
3. Elec. pump thru 1" pipe located in the house.
- 7. The date of commencement and completion of the construction of the well, wells, or other works for withdrawal of groundwater 1. Prior to 1940  
Prior to 1940  
Prior to 1940
- 8. The depth of water table 1. 12 ft. 2. 12 ft. 3. 12 ft.
- 9. So far as it may be available, the type, size and depth of each well or the general specifications of any other works for the withdrawal of groundwater 1. Dug well 30 ft. deep with 40" casing drawing thru 2" pipe. 2. Dug well 30 ft. deep with 30" cement casing drawing thru 1" pipe.  
3. Drilled well 50 ft. deep with 8" steel casing drawing thru 1" pipe.
- 10. The estimated amount of groundwater withdrawn each year 1. 100,000 gal. 2. 1,800,000 gal.  
3. 600,000 gal.
- 11. The log of formations encountered in the drilling of each well if available 1. Not available.  
2. Not available.  
3. Not available.
- 12. Such other information of a similar nature as may be useful in carrying out the policy of this act, including reference to book and page of any county record 1. None  
2. None  
3. None

Signature of Owner Harold Baker

Date December 30, 1963

Three copies to be filed by the owner with the County Clerk and Recorder of the county in which the well is located.

Please answer all questions. If not applicable, so state, otherwise the form will be returned.

Original to the County Clerk and Recorder: Duplicate to the State Engineer: Triplicate to the Montana Bureau of Mines and Geology, and Quadruplicate for the Appropriator.

30696

290933

FILED  
MAY 1963  
33  
G. E. MONTGOMERY  
County Clerk  
R. M. D. [Signature]  
Deputy  
D. [Signature]

File No. ....

T. 25 N R. 4 W 22/27

DUPLICATE

County .....

STATE OF MONTANA  
ADMINISTRATOR OF GROUNDWATER CODE  
OFFICE OF STATE ENGINEER

RECEIVED  
JAN 10 1964

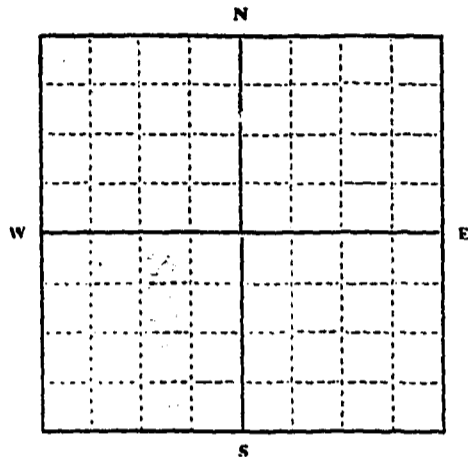
Declaration of Vested Groundwater Rights

(Under Chapter 237, Montana Session Laws, 1961)

STATE ENGINEER

1. Howard Hanson of Choteau  
(Name of Appropriator) (Address) (Town)

County of Hellon State of Montana  
have appropriated groundwater according to the Montana laws in effect prior to January 1, 1962, as follows:



..... 1/4 Sec. .... T. .... R. ....

Indicate point of appropriation and place of use, if possible. Each small square represents 10 acres.

2. The beneficial use on which the claim is based. Stock water & domestic use

3. Date or approximate date of earliest beneficial use; and how continuous the use has been. 1895  
has been in use continuously

4. The amount of groundwater claimed (in miner's inches or gallons per minute) 30 gals per min.

5. If used for irrigation, give the acreage and description of the lands to which water has been applied and name of the owner thereof  
It is not used for irrigation

6. The means of withdrawing such water from the ground and the location of each well or other means of withdrawal. Pumps & 5 wells on N.E. of sec. 27, T. 25 Range 4 West  
1 well on S.E. of sec 22, T. 24, Range 4 "  
1 " " SE of sec 27, T. 25, " " 4 west

7. The date of commencement and completion of the construction of the well, wells, or other works for withdrawal of groundwater. First well 1895, last well in 1960

8. The depth of water table. 6-15 ft.

9. So far as it may be available, the type, size and depth of each well or the general specifications of any other works for the withdrawal of groundwater. 1 well 10 ft. with 8 in casing  
3 wells 25 ft. with 6 in. casing  
1 " 25 ft. " 8 "  
2 " 24 ft. with 24" subverts for casing

10. The estimated amount of groundwater withdrawn each year. 1,000,000,000 gals.

11. The log of formations encountered in the drilling of each well if available.  
not available

12. Such other information of a similar nature as may be useful in carrying out the policy of this act, including reference to book and page of any county record.  
None available

Signature of Owner Howard Hanson

Date Dec. 30, 1963

Three copies to be filed by the owner with the County Clerk and Recorder of the county in which the well is located.

Please answer all questions. If not applicable, so state, otherwise the form will be returned.

Original to the County Clerk and Recorder; Duplicate to the State Engineer; Triplicate to the Montana Bureau of Mines and Geology, and Quadruplicate for the Appropriator.

30874

291139

FILED

DEC 31 1963

*Stou* *Black* *P. S.*  
Office of the Clerk  
Tulsa County, Oklahoma

*H. E. Hankman*  
Clerk

Page 200 *PH* SECRET

File No.....

T. 25 R. 44 W

DUPLICATE

County Teton

STATE OF MONTANA  
ADMINISTRATOR OF GROUNDWATER CODE  
OFFICE OF STATE ENGINEER

RECEIVED  
JAN 10 1964

Declaration of Vested Groundwater Rights

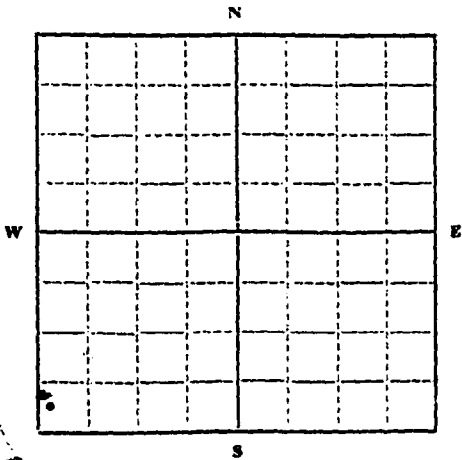
(Under Chapter 237, Montana Session Laws, 1961)

STATE ENGINEER

William Ray and Elizabeth M. Hawley of Rural Route 2 Choteau  
(Name of Appropriator) (Address) (Town)

County of Teton State of Montana

have appropriated groundwater according to the Montana laws in effect prior to January 1, 1962, as follows:



Sec 1/4 Sec 23 R. 44 W

Indicate point of appropriation and place of use, if possible. Each small square represents 10 acres.

2. The beneficial use on which the claim is based. house and garden

3. Date or approximate date of earliest beneficial use; and how continuous the use has been 1898 to 1963

4. The amount of groundwater claimed (in miner's inches or gallons per minute)

5. If used for irrigation, give the acreage and description of the lands to which water has been applied and name of the owner thereof

6. The means of withdrawing such water from the ground and the location of each well or other means of withdrawal pumps at house

7. The date of commencement and completion of the construction of the well, wells, or other works for withdrawal of groundwater. see above

8. The depth of water table 20 ft.

9. So far as it may be available, the type, size and depth of each well or the general specifications of any other works for the withdrawal of groundwater. dug wells depth 20 to 25 ft. 2 wells

10. The estimated amount of groundwater withdrawn each year. 36500 gallons

11. The log of formations encountered in the drilling of each well if available. unknown

12. Such other information of a similar nature as may be useful in carrying out the policy of this act, including reference to book and page of any county record.

Signature of Owner Elizabeth M. Hawley  
Date 12/30/1963

Three copies to be filed by the owner with the County Clerk and Recorder of the county in which the well is located.

Please answer all questions. If not applicable, so state, otherwise the form will be returned.

Original to the County Clerk and Recorder; duplicate to the State Engineer; Triplicate to the Montana Bureau of Mines and Geology, and Quadruplicate for the Appropriator.

290884

FILED

DEC 2 1968

At \_\_\_\_\_  
Office of County Clerk  
Teton County, Montana

*G. E. Prockman*  
County Clerk  
*By Stella Weidner*  
Taco 3-00

276

File No.....

T. 25 N. R. 4 W.

DUPLICATE

County Deton

STATE OF MONTANA  
ADMINISTRATOR OF GROUNDWATER CODE  
OFFICE OF STATE ENGINEER

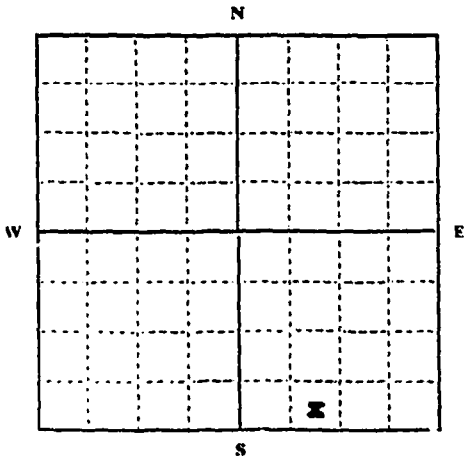
RECEIVED  
JAN 10 1964

Declaration of Vested Groundwater Rights ENGINEER

(Under Chapter 237, Montana Session Laws, 1961)

1. Trinity Lutheran Cemetery, of Choteau  
(Name of Appropriator) (Address) (Town)

County of Deton State of Montana  
have appropriated groundwater according to the Montana laws in effect prior to January 1, 1962, as follows:



SE 1/4 Sec. 25 T. 25 N. R. 4 W.

Indicate point of appropriation and place of use, if possible. Each small square represents 10 acres.

2. The beneficial use on which the claim is based  
irrigation

3. Date or approximate date of earliest beneficial use; and how continuous the use has been  
about 1945 - continuous

4. The amount of groundwater claimed (in miner's inches or gallons per minute)  
1,000 gal. per minute

5. If used for irrigation, give the acreage and description of the lands to which water has been applied and name of the owner thereof  
3 acres in SW 1/4 SE 1/4 Sec. 26, T. 25 N.; R. 4 W.

6. The means of withdrawing such water from the ground and the location of each well or other means of withdrawal  
Electric pump

7. The date of commencement and completion of the construction of the well, wells, or other works for withdrawal of groundwater  
1945

8. The depth of water table  
85 ft.

9. So far as it may be available, the type, size and depth of each well or the general specifications of any other works for the withdrawal of groundwater  
110 ft. deep with 10" casing

10. The estimated amount of groundwater withdrawn each year  
40 miner's inches

11. The log of formations encountered in the drilling of each well if available  
none known

12. Such other information of a similar nature as may be useful in carrying out the policy of this act, including reference to book and page of any county record  
none

Trinity Lutheran Cemetery - Leslie E. Chalmers  
Signature of Owner Leslie E. Chalmers  
Date Dec. 31, 1963

Three copies to be filed by the owner with the County Clerk and Recorder of the county in which the well is located.

Please answer all questions. If not applicable, so state, otherwise the form will be returned.

Original to the County Clerk and Recorder; Duplicate to the State Engineer; Triplicate to the Montana Bureau of Mines and Geology, and Quadruplicate for the Appropriator.

30760



291010

FILED

SEP 31 1963

11  
U.S. District Court  
New Orleans, Louisiana

G. E. WYATT  
CLERK OF COURT

Rue McDaniel  
Deputy

20

File No. \_\_\_\_\_

T. 22 N R. 4 West

DUPLICATE

County TETON

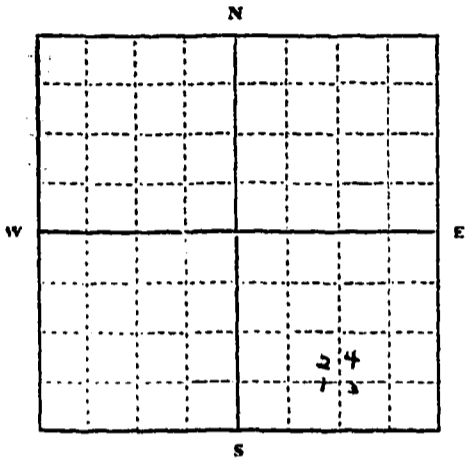
STATE OF MONTANA  
ADMINISTRATOR OF GROUNDWATER CODE  
OFFICE OF STATE ENGINEER

JAN 10 1964

Declaration of Vested Groundwater Rights  
(Under Chapter 237, Montana Session Laws, 1961)

1. LESLIE L. ARENSMEYER, of CHATEAU  
(Name of Appropriator) (Address) (Town)

County of TETON State of MONTANA  
have appropriated groundwater according to the Montana laws in effect prior to January 1, 1962, as follows:



SE 1/4 Sec. 28 T. 25 N. R. 4 W.

Indicate point of appropriation and place of use, if possible. Each small square represents 10 acres.

2. The beneficial use on which the claim is based DOMESTIC USE  
STOCK WATER

3. Date or approximate date of earliest beneficial use; and how continuous the use has been 1900 Continuously since that time

4. The amount of groundwater claimed (in miner's inches or gallons per minute) 40 miner's inches

5. If used for irrigation, give the acreage and description of the lands to which water has been applied and name of the owner thereof NONE

6. The means of withdrawing such water from the ground and the location of each well or other means of withdrawal SHALLOW WELL PUMPS

7. The date of commencement and completion of the construction of the well, wells, or other works for withdrawal of groundwater 1. 1900 2. 1928 3. 1928 4. 1962

8. The depth of water table 8 feet

9. So far as it may be available, the type, size and depth of each well or the general specifications of any other works for the withdrawal of groundwater

1. DOMESTIC	30 inch	13 feet
2. STOCK WELL	36 inch	13 feet
3. STOCK WELL	36 inch	13 feet
4. STOCK WELL	36 inch	13 feet

10. The estimated amount of groundwater withdrawn each year 250,000 Gallons

11. The log of formations encountered in the drilling of each well if available NOT APPLICABLE

12. Such other information of a similar nature as may be useful in carrying out the policy of this act, including reference to book and page of any county record NOT APPLICABLE

Signature of Owner Leslie L. Arensmeyer

Date Dec 26, 1963

Three copies to be filed by the owner with the County Clerk and Recorder of the county in which the well is located.

Please answer all questions. If not applicable, so state, otherwise the form will be returned.

Original to the County Clerk and Recorder; Duplicate to the State Engineer; Triplicate to the Montana Bureau of Mines and Geology, and Quadruplicate for the Appropriator.

30567

290792

FILED

DEC 27 1963

Office of County Clerk  
Teton County, Montana

G. E. MONKMAN  
County Clerk

*Rae McDonald*  
Deputy

Page 205

File No.....

T. 25 R. 4W

DUPLICATE

County Teton

STATE OF MONTANA  
ADMINISTRATOR OF GROUNDWATER CODE  
OFFICE OF STATE ENGINEER

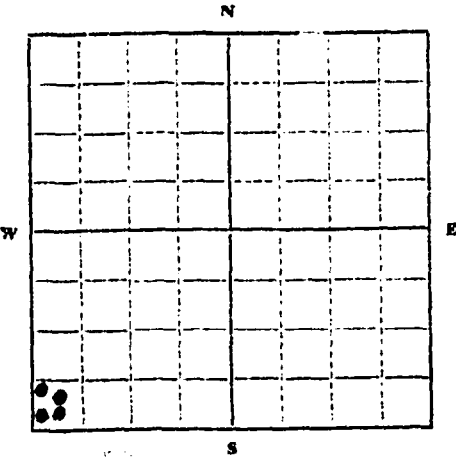
RECEIVED  
JAN 10 1964

Declaration of Vested Groundwater Rights

(Under Chapter 237, Montana Session Laws, 1961)

STATE ENGINEER

I, A. E. Broare, of R.R. # 2 Choteau  
(Name of Appropriator) (Address) (Town)  
County of Teton State of Montana  
have appropriated groundwater according to the Montana laws in effect prior to January 1, 1962, as follows:



SW 1/4 of Sec. 28, T. 25, R. 4W

Indicate point of appropriation and place of use, if possible. Each small square represents 10 acres.

- The beneficial use on which the claim is based. Household, Stockwater, Irrigation, Fire protection
- Date or approximate date of earliest beneficial use; and how continuous the use has been. 1890- Use has been continuous
- The amount of groundwater claimed (in miner's inches or gallons per minute) 50 gallons per minute for each well. Four (4) wells.
- If used for irrigation, give the acreage and description of the lands to which water has been applied and name of the owner thereof Lawn and garden irrigation.
- The means of withdrawing such water from the ground and the location of each well or other means of withdrawal. Pumps which are located next to the wells.
- The date of commencement and completion of the construction of the well, wells, or other works for withdrawal of groundwater. 1890
- The depth of water table. Eight (8) feet.
- So far as it may be available, the type, size and depth of each well or the general specifications of any other works for the withdrawal of groundwater. Each of the four (4) wells is 5 feet in diameter and 15 feet deep.
- The estimated amount of groundwater withdrawn each year. 850,000 gallons
- The log of formations encountered in the drilling of each well if available. none available
- Such other information of a similar nature as may be useful in carrying out the policy of this act, including reference to book and page of any county record. none available

Signature of Owner A. E. Broare

Date December 16, 1963

Three copies to be filed by the owner with the County Clerk and Recorder of the county in which the well is located.

Please answer all questions. If not applicable, so state, otherwise the form will be returned.

Original to the County Clerk and Recorder; duplicate to the State Engineer; Triplicate to the Montana Bureau of Mines and Geology, and Quadruplicate for the Appropriator.

290479  
~~290480~~

FILED

DEC 17 1963

At 10 a.m. o'clock  
Office of County Clerk  
Teton County, Montana

G. E. MONKMAN  
County Clerk

*G. E. Monkman*  
Deputy

Fee 2.00

File No. ....

T. 25 N. R. 4 W

DUPLICATE

County Teton

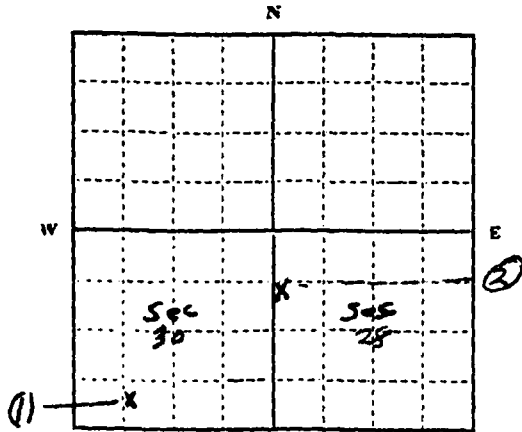
STATE OF MONTANA  
ADMINISTRATOR OF GROUNDWATER CODE  
OFFICE OF STATE ENGINEER

RECEIVED  
JAN 10 1964

Declaration of Vested Groundwater Rights

(Under Chapter 237, Montana Session Laws, 1961) STATE ENGINEER

1. Lyle E Otness, of Choteau  
(Name of Appropriator) (Address) (Town)  
County of Teton State of MONTANA  
have appropriated groundwater according to the Montana laws in effect prior to January 1, 1962, as follows:



(1) - SE 30 25N - 4W  
(2) 1/4 NW Sec 28 T25N R. 4W

Indicate point of appropriation and place of use, if possible. Each small square represents 10 acres.

2. The beneficial use on which the claim is based Livestock  
law irrigation and house hold use

3. Date or approximate date of earliest beneficial use; and how continuous the use has been. (1) 1927 - continuous  
(2) 1935 - occasionally

4. The amount of groundwater claimed (in miner's inches or gallons per minute) (1) 100 gal minute  
(2) 50 gal minute

5. If used for irrigation, give the acreage and description of the lands to which water has been applied and name of the owner thereof (1) law and garden only

6. The means of withdrawing such water from the ground and the location of each well or other means of withdrawal (1) electric pump (2) electric pump

7. The date of commencement and completion of the construction of the well, wells, or other works for withdrawal of groundwater (1) 1927  
(2) 1935

8. The depth of water table (1) 30 ft (2) 20 ft

9. So far as it may be available, the type, size and depth of each well or the general specifications of any other works for the withdrawal of groundwater (1) 4 inch drilled 40 ft  
(2) 4 inch drilled 30 ft

10. The estimated amount of groundwater withdrawn each year (1) 1,224,000 (2) 500,000

11. The log of formations encountered in the drilling of each well if available not available

12. Such other information of a similar nature as may be useful in carrying out the policy of this act, including reference to book and page of any county record not available

Signature of Owner Lyle E Otness

Date 1-26-63

Three copies to be filed by the owner with the County Clerk and Recorder of the county in which the well is located.

Please answer all questions. If not applicable, so state, otherwise the form will be returned.

Original to the County Clerk and Recorder; Duplicate to the State Engineer; Triplicate to the Montana Bureau of Mines and Geology, and Quadruplicate for the Appropriator

290694

FILED

DEC 26 1963

At 11 o'clock  
Office of County Clerk  
Teton County, Montana

G. E. MONKMAN  
County Clerk

*Paul J. D... ..*  
30  
Deputy

File No. ....

T. 25 R. 4W

DUPLICATE

County Teton

STATE OF MONTANA  
ADMINISTRATOR OF GROUNDWATER CODE  
OFFICE OF STATE ENGINEER

RECEIVED  
JAN 10 1964

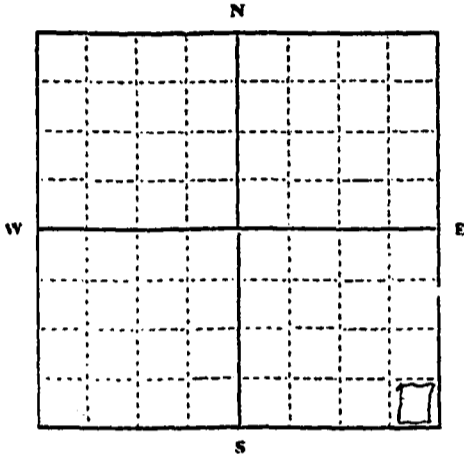
Declaration of Vested Groundwater Rights

(Under Chapter 237, Montana Session Laws, 1961)

STATE ENGINEER

1. Albert A. Lindseth of Rt # 2 Choteau  
(Name of Appropriator) (Address) (Town)

County of Teton State of Montana  
have appropriated groundwater according to the Montana laws in effect prior to January 1, 1962, as follows:



1/4 Sec. 29, T. 25 R. 4W

Indicate point of appropriation and place of use, if possible. Each small square represents 10 acres.

2. The beneficial use on which the claim is based water for house, stock water

3. Date or approximate date of earliest beneficial use; and how continuous the use has been 1895, has been used continuously since

4. The amount of groundwater claimed (in miner's inches or gallons per minute) 100 gal. per minute

5. If used for irrigation, give the acreage and description of the lands to which water has been applied and name of the owner thereof

6. The means of withdrawing such water from the ground and the location of each well or other means of withdrawal pump

7. The date of commencement and completion of the construction of the well, wells, or other works for withdrawal of groundwater

8. The depth of water table 20 ft. approximately

9. So far as it may be available, the type, size and depth of each well or the general specifications of any other works for the withdrawal of groundwater

10. The estimated amount of groundwater withdrawn each year 100,000 gallons

11. The log of formations encountered in the drilling of each well if available

12. Such other information of a similar nature as may be useful in carrying out the policy of this act, including reference to book and page of any county record

Signature of Owner A. Lindseth

Date 12-30-63

Three copies to be filed by the owner with the County Clerk and Recorder of the county in which the well is located.

Please answer all questions. If not applicable, so state, otherwise the form will be returned.

Original to the County Clerk and Recorder; Duplicate to the State Engineer; Triplicate to the Montana Bureau of Mines and Geology, and Quadruplicate for the Appropriator. 30697



290934

FILED

DEC 30 1963

at 3:30 o'clock *PM*

Office of County Clerk  
Carbon County, Montana

**G. E. MONKMAN**

County Clerk

*Stella Wedem*

Deputy

2 -

File No. ....

T 25 N R 4 W

DUPLICATE

County Leton

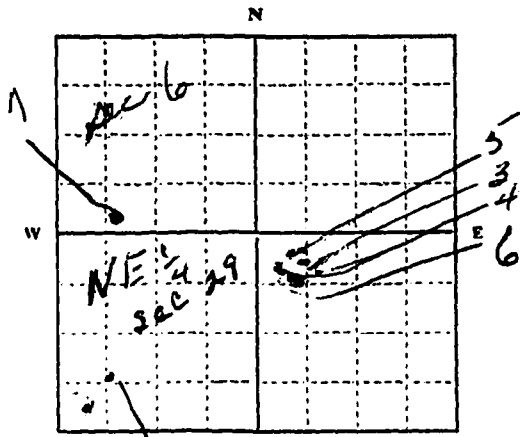
STATE OF MONTANA  
ADMINISTRATOR OF GROUNDWATER CODE  
OFFICE OF STATE ENGINEER

JAN 10 1964

Declaration of Vested Groundwater Rights

(Under Chapter 237, Montana Session Laws, 1961)

1. Joel B. Otteson, of R.R. 2 Choteau  
(Name of Appropriator) (Address) (Town)  
County of Leton State of Montana  
have appropriated groundwater according to the Montana laws in effect prior to January 1, 1962, as follows:



NE 1/4 Sec. 29 T. 25 N. R. 4 W.

Indicate point of appropriation and place of use, if possible. Each small square represents 10 acres.

SE 1/4 Sec 32 T25 NR4W  
SW 1/4 Sec 6 T25WR3W

- 2. The beneficial use on which the claim is based household, and livestock water and some irrigation
- 3. Date or approximate date of earliest beneficial use; and how continuous the use has been 1-2-2, 1910 - 3-4-5, 1910 - 6-1950 - 7-1935. all continuous
- 4. The amount of groundwater claimed (in miner's inches or gallons per minute) 1-2-2 - 15 gal per min. - 3-4-5, 6, 15 gal per min. - 7, 7 1/2 gal per min.
- 5. If used for irrigation, give the acreage and description of the lands to which water has been applied, and name of the owner thereof 1. irrigation of lawn NE 1/4 Sec 29 T25 R4W. Joel Otteson

- 6. The means of withdrawing such water from the ground and the location of each well or other means of withdrawal 1, 2, 3, 4, 5, 6, by pump, electric or gasoline motor. 7, by pump electric or gasoline motor

- 7. The date of commencement and completion of the construction of the well, wells, or other works for withdrawal of groundwater 1, 2, 3, 4, 5, 1910 - 6, 1950, - 7, 1935
- 8. The depth of water table 1-2-2 - 20-22 ft - 3, 4, 5, 6, 12 to 14 feet No 7 - 30ft
- 9. So far as it may be available, the type, size and depth of each well or the general specifications of any other works for the withdrawal of groundwater 1, 2, drilled well - 3, 4, 5, dug well, 6, drilled well no 7, drilled well of wells 1, 2, 3 of ft deep - 3, 4, 5, 18 ft deep - 6, 13 of ft deep no 7, 3 of ft deep.
- 10. The estimated amount of groundwater withdrawn each year 1, 2, 3, 4, 5, 6, - 6,000,000 gal. each no 7 3,000,000 gal each.
- 11. The log of formations encountered in the drilling of each well if available not available
- 12. Such other information of a similar nature as may be useful in carrying out the policy of this act, including reference to book and page of any county record

Signature of Owner Joel B. Otteson  
Date 12/30/63

Three copies to be filed by the owner with the County Clerk and Recorder of the county in which the well is located.

Please answer all questions. If not applicable, so state, otherwise the form will be returned.

Original to the County Clerk and Recorder; Duplicate to the State Engineer; Triplicate to the Montana Bureau of Mines and Geology, and Quadruplicate for the Appropriator.

290837

FILED

SEP 10 1963

1013

Office of County Clerk  
Yellow County, Montana

G. E. MONKMAN,  
County Clerk

*R. E. McDonald*

*Joe*

File No. ....

T. 25N. R. 4W

DUPLICATE

County Teton

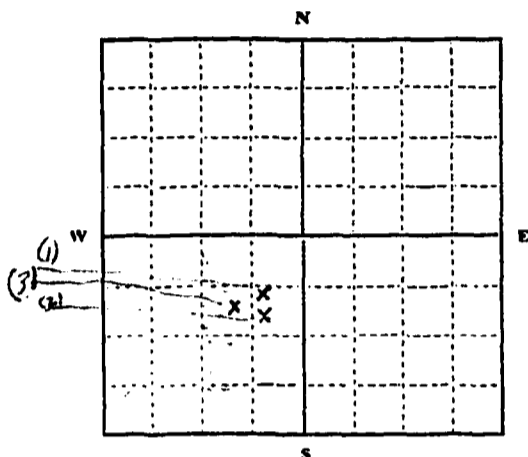
STATE OF MONTANA  
ADMINISTRATOR OF GROUNDWATER CODE  
OFFICE OF STATE ENGINEER

RECEIVED  
JAN 10 1964

Declaration of Vested Groundwater Rights

(Under Chapter 237, Montana Session Laws, 1961)

1. Stanley L Brown, of Choteau, Mont  
(Name of Appropriator) (Address) (Town)  
County of Teton State of Montana  
have appropriated groundwater according to the Montana laws in effect prior to January 1, 1962, as follows:



SW 1/4 Sec. 30 T. 25N. R. 4W.

Indicate point of appropriation and place of use, if possible. Each small square represents 10 acres.

2. The beneficial use on which the claim is based (1) - Homehold & Lawn (2) - Livestock (3) - Livestock & Irrigation

3. Date or approximate date of earliest beneficial use; and how continuous the use has been. 1-2-3 - approx - 1910 - continuous use.

4. The amount of groundwater claimed (in miner's inches or gallons per minute) 18 Gal. Per minute on each well.

5. If used for irrigation, give the acreage and description of the lands to which water has been applied and name of the owner thereof 18 acres - Stanley L Brown

6. The means of withdrawing such water from the ground and the location of each well or other means of withdrawal Electric Pump - on 1-2-3.

7. The date of commencement and completion of the construction of the well, wells, or other works for withdrawal of groundwater 1910.

8. The depth of water table 12 - on 1-2-3

9. So far as it may be available, the type, size and depth of each well or the general specifications of any other works for the withdrawal of groundwater

- (1) - Dug - 4' x 24' Deep
- (2) - Handpoint - 20' Deep
- (3) - Dug - 4' x 24' Deep

10. The estimated amount of groundwater withdrawn each year (1) - 12,000 Gal (2) - 6,000 Gal (3) - 8,000 Gal

11. The log of formations encountered in the drilling of each well if available not available.

12. Such other information of a similar nature as may be useful in carrying out the policy of this act, including reference to book and page of any county record no applicable.

Signature of Owner Stanley L Brown  
Date Dec 16, 1963

Three copies to be filed by the owner with the County Clerk and Recorder of the county in which the well is located.

Please answer all questions. If not applicable, so state, otherwise the form will be returned.

Original to the County Clerk and Recorder; Duplicate to the State Engineer; Triplicate to the Montana Bureau of Mines and Geology, and Quadruplicate for the Appropriator.

290496

FILED

DEC 17 1963

At \_\_\_\_\_  
Office of County Clerk  
Teton County, Montana

G. E. MONKMAN  
County Clerk

*Bruce McDaniel*  
Deputy

Fees \_\_\_\_\_

30

File No. ....

T. 25 N 4 W

DUPLICATE

County Teton

STATE OF MONTANA  
ADMINISTRATOR OF GROUNDWATER CODE  
OFFICE OF STATE ENGINEER

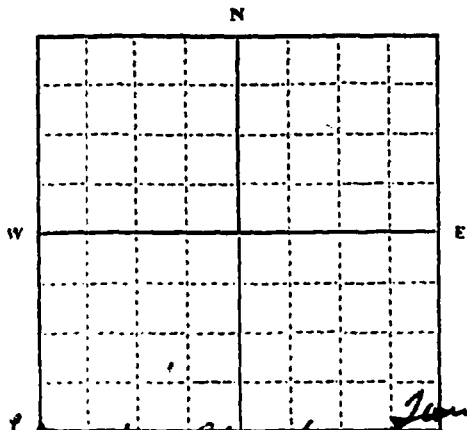
RECEIVED  
JAN 10 1964

Declaration of Vested Groundwater Rights ENGINEER

(Under Chapter 237, Montana Session Laws, 1961)

1. Joe & Ruth Salifson, of \_\_\_\_\_, (Name of Appropriator) \_\_\_\_\_ (Address) \_\_\_\_\_ (Town)

County of \_\_\_\_\_ State of \_\_\_\_\_  
have appropriated groundwater according to the Montana laws in effect prior to January 1, 1962, as follows:



Lot 5-6 - Block 6 - Farmington  
SW 1/4 Sec. 30 T. 25 R. 4

Indicate point of appropriation and place of use, if possible. Each small square represents 10 acres.

2. The beneficial use on which the claim is based \_\_\_\_\_

3. Date or approximate date of earliest beneficial use; and how continuous the use has been. unknown

4. The amount of groundwater claimed (in miner's inches or gallons per minute) household use only

5. If used for irrigation, give the acreage and description of the lands to which water has been applied and name of the owner thereof

6. The means of withdrawing such water from the ground and the location of each well or other means of withdrawal

7. The date of commencement and completion of the construction of the well, wells, or other works for withdrawal of groundwater. unknown

8. The depth of water table 60 feet

9. So far as it may be available, the type, size and depth of each well or the general specifications of any other works for the withdrawal of groundwater

10. The estimated amount of groundwater withdrawn each year 3000 gal. per month

11. The log of formations encountered in the drilling of each well if available

12. Such other information of a similar nature as may be useful in carrying out the policy of this act, including reference to book and page of any county record

Joe N. Salifson  
Signature of Owner

Date 12/31/1963

Three copies to be filed by the owner with the County Clerk and Recorder of the county in which the well is located.

Please answer all questions. If not applicable, so state, otherwise the form will be returned.

Original to the County Clerk and Recorder; Duplicate to the State Engineer; Triplicate to the Montana Bureau of Mines and Geology, and Quadruplicate for the Appropriator.

50829

291090

FILED

3 1953

G. E. MONKMAN

Stella Wedman

GW

31

File No. ....

T. 25 N. R. 4 W

DUPLICATE

County .....

STATE OF MONTANA  
ADMINISTRATOR OF GROUNDWATER CODE  
OFFICE OF STATE ENGINEER

JAN 10 1964

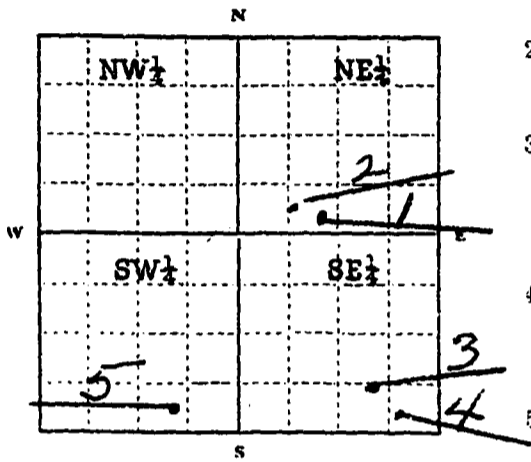
Declaration of Vested Groundwater Rights

(Under Chapter 237, Montana Session Laws, 1961)

STATE ENGINEER

1. Emil Depner and Grace V. Depner (aka of Choteau, Montana  
(Name of Appropriator) Grace Depner (Address) (Town)

County of Teton State of Montana  
have appropriated groundwater according to the Montana laws in effect prior to January 1, 1962, as follows:



1/4 Sec. 31 T. 25 R. 4 W.

Indicate point of appropriation and place of use, if possible. Each small square represents 10 acres.

2. The beneficial use on which the claim is based stock water and irrigation and domestic use

3. Date or approximate date of earliest beneficial use; and how continuous the use has been 1929, continuous

4. The amount of groundwater claimed (in miner's inches or gallons per minute) Wells #1, 2, 3, 4, 5, 6, & 8, fifty (50) gallons per minute; #7, one hundred (100) gallons per minute.

5. If used for irrigation, give the acreage and description of the lands to which water has been applied and name of the owner thereof Well #7 - 10 acres in the S 1/2 of NW 1/4 SW 1/4

6. The means of withdrawing such water from the ground and the location of each well or other means of withdrawal By pump, Wells #1, 2, 3, 4, 5, 6 & 8; by gravity, Well #7

7. The date of commencement and completion of the construction of the well, wells, or other works for withdrawal of groundwater Wells #1 & 2 - 1952; #3, 4 & 5 - prior to 1929; #6, 7 & 8 - 1957.

8. The depth of water table Wells #1, 2, 3, 4, 6 & 8 - 12 ft.; #5 - 20 ft.; #7 - 1 ft.

9. So far as it may be available, the type, size and depth of each well or the general specifications of any other works for the withdrawal of groundwater Well #1, driven 2" pipe, 15 ft.; Well #2, drilled 6" casing, 30 ft.; Wells #3 & 4, dug well, 15 ft.; Well #5, dug well, 28 ft.; Well #6, dug well, 15 ft.; Well #7, dug well 30' x 40', 6 ft.; Well #8, driven 2" pipe, 20 ft.

10. The estimated amount of groundwater withdrawn each year 5,000,000 gallons

11. The log of formations encountered in the drilling of each well if available gravel soil

12. Such other information of a similar nature as may be useful in carrying out the policy of this act, including reference to book and page of any county record

Emil Depner  
Signature of Owner Grace V. Depner

Date December 30, 1963

Three copies to be filed by the owner with the County Clerk and Recorder of the county in which the well is located.

Please answer all questions. If not applicable, so state, otherwise the form will be returned.

Original to the County Clerk and Recorder; Duplicate to the State Engineer; Triplicate to the Montana Bureau of Mines and Geology, and Quadruplicate for the Appropriator.

50714



290951

FILED

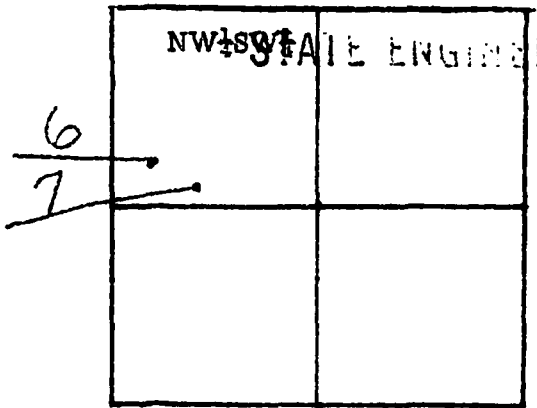
DEC 30 1963

4:13 P.M. 2 o'clock  
Office of County Clerk  
Teton County, Montana

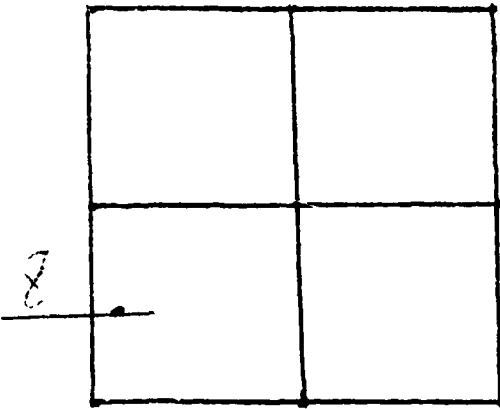
G. E. MONKMAN

County Clerk  
*Radm. D. ...*  
Deputy  
*J. ...*


RECEIVED  
JAN 10 1964



SW 1/4 Sec. 5, Twp. 24, R. 4 W.



NW 1/4, Sec. 20, Twp. 25, R. 4 W.



STATE ENGINE  
RECEIVED  
JAN 10 1964  
NW 1/4 STATE ENGINE  
SW 1/4 Sec. 5, Twp. 24, R. 4 W.  
NW 1/4, Sec. 20, Twp. 25, R. 4 W.

File No. ....

T. 25 N R. 4 W

DUPLICATE

County Teton

STATE OF MONTANA  
ADMINISTRATOR OF GROUNDWATER CODE  
OFFICE OF STATE ENGINEER

RECEIVED  
JAN 10 1964

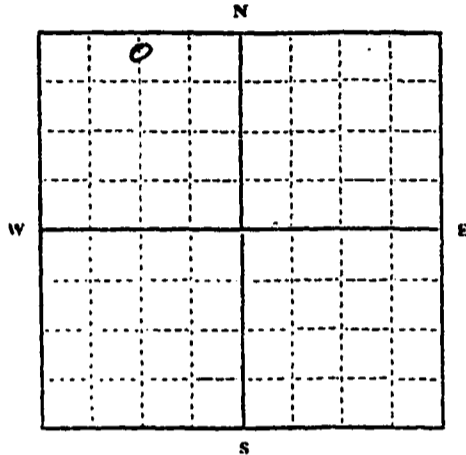
Declaration of Vested Groundwater Rights

(Under Chapter 237, Montana Session Laws, 1961)

STATE ENGINEER

1. School Dist #8, of Chateau  
(Name of Appropriator) (Address) (Town)

County of Teton State of Montana  
have appropriated groundwater according to the Montana laws in effect prior to January 1, 1962, as follows:



2. The beneficial use on which the claim is based Household  
use

3. Date or approximate date of earliest beneficial use; and how continu-  
ous the use has been 1935  
Continuous since 1935

4. The amount of groundwater claimed (in miner's inches or gallons  
per minute) 10 gal per minute

5. If used for irrigation, give the acreage and description of the lands  
to which water has been applied and name of the owner thereof

6. The means of withdrawing such water from the ground and the loca-  
tion of each well or other means of withdrawal Electric  
Pump

N 1/4 Sec. 31 T. 25 R. 4

Indicate point of appropriation  
and place of use, if possible. Each  
small square represents 10 acres.

7. The date of commencement and completion of the construction of the well, wells, or other works for with-  
drawal of groundwater July - 1935

8. The depth of water table 20 ft

9. So far as it may be available, the type, size and depth, of each well or the general specifications of any other  
works for the withdrawal of groundwater Drilled well with six inch  
casing that is 35 ft in depth

10. The estimated amount of groundwater withdrawn each year 125,000 gal

11. The log of formations encountered in the drilling of each well if available

12. Such other information of a similar nature as may be useful in carrying out the policy of this act, including  
reference to book and page of any county record

Signature of Owner Deanna Styren, Clerk

Date 12/31/1963

Three copies to be filed by the owner with the County Clerk and Recorder of the county in which the well is located.

Please answer all questions. If not applicable, so state, otherwise the form will be returned.

Original to the County Clerk and Recorder: Duplicate to the State Engineer: Triplicate to the Montana Bureau of  
Mines and Geology, and Quadruplicate for the Appropriator.

30810

291072

FILED

DEC 31 1963

2:30 o'clock P.M.

Office of County Clerk  
Teton County, Montana

*A. S. Smartman*  
County Clerk

Recd 2 00 P Deputy

033

File No. ....

T. 25 N R. 4 W

DUPLICATE

County .....

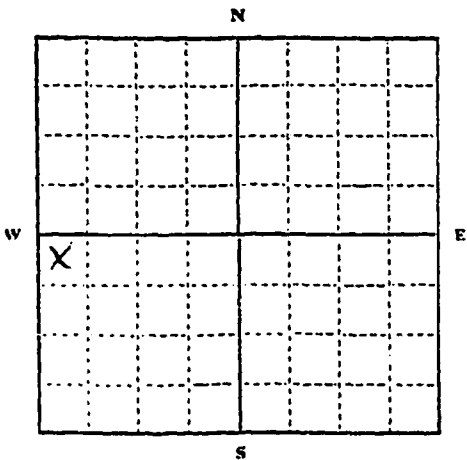
STATE OF MONTANA  
ADMINISTRATOR OF GROUNDWATER CODE  
OFFICE OF STATE ENGINEER

RECEIVED  
JAN 10 1964

Declaration of Vested Groundwater Rights

(Under Chapter 237, Montana Session Laws, 1961)

1. Richard Cummings, of Chateau  
(Name of Appropriator) (Address) (Town)  
County of Teton State of Montana  
have appropriated groundwater according to the Montana laws in effect prior to January 1, 1962, as follows:



N.W. 1/4, SW Sec. 33, T. 25 N. R. 4 W

Indicate point of appropriation and place of use, if possible. Each small square represents 10 acres.

2. The beneficial use on which the claim is based Stock Water Irrigation

3. Date or approximate date of earliest beneficial use; and how continuous the use has been Jan 1939 - steady each year since

4. The amount of groundwater claimed (in miner's inches or gallons per minute) 5 gal

5. If used for irrigation, give the acreage and description of the lands to which water has been applied and name of the owner thereof  
NW 1/4 - SW 1/4 - Sec 33 - T. 25 N - R. 4 W  
10 acres Richard Cummings

6. The means of withdrawing such water from the ground and the location of each well or other means of withdrawal electric pump  
NW 1/4, SW 1/4, sec 33, T. 25 N., R. 4 W

7. The date of commencement and completion of the construction of the well, wells, or other works for withdrawal of groundwater Jan 1939

8. The depth of water table 14 ft

9. So far as it may be available, the type, size and depth of each well or the general specifications of any other works for the withdrawal of groundwater  
4x4 x 18 ft

10. The estimated amount of groundwater withdrawn each year at least 700,000 gal

11. The log of formations encountered in the drilling of each well if available not applicable

12. Such other information of a similar nature as may be useful in carrying out the policy of this act, including reference to book and page of any county record None

Signature of Owner Richard Cummings  
Date Dec 27, 1963

Three copies to be filed by the owner with the County Clerk and Recorder of the county in which the well is located.

Please answer all questions. If not applicable, so state, otherwise the form will be returned.

Original to the County Clerk and Recorder; Duplicate to the State Engineer; Triplicate to the Montana Bureau of Mines and Geology, and Quadruplicate for the Appropriator.

30827

291088

FILED

DEC 31 1963

At 2:00 o'clock P.M.

Office of County Clerk  
Fetzer County, Montana

B. E. Mankhan  
County Clerk

20082 Deputy

File No. ....

T. 25 N. R. 4N

DUPLICATE

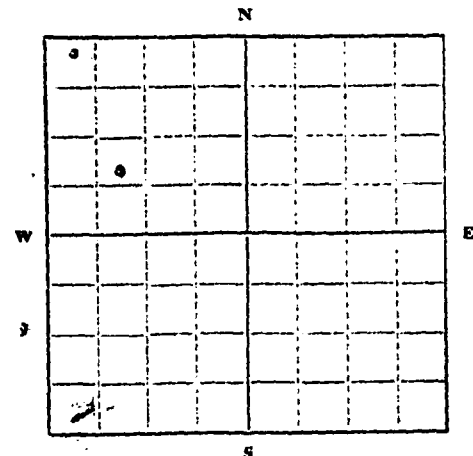
County Teton

STATE OF MONTANA  
ADMINISTRATOR OF GROUNDWATER CODE  
OFFICE OF STATE ENGINEER

RECEIVED  
JAN 10 1964

Declaration of Vested Groundwater Rights ENGINEER  
(Under Chapter 237, Montana Session Laws, 1961)

1. A. E. Broere, of R.R. # 2 Choteau  
(Name of Appropriator) (Address) (Town)  
County of Teton State of Montana  
have appropriated groundwater according to the Montana laws in effect prior to January 1, 1962, as follows:



1/4 of Sec. 35 T. 25 R. 4N

Indicate point of appropriation and place of use, if possible. Each small square represents 10 acres.

- 2. The beneficial use on which the claim is based Stockwater
- 3. Date or approximate date of earliest beneficial use; and how continuous the use has been 1944- Use has been continuous.
- 4. The amount of groundwater claimed (in miner's inches or gallons per minute) Fifty (50) gallons per minute for each well. Two (2) wells.
- 5. If used for irrigation, give the acreage and description of the lands to which water has been applied and name of the owner thereof None.
- 6. The means of withdrawing such water from the ground and the location of each well or other means of withdrawal Pumps next to the wells.
- 7. The date of commencement and completion of the construction of the well, wells, or other works for withdrawal of groundwater 1944
- 8. The depth of water table Eight (8) feet.
- 9. So far as it may be available, the type, size and depth of each well or the general specifications of any other works for the withdrawal of groundwater Each of the two (2) wells is 3 feet in diameter and 15 feet deep.
- 10. The estimated amount of groundwater withdrawn each year 100,000 gallons
- 11. The log of formations encountered in the drilling of each well if available None available.
- 12. Such other information of a similar nature as may be useful in carrying out the policy of this act, including reference to book and page of any county record None Available

Signature of Owner A. E. Broere

Date December 16, 1963

Three copies to be filed by the owner with the County Clerk and Recorder of the county in which the well is located.

Please answer all questions. If not applicable, so state, otherwise the form will be returned.

Original to the County Clerk and Recorder; duplicate to the State Engineer; Triplicate to the Montana Bureau of Mines and Geology, and Quadruplicate for the Appropriator.

30397

290478

FILED

DEC 17 1963

Office of Clerk  
Office of County Clerk  
Teton County, Montana

G. E. MONKMAN

County Clerk

*Paul M. Jensen*  
Deputy

Form 203



34

File No.....

T. 25 N R. 4W

DUPLICATE

County... Teton

STATE OF MONTANA  
ADMINISTRATOR OF GROUNDWATER CODE  
OFFICE OF STATE ENGINEER

RECEIVED  
DEC 18 1963  
STATE ENGINEER

Notice of Completion of Groundwater Appropriation  
Without Well

(Under Chapter 237 Montana Session Laws, 1961)

Date of Appropriation of Groundwater... December 7, 1963

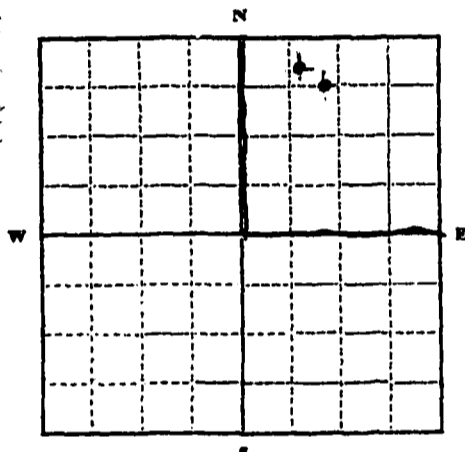
Owner... John D. Chalmers... Address... Choteau, Montana

Contractor (if any) ... none

Address of Contractor ... none

Date Started... none... Date Completed... none

Describe means of obtaining groundwater without a well "as by sub-irrigation and other natural processes". Include depth to water when applicable... Natural springs - two (2)



NW 40-NE 1/4 of Sec. 34, T. 25, R. 4W

Indicate point of appropriation and place of use, if possible.

Quantity of water developed and used with explanation of method used to measure or estimate such amount. If use is intermittent

estimate approximate lengths of periods of use.....

West spring... 1 1/2" pipe

East spring... 2" pipe

Both springs are used for stock water and

the overflow is used to irrigate pasture

Signature of Owner *John D. Chalmers*

Date... December 7, 1963

This form to be prepared by contractor (if any), otherwise by the owner.

Three copies of this notice are to be filed with the County Clerk and Recorder of the county in which the works are located.

Please answer all questions. If not applicable, so state, otherwise the form will be returned.

Original to the County Clerk and Recorder; duplicate to the State Engineer; Triplicate to the Montana Bureau of Mines and Geology and Quadruplicate for the Appropriator.

9495

290348

FILED

DEC 11 1963

At 10:30 o'clock ~~AM~~  
Office of County Clerk  
Teton County, Montana

G. E. MUNKMAN  
County Clerk

Rae McDonald  
Deputy

Page 505 :

File No. ....

T. 24 R. 4 W.

TRIPPLICATE

County Fulton

STATE OF MONTANA  
ADMINISTRATOR OF GROUNDWATER CODE  
OFFICE OF STATE ENGINEER

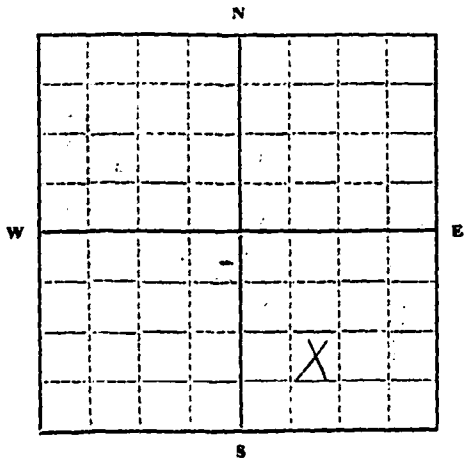
RECEIVED  
NOV 22 1963

Declaration of Vested Groundwater Rights

(Under Chapter 237, Montana Session Laws, 1961)

STATE ENGINEER

1. Robert J. Ballantyne, of Box 434 Fairfield  
(Name of Appropriator) (Address) (Town)  
County of Fulton State of Montana  
have appropriated groundwater according to the Montana laws in effect prior to January 1, 1962, as follows:



..... 1/4..... Sec..... T..... R.....  
Indicate point of appropriation and place of use, if possible. Each small square represents 10 acres.

2. The beneficial use on which the claim is based. Household + livestock.

3. Date or approximate date of earliest beneficial use; and how continuous the use has been. since first 1914 has been used since that date.

4. The amount of groundwater claimed (in miner's inches or gallons per minute) 6.0 gal.

5. If used for irrigation, give the acreage and description of the lands to which water has been applied and name of the owner thereof

6. The means of withdrawing such water from the ground and the location of each well or other means of withdrawal. by pump.

7. The date of commencement and completion of the construction of the well, wells, or other works for withdrawal of groundwater. May 18<sup>th</sup> 1914 completed June 1<sup>st</sup> 1914

8. The depth of water table 15 ft.

9. So far as it may be available, the type, size and depth of each well or the general specifications of any other works for the withdrawal of groundwater. dug by hand used wooden curving + pumped by hand.

10. The estimated amount of groundwater withdrawn each year. 100,000 gal.

11. The log of formations encountered in the drilling of each well if available. sand.

12. Such other information of a similar nature as may be useful in carrying out the policy of this act, including reference to book and page of any county record.

Signature of Owner Robert J. Ballantyne

Date Oct 28, 1963

Three copies to be filed by the owner with the County Clerk and Recorder of the county in which the well is located.

Please answer all questions. If not applicable, so state, otherwise the form will be returned.

Original to the County Clerk and Recorder; duplicate to the State Engineer; Triplicate to the Montana Bureau of Mines and Geology, and Quadruplicate for the Appropriator.

230042

FILED

NOV 20 1963

At 2 o'clock PM  
Office of County Clerk  
Teton County, Montana

G. E. MONKMAN

County Clerk

Rae McDonald  
Deputy

Page 2

34

File No. \_\_\_\_\_

T. 25 N. R. 4 W.

DUPLICATE

County Teton

STATE OF MONTANA  
ADMINISTRATOR OF GROUNDWATER CODE  
OFFICE OF STATE ENGINEER

JAN 10 1964  
STATE ENGINEER

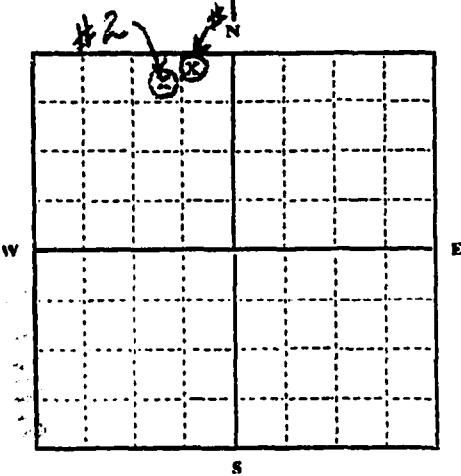
Declaration of Vested Groundwater Rights

(Under Chapter 237, Montana Session Laws, 1961)

1. Helen Oberfoell, of Chateau, (Name of Appropriator) (Address) (Town)

County of Teton State of Montana

have appropriated groundwater according to the Montana laws in effect prior to January 1, 1962, as follows:



HW 1/4 Sec. 2 T. 25 N. 4 W

Indicate point of appropriation and place of use, if possible. Each small square represents 10 acres.

2. The beneficial use on which the claim is based Stock water

3. Date or approximate date of earliest beneficial use; and how continuous the use has been prior to year 1910 and now used daily

4. The amount of groundwater claimed (in miner's inches or gallons per minute) #1 - 10 gal. per minute #2 - 10 gal. per minute

5. If used for irrigation, give the acreage and description of the lands to which water has been applied and name of the owner thereof None

6. The means of withdrawing such water from the ground and the location of each well or other means of withdrawal #1 automatic pressure pump #2 gas engine pump

7. The date of commencement and completion of the construction of the well, wells, or other works for withdrawal of groundwater. Date unknown but prior to my acquisition which was prior to 1910

8. The depth of water table 8 ft.

9. So far as it may be available, the type, size and depth of each well or the general specifications of any other works for the withdrawal of groundwater. Well #1 is 13' deep and curbed with 48" galvanized iron pipe. Well #2 is 15' deep and curbed with concrete and building tile.

10. The estimated amount of groundwater withdrawn each year Unknown

11. The log of formations encountered in the drilling of each well if available unknown

12. Such other information of a similar nature as may be useful in carrying out the policy of this act, including reference to book and page of any county record not available or unknown

Signature of Owner Helen Oberfoell  
Date Dec. 24, 1963

Three copies to be filed by the owner with the County Clerk and Recorder of the county in which the well is located.

Please answer all questions. If not applicable, so state, otherwise the form will be returned.

Original to the County Clerk and Recorder; Duplicate to the State Engineer; Triplicate to the Montana Bureau of Mines and Geology, and Quadruplicate for the Appropriator.

30582

290812

FILED

DEC 30 1963

AL 9:30 AM '63

COURT OF COMMON PLEAS  
COLUMBUS, OHIO

E. E. MONKMAN

*Rae M. Denner*

2e

34

File No. ....

T. 25 R. 4W

DUPLICATE

County Teton

STATE OF MONTANA  
ADMINISTRATOR OF GROUNDWATER CODE  
OFFICE OF STATE ENGINEER

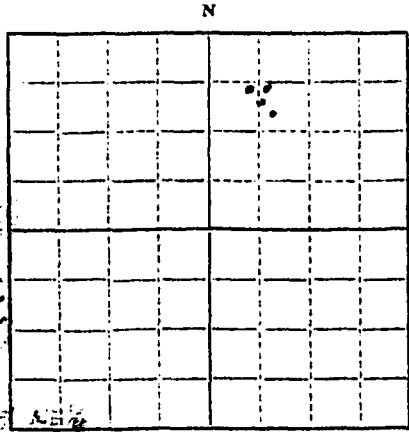
RECEIVED  
DEC 16 1963

Declaration of Vested Groundwater Rights

(Under Chapter 237, Montana Session Laws, 1961)

STATE ENGINEER

1. John D. Chalmers, of Rural Route #2 Choteau  
(Name of Appropriator) (Address) (Town)  
County of Teton State of Montana  
have appropriated groundwater according to the Montana laws in effect prior to January 1, 1962, as follows:



NW 40 of NE 4  
NW 40 of NE 4  
1/4 Sec 34 T. 25 R. 4W

Indicate point of appropriation and place of use, if possible. Each small square represents 10 acres.

2. The beneficial use on which the claim is based household, stockwater, lawn, garden, fire protection

3. Date or approximate date of earliest beneficial use; and how continuous the use has been Three (3) northern most wells, prior to 1900  
one (1) southern most well 1955

4. The amount of groundwater claimed (in miner's inches or gallons per minute) All wells in continuous use.  
All wells twenty (20) gallons per minute per well

5. If used for irrigation, give the acreage and description of the lands to which water has been applied and name of the owner thereof none

6. The means of withdrawing such water from the ground and the location of each well or other means of withdrawal Pumps, next to well

7. The date of commencement and completion of the construction of the well, wells, or other works for withdrawal of groundwater Dates unknown on three (3) wells other well was dug in 1955.

8. The depth of water table Six (6) to eight (8) feet for each well

9. So far as it may be available, the type, size and depth of each well or the general specifications of any other works for the withdrawal of groundwater Each well is about 12 feet deep and 3 feet in diameter.

10. The estimated amount of groundwater withdrawn each year 400,000 gallons

11. The log of formations encountered in the drilling of each well if available not available

12. Such other information of a similar nature as may be useful in carrying out the policy of this act, including reference to book and page of any county record NOT AVAILABLE

Signature of Owner.....

Date December 7, 1963

Three copies to be filed by the owner with the County Clerk and Recorder of the county in which the well is located.

Please answer all questions. If not applicable, so state, otherwise the form will be returned.

Original to the County Clerk and Recorder; duplicate to the State Engineer; Triplicate to the Montana Bureau of Mines and Geology, and Quadruplicate for the Appropriator.

9494

290347

FILED

DEC 11 1963

At 10:30 o'clock  
Office of County Clerk  
Teton County, Montana

G. E. MONKMAN

County Clerk

Rae McDaniel

Deputy

From 20



File No. ....

T. 25 R. 4W

DUPLICATE

County Teton

STATE OF MONTANA  
ADMINISTRATOR OF GROUNDWATER CODE  
OFFICE OF STATE ENGINEER


JAN 10 1964

Declaration of Vested Groundwater Rights

(Under Chapter 237, Montana Session Laws, 1961)

1. John B. Chalmers, of R.R. #2, Choteau, (Name of Appropriator) (Address) (Town)

County of Teton State of Montana have appropriated groundwater according to the Montana laws in effect prior to January 1, 1962, as follows:



NE 1/4 of Sec 35 T 25 R 4W  
NW 1/4 of Sec 35 T. 25 R. 4W

Indicate point of appropriation and place of use, if possible. Each small square represents 10 acres.

- 2. The beneficial use on which the claim is based... Stockwater  
Shelterbelt irrigation
- 3. Date or approximate date of earliest beneficial use; and how continuous the use has been... 1890 Have not been used in the last several years, before that they were in continuous use.
- 4. The amount of groundwater claimed (in miner's inches or gallons per minute)... Two (2) wells. Each well has a minimum flow of twenty-five (25) gallons per minute
- 5. If used for irrigation, give the acreage and description of the lands to which water has been applied and name of the owner thereof... none
- 6. The means of withdrawing such water from the ground and the location of each well or other means of withdrawal... Wells are next to old building sites and in shelterbelt groves. withdraw with pumps.
- 7. The date of commencement and completion of the construction of the well, wells, or other works for withdrawal of groundwater... 1890
- 8. The depth of water table... West well -- eight (8) feet East well -- twelve (12) feet
- 9. So far as it may be available, the type, size and depth of each well or the general specifications of any other works for the withdrawal of groundwater... West well -- twelve (12) feet deep four (4) feet wide East well -- twenty (20) feet deep two (2) feet wide
- 10. The estimated amount of groundwater withdrawn each year... When in use, each well 180,000 gal/year
- 11. The log of formations encountered in the drilling of each well if available... none available
- 12. Such other information of a similar nature as may be useful in carrying out the policy of this act, including reference to book and page of any county record... none available

Signature of Owner

*John B. Chalmers*

Date

December 13, 1963

Three copies to be filed by the owner with the County Clerk and Recorder of the county in which the well is located.

Please answer all questions. If not applicable, so state, otherwise the form will be returned.

Original to the County Clerk and Recorder; Duplicate to the State Engineer; Triplicate to the Montana Bureau of Mines and Geology, and Quadruplicate for the Appropriator.

30532

290735

PAID

10:30 A.M.

G. E. Markman  
by State Widener  
2

GW1

File No.

DUPLICATE

RECEIVED

WRONG form?  
date started & completed?

36

T. 25N R. 4W

County Teton

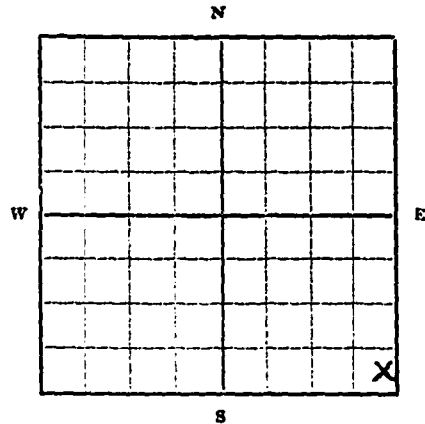
STATE OF MONTANA  
ADMINISTRATOR OF GROUNDWATER CODE  
OFFICE OF STATE ENGINEER

Notice of Appropriation of Groundwater

(Under Chapter 237, Montana Session Laws, 1961)

- I, Crumpled Horn Inc., of R.F.D. 2 Choteau  
(Name of Appropriator) (Address) (Town)  
County of Teton, State of Montana, intend to appropriate groundwater in accordance with Chapter 237, Montana Session Laws of 1961.
- The beneficial use to which water is to be applied is Irrigation  
NW 1/4 Sec 36-25-4W  
(describe lands to be benefited, if for irrigation)
- The rate of use in gallons per minute or miner's inches of groundwater claimed 800 gal. per minute
- The annual period (inclusive dates) of intended use April, to October 30.
- The probable or intended date of first beneficial use June 20, 1973
- The probable or intended date of commencement and completion of the well\* or wells\* Developed Spring May 15, 1973
- The location, type, size and depth of well or wells contemplated Developed Spring NE 1/4 Sec 36-25-4W
- The probable or estimated depth of the water table or artesian aquifer 10ft.
- Name, address and license number of the driller engaged None

10. Give such other similar information as may be useful in carrying out the policy of this act.



NE 1/4 Sec. 26 T.25 R.4

Locate well or other means of development as accurately as possible on the plat.

File 314492

Date JUNE 8, 1973

Time 4:00 p.m.

Signature of Appropriator

Crumpled Horn Inc. by  
John L. ... Pres.

Date June 7, 1973

\* As defined in the Code Sec. 1 (c) "Well" means any artificial opening or excavation in the ground, however made, by which groundwater can be obtained or through which it flows under natural pressures or is artificially withdrawn."

Three copies of this notice are to be filed with County Clerk and Recorder of the county in which the well is located.

Please answer all questions. If not applicable, so state, otherwise the form will be returned.

Original to the County Clerk and Recorder; duplicate to the State Engineer; Triplicate to the School of Mines and Quadruplicate for the Appropriator.

53 419

314492

FILED JUN 8 1973  
At 4:00 o'clock P M  
OFFICE OF COUNTY CLERK, TETON COUNTY MONT.  
MARY N. BAKER, County Clerk  
*Dana Skup* Deputy  
Fees \$109.00



RECEIVED

JAN 27 1960

STATE ENGINEER

MONTANA BUREAU OF MINES AND GEOLOGY  
Butte, Montana

T. 25N R. 3W  
County TETON

WATER WELL LOG


Owner Ben Beringer Address Collins mont  
 Driller E. A. Abbeimer Address Collins mont  
 Date Started Nov. 17, 1959 Date Completed Nov 23, 59  
 Location: Sec. 2 T. 25N R. 3W 1/4 sec. NE

Type of well Drilled Equipment used Churn drill  
(Dug, driven, bored, or drilled) (Churn drill, rotary, other)

Water use: Domestic  Industrial   
 Mineral  Drainage  Stock  Irrigation  Other: \_\_\_\_\_

Casing: 0 ft. to 140 ft. Type Galvsteel Size 6" O.D.

Casing: \_\_\_\_\_ ft. to \_\_\_\_\_ ft. Type \_\_\_\_\_ Size \_\_\_\_\_

Casing: \_\_\_\_\_ ft. to \_\_\_\_\_ ft. Type \_\_\_\_\_ Size \_\_\_\_\_

Perforated or Screened: Ft. \_\_\_\_\_ to ft. \_\_\_\_\_ Ft. \_\_\_\_\_ to ft. \_\_\_\_\_

Type of screen or perforations \_\_\_\_\_

Static Water level, for non-flowing well: \_\_\_\_\_ 122 feet.

Shut-in pressure, for flowing well: \_\_\_\_\_ lb./sq. in. on: \_\_\_\_\_ (date)

Pumping water level 112 feet at 20 gal. per min.

How tested: Bailer

Length of test: 3 hrs.

Remarks: (Gravel packing, cementing, packers, type of shut-off, depth of shut-off)

(over)

Log of Well

Depth, feet		Description of Material Drilled
From	To	
0	35	Blue Clay
35	138	Yellow Clay
138	140	Sand & Gravel

272035

FILED

JAN 19 1936

At 10:30 o'clock A.M.  
Office of County Clerk  
Teton County, Montana

G. E. Dickinson  
County Clerk

Norman Beaulieu  
Deputy

Page 1

File No. \_\_\_\_\_

T. 25 N. R. 3

DUPLICATE

County Teton

STATE OF MONTANA  
ADMINISTRATOR OF GROUNDWATER CODE  
OFFICE OF STATE ENGINEER

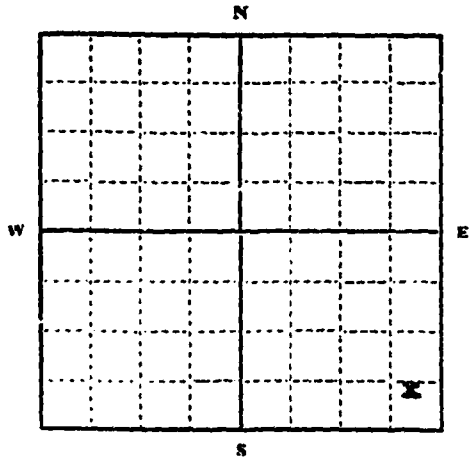
RECEIVED  
JAN 10 1964

Declaration of Vested Groundwater Rights STATE ENGINEER

(Under Chapter 237, Montana Session Laws, 1961)

1. Albertine O'Keefe, of Collins  
(Name of Appropriator) (Address) (Town)

County of Teton State of Montana  
have appropriated groundwater according to the Montana laws in effect prior to January 1, 1962, as follows:



SE 1/4 SE Sec. 3 T. 25 R. 3

Indicate point of appropriation and place of use, if possible. Each small square represents 10 acres.

- 2. The beneficial use on which the claim is based Household, irrigation, (garden & trees), Livestock
- 3. Date or approximate date of earliest beneficial use; and how continuous the use has been 1929
- 4. The amount of groundwater claimed (in miner's inches or gallons per minute) Flowing continually out of 1 inch pipe
- 5. If used for irrigation, give the acreage and description of the lands to which water has been applied and name of the owner thereof Trees & Garden about 3 acres  
Overflow runs into pasture
- 6. The means of withdrawing such water from the ground and the location of each well or other means of withdrawal 1 electric jet pump

- 7. The date of commencement and completion of the construction of the well, wells, or other works for withdrawal of groundwater 1929
- 8. The depth of water table Unknown
- 9. So far as it may be available, the type, size and depth of each well or the general specifications of any other works for the withdrawal of groundwater 153 feet 4 inch casing
- 10. The estimated amount of groundwater withdrawn each year 365,000
- 11. The log of formations encountered in the drilling of each well if available None
- 12. Such other information of a similar nature as may be useful in carrying out the policy of this act, including reference to book and page of any county record None

Doc. No. 270203  
Filed for record  
this 26 day of December  
A. D. 1963, at 2:30  
o'clock P.M.

Signature of Owner Albertine O'Keefe  
Date December 26, 1963

Three copies to be filed by the owner with the County Clerk and Recorder of the county in which the well is located.  
Please answer all questions. If not applicable, so state, otherwise the form will be returned.

Original to the County Clerk and Recorder; Duplicate to the State Engineer; Triplicate to the Montana Bureau of Mines and Geology, and Quadruplicate for the Appropriator.

30500



290703

2:30 P

G. L. Waldman  
by Stella Under  
L

File No. \_\_\_\_\_

T. 25N R. 3W

**DUPLICATE**

County TETON

**STATE OF MONTANA  
ADMINISTRATOR OF GROUNDWATER CODE  
OFFICE OF STATE ENGINEER**

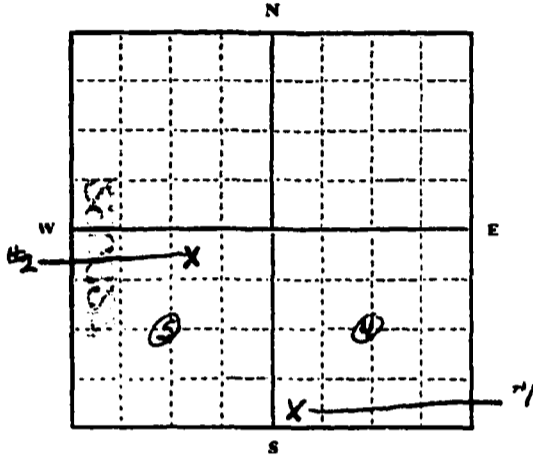
**RECEIVED**  
JAN 10 1964

**Declaration of Vested Groundwater Rights**

(Under Chapter 237, Montana Session Laws, 1961)

STATE ENGINEER

1. RALPH B. CASKEY, of CHOTEAU  
(Name of Appropriator) (Address) (Town)  
County of TETON State of MONTANA  
have appropriated groundwater according to the Montana laws in effect prior to January 1, 1962, as follows:



SW 4 25N 3W (1)  
NE 1/4 Sec. 5 T. 25N R. 3W (2)

Indicate point of appropriation and place of use, if possible. Each small square represents 10 acres.

- 2. The beneficial use on which the claim is based IRRIGATION AND HOUSEHOLD USE
- 3. Date or approximate date of earliest beneficial use; and how continuous the use has been (1) 1917- Continuous  
(2) 1938- Continuous
- 4. The amount of groundwater claimed (in miner's inches or gallons per minute) (1) 20 Gal. per minute  
(2) 50 Gal. per minute
- 5. If used for irrigation, give the acreage and description of the lands to which water has been applied and name of the owner thereof (1) Garden, lawn and Household use  
(2) 25 acres and shelter belt
- 6. The means of withdrawing such water from the ground and the location of each well or other means of withdrawal (1) Electric Pump  
(2) Flowing Well

- 7. The date of commencement and completion of the construction of the well, wells, or other works for withdrawal of groundwater same as No. 3
- 8. The depth of water table (1) 120 ft. (2) 100 ft.
- 9. So far as it may be available, the type, size and depth of each well or the general specifications of any other works for the withdrawal of groundwater (1) 6" drilled 120 ft.  
(2) 6" drilled 100ft.
- 10. The estimated amount of groundwater withdrawn each year (1) 1,200,000 Gal. (2) 3,888,000 Gal.
- 11. The log of formations encountered in the drilling of each well if available Not available
- 12. Such other information of a similar nature as may be useful in carrying out the policy of this act, including reference to book and page of any county record not available

Doc. No. 290622  
Filed for record  
this 23 day of December  
A. D. 19 63, at 11:00  
o'clock A.M.

Signature of Owner Ralph B. Caskey  
Date Dec 23, 1963

Three copies to be filed by the owner with the County Clerk and Recorder of the county in which the well is located.

Please answer all questions. If not applicable, so state, otherwise the form will be returned.

Original to the County Clerk and Recorder; Duplicate to the State Engineer; Triplicate to the Montana Bureau of Mines and Geology, and Quadruplicate for the Appropriator.

30463

290627

FILED

DEC 20 1963

11 o'clock a.m.  
Office of County Clerk  
Teton County, Montana

G. E. MONKMAN,

County Clerk

*Ree M. Donald*  
Deputy

Page 2 of

GW

Approved Stock Form—State Publishing Co., Helena, Montana—38496

36

File No. ....

T. 25 R. 3W

DUPLICATE

County Teton

STATE OF MONTANA  
ADMINISTRATOR OF GROUNDWATER CODE  
OFFICE OF STATE ENGINEER

RECEIVED

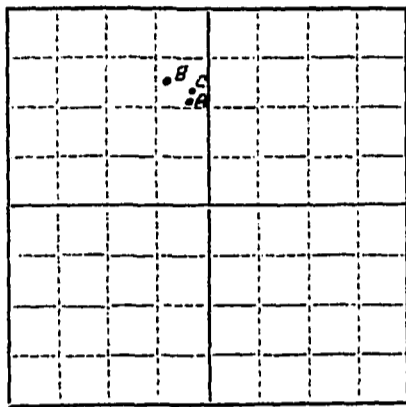
Declaration of Vested Groundwater Rights

(Under Chapter 237, Montana Session Laws, 1961)

STATE ENGINEER

1. Marion Adelbert Averill and Edna K. of Route 2 Choteau  
(Name of Appropriator) (Address) (Town)

County of Teton State of Montana  
have appropriated groundwater according to the Montana laws in effect prior to January 1, 1962, as follows:



N.W. 1/4 Sec. 6 T. 25 R. 3W

Indicate point of appropriation and place of use, if possible. Each small square represents 10 acres.

2. The beneficial use on which the claim is based household, livestock, lawns, kitchen gardens

3. Date or approximate date of earliest beneficial use; and how continuous the use has been well "A", 1894, continuous use; well "B", 1907 or 1908, intermittent use; well "C", 1935, continuous use

4. The amount of groundwater claimed (in miner's inches or gallons per minute) capacity of each well, estimated at 15,000 barrels/24 hours

5. If used for irrigation, give the acreage and description of the lands to which water has been applied and name of the owner thereof

6. The means of withdrawing such water from the ground and the location of each well or other means of withdrawal each well is artesian

7. The date of commencement and completion of the construction of the well, wells, or other works for withdrawal of groundwater see number 3 above

8. The depth of water table approximately 85 feet

9. So far as it may be available, the type, size and depth of each well or the general specifications of any other works for the withdrawal of groundwater well "A", 6 inch diameter pipe; well "B", 8 inch diameter pipe; well "C", 5 inch diameter pipe; see numbers 6 and 8 above

10. The estimated amount of groundwater withdrawn each year unknown

11. The log of formations encountered in the drilling of each well if available

12. Such other information of a similar nature as may be useful in carrying out the policy of this act, including reference to book and page of any county record

Doc No. 282326  
Filed for record  
this 4<sup>th</sup> day of February  
A. D. 19 63, at 4:00  
o'clock P.M.

Signature of Owner Marion A. Averill  
Edna K. Averill  
Date

Three copies to be filed by the owner with the County Clerk and Recorder of the county in which the well is located.

Please answer all questions. If not applicable, so state, otherwise the form will be returned.

Original to the County Clerk and Recorder; duplicate to the State Engineer; Triplicate to the Montana Bureau of Mines and Geology, and Quadruplicate for the Appropriator.

2531

287325

FILED

FEB 4 1963

At 4 o'clock P.M.  
Office of County Clerk  
Teton County, Montana

J.E. Montross  
County Clerk

Rae McDaniel  
Deputy

From \_\_\_\_\_

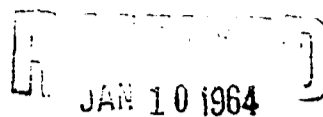
File No. ....

T. 25 R. 3 W

DUPLICATE

County TETON

STATE OF MONTANA  
ADMINISTRATOR OF GROUNDWATER CODE  
OFFICE OF STATE ENGINEER




Declaration of Vested Groundwater Rights

(Under Chapter 237, Montana Session Laws, 1961)

I, Pedersen, Lloyd S., of RFD Collins  
(Name of Appropriator) (Address) (Town)

County of Teton State of Montana  
have appropriated groundwater according to the Montana laws in effect prior to January 1, 1962, as follows:



Lots 1, 2, 3, 4, E 1/4 NW 1/4, E 1/4 SW 1/4  
1/4 Sec. 7 T. 25 R. 3W

Indicate point of appropriation and place of use, if possible. Each small square represents 10 acres.

2. The beneficial use on which the claim is based. #1 - household irrigation for trees, garden, lawn. #2 - irrigation for crops.

3. Date or approximate date of earliest beneficial use; and how continuous the use has been. #1 - Sept 1947, continuous since this date. #2 - 1916 to 1959, see remarks, under 10

4. The amount of groundwater claimed (in miner's inches or gallons per minute) #1 - 12 gal per minute. #2 - 70 gal per minute.

5. If used for irrigation, give the acreage and description of the lands to which water has been applied and name of the owner thereof

#1 - app 2 acres of trees garden and lawn, E 1/4 SW 1/4 7-25-3W.

#2 - app 20 acres in the center of E 1/4 NW 1/4 of Sec 7-25 3W. OWNER - same as appropriator.

6. The means of withdrawing such water from the ground and the location of each well or other means of withdrawal. #1 - Deep well electric pump. #2 - artesian supplemented by 1/2 in. centrifugal gasoline driven pump

7. The date of commencement and completion of the construction of the well, wells, or other works for withdrawal of groundwater. #1 - September 1947. #2 - 1916 month unknown.

8. The depth of water table. #1 - Top of vein - 85 feet, Static water level - 55 feet. #2. Top of vein - 80 feet, Static water level - 2 feet above ground.

9. So far as it may be available, the type, size and depth of each well or the general specifications of any other works for the withdrawal of groundwater

10. The estimated amount of groundwater withdrawn each year. #1 - 975,200. #2 - none at present, well is capped and controlled by valve

11. The log of formations encountered in the drilling of each well if available. #1 - 0 to 15 feet, clay loam. 15 to 85 feet - blue clay. 85 to 88 feet - gravel and sand. #2 - unknown.

12. Such other information of a similar nature as may be useful in carrying out the policy of this act, including reference to book and page of any county record. #1 cased top to water vein with six inch galvanized metal casing. Drilled with churn drill. #2. Cased top to water vein with six inch steel well casing. How drilled - unknown.

Doc. No. 290702  
Filed for record  
this 26 day of December  
A. D. 1963, at 2:45  
o'clock P.M.

Signature of Owner Lloyd S Pedersen  
Lloyd S Pedersen  
Date 26 December 1963

Three copies to be filed by the owner with the County Clerk and Recorder of the county in which the well is located.

Please answer all questions. If not applicable, so state, otherwise the form will be returned.

Original to the County Clerk and Recorder; Duplicate to the State Engineer; Triplicate to the Montana Bureau of Mines and Geology, and Quadruplicate for the Appropriator.

30504

290707

FILED

DEC 2 1938

Office of County Clerk  
Teton County, Montana

*P. C. Anderson*  
County Clerk

*by Stella Weidner*  
Deputy

Page 200

File No. ....

T. 25 N R. 3 W

DUPLICATE

County Teton

STATE OF MONTANA  
ADMINISTRATOR OF GROUNDWATER CODE  
OFFICE OF STATE ENGINEER

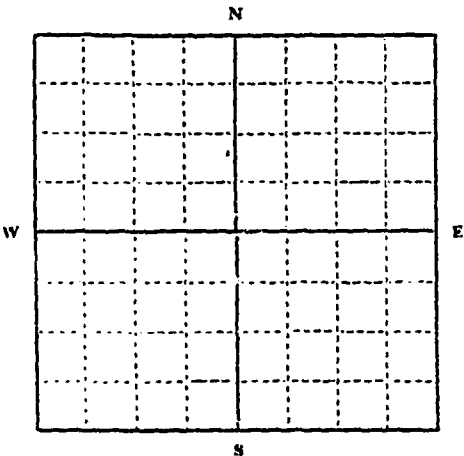
**RECORDED**  
JAN 10 1964

**Declaration of Vested Groundwater Rights**

(Under Chapter 237, Montana Session Laws, 1961) STATE ENGINEER

1. Mr. & Mrs. Gordon Larson of Choteau  
(Name of Appropriator) (Address) (Town)

County of Teton State of Montana  
have appropriated groundwater according to the Montana laws in effect prior to January 1, 1962, as follows:



S 2 N 1/4 Sec. 8 T. 25 R. 3 W

Indicate point of appropriation and place of use, if possible. Each small square represents 10 acres.

2. The beneficial use on which the claim is based household purposes, irrigation & lawns

3. Date or approximate date of earliest beneficial use; and how continuous the use has been approx 1920; continuous use, except in winter months for irrigation

4. The amount of groundwater claimed (in miner's inches or gallons per minute) 20 gal per minute

5. If used for irrigation, give the acreage and description of the lands to which water has been applied and name of the owner thereof

None

6. The means of withdrawing such water from the ground and the location of each well or other means of withdrawal electric pump near the living quarters

7. The date of commencement and completion of the construction of the well, wells, or other works for withdrawal of groundwater Approx. October 1941

8. The depth of water table approx 125 ft

9. So far as it may be available, the type, size and depth of each well or the general specifications of any other works for the withdrawal of groundwater Withdrawal by electric pump, size 1 1/2 inch suction pipe, brick casing, 12 ft well

10. The estimated amount of groundwater withdrawn each year 100,000 gal

11. The log of formations encountered in the drilling of each well if available Mostly clay and gravel; silt and sand

12. Such other information of a similar nature as may be useful in carrying out the policy of this act, including reference to book and page of any county record

Signature of Owner Gordon Larson  
Date Dec 30, 1963

Three copies to be filed by the owner with the County Clerk and Recorder of the county in which the well is located.

Please answer all questions. If not applicable, so state, otherwise the form will be returned

Original to the County Clerk and Recorder; Duplicate to the State Engineer; Triplicate to the Montana Bureau of Mines and Geology, and Quadruplicate for the Appropriator



291008

FILED

DEC 31 1963

11 o'clock  
Office of County Clerk  
Teton County, Montana

G. E. MONKMAN  
County Clerk

Rae McDermott  
Deputy

27

RECEIVED  
AUG 8 1960

T. 25 N R. 3 West  
County Teton

STATE ENGINEER MONTANA BUREAU OF MINES AND GEOLOGY  
Butte, Montana

WATER WELL LOG

X		

Owner Walter Edwards Address Choteau  
Driller E. A. Alzheimer Address Collins  
Date Started July 1, 1960 Date Completed July 10  
Location: Sec. 9 T. 25 N R. 3 W 1/4 sec. SE 1/4

Type of well Drilled (Dug, driven, bored, or drilled) Equipment used Churn (Churn drill, rotary, other)

Water use: Domestic  Municipal  Stock  Irrigation   
Industrial  Drainage  Other: \_\_\_\_\_

Casing: 0 ft. to 7 ft. Type Galv. Steel Size 6 5/8 OD

Casing: \_\_\_\_\_ ft. to \_\_\_\_\_ ft. Type \_\_\_\_\_ Size \_\_\_\_\_

Casing: \_\_\_\_\_ ft. to \_\_\_\_\_ ft. Type \_\_\_\_\_ Size \_\_\_\_\_

Perforated or Screened: Ft. none to ft. \_\_\_\_\_ Ft. \_\_\_\_\_ to ft. \_\_\_\_\_

Type of screen or perforations none

Static Water level, for non-flowing well: 119 feet.

Shut-in pressure, for flowing well: \_\_\_\_\_ lb./sq. in. on: \_\_\_\_\_ (date)

Pumping water level 114 feet at 10 gal. per min.

How tested: Pump

Length of test 5 hrs.

Remarks: (Gravel packing, cementing, packers, type of shut-off, depth of shut-off)  
\_\_\_\_\_  
\_\_\_\_\_  
\_\_\_\_\_

(over)



GW

File No. ....

T. 25N R. 3W

County Teton

DUPLICATE

STATE OF MONTANA  
ADMINISTRATOR OF GROUNDWATER CODE  
OFFICE OF STATE ENGINEER

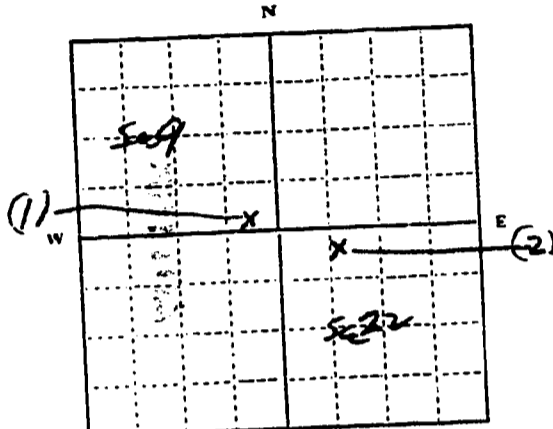
R 3077  
JAN 10 1964

Declaration of Vested Groundwater Rights

(Under Chapter 237, Montana Session Laws, 1962)

STATE ENGINEER

1. N. W. Edwards, of Chateau (Address) Chateau (Town)  
(Name of Appropriator)  
County of Teton State of Montana  
have appropriated groundwater according to the Montana laws in effect prior to January 1, 1962, as follows:



(1) SE 9 25N 3W  
(2) NW 22 Sec 22 T25N R. 3W

Indicate point of appropriation and place of use, if possible. Each small square represents 10 acres.

- 2. The beneficial use on which the claim is based Household lawn  
(1) July 1961 - continuous  
(2) July 1961 - continuous
- 3. Date or approximate date of earliest beneficial use; and how continuous the use has been  
(1) July 1961 - continuous  
(2) July 1961 - continuous
- 4. The amount of groundwater claimed (in miner's inches or gallons per minute) (1) 50 Gal Per minute  
(2) 30 Gal Per minute
- 5. If used for irrigation, give the acreage and description of the lands to which water has been applied and name of the owner thereof  
(1) Lawn Irrigation only
- 6. The means of withdrawing such water from the ground and the location of each well or other means of withdrawal  
Electric Pump

- 7. The date of commencement and completion of the construction of the well, wells, or other works for withdrawal of groundwater (1) 1961  
(2) 1961
- 8. The depth of water table (1) 42 ft (2) 25 ft
- 9. So far as it may be available, the type, size and depth of each well or the general specifications of any other works for the withdrawal of groundwater  
(1) 6" casing Drilled - 150 ft Surf  
(2) 4" casing Drilled - 150 ft Surf
- 10. The estimated amount of groundwater withdrawn each year (1) 2,000,000 Gal  
(2) 750,000 Gal
- 11. The log of formations encountered in the drilling of each well if available  
not available
- 12. Such other information of a similar nature as may be useful in carrying out the policy of this act, including reference to book and page of any county record

Signature of Owner N. W. Edwards

Date 12/31/63

Three copies to be filed by the owner with the County Clerk and Recorder of the county in which the well is located.

Please answer all questions. If not applicable, so state, otherwise the form will be returned.

Original to the County Clerk and Recorder; Duplicate to the State Engineer; Triplicate to the Montana Bureau of Mines and Geology, and Quaduplicate for the Appropriator. 30844