

286934

FILED

DEC 28 1962

At 5 o'clock P
Office of County Clerk
Teton County, Montana

G. E. MONKMAN
County Clerk

Ray McDonald
Deputy
Form 2 00

GW

File No.

T. 25 N. R. 5 West

DUPLICATE

County Teton

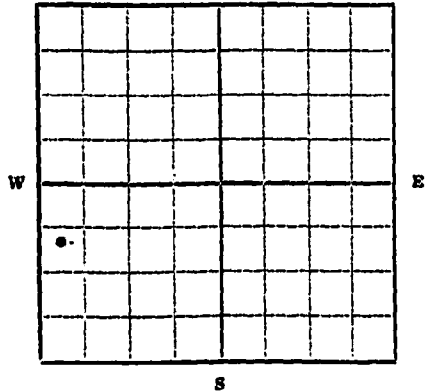
STATE OF MONTANA
ADMINISTRATOR OF GROUNDWATER CODE
OFFICE OF STATE ENGINEER

RECEIVED
JAN 17 1962

Declaration of Vested Groundwater Rights STATE ENGINEER
(Under Chapter 237, Montana Session Laws, 1961)

1 Alva L. Armstrong and Harriet L. Guthrie, of Choteau
(Name of Appropriator) (Address) (Town)

Montana State of Montana
I have appropriated groundwater according to the Montana laws in effect prior to January 1, 1962, as follows:



NW 1/4 SW Sec. 21 T. 25 R. 5

Indicate point of appropriation and place of use, if possible. Each small square represents 10 acres.

2. The beneficial use on which the claim is based Livestock water
3. Date or approximate date of earliest beneficial use; and how continuous the use has been August, 1960; used yearly since.
4. The amount of groundwater claimed (in miner's inches or gallons per minute) 60 gallons per minutes
5. If used for irrigation, give the acreage and description of the lands to which water has been applied and name of the owner thereof _____
6. The means of withdrawing such water from the ground and the location of each well or other means of withdrawal Gasoline powered water pump.
7. The date of commencement and completion of the construction of the well, wells, or other works for withdrawal of groundwater August, 1960; commenced and completed on the same date.
8. The depth of water table 6 feet
9. So far as it may be available, the type, size and depth of each well or the general specifications of any other works for the withdrawal of groundwater 2 inch water pipe sunk to a depth of 12 feet.
10. The estimated amount of groundwater withdrawn each year 60,000 gallons
11. The log of formations encountered in the drilling of each well if available Not available
12. Such other information of a similar nature as may be useful in carrying out the policy of this act, including reference to book and page of any county record None

Signature of Owner

Alva L. Armstrong
Harriet L. Guthrie
Date January 17, 1962

Three copies to be filed by the owner with the County Clerk and Recorder of the county in which the well is located.

Please answer all questions. If not applicable, so state, otherwise the form will be returned.

Original to the County Clerk and Recorder; duplicate to the State Engineer; Triplicate to the School of Mines and Quadruplicate for the Appropriator.

1330

282295

FILED

JAN 19 1962

9:32 o'clock ~~4x~~
Office of County Clerk
Teton County, Montana

G. E. MONNIMAN
County Clerk

Ray Mc Donell
Deputy

Fee 2.00

File No.

T. R. 21

DUPLICATE

County Teton

#4

LOG

STATE OF MONTANA
ADMINISTRATOR OF GROUNDWATER CODE
OFFICE OF STATE ENGINEER

Notice of Completion of Groundwater
Appropriation by Means of Well
DEVELOPED AFTER JANUARY 1, 1962 #7

(Under Chapter 237, Montana Session Laws, 1961)

Owner Beet Guthrie Address Choteau, Mont.

Driller Ray Anderson Address Choteau, Mont.


Date of Notice of appropriation of groundwater

Date well started 1/20/73 Date completed 2/12/73

Type of well Dug Equipment used Clamshell
(Dug, driven, bored or drilled) (Churn drill, rotary or other)

Water use: Domestic Municipal Stock Irrigation
Industrial Drainage Other

Indicate on the diagram the character and thickness of the different strata met with in drilling, such as soil, clay, shale, gravel, rock or sand, etc. Show depth at which water is encountered, thickness and character of water-bearing strata and height to which the water rises in the well.

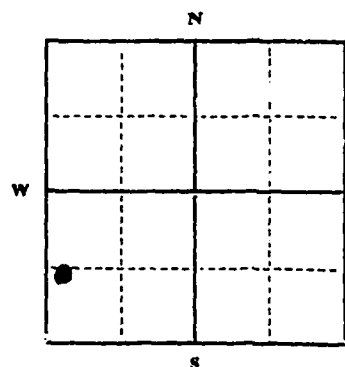


| Size of Drilled Hole | Size and Weight of Casing | From (Feet) | To (Feet) | PERFORATIONS | | |
|---|---------------------------|-------------|-----------|--------------|-------------|-----------|
| | | | | Kind Size | From (Feet) | To (Feet) |
| Put 30" X 16' pipe in horizontal w/ 20" standpipe. Perforated pipe with pick. | | | | | | |

FILE 314560

DATE JUNE 20, 1973

TIME 11:20 AM



Static Water Level for non-flowing well 6 feet.

Shut-in Pressure for Flowing Well N/A.

Pumping Water Level 7 feet at 160 gal. per minute.

Discharge in gal. per min. of flowing well

How Tested 4" CENTRIFUGAL N/A.

Length of Test 30 hrs.

SW 1/4 Sec 21 T25DR5W
Indicate location of well and place of use, if possible. Each small square represents 40 acres.

Remarks: (Gravel packing, cementing, packers, type of shutoff) Filled hole - around, under, & up to static water level with 1 1/2" rock.

Covered to ground level with fill dirt (Continue on reverse side)

USE—If used for irrigation, industrial, drainage or other. Explain, state number of acres and location or other data (i.e.: Lot, Block and Addition).

To be used in conjunction with 3 other wells for 10,000 head feed lot

Show exact depth of bottom.

This form to be prepared by driller, and three copies to be filed by the owner with the County Clerk and Recorder in the county in which the well is located, tissue copy to be retained by driller.

Please answer all questions. If not applicable, so state, otherwise the form will be returned.

189
Driller's License Number

Raymond L. Anderson
Driller's Signature.

314560

Bert Guthrie

JUN 20 1973

FILED

At 11:30 o'clock A.M.
OFFICE OF COUNTY CLERK, TOWNSHIP OF MONT.

MARY N. BAKER, County Clerk

Rina Grey
Fees 2.00/pt

GW1

File No.....

T 25 N R 5 W

DUPLICATE

County Teton

STATE OF MONTANA
ADMINISTRATOR OF GROUNDWATER CODE
OFFICE OF STATE ENGINEER

#16

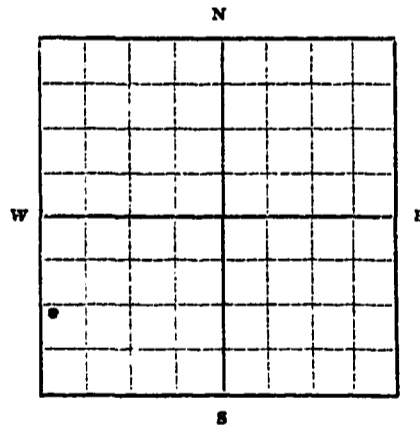
Notice of Appropriation of Groundwater

(Under Chapter 237, Montana Session Laws, 1961)

- We,
1. X Alva L. Armstrong and Bert Guthrie of Choteau
(Name of Appropriator) (Address) (Town)
County of Teton, State of Montana, intend to appropriate groundwater in accordance with Chapter 237, Montana Session Laws of 1961.
 2. The beneficial use to which water is to be applied is Livestock water
(describe lands to be benefited, if for irrigation)
 3. The rate of use in gallons per minute or miner's inches of groundwater claimed 300 gallons per minute
 4. The annual period (inclusive dates) of intended use Daily
 5. The probable or intended date of first beneficial use Feb. 10, 1973
 6. The probable or intended date of commencement and completion of the well* or wells* Feb. 10, 1973
 7. The location, type, size and depth of well or wells contemplated SW 1/4 SW 1/4 Sec. 21, T 25 N, R 5 W; Dug corrugated metal culvert 18 inch in diameter, 13 feet deep
 8. The probable or estimated depth of the water table or artesian aquifer 6 feet
 9. Name, address and license number of the driller engaged Eldon Cook, Choteau, Mont.

10. Give such other similar information as may be useful in carrying out the policy of this act.....

Doc. No. 313 496
Filed for record
this 7th day of Feb.
A. D. 1973, at 4:20
o'clock P. M.



SW 1/4 Sec. 21 T 25 N R 5

Locate well or other means of development as accurately as possible on the plat.

Signature of Appropriator Alfred B. Butcher III

Date Feb. 7, 1973

Doc. No. _____
Filed for record _____
this _____ day of _____
A. D. 19____, at _____
o'clock _____

* As defined in the Code Sec. 1 (c) "Well" means any artificial opening or excavation in the ground, however made, by which groundwater can be obtained or through which it flows under natural pressures or is artificially withdrawn."

Three copies of this notice are to be filed with County Clerk and Recorder of the county in which the well is located.

Please answer all questions. If not applicable, so state, otherwise the form will be returned.

Original to the County Clerk and Recorder; duplicate to the State Engineer; Triplicate to the School of Mines and Quadruplicate for the Appropriator.

313496

FILED FEB 7 1973
At 4:20 o'clock P.M.
OFFICE OF COUNTY CLERK, FETCH COUNTY MONT.
MARY H. BAKER, County Clerk
Nina Sheppard Deputy
Fees 2.00 pd.

File No.

T 25 N R 5 W

DUPLICATE

County Teton

STATE OF MONTANA
ADMINISTRATOR OF GROUNDWATER CODE
OFFICE OF STATE ENGINEER

#7

**Notice of Completion of Groundwater Appropriation
Without Well**

(Under Chapter 237 Montana Session Laws, 1961)

Date of Appropriation of Groundwater By original owners about 1888

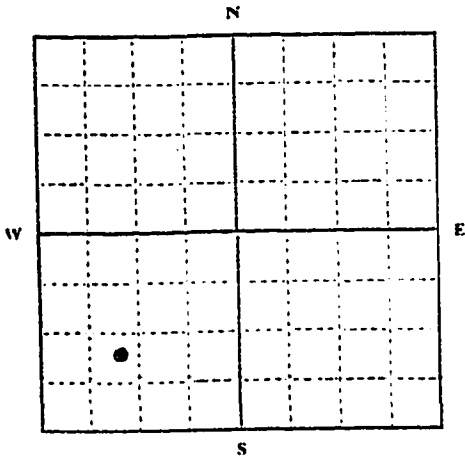
Original appropriator
Owner unknown Address

Contractor (if any) Unknown if any

Address of Contractor * * * * *

Date Started Unknown Date Completed Unknown

Describe means of obtaining groundwater without a well "as by sub-irrigation and other natural processes". Include depth to water when applicable. Natural flowing spring



SW 1/4 Sec. 21 T. 25 N R. 5 W

Indicate point of appropriation and place of use, if possible.

Quantity of water developed and used with explanation of method used to measure or estimate such amount. If use is intermittent

estimate approximate lengths of periods of use.....

300 gallons per minute. Tested with suction pumps of known capacity.

Doc. No. 313495
Filed for record
this 7th day of Feb.
A. D. 1973, at 4:30
o'clock P. M.

Signature of Owner Alfred B. Guthrie III

Date Feb. 7, 1973

This form to be prepared by contractor (if any), otherwise by the owner.

Three copies of this notice are to be filed with the County Clerk and Recorder of the county in which the works are located.

Please answer all questions. If not applicable, so state, otherwise the form will be returned.

Original to the County Clerk and Recorder; duplicate to the State Engineer; Triplicate to the Montana Bureau of Mines and Geology and Quadruplicate for the Appropriator.

313495

FILED FEB 7 1973
At 4:20 o'clock P M
OFFICE of COUNTY CLERK, FEEBUN COUNTY MONT.
MARY N. BAKER, County Clerk
Nina Reynold Deputy
Fees 2.00 per

Accepted
V.D. 13
Filed for Record
Doc. No.

9/20/73

GW

File No.

DUPLICATE

T. 25 N. 5 W. 21
County Teton

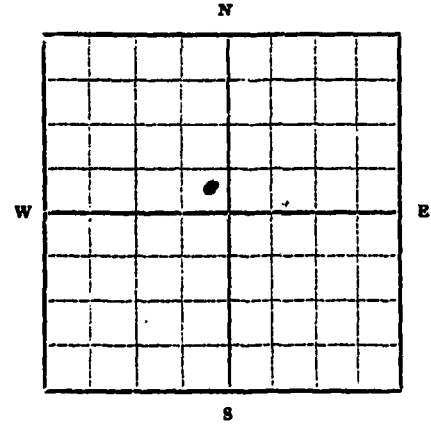
STATE OF MONTANA
ADMINISTRATOR OF GROUNDWATER CODE
OFFICE OF STATE ENGINEER

RECEIVED
STATE ENGINEER

Declaration of Vested Groundwater Rights
(Under Chapter 237, Montana Session Laws, 1961)

1. Alva Larson Armstrong of R.R. #2
(Name of Appropriator) (Address) (Town)
County of Teton State of Montana

have appropriated groundwater according to the Montana laws in effect prior to January 1, 1962, as follows:



SE 1/4 NW Sec. 21 T. 25 R. 5W

Indicate point of appropriation and place of use, if possible. Each small square represents 10 acres.

2. The beneficial use on which the claim is based Stock raising

3. Date or approximate date of earliest beneficial use; and how continuous the use has been 1900 or before
continuously

4. The amount of groundwater claimed (in miner's inches or gallons per minute) 100 gal.

5. If used for irrigation, give the acreage and description of the lands to which water has been applied and name of the owner thereof stockwater

6. The means of withdrawing such water from the ground and the location of each well or other means of withdrawal By pump from SE 1/4 NW Sec. 21, T25, R5W

7. The date of commencement and completion of the construction of the well, wells, or other works for withdrawal of groundwater 1900 or before

8. The depth of water table 16 feet

9. So far as it may be available, the type, size and depth of each well or the general specifications of any other works for the withdrawal of groundwater Drilled well, 8" steel casing, 35' depth

10. The estimated amount of groundwater withdrawn each year 500,000 gal.

11. The log of formations encountered in the drilling of each well if available not available

12. Such other information of a similar nature as may be useful in carrying out the policy of this act, including reference to book and page of any county record. none

Signature of Owner Alva L. Armstrong
Date Dec. 17, 1962

Three copies to be filed by the owner with the County Clerk and Recorder of the county in which the well is located.

Please answer all questions. If not applicable, so state, otherwise the form will be returned.

Original to the County Clerk and Recorder; duplicate to the State Engineer; Triplicate to the School of Mines and Quadruplicate for the Appropriator.

RECORDS SECTION

CLERK

286930

FILED

DEC 28 1962

3 o'clock P.M.
Office of County Clerk
Teton County, Montana

G. E. MONNMAN
County Clerk

Rae McDonald
Deputy

200

File No.

T ^N 25 R 5 W
County Sutton

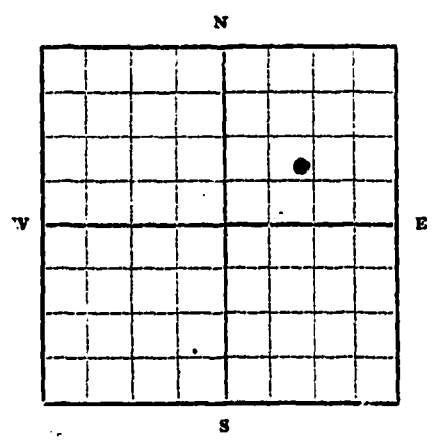
DUPLICATE

STATE OF MONTANA
ADMINISTRATOR OF GROUNDWATER CODE
OFFICE OF STATE ENGINEER

Declaration of Vested Groundwater Rights
(Under Chapter 237, Montana Session Laws, 1961)

STATE ENGINEER

1. Alva Larson Armstrong, of R.R. #2
(Name of Appropriator) (Address) (Town)
County of Teton State of Montana
have appropriated groundwater according to the Montana laws in effect prior to January 1, 1962, as follows:



SW 1/4 NE Sec. 21 T25 R. 5 W

Indicate point of appropriation and place of use, if possible. Each small square represents 10 acres.

- 2. The beneficial use on which the claim is based stockwatering
- 3. Date or approximate date of earliest beneficial use; and how continuous the use has been 1900 or before continuously
- 4. The amount of groundwater claimed (in miner's inches or gallons per minute) 100 gal.
- 5. If used for irrigation, give the acreage and description of the lands to which water has been applied and name of the owner thereof stockwater
- 6. The means of withdrawing such water from the ground and the location of each well or other means of withdrawal By pump from SW 1/4 NE, Sec. 21, T 25, R 5 W.

- 7. The date of commencement and completion of the construction of the well, wells, or other works for withdrawal of groundwater unknown
- 8. The depth of water table 16 feet
- 9. So far as it may be available, the type, size and depth of each well or the general specifications of any other works for the withdrawal of groundwater Drilled well, 8" casing, 30' depth
- 10. The estimated amount of groundwater withdrawn each year 500,000 gal.
- 11. The log of formations encountered in the drilling of each well if available not available
- 12. Such other information of a similar nature as may be useful in carrying out the policy of this act, including reference to book and page of any county record. none

Signature of Owner Alva Larson Armstrong
Date Dec. 17, 1962

Three copies to be filed by the owner with the County Clerk and Recorder of the county in which the well is located.

Please answer all questions. If not applicable, so state, otherwise the form will be returned.

Original to the County Clerk and Recorder; duplicate to the State Engineer; Triplicate to the School of Mines and Quadruplicate for the Appropriator.

286931

FILED

DEC 28 1962

3 o'clock
Office of County Clerk
Teton County, Montana

G. E. MONKMAN
County Clerk

Rae McDonald
Deputy

200

File No.

T. 25 R. 5w

DUPLICATE

County Teton

STATE OF MONTANA
ADMINISTRATOR OF GROUNDWATER CODE
OFFICE OF STATE ENGINEER

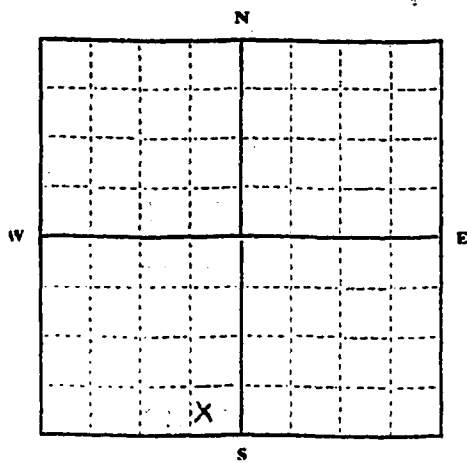
JAN 10 1964
STATE ENGINEER

Declaration of Vested Groundwater Rights

(Under Chapter 237, Montana Session Laws, 1961)

1. Herbert E. Styren, of Rt #2 Choteau
(Name of Appropriator) (Address) (Town)

County of Teton State of Montana
have appropriated groundwater according to the Montana laws in effect prior to January 1, 1962, as follows:



SE 1/4 SW Sec 23 T 25 R 5W

Indicate point of appropriation and place of use, if possible. Each small square represents 10 acres.

2. The beneficial use on which the claim is based. Household, Stock Water, & Irrigation

3. Date or approximate date of earliest beneficial use; and how continuous the use has been. 1948 Every day

4. The amount of groundwater claimed (in miner's inches or gallons per minute) 2 miners inches

5. If used for irrigation, give the acreage and description of the lands to which water has been applied and name of the owner thereof one acre SE 1/4 SW Sec 23 T 25 R 5W
Herbert E. Styren

6. The means of withdrawing such water from the ground and the location of each well or other means of withdrawal. Household, Stock water, & Irrigation
SE 1/4 SW Sec 23 T 25 R 5W

7. The date of commencement and completion of the construction of the well, wells, or other works for withdrawal of groundwater. 1948

8. The depth of water table. 100 Feet

9. So far as it may be available, the type, size and depth of each well or the general specifications of any other works for the withdrawal of groundwater. 6 inch 100 feet

10. The estimated amount of groundwater withdrawn each year. 1,125,875 gal.

11. The log of formations encountered in the drilling of each well if available.

12. Such other information of a similar nature as may be useful in carrying out the policy of this act, including reference to book and page of any county record.

Signature of Owner Herbert E. Styren

Date Dec 28, 1963

Three copies to be filed by the owner with the County Clerk and Recorder of the county in which the well is located.

Please answer all questions. If not applicable, so state, otherwise the form will be returned.

Original to the County Clerk and Recorder; Duplicate to the State Engineer; Triplicate to the Montana Bureau of Mines and Geology, and Quadruplicate for the Appropriator.

30648

290883
290883

FILED

DEC 2 1953

Office of County Clerk
Teton County, Montana

G. E. ...
County Clerk

H. ...
Deputy

Page 2

24

File No.

T. 25 N. R. 5 W

DUPLICATE

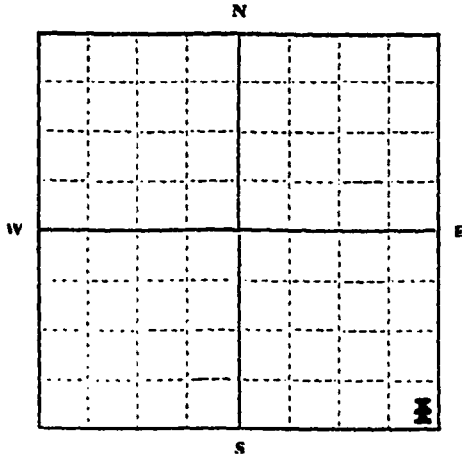
County Teton

STATE OF MONTANA
ADMINISTRATOR OF GROUNDWATER CODE
OFFICE OF STATE ENGINEER

Declaration of Vested Groundwater Rights
(Under Chapter 237, Montana Session Laws, 1961)

RECEIVED
DEC 19 1963
STATE ENGINEER

1. Jack W. Slinger, of Choteau (Town)
(Name of Appropriator) (Address)
County of Teton State of Montana
have appropriated groundwater according to the Montana laws in effect prior to January 1, 1962, as follows:



SE 1/4 SE 1/4 Sec. 24 T. 25N R. 5W

Indicate point of appropriation and place of use, if possible. Each small square represents 10 acres.

2. The beneficial use on which the claim is based.....

- 1. Domestic and irrigation
- 2. Stock water and irrigation

3. Date or approximate date of earliest beneficial use; and how continuous the use has been..... both wells before 1900
Used continuously

4. The amount of groundwater claimed (in miner's inches or gallons per minute)..... 10 gallons per well

5. If used for irrigation, give the acreage and description of the lands to which water has been applied and name of the owner thereof
10 acres SE 1/4, Sec 24, Twp. 25 N. R. 5 W.
Both wells
Jack W. Slinger

6. The means of withdrawing such water from the ground and the location of each well or other means of withdrawal.....
Electric Pumps 1. House 2. Barn

7. The date of commencement and completion of the construction of the well, wells, or other works for withdrawal of groundwater..... before 1900

8. The depth of water table..... 12 feet both wells

9. So far as it may be available, the type, size and depth of each well or the general specifications of any other works for the withdrawal of groundwater
1. 28 ft. deep, 6 in. Steel casing
2. 31 ft. deep, 6 in. Steel casing

10. The estimated amount of groundwater withdrawn each year..... 2,190,000 gallons

11. The log of formations encountered in the drilling of each well if available.....
None

12. ~~Such other information of a similar nature as may be useful in carrying out the policy of this act, including reference to book and page of any county record.....~~
None

Signature of Owner Jack W. Slinger
Date Dec. 13, 1963

Three copies to be filed by the owner with the County Clerk and Recorder of the county in which the well is located.

Please answer all questions. If not applicable, so state, otherwise the form will be returned.

Original to the County Clerk and Recorder; Duplicate to the State Engineer; Triplicate to the Montana Bureau of Mines and Geology, and Quadruplicate for the Appropriator.

10555

290431

FILED

DEC 18 1963

H Clerk
County Clerk
Tulare County, Montana

G. E. MONKMAN
County Clerk

Rue M. O'Neil

2 09

24

File No.

T. 25 N R. 5W

DUPLICATE

County Teton

STATE OF MONTANA
ADMINISTRATOR OF GROUNDWATER CODE
OFFICE OF STATE ENGINEER

RECEIVED
JAN 10 1964

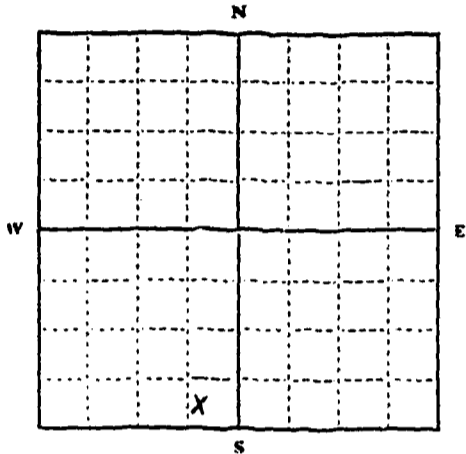
Declaration of Vested Groundwater Rights

(Under Chapter 237, Montana Session Laws, 1961)

STATE ENGINEER

1. Herbert E. Styren, of Rt. # 2 Choteau
(Name of Appropriator) (Address) (Town)

County of Teton State of Montana
have appropriated groundwater according to the Montana laws in effect prior to January 1, 1962, as follows:



SE 1/4 SW Sec 24 T. 25 R. 5W

Indicate point of appropriation and place of use, if possible. Each small square represents 10 acres.

2. The beneficial use on which the claim is based...
Household, Stockwater, & Irrigation

3. Date or approximate date of earliest beneficial use; and how continuous the use has been...
1940 Every day

4. The amount of groundwater claimed (in miner's inches or gallons per minute)...
2 miners inches

5. If used for irrigation, give the acreage and description of the lands to which water has been applied and name of the owner thereof...
one acre SE 1/4 SW Sec 24 T 25 R 5W
Herbert E. Styren

6. The means of withdrawing such water from the ground and the location of each well or other means of withdrawal...
Household, Stock water, & Irrigation
SE 1/4 SW Sec 24 T 25 R 5W

7. The date of commencement and completion of the construction of the well, wells, or other works for withdrawal of groundwater...
1940

8. The depth of water table...
80 feet

9. So far as it may be available, the type, size and depth of each well or the general specifications of any other works for the withdrawal of groundwater...
6 inch 80 feet

10. The estimated amount of groundwater withdrawn each year...
1,250,750

11. The log of formations encountered in the drilling of each well if available...

12. Such other information of a similar nature as may be useful in carrying out the policy of this act, including reference to book and page of any county record...

Signature of Owner Herbert E. Styren

Date Dec 28, 1963

Three copies to be filed by the owner with the County Clerk and Recorder of the county in which the well is located.

Please answer all questions. If not applicable, so state, otherwise the form will be returned.

Original to the County Clerk and Recorder; Duplicate to the State Engineer; Triplicate to the Montana Bureau of Mines and Geology, and Quadruplicate for the Appropriator.

30647

206800
290882

FILED

DEC 30 1963

At 2 o'clock P.M.
Office of County Clerk
Teton County, Montana

J. E. Johnson
County Clerk

L. J. Wilson
Deputy

Page 2

25

File No.

T. 24 N. R. 5W

DUPLICATE

County

STATE OF MONTANA
ADMINISTRATOR OF GROUNDWATER CODE
OFFICE OF STATE ENGINEER

RECEIVED
JAN 10 1964

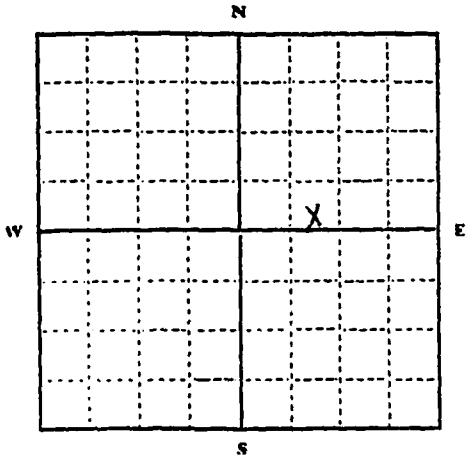
Declaration of Vested Groundwater Rights

(Under Chapter 237, Montana Session Laws, 1961)

STATE ENGINEER

1. Claude F. Smith, of Choteau
(Name of Appropriator) (Address) (Town)

County of Teton State of Montana
have appropriated groundwater according to the Montana laws in effect prior to January 1, 1962, as follows:



SW 1/4 NE Sec. 25 T. 24 N. R. 5W

Indicate point of appropriation and place of use, if possible. Each small square represents 10 acres.

2. The beneficial use on which the claim is based
Household use and irrigating lawn.

3. Date or approximate date of earliest beneficial use; and how continuous the use has been 1953 - continuous

4. The amount of groundwater claimed (in miner's inches or gallons per minute) 10 gallons

5. If used for irrigation, give the acreage and description of the lands to which water has been applied and name of the owner thereof
Six city lots (25' x 150' each)

6. The means of withdrawing such water from the ground and the location of each well or other means of withdrawal
Pressure system

7. The date of commencement and completion of the construction of the well, wells, or other works for withdrawal of groundwater 1953

8. The depth of water table 17 feet

9. So far as it may be available, the type, size and depth of each well or the general specifications of any other works for the withdrawal of groundwater 17 feet deep - one inch pipe

10. The estimated amount of groundwater withdrawn each year 180,000

11. The log of formations encountered in the drilling of each well if available None

12. Such other information of a similar nature as may be useful in carrying out the policy of this act, including reference to book and page of any county record None

Signature of Owner Claude F. Smith

Date December 30, 1963

Three copies to be filed by the owner with the County Clerk and Recorder of the county in which the well is located.

Please answer all questions. If not applicable, so state, otherwise the form will be returned.

Original to the County Clerk and Recorder; Duplicate to the State Engineer; Triplicate to the Montana Bureau of Mines and Geology, and Quadruplicate for the Appropriator.

30658

290893
290893

FILED

DEC 2 1933

J. G. Moulton
City Clerk
W. H. Williams
Deputy

Page 2

File No.

T. 25 R. 5 West

DUPLICATE

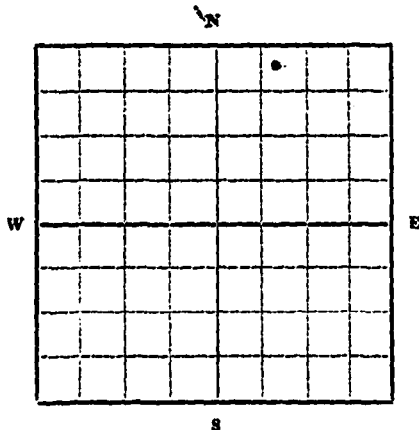
County Teton

STATE OF MONTANA
ADMINISTRATOR OF GROUNDWATER CODE
OFFICE OF STATE ENGINEER

RECEIVED
FEB 1 1962

Declaration of Vested Groundwater Rights
(Under Chapter 237, Montana Session Laws, 1961) STATE ENGINEER

1. Alva L. Armstrong and Harriet L. Guthrie of Choteau
(Name of Appropriator) (Address) (Town)
County of Teton State of Montana
have appropriated groundwater according to the Montana laws in effect prior to January 1, 1962, as follows:



NW 1/4 NE Sec. 30 T. 25 R. 5

Indicate point of appropriation and place of use, if possible. Each small square represents 10 acres.

2. The beneficial use on which the claim is based Livestock water and Irrigation
3. Date or approximate date of earliest beneficial use; and how continuous the use has been Date of earliest use unknown; used yearly since 1900.
4. The amount of groundwater claimed (in miner's inches or gallons per minute) 80 miner's inches
5. If used for irrigation, give the acreage and description of the lands to which water has been applied and name of the owner thereof 100 acres; SE 1/4 SE 1/4 Section 19, S 1/2 S 1/2 Section 20, N 1/2 E 1/2 Section 29; Alva L. Armstrong and Harriet L. Guthrie
6. The means of withdrawing such water from the ground and the location of each well or other means of withdrawal Gasoline powered water pump.
7. The date of commencement and completion of the construction of the well, wells, or other works for withdrawal of groundwater Date of commencement and completion unknown
8. The depth of water table 15 feet
9. So far as it may be available, the type, size and depth of each well or the general specifications of any other works for the withdrawal of groundwater 4 foot diameter, 25 foot depth, flagstone siding
10. The estimated amount of groundwater withdrawn each year 80 miner's inches used an average of two months each year.
11. The log of formations encountered in the drilling of each well if available Not available.
12. Such other information of a similar nature as may be useful in carrying out the policy of this act, including reference to book and page of any county record None

Signature of Owner

Date January 16, 1962

Three copies to be filed by the owner with the County Clerk and Recorder of the county in which the well is located.

Please answer all questions. If not applicable, so state, otherwise the form will be returned.

Original to the County Clerk and Recorder; duplicate to the State Engineer; Triplicate to the School of Mines and Quadruplicate for the Appropriator.

1326

282294

FILED

JAN 19 1962

At 9:30 o'clock AM
Office of County Clerk
Teton County, Montana

G. E. MONKMAN
County Clerk

Rae Mc Donald
Deputy

Page 2

GW

File No.....

T. 25 R. 5 West

County Feton

DUPLICATE

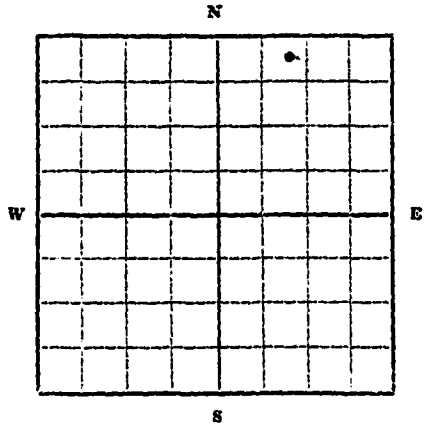
STATE OF MONTANA
ADMINISTRATOR OF GROUNDWATER CODE
OFFICE OF STATE ENGINEER

RECEIVED
FEB 1 1962

Declaration of Vested Groundwater Rights
(Under Chapter 237, Montana Session Laws, 1961)

STATE ENGINEER

1. Alva L. Armstrong and Harriet L. Guthrie, of Choteau
(Name of Appropriator) (Address) (Town)
County of Feton State of Montana
have appropriated groundwater according to the Montana laws in effect prior to January 1, 1962, as follows:



NW 1/4 NE Sec. 30 T. 25 R. 5

Indicate point of appropriation and place of use, if possible. Each small square represents 10 acres.

2. The beneficial use on which the claim is based Livestock water and irrigation.

3. Date or approximate date of earliest beneficial use; and how continuous the use has been Date of earliest use unknown; used yearly since 1900.

4. The amount of groundwater claimed (in miner's inches or gallons per minute) 60 miner's inches

5. If used for irrigation, give the acreage and description of the lands to which water has been applied and name of the owner thereof 100 acres; SE 1/4 SE 1/4 Section 19, S1 S2 Section 20, N1 N2 Section 29; Alva L. Armstrong and Harriet L. Guthrie

6. The means of withdrawing such water from the ground and the location of each well or other means of withdrawal Gasoline powered water pump.

7. The date of commencement and completion of the construction of the well, wells, or other works for withdrawal of groundwater Date of commencement and completion unknown.

8. The depth of water table 20 feet

9. So far as it may be available, the type, size and depth of each well or the general specifications of any other works for the withdrawal of groundwater 5 inch oil well casing sunk to a depth of 50 feet.

10. The estimated amount of groundwater withdrawn each year 60 miner's inches used an average of two months each year.

11. The log of formations encountered in the drilling of each well if available Not available.

12. Such other information of a similar nature as may be useful in carrying out the policy of this act, including reference to book and page of any county record. None

Signature of Owner

Alva L. Armstrong
Harriet L. Guthrie
Date January 17, 1962

Three copies to be filed by the owner with the County Clerk and Recorder of the county in which the well is located.

Please answer all questions. If not applicable, so state, otherwise the form will be returned.

Original to the County Clerk and Recorder; duplicate to the State Engineer; Triplicate to the School of Mines and Quadruplicate for the Appropriator.

1326

282291

FILED

JAN 10 1962

At 9:30 o'clock A.M.
Office of County Clerk
Teton County, Montana

G. E. MONKMAN

County Clerk

Ray McDonald
Deputy

Page 200

File No.

T 25 N R 5 W

DUPLICATE

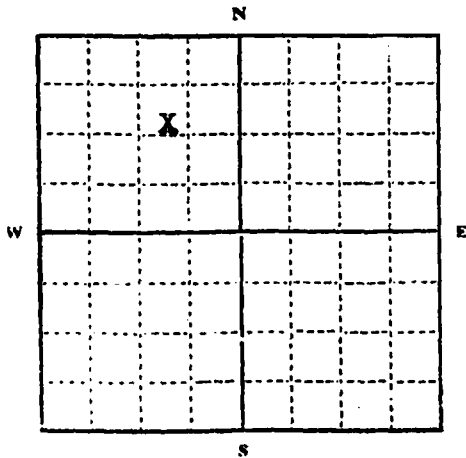
County Teton

STATE OF MONTANA
ADMINISTRATOR OF GROUNDWATER CODE
OFFICE OF STATE ENGINEER

RECORDED
JAN 10 1964

Declaration of Vested Groundwater Rights
(Under Chapter 237, Montana Session Laws, 1961)

1. Louie W. Bouns, of Choteau (Town)
(Name of Appropriator) (Address)
County of Teton State of Montana
have appropriated groundwater according to the Montana laws in effect prior to January 1, 1962, as follows:



N.E. 4th Sec. 34 T.25 R. 5

Indicate point of appropriation and place of use, if possible. Each small square represents 10 acres.

- The beneficial use on which the claim is based Stock water House use and irrigating garden and lawns and trees.
- Date or approximate date of earliest beneficial use; and how continuous the use has been Bought place March 2 1940 and drilled a second well about 1952 use has been fairly continuous.
- The amount of groundwater claimed (in miner's inches or gallons per minute) about 20 gal. per Minute from the two wells.
- If used for irrigation, give the acreage and description of the lands to which water has been applied and name of the owner thereof Irrigating trees lawn and garden about a total of five acres. Owner Same.
- The means of withdrawing such water from the ground and the location of each well or other means of withdrawal By electric driven pressure pumps. Location is one well on each end of yard.
- The date of commencement and completion of the construction of the well, wells, or other works for withdrawal of groundwater Date of completion of one well Feb. 1941 and the other about July 1952.
- The depth of water table about 14 ft. in the one and about 90 ft. in the other.
- So far as it may be available, the type, size and depth of each well or the general specifications of any other works for the withdrawal of groundwater the shallow well is about four (4) ft. square dug by hand and the other drilled six inch by 97 ft. deep.
- The estimated amount of groundwater withdrawn each year unknown.
- The log of formations encountered in the drilling of each well if available Not available.
- Such other information of a similar nature as may be useful in carrying out the policy of this act, including reference to book and page of any county record None

Signature of Owner L. W. Bouns

Date Dec. 24 1963

Three copies to be filed by the owner with the County Clerk and Recorder of the county in which the well is located.

Please answer all questions. If not applicable, so state, otherwise the form will be returned.

Original to the County Clerk and Recorder; Duplicate to the State Engineer; Triplicate to the Montana Bureau of Mines and Geology, and Quadruplicate for the Appropriator.

30492

290693

FILED

DEC 26 1963

[Signature]
Office of County Clerk
Teton County, Montana

G. E. MONKMAN
County Clerk

[Signature]
Deputy

[Signature]

RECEIVED

STATE ENGINEER

MONTANA BUREAU OF MINES AND GEOLOGY
Butte, Montana

T. 25 N. R. 5W

County Teton

WATER WELL LOG

| | | |
|--|---|--|
| | | |
| | X | |
| | | |

Owner Ted Anderson Address Chateau, Montana

Driller E. A. Alzheimer Address Collins, Mont.

Date Started Sept. 21, 1959 Date Completed Oct. 22, 1959

Location: Sec. 35 T. 25N. R. 5W 1/4 sec. SW corner of Sec. 35

Type of well Drilled Equipment used Churn Drill
(Dug, driven, bored, or drilled) (Churn drill, rotary, other)

Water use: Domestic Municipal Stock Irrigation
Industrial Drainage Other:

Casing: 0 ft. to 36 ft. Type Galv. Steel Size 6 in. in diam. C. I.

Casing: ft. to ft. Type Size

Casing: ft. to ft. Type Size

Perforated or Screened: Ft. to Ft. to ft.

Type of screen or perforations

Static Water level, for non-flowing well: 25 feet.

Shut-in pressure, for flowing well: lb./sq. in. on: (date)

Pumping water level 2 feet at 275 gal. per min. hour

How tested: pump

Length of test: 10 hours

Remarks: (Gravel packing, cementing, packers, type of shut-off, depth of shut-off)

(over)

File No.

T. 25-14 R. 35 W. TETON County

DUPLICATE

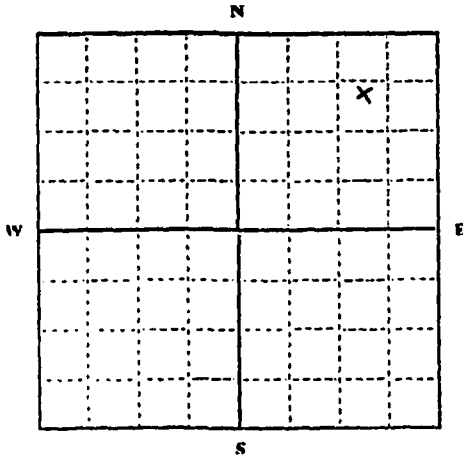
STATE OF MONTANA ADMINISTRATOR OF GROUNDWATER CODE OFFICE OF STATE ENGINEER

RECEIVED JAN 10 1964

Declaration of Vested Groundwater Rights

(Under Chapter 237, Montana Session Laws, 1961)

1. ALFRED J. TALIFSON, of CHOTEAU (Name of Appropriator) (Address) (Town) County of TETON State of MONTANA have appropriated groundwater according to the Montana laws in effect prior to January 1, 1962, as follows:



N.E. 1/4 Sec. 35 T. 25 R. 35

Indicate point of appropriation and place of use, if possible. Each small square represents 10 acres.

- 2. The beneficial use on which the claim is based household stock water & lawn sprinkling.
3. Date or approximate date of earliest beneficial use; and how continuous the use has been Continuous since 1914.
4. The amount of groundwater claimed (in miner's inches or gallons per minute) 10 gals.
5. If used for irrigation, give the acreage and description of the lands to which water has been applied and name of the owner thereof None.
6. The means of withdrawing such water from the ground and the location of each well or other means of withdrawal Electric jet pump, 90 ft. from dwelling.
7. The date of commencement and completion of the construction of the well, wells, or other works for withdrawal of groundwater 1914.
8. The depth of water table 10 ft.
9. So far as it may be available, the type, size and depth of each well or the general specifications of any other works for the withdrawal of groundwater one well 8 in casing, 70 ft deep.
10. The estimated amount of groundwater withdrawn each year 35,000 gallons.
11. The log of formations encountered in the drilling of each well if available None.
12. Such other information of a similar nature as may be useful in carrying out the policy of this act, including reference to book and page of any county record None.

Signature of Owner Alfred Talifson Date 12/31/1963

Three copies to be filed by the owner with the County Clerk and Recorder of the county in which the well is located. Please answer all questions. If not applicable, so state, otherwise the form will be returned.

Original to the County Clerk and Recorder; Duplicate to the State Engineer; Triplicate to the Montana Bureau of Mines and Geology, and Quadruplicate for the Appropriator. 30816

291078

FILED
DEC 31 1963
3:00 PM
Clerk of Court
Harris County, Texas
H. E. Mankin
Clerk
Deputy
200 B

GROUNDWATER INDEX

County Jefferson Twp. 25 N Rge. 4 W

257
54

| Sec. | Name of Appropriator | Type of Form C-N | County File No. | Remarks |
|--------------|------------------------------|---------------------|-------------------|----------|
| 2 | Depner, Harold | | | 1957 log |
| 2 | Depner, Harold | 4 | 290896 | |
| 2 | Truchot, Howard E | 4 | 287930 | |
| 2 | Truchot, Howard E | 4 | 287931 | |
| 6 | Truchot, Howard E | 4 | 287929 | |
| 8 | Malone, C.K. | 3 | 290829 | |
| 12 | Melton, Elizabeth | 4 | 290943 | |
| 15 | hemman, Patrick | 4 | 290277 | |
| 17 | Malone, Walter | 3 | 310928 | |
| 19 | Anderson, Edwin | 4 | 291043 | |
| 20 | Depner, Jovie | 4 | 291041 | |
| 21 | Depner, Kenneth | 4 | 290981 | |
| 21 | Carlson, Clarence | 4 | 290756 | |
| 21 | Baker, Harold | 4 | 290933 | |
| 22,22 | Hansen, Howard | 4 | 291139 | |
| 23 | Hawley, Elizabeth | 4 | 290584 | |
| 28 | Broere, A.E. | 4 | 290479 | |
| 28 | Brensmayer, Leslie | 4 | 290992 | |
| 28,30 | Ocnass, Kyle E | 4 | 290694 | |
| 29 | Ocnass, Joel B | 4 | 290837 | |
| 29 | Lindsech, Albert C. | 4 | 290934 | |
| 30 | Brown, Stanley L. | 4 | 290469 | |
| 30 | Zalison, Joe W. | 4 | 291090 | |
| 31 | Depner, Emil | 4 | 290951 | |
| 31 | Schau Dis E # 8 | 4 | 291272 | |
| 33 | Brensmayer, Reinhardt | 4 | 291058 | |
| 33 | Broere | 4 | 290478 | |
| 34 | Chalmers, John D. | 3 | 290348 | |
| 34 | Bullantyre, Robert | 4 | 290042 | |
| 34 | Obermael, Helen | 4 | 290812 | |
| 34 | Chalmers, John D. | 4 | 290347 | |
| 35 | Chalmers, John D. | 4 | 290735 | |
| 26 | Truchot, Howard E | 4 | 291010 | |

File No. _____

T. 25 R. 4W

DUPLICATE

County _____

STATE OF MONTANA
ADMINISTRATOR OF GROUNDWATER CODE
OFFICE OF STATE ENGINEER

RECEIVED
JAN 10 1964

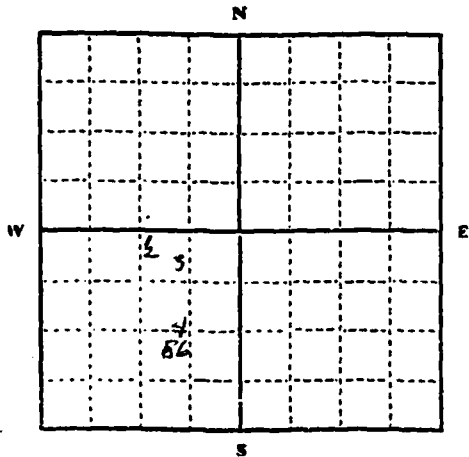
Declaration of Vested Groundwater Rights

(Under Chapter 237, Montana Session Laws, 1961)

STATE ENGINEER

1. Herold I Depner, of Rte #2 Choteau
(Name of Appropriator) (Address) (Town)

County of Teton State of Montana
have appropriated groundwater according to the Montana laws in effect prior to January 1, 1962, as follows:



S.E. 1/4 NW Sec. 2 T25N R. 4W

Indicate point of appropriation and place of use, if possible. Each small square represents 10 acres.

NE 1/4 SW SECTION R4W
SE 1/4 SW Sec 2 T25N R4W

2. The beneficial use on which the claim is based personal stock and irrigation

3. Date or approximate date of earliest beneficial use; and how continuous the use has been. continuous

4. The amount of groundwater claimed (in miner's inches or gallons per minute) _____

5. If used for irrigation, give the acreage and description of the lands to which water has been applied and name of the owner thereof 12 acres

6. The means of withdrawing such water from the ground and the location of each well or other means of withdrawal flowing artesian

7. The date of commencement and completion of the construction of the well, wells, or other works for withdrawal of groundwater _____

8. The depth of water table 35' to 50'

9. So far as it may be available, the type, size and depth of each well or the general specifications of any other works for the withdrawal of groundwater

1 - 6" # 4 - unknown
2 - 9" # 5 - 3"
3 - 4" # 6 - unknown

10. The estimated amount of groundwater withdrawn each year 750 Acre Feet

11. The log of formations encountered in the drilling of each well if available not known

12. Such other information of a similar nature as may be useful in carrying out the policy of this act, including reference to book and page of any county record _____

Doc. No. 290896
Filed for record
this 30 day of December
A. D. 1963, at 2:00
o'clock P.M.

Signature of Owner Herold I Depner
Date Dec 30 1963

Three copies to be filed by the owner with the County Clerk and Recorder of the county in which the well is located.

Please answer all questions. If not applicable, so state, otherwise the form will be returned.

Original to the County Clerk and Recorder; Duplicate to the State Engineer; Triplicate to the Montana Bureau of Mines and Geology, and Quadruplicate for the Appropriator.

30661

290896

FILED

DEC 30 1963

At 2:30 o'clock PM
Office of County Clerk
Teton County, Montana

G. E. MONKMAN

County Clerk

Rae McDonald

Deputy

2

T. 25N R. 4 West

County Teton

MONTANA BUREAU OF MINES AND GEOLOGY
Butte, Montana

RECEIVED
JAN 3 1961

WATER WELL LOG

STATE ENGINEER

| | | | |
|--|--|--|--|
| | | | |
| | | | |
| | | | |
| | | | |

Owner Harold Dapner Address Choteau

Driller E. A. Alzheimer Address Collins

Date Started October 30, 1960 Date Completed November 1, 1960

Location: Sec. 2 T. 25N R. 4W 1/4 sec. SW 1/4

Type of well Drilled (Dug, driven, bored, or drilled) Equipment used Churn drill (Churn drill, rotary, other)

Water use: Domestic Municipal Stock Irrigation

Industrial Drainage Other:

Casing: -0 ft. to 44 ft. Type Galv. Steel Size 6" OD

Casing: ft. to ft. Type Size

Casing: ft. to ft. Type Size

Perforated or Screened: Ft. to ft. Ft. to ft.

Type of screen or perforations none

Static Water level, for non-flowing well: feet.

Shut-in pressure, for flowing well: no tester lb./sq. in. on: flows 1200 gal. hr. 1 1/2" opening (date)

Pumping water level: feet at gal. per min.

How tested:

Length of test

Remarks: (Gravel packing, cementing, packers, type of shut-off, depth of shut-off)

(over)

GV

File No.

T. 25N R5W

DUPLICATE

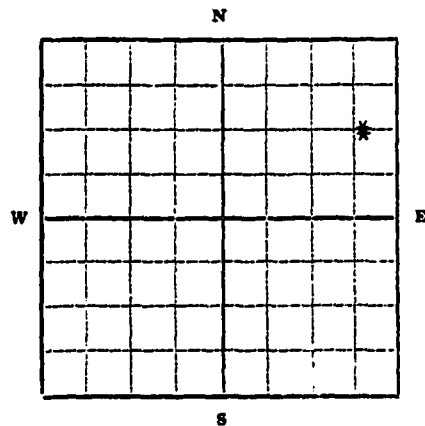
County Teton

STATE OF MONTANA
 ADMINISTRATOR OF GROUNDWATER CODE
 OFFICE OF STATE ENGINEER
Declaration of Vested Groundwater Rights
 (Under Chapter 237, Montana Session Laws, 1961)

RECEIVED
 APR 4 1963
 STATE ENGINEER

Howard E. Truchot & Francis L. Truchot, of Choteau, Montana Choteau
 (Name of Appropriator) (Address) (Town)

County of Teton State of Montana
 have appropriated groundwater according to the Montana laws in effect prior to January 1, 1962, as follows:



SE 1/4 NE 1/4 Sec. 2 T25N R. 5W

Indicate point of appropriation and place of use, if possible. Each small square represents 10 acres.

2. The beneficial use on which the claim is based Livestock water.
3. Date or approximate date of earliest beneficial use; and how continuous the use has been Earliest use December 1946. Continual use since.
4. The amount of groundwater claimed (in miner's inches or gallons per minute) 100 gallons per minute.
5. If used for irrigation, give the acreage and description of the lands to which water has been applied and name of the owner thereof Not applicable.
6. The means of withdrawing such water from the ground and the location of each well or other means of withdrawal Motor driven rotary pump for withdrawal. The well site is in a field with a pump house and a water tank.
7. The date of commencement and completion of the construction of the well, wells, or other works for withdrawal of groundwater This well was started October 17 and completed October 18 1946.
8. The depth of water table 4 feet below ground surface level.
9. So far as it may be available, the type, size and depth of each well or the general specifications of any other works for the withdrawal of groundwater This well is a driven well, 2 inch pipe was used. The well is 24 feet deep.
10. The estimated amount of groundwater withdrawn each year 150,000 gallons per year.
11. The log of formations encountered in the drilling of each well if available Surface soil for approximately 4 feet, then gravel and sand the rest of the way.
12. Such other information of a similar nature as may be useful in carrying out the policy of this act, including reference to book and page of any county record At present there are no county records on this well.

Signature of Owner Francis L. Truchot
Howard E. Truchot
 Date April 3, 1963

Three copies to be filed by the owner with the County Clerk and Recorder of the county in which the well is located.

Please answer all questions. If not applicable, so state, otherwise the form will be returned.

Original to the County Clerk and Recorder; duplicate to the State Engineer; Triplicate to the School of Mines and Quadruplicate for the Appropriator.

4124

287930

FILED

APR 3 1983

4 of Clerk R
County Clerk
Dillon County, Montana

J. E. MONKMAN

County Clerk

Rae McDonald
30
Register

CV

File No.

T 25N. R 5W.

DUPLICATE

County Teton

STATE OF MONTANA
ADMINISTRATOR OF GROUNDWATER CODE
OFFICE OF STATE ENGINEER

RECEIVED
APR 4 1963

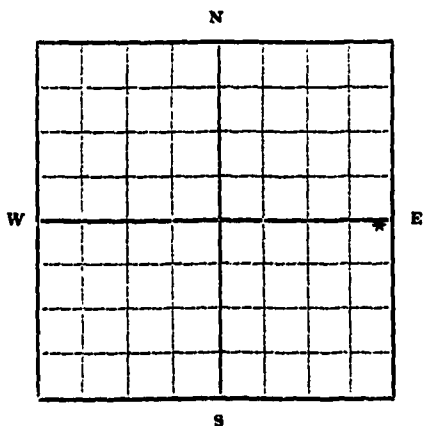
Declaration of Vested Groundwater Rights
(Under Chapter 237, Montana Session Laws, 1961)

STATE ENGINEER

1 Howard E Truchot & Francis L Truchot, of Choteau, Montana Choteau
(Name of Appropriator) (Address) (Town)

County of Teton State of Montana

have appropriated groundwater according to the Montana laws in effect prior to January 1, 1962, as follows:



NE 1/4, SE 1/4 Sec. 2 T25N R 5W.

Indicate point of appropriation and place of use, if possible. Each small square represents 10 acres.

2. The beneficial use on which the claim is based Domestic use and watering lawn and garden. Also for weed spraying.

3. Date or approximate date of earliest beneficial use; and how continuous the use has been Earliest use February 1944. Continual use since.

4. The amount of groundwater claimed (in miner's inches or gallons per minute) 40 gallons per minute.

5. If used for irrigation, give the acreage and description of the lands to which water has been applied and name of the owner thereof Not applicable.

6. The means of withdrawing such water from the ground and the location of each well or other means of withdrawal Motor driven pump for withdrawal. The well is under a house.

7. The date of commencement and completion of the construction of the well, wells, or other works for withdrawal of groundwater The well started November 5 and finished November 8 1943.

8. The depth of water table 7 feet below ground surface level.

9. So far as it may be available, the type, size and depth of each well or the general specifications of any other works for the withdrawal of groundwater This well is a driven well. 1 1/2 inch pipe was used. the well is 26 feet deep.

10. The estimated amount of groundwater withdrawn each year 300,000 gallons per year.

11. The log of formations encountered in the drilling of each well if available Surface soil for approximately 3 feet, then gravel and sand the rest of the way.

12. Such other information of a similar nature as may be useful in carrying out the policy of this act, including reference to book and page of any county record At present there are no county records on this well.

Signature of Owner Francis L. Truchot
Howard E. Truchot

Date April 3 1963

Three copies to be filed by the owner with the County Clerk and Recorder of the county in which the well is located.

Please answer all questions. If not applicable, so state, otherwise the form will be returned.

Original to the County Clerk and Recorder; duplicate to the State Engineer; Triplicate to the School of Mines and Quadruplicate for the Appropriator.

287931

FILED

APR 3 1963

o'clock
Office of County Clerk
Teton County, Montana

G. E. MONKMAN

County Clerk

Rae McDermott

Deputy

28

Fee

CV

File No.....

T. 25N R. 4W

DUPLICATE

County Teton

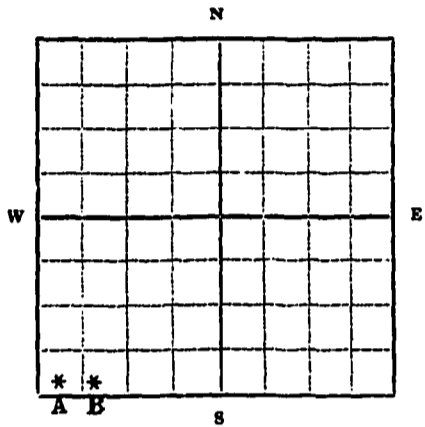
STATE OF MONTANA
 ADMINISTRATOR OF GROUNDWATER CODE
 OFFICE OF STATE ENGINEER
Declaration of Vested Groundwater Rights
 (Under Chapter 237, Montana Session Laws, 1961)

RECEIVED
 APR 4 1963
 STATE ENGINEER

Howard E. Truchot & Francis L. Truchot, of Choteau, Montana Choteau
 (Name of Appropriator) (Address) (Town)

County of Teton State of Montana

have appropriated groundwater according to the Montana laws in effect prior to January 1, 1962, as follows:



SW 1/4, SW 1/4 Sec. 6... T25N R.4W.

Indicate point of appropriation and place of use, if possible. Each small square represents 10 acres.

2. The beneficial use on which the claim is based Domestic water and general farm use. One well for livestock water.
3. Date or approximate date of earliest beneficial use; and how continuous the use has been 1915 earliest use. Continual use since.
4. The amount of groundwater claimed (in miner's inches or gallons per minute) 40 gallons per minute.
5. If used for irrigation, give the acreage and description of the lands to which water has been applied and name of the owner thereof Not applicable.
6. The means of withdrawing such water from the ground and the location of each well or other means of withdrawal Motor driven pumps. Well A is located at a house and well B is for cattle.

7. The date of commencement and completion of the construction of the well, wells, or other works for withdrawal of groundwater Well A drilled October 1945. Well B was drilled about 1915.

8. The depth of water table 15 feet below ground surface level.

9. So far as it may be available, the type, size and depth of each well or the general specifications of any other works for the withdrawal of groundwater 7 inch steel casing. Well depth is 35 feet.

10. The estimated amount of groundwater withdrawn each year 600,000 gallons per year.

11. The log of formations encountered in the drilling of each well if available Gravelly loam soil for 15 feet then gravel and sand the rest of the way.

12. Such other information of a similar nature as may be useful in carrying out the policy of this act, including reference to book and page of any county record There are at present no county records on these wells.

Signature of Owner Francis L. Truchot
Howard E. Truchot
 Date April 3, 1963

Three copies to be filed by the owner with the County Clerk and Recorder of the county in which the well is located.

Please answer all questions. If not applicable, so state, otherwise the form will be returned.

Original to the County Clerk and Recorder; duplicate to the State Engineer; Triplicate to the School of Mines and Quadruplicate for the Appropriator.

287929

FILED

APR 3 1963

At _____ o'clock
Office of County Clerk
Teton County, Montana

G. E. MONKMAN
County Clerk

Rae McDonald
Deputy

Fee *2.00*

8

File No.

T. 25N R. 4West

DUPLICATE

County Teton

**STATE OF MONTANA
ADMINISTRATOR OF GROUNDWATER CODE
OFFICE OF STATE ENGINEER**

RECEIVED
JAN 10 1964

Notice of Completion of Groundwater Appropriation Without Well

(Under Chapter 237 Montana Session Laws, 1961)

Date of Appropriation of Groundwater 1926 and prior

Former Owner G.K. Malone Address Hotseat Mont

Contractor (if any)

Address of Contractor

Date Started 1926 Date Completed 1926

Describe means of obtaining groundwater without a well "as by sub-irrigation and other natural processes". Include depth to water when applicable.....

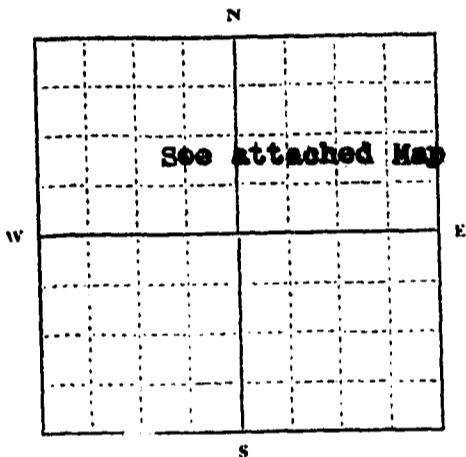
Open drain ditches

Plant life of growing crops on sub-irrigation

Quantity of water developed and used with explanation of method used to measure or estimate such amount. If use is intermittent

estimate approximate lengths of periods of use.....

Even months of irrigating and
twelve months for stock and domestic purposes



..... 1/4 Sec. T. R.

Indicate point of appropriation and place of use, if possible.

Signature of Owner G.K. Malone

Date December 27th. 1963

This form to be prepared by contractor (if any), otherwise by the owner.

Three copies of this notice are to be filed with the County Clerk and Recorder of the county in which the works are located.

Please answer all questions. If not applicable, so state, otherwise the form will be returned.

Original to the County Clerk and Recorder; duplicate to the State Engineer; Triplicate to the Montana Bureau of Mines and Geology and Quadruplicate for the Appropriator.

FILED
DEC 30 1963
Office of County Clerk
Teton County, Montana
G. E. MONKMAN
County Clerk

290829

30599

File No-----

NOTICE OF COMPLETION OF GROUNDWATER APPROPRIATION
 WITHOUT WELL

NOTE OF EXPLANATION

In the eighteen hundred nineties, what is known as the Burton Bench in Teton County, Montana, was settled and ditches were constructed to be used to irrigate the land with waters of the Teton River. Because of the gravelly texture of the soil, soon large areas in the north and east end of this bench, began to develop sub-irrigation.

As the years went by, this sub-irrigation made much of the land too wet for farming, but, with supplemental surface irrigation this land proved to be good hay land, after the alkali was washed out. However, section 17-25n-4w became very swampy, so large areas were too wet for haying in summer and were covered by large ice-fields in winter.

In 1926, the undersigned, C.E. Malone, then owner of this and adjoining land, dug three open drain ditches, west to east, in this section 17 to remove the excess water. Then he constructed a system of irrigation to re-use this recovered ground-water (as shown on the attached map). He used this recovered ground water, sometimes amounting to 300 miners inches, continuously until he transferred, with waters appertent thereto, to members of his family, who continue to use this recovered ground water. However the greatest use of ground water, in this area, is that immeasurable amount recovered from the ground by the growing hay crops each year, on all the land on the attached maps, designated as "sub-irrigated."

C.E. Malone

File No.

DUPLICATE

T. 25 N R. 4 W 12
County Teton

STATE OF MONTANA
ADMINISTRATOR OF GROUNDWATER CODE
OFFICE OF STATE ENGINEER

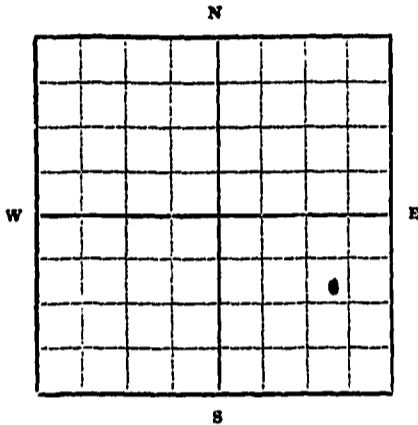
JAN 10 1964

Declaration of Vested Groundwater Rights

(Under Chapter 237, Montana Session Laws, 1961)

STATE ENGINEER

Mrs. Elizabeth McLean, of Collins Route Dutton
(Name of Appropriator) (Address) (Town)
County of Teton State of Montana
have appropriated groundwater according to the Montana laws in effect prior to January 1, 1962, as follows:



26 1/4 Sec. 12 T. 25 R. 4 W

Indicate point of appropriation and place of use, if possible. Each small square represents 10 acres.

2. The beneficial use on which the claim is based house and garden and lawn
3. Date or approximate date of earliest beneficial use; and how continuous the use has been 1913 through 1963
4. The amount of groundwater claimed (in miner's inches or gallons per minute)
5. If used for irrigation, give the acreage and description of the lands to which water has been applied and name of the owner thereof
6. The means of withdrawing such water from the ground and the location of each well or other means of withdrawal pumps
7. The date of commencement and completion of the construction of the well, wells, or other works for withdrawal of groundwater 1912 and 1913
8. The depth of water table
9. So far as it may be available, the type, size and depth of each well or the general specifications of any other works for the withdrawal of groundwater dwelling-house well 185 feet
10. The estimated amount of groundwater withdrawn each year 15,000 gallons
11. The log of formations encountered in the drilling of each well if available unknown
12. Such other information of a similar nature as may be useful in carrying out the policy of this act, including reference to book and page of any county record None

Signature of Owner Mrs. Elizabeth McLean

Date Dec 30 - 1963

Three copies to be filed by the owner with the County Clerk and Recorder of the county in which the well is located.

Please answer all questions. If not applicable, so state, otherwise the form will be returned.

Original to the County Clerk and Recorder; duplicate to the State Engineer; Triplicate to the School of Mines and Quadruplicate for the Appropriator.

30706

200943

FILED

DEC 30 1968

4
Office of County Clerk
Tulsa County, Oklahoma
J. E. McSWAIN

Rae McDonald

Fee 20

Acknowledgment written 9-30-75 (lt)

Larry Juelfs, Lawyer

CHOTEAU, MONTANA 59422

POST OFFICE BOX 507

30 MAIN AVENUE NORTH

PHONE 406 466-2731

September 11, 1975

ALLEN CHRONISTER
Attorney for the Dept.
of Natural Resources
and Conservation
Water Division
32 South Ewing
Helena, Montana
59601

RECEIVED

SEP 17 1975


MONT. DEPT. OF NATURAL
RESOURCES & CONSERVATION

Dear Allen:

Enclosed you will find a duplicate original of the Affidavit of Elizabeth M. Hawley correcting her mother's declaration of vested groundwater rights on December 30, 1963.

Thank you for suggesting this procedure in our telephone conversation of September 10, 1975.

Yours truly,



LARRY JUELF'S

LJ:cj

Encls.

...through the actual amount of groundwater withdrawn yearly prior to the Declaration approximated 2,394,000 gallons.

5. The Declaration is incorrect in stating that the well in

AFFIDAVIT
CORRECTING DECLARATION
of
VESTED GROUNDWATER RIGHTS

STATE OF MONTANA)
 : ss.
County of Teton)

Comes now ELIZABETH M. HAWLEY and, being first duly sworn on oath, states:

1. That she is the daughter of Mrs. Elizabeth McLean who filed a Declaration of Vested Groundwater Rights on December 30, 1963, in Township 25 North, Range 4 West, M.P.M., Teton County, with the Teton County Clerk and Recorder.
2. That she acquired the land upon which that groundwater right was and is attached by a termination of her mother's estate held in Joint Tenancy, recorded in the Office of the Teton County Clerk and Recorder on November 9, 1973, following her mother's death and thus acquired that groundwater right. Said Termination is recorded in said Office as document number 316677 in Book/Film No. BR 18R of Orders and Decrees at page 419.
3. On the date of the Declaration, Mrs. Elizabeth McLean was eighty years of age and had poor hearing.
4. She is very familiar with her mother's handwriting and errors are contained in the said Declaration in handwriting which was not her mother's as follows:
 - a. The Declaration states that "the beneficial use on which the claim is based is house and garden and lawn" although actual use was in connection with livestock, domestic use for two families, agricultural plants, and watering trees, flowers, shrubs, and lawn grass; and
 - b. The Declaration states that the estimated amount of groundwater withdrawn each year is 150,000 gallons although the actual amount of groundwater withdrawn yearly prior to the Declaration approximated 2,394,000 gallons.
5. The Declaration is incorrect in stating that the well in

question is 185 feet deep. A well 85 feet deep was sunk in 1913 and, when it became useless, a second well 100 feet deep was sunk near the 85 feet deep well in 1944 by well diggers Ferguson and Hayes. It is the 100 feet deep well which is referred to in the Declaration.

6. She is familiar with the use of water prior to the date of the Declaration at the location set forth in the Declaration by reason of many years residence at that location and by reason of her close relationship with her mother.

Elizabeth M. Hawley
ELIZABETH M. HAWLEY

Subscribed and sworn to before me this 10th day of
September, 1975.

[Signature]
Notary Public for the State of Montana.

Residing at Choteau, Montana. My Commission expires: 3-21-77.

GV

File No.....

DUPLICATE

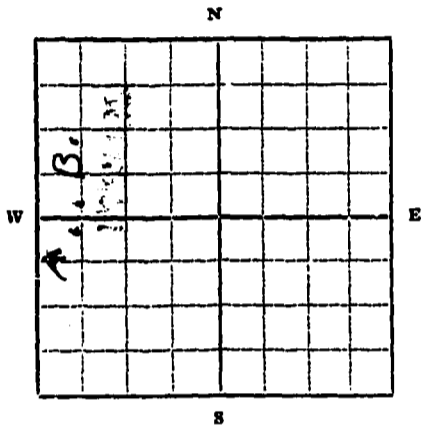
N W 15
T.....R.....
County.....

STATE OF MONTANA
ADMINISTRATOR OF GROUNDWATER CODE
OFFICE OF STATE ENGINEER
Declaration of Vested Groundwater Rights
(Under Chapter 237, Montana Session Laws, 1961)

RECEIVED
DEC 9 1963
STATE ENGINEER

1. PATRICK L EMMON, of RT. 2 CHOTEAU
(Name of Appropriator) (Address) (Town)

County of..... State of MONTANA
have appropriated groundwater according to the Montana laws in effect prior to January 1, 1962, as follows:



2W 1/4 Sec. 15 T. 25 R. 4W.

Indicate point of appropriation and place of use, if possible. Each small square represents 10 acres.

2. The beneficial use on which the claim is based WELL A. HOUSEHOLD, LAW 116. B. LIVESTOCK

3. Date or approximate date of earliest beneficial use; and how continuous the use has been WELL A. 1940 CONTINUALLY. WELL B. 1946 USED CONTINUALLY

4. The amount of groundwater claimed (in miner's inches or gallons per minute) A. 15 GALLONS PER MIN. B. 10 GALLONS PER MINUTE

5. If used for irrigation, give the acreage and description of the lands to which water has been applied and name of the owner thereof NOT APPLICABLE

6. The means of withdrawing such water from the ground and the location of each well or other means of withdrawal WELL A. ELECTRIC AND HAND PUMP. WELL B. HAND PUMP.

7. The date of commencement and completion of the construction of the well, wells, or other works for withdrawal of groundwater WELL A. DUG. AUG. 9, 1940. WELL B. DUG. SEPT. 1946

8. The depth of water table WELL A. 14 FT. WELL B. 14 FT.

9. So far as it may be available, the type, size and depth of each well or the general specifications of any other works for the withdrawal of groundwater WELL A. 14 FT. 14 IN. TILE CASING. WELL B. 14 FT. 33 IN. METAL CASING

10. The estimated amount of groundwater withdrawn each year A. 80,000 B. 100,000 GAL

11. The log of formations encountered in the drilling of each well if available WELL A. DIRTY FORMATION & GRAVEL BASE. WELL B. DIRTY FORMATION & GRAVEL BASE

12. Such other information of a similar nature as may be useful in carrying out the policy of this act, including reference to book and page of any county record NOT APPLICABLE

Signature of Owner Patrick Emmon

Date Dec 5, 1963

Three copies to be filed by the owner with the County Clerk and Recorder of the county in which the well is located.

Please answer all questions. If not applicable, so state, otherwise the form will be returned.

Original to the County Clerk and Recorder; duplicate to the State Engineer; Triplicate to the School of Mines and Quadruplicate for the Appropriator.

290271

FILED

DEC 5 1963

At 2 o'clock PM

Office of County Clerk
Teton County, Montana

G. E. MONKMAN

County Clerk

Rae McDonald
Deputy

Fee 2.00

File No.

RECEIVED

T. 25 N. R. 4 W. 17

TRIPLICATE

JAN 13 1972

County TETON

MONTANA DEPARTMENT OF MINES, GEOLOGY AND GEOCHEMISTRY

STATE OF MONTANA
ADMINISTRATOR OF GROUNDWATER CODE
OFFICE OF STATE ENGINEER

Top of Ground
(Elev. above sea level 3840)

Notice of Completion of Groundwater Appropriation by Means of Well

(Under Chapter 237, Montana Session Laws, 1961)

Owner WALTER MALONE Address CHATEAU

Driller FAY ANDERSON Address CHATEAU

Date of Notice of Appropriation of Groundwater

Date well started 10/26/71 Date Completed 10/26/71

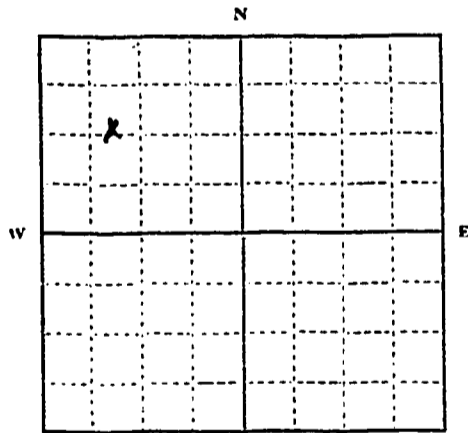
Type of well Drilled Equipment Used Rotary
(dug, driven, bored or drilled) (Churn, drill, rotary or other)

Water Use: Domestic Municipal Other Irrigation
Industrial Drainage Stock

Indicate on the diagram the character and thickness of the different strata met with in drilling, such as soil, clay, shale, gravel, rock or sand, etc. Show depth at which water is encountered, thickness and character of water-bearing strata and height to which water rises in the well.

Sand & gravel
T.O. 30'
Doc. No. 310928
Filed for record
this 12 day of January
A. D. 19 72, at 3:30
o'clock P.M.

| Size of Drilled Hole | Size and Weight of Casing | From (Feet) | To (Feet) | PERFORATIONS | | |
|----------------------|-------------------------------------|-------------|-----------|--|-------------|------------|
| | | | | Kind Size | From (Feet) | To (Feet) |
| <u>6 1/4"</u> | <u>4 1/2" PVC PLASTIC 160# TEST</u> | <u>0</u> | <u>30</u> | <u>3/8" Holes Drilled 6" APART 5 Sides</u> | <u>10'</u> | <u>30'</u> |



NW 1/4 Sec. 17 T. 25 N R. 4 W
Indicate location of well and place of use, if possible. Each small square represents 10 acres.

Static Water Level for non-flowing Well 4 feet.

Shut-in Pressure for Flowing Well N.A.

Pumping Water Level 7 feet at 60 gal. per minute.

Discharge in gal. per min. of flowing well N.A.

How Tested Air Length of Test 1 hr.

Remarks: (Gravel packing, cementing, packers, type of shutoff, location of place of use of groundwater if not at well, and any other similar pertinent information, including number of acres irrigated, if used for irrigation) GRAVEL

packed w/ 3/4" washed GRAVEL

Show exact depth of bottom.

No. 189
Driller's License Number

Fay Anderson
Driller's Signature

This form to be prepared by driller, and three copies to be filed by the owner with the County Clerk and Recorder in the county in which the well is located.

Please answer all questions. If not applicable, so state, otherwise the form will be returned.

Original to the County Clerk and Recorder; duplicate to the State Engineer; Triplicate to the Montana Bureau of Mines and Geology and Quadruplicate for the Appropriator.

49,723

310928

FILED JAN 12 1972
At 3:35 o'clock PM
OFFICE OF COUNTY CLERK, TETON COUNTY MONT.
MARY N. BAKER, County Clerk
L. Maynard Deputy
Fees *2.00* Paid

GW

File No. _____

DUPLICATE

RECEIVED

MAY 19 1964

Approved Stock Form—State Publishing Co., Helena, Montana—12234

T. 25 R. 4W

County Teton

SECTION 10 1/4

STATE OF MONTANA
STATE ENGINEER
ADMINISTRATOR OF GROUNDWATER CODE
OFFICE OF STATE ENGINEER

RECEIVED

JAN 10 1964

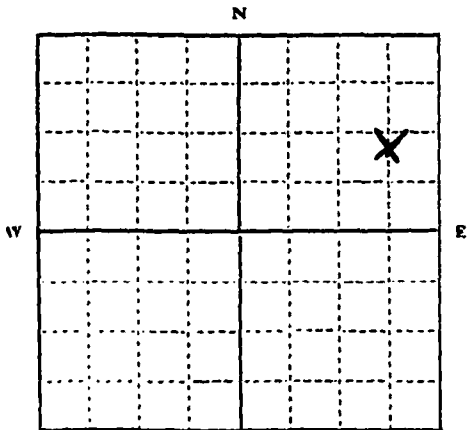
Declaration of Vested Groundwater Rights

(Under Chapter 237, Montana Session Laws, 1961)

STATE ENGINEER

1. Edwin Anderson of Box #57 Choteau
(Name of Appropriator) (Address) (Town)

County of Teton State of Montana
have appropriated groundwater according to the Montana laws in effect prior to January 1, 1962, as follows:



1/4 Sec. 10 T. 25 R. 4W

Indicate point of appropriation and place of use, if possible. Each small square represents 10 acres.

2. The beneficial use on which the claim is based. Stock water & garden

3. Date or approximate date of earliest beneficial use; and how continuous the use has been. 1910 - At all times when cattle are in the pasture

4. The amount of groundwater claimed (in miner's inches or gallons per minute). 20 gallons per minute

5. If used for irrigation, give the acreage and description of the lands to which water has been applied and name of the owner thereof

Not Applicable

6. The means of withdrawing such water from the ground and the location of each well or other means of withdrawal. Electric pressure system

7. The date of commencement and completion of the construction of the well, wells, or other works for withdrawal of groundwater. 1910

8. The depth of water table. 20'

9. So far as it may be available, the type, size and depth of each well or the general specifications of any other works for the withdrawal of groundwater. Hand dug 2 1/2 dia x 20'

10. The estimated amount of groundwater withdrawn each year. 36,500 gal.

11. The log of formations encountered in the drilling of each well if available. Gravel Debris

12. Such other information of a similar nature as may be useful in carrying out the policy of this act, including reference to book and page of any county record

Signature of Owner Edwin Anderson

Date Dec 31, 1963

Three copies to be filed by the owner with the County Clerk and Recorder of the county in which the well is located.

Please answer all questions. If not applicable, so state, otherwise the form will be returned.

Original to the County Clerk and Recorder; Duplicate to the State Engineer; Triplicate to the Montana Bureau of Mines and Geology, and Quadruplicate for the Appropriator.

30190

291043

FILED

DEC 01 1958

1 8 11

Office of County
Treasurer, Indiana

J. E. Mansueti
County Clerk

Deputy

Page 200

File No.

T. 25 N R. 11 W

DUPLICATE

County

STATE OF MONTANA
ADMINISTRATOR OF GROUNDWATER CODE
OFFICE OF STATE ENGINEER

RECEIVED
JAN 10 1964

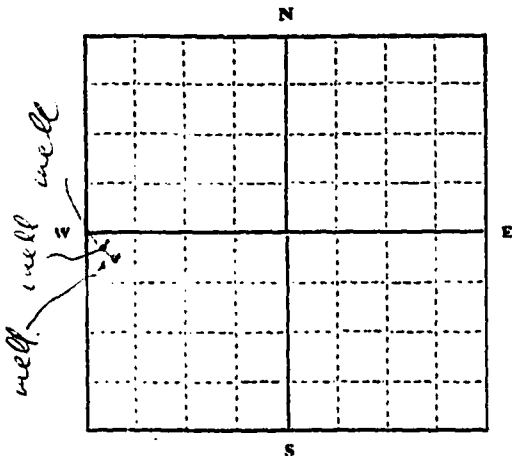
Declaration of Vested Groundwater Rights

(Under Chapter 237, Montana Session Laws, 1961)

STATE ENGINEER

1. Lorie & Elsie Depner, of Chateau Montana Rt 2
(Name of Appropriator) (Address) (Town)

County of Teton State of Montana
have appropriated groundwater according to the Montana laws in effect prior to January 1, 1962, as follows:



SW 1/4 of Sec. 20 T. 25 R. 4 W

Indicate point of appropriation and place of use, if possible. Each small square represents 10 acres.

- 2. The beneficial use on which the claim is based watering stock, yard & house use
- 3. Date or approximate date of earliest beneficial use; and how continuous the use has been year of 1918 and has been in continuous use since
- 4. The amount of groundwater claimed (in miner's inches or gallons per minute) 30 gallons
- 5. If used for irrigation, give the acreage and description of the lands to which water has been applied and name of the owner thereof 5 acres grass land corner Lorie & Elsie Depner
- 6. The means of withdrawing such water from the ground and the location of each well or other means of withdrawal hand pump and electric pumps

- 7. The date of commencement and completion of the construction of the well, wells, or other works for withdrawal of groundwater some were used since 1918 & electric pumps were used since 1940
- 8. The depth of water table 7 ft. to 12 ft.
- 9. So far as it may be available, the type, size and depth of each well or the general specifications of any other works for the withdrawal of groundwater sand point type well 1-2 in pipe 2 feet deep sumped by hand 1 sand point type well 1-2 in pipe sumped by electric pump 1 sand point type hand pump 2 in sand point these wells are each 20 ft. deep
- 10. The estimated amount of groundwater withdrawn each year 10 million gal or more
- 11. The log of formations encountered in the drilling of each well if available none
- 12. Such other information of a similar nature as may be useful in carrying out the policy of this act, including reference to book and page of any county record none

Signature of Owner Lorie Depner
Date Dec 31, 1963

Three copies to be filed by the owner with the County Clerk and Recorder of the county in which the well is located.

Please answer all questions. not applicable, so state, otherwise the form will be returned.

Original to the County Clerk and Recorder; Duplicate to State Engineer; Triplicate to the Montana Bureau of Mines and Geology, and Quadruplicate for the Appropriator.

30788

291041

FILED

DEC 31 1953

At _____
Office of County Clerk
Teton County, Montana

E. E. MONKMAN
County Clerk

Julia Wedin
County Clerk

Fee 20

File No.

T. 25 N. R. 4 W

DUPLICATE

County Teton

STATE OF MONTANA
ADMINISTRATOR OF GROUNDWATER CODE
OFFICE OF STATE ENGINEER

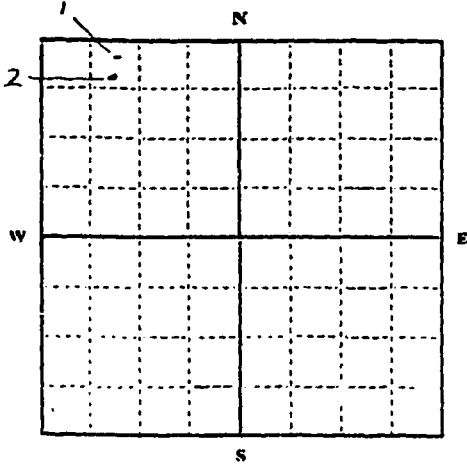
RECEIVED
JAN 10 1964

Declaration of Vested Groundwater Rights

(Under Chapter 237, Montana Session Laws, 1961)

1. Kenneth E. Deprer, of Choteau, Montana
(Name of Appropriator) (Address) (Town)

County of Teton State of Montana
have appropriated groundwater according to the Montana laws in effect prior to January 1, 1962, as follows:



SW 1/4 Sec 21 T. 25 R. 4 W

Indicate point of appropriation and place of use, if possible. Each small square represents 10 acres.

2. The beneficial use on which the claim is based stock water & irrigation and domestic use

3. Date or approximate date of earliest beneficial use; and how continuous the use has been. 1929, continuous

4. The amount of groundwater claimed (in miner's inches or gallons per minute) Wells # 1, 2 50 gals per minute

5. If used for irrigation, give the acreage and description of the lands to which water has been applied and name of the owner thereof

6. The means of withdrawing such water from the ground and the location of each well or other means of withdrawal

By pump Wells # 1, 2

7. The date of commencement and completion of the construction of the well, wells, or other works for withdrawal of groundwater Wells # 1 prior 1929 # 2 prior 1935

8. The depth of water table Wells # 1, 2 - 8 ft.

9. So far as it may be available, the type, size and depth of each well or the general specifications of any other works for the withdrawal of groundwater Well # 1 driven 1 1/2 inch pipe Well # 2 driven 2 inch pipe

10. The estimated amount of groundwater withdrawn each year 2,000,000 GAL

11. The log of formations encountered in the drilling of each well if available

12. Such other information of a similar nature as may be useful in carrying out the policy of this act, including reference to book and page of any county record

Signature of Owner Kenneth E. Deprer

Date 12/31/63

Three copies to be filed by the owner with the County Clerk and Recorder of the county in which the well is located.

Please answer all questions. If not applicable, so state, otherwise the form will be returned.

Original to the County Clerk and Recorder; Duplicate to the State Engineer; Triplicate to the Montana Bureau of Mines and Geology, and Quadruplicate for the Appropriator.

290981

FILED

DEC 31 1963

At _____ Clerk
Office of County Clerk
Teton County, Montana

E. E. MONKMAN

Deputy Clerk
Paul M. Danner

200
Recd _____

File No.

T. 25^N R. 4^W

DUPLICATE

County

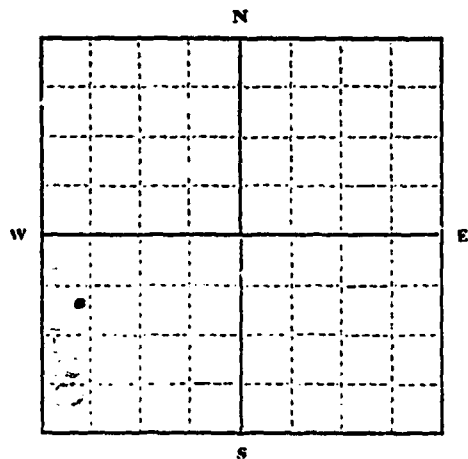
STATE OF MONTANA
ADMINISTRATOR OF GROUNDWATER CODE
OFFICE OF STATE ENGINEER

JAN 10 1964
STATE ENGINEER

Declaration of Vested Groundwater Rights

(Under Chapter 237, Montana Session Laws, 1961)

1. Clarence Albert Carlson Jr., of P. R. 2, Chatham
(Name of Appropriator) (Address) (Town)
County of Teton State of Montana
have appropriated groundwater according to the Montana laws in effect prior to January 1, 1962, as follows:



SW 1/4 Sec. 21 T. 25 N. R. 4 W

Indicate point of appropriation and place of use, if possible. Each small square represents 10 acres.

2. The beneficial use on which the claim is based. House, Lawn & trees

3. Date or approximate date of earliest beneficial use; and how continuous the use has been. 1917, Continuous

4. The amount of groundwater claimed (in miner's inches or gallons per minute) 1.5 gallons per Min

5. If used for irrigation, give the acreage and description of the lands to which water has been applied and name of the owner thereof. Not applicable

6. The means of withdrawing such water from the ground and the location of each well or other means of withdrawal. Pressure system in house

7. The date of commencement and completion of the construction of the well, wells, or other works for withdrawal of groundwater. 1917

8. The depth of water table. Eighteen feet

9. So far as it may be available, the type, size and depth of each well or the general specifications of any other works for the withdrawal of groundwater. Hand dug to eighteen feet

10. The estimated amount of groundwater withdrawn each year. 2,000,000 gallons

11. The log of formations encountered in the drilling of each well if available. Not available

12. Such other information of a similar nature as may be useful in carrying out the policy of this act, including reference to book and page of any county record. None

Signature of Owner Clarence A. Carlson Jr.
Date 12/20/63

Three copies to be filed by the owner with the County Clerk and Recorder of the county in which the well is located.

Please answer all questions. If not applicable, so state, otherwise the form will be returned.

Original to the County Clerk and Recorder; Duplicate to the State Engineer; Triplicate to the Montana Bureau of Mines and Geology, and Quadruplicate for the Appropriator.

30542