

GROUNDWATER INDEX

Page 1 of 1

County Letan Twp. 25N Rge. 24W

[illegible]

File No.

T. 25 R. 7W

DUPLICATE

County Teton

STATE OF MONTANA
ADMINISTRATOR OF GROUNDWATER CODE
OFFICE OF STATE ENGINEER

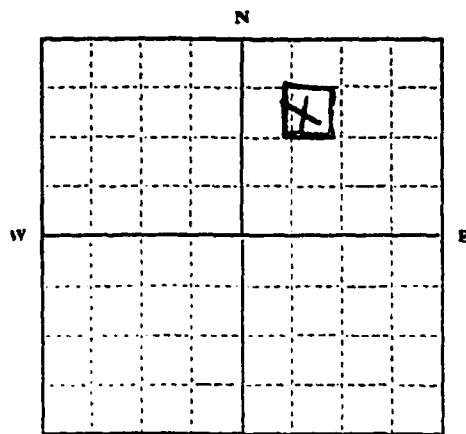
RECEIVED
DEC 19 1963

Declaration of Vested Groundwater Rights

(Under Chapter 237, Montana Session Laws, 1961)

STATE ENGINEER

1. James S. Peebles, of Box 302 Choteau
(Name of Appropriator) (Address) (Town)
County of Teton State of MONTANA
have appropriated groundwater according to the Montana laws in effect prior to January 1, 1962, as follows:



NW 1/4 NE Sec 35 T 25 R 7W

Indicate point of appropriation and place of use, if possible. Each small square represents 10 acres.

2. The beneficial use on which the claim is based.
IRRIGATION - LAWN - hay
etc.
3. Date or approximate date of earliest beneficial use; and how continuous the use has been.
1952 -
daily - summer
4. The amount of groundwater claimed (in miner's inches or gallons per minute).
300 inches.
5. If used for irrigation, give the acreage and description of the lands to which water has been applied and name of the owner thereof.
all NW 1/4 NE Sec 35 - 25 7W
6. The means of withdrawing such water from the ground and the location of each well or other means of withdrawal.
electric pump.
7. The date of commencement and completion of the construction of the well, wells, or other works for withdrawal of groundwater.
Completed -
5 ft.
8. The depth of water table.
9. So far as it may be available, the type, size and depth of each well or the general specifications of any other works for the withdrawal of groundwater.
20 ft deep - 5 inch diameter.
10. The estimated amount of groundwater withdrawn each year.
200 x 365
100,000 gallons
11. The log of formations encountered in the drilling of each well if available.
unknown
12. Such other information of a similar nature as may be useful in carrying out the policy of this act, including reference to book and page of any county record.

Signature of Owner

Date

James S. Peebles
Dec. 16, 1963

Three copies to be filed by the owner with the County Clerk and Recorder of the county in which the well is located.

Please answer all questions. If not applicable, so state, otherwise the form will be returned.

Original to the County Clerk and Recorder; Duplicate to the State Engineer; Triplicate to the Montana Bureau of Mines and Geology, and Quadruplicate for the Appropriator.

10564

290458

FILED

DEC 17 1933

G. E. MONKMAN

Rue M. Sma

24

File No.

T. 25R 7

DUPLICATE

County Teton

STATE OF MONTANA
ADMINISTRATOR OF GROUNDWATER CODE
OFFICE OF STATE ENGINEER

RECEIVED
JAN 10 1964

Notice of Completion of Groundwater Appropriation
Without Well

(Under Chapter 237 Montana Session Laws, 1961)

Date of Appropriation of Groundwater

Owner John & Jim Peltier (Bros) Address Liberal

Contractor (if any)

Address of Contractor

Date Started Dec 1, 1950 Date Completed Dec 15, 1960

Describe means of obtaining groundwater without a well "as by sub-irrigation and other natural processes". Include depth to water when applicable. Water pump to

have a distance of 150 feet.
About three (3) feet.

Quantity of water developed and used with explanation of method used to measure or estimate such amount. If use is intermittent

estimate approximate lengths of periods of use

about 100 can has of water.
all year it is used for house hold
use to water the lawn.

Signature of Owner John & Jim Peltier (Bros)

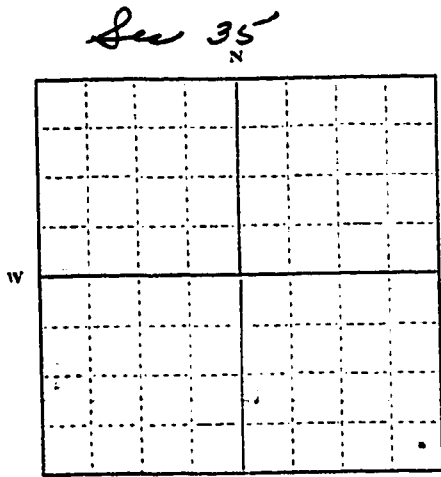
Date Dec 30, 1963

This form to be prepared by contractor (if any), otherwise by the owner.

Three copies of this notice are to be filed with the County Clerk and Recorder of the county in which the works are located.

Please answer all questions. If not applicable, so state, otherwise the form will be returned.

Original to the County Clerk and Recorder; duplicate to the State Engineer; Triplicate to the Montana Bureau of Mines and Geology and Quadruplicate for the Appropriator.



SE $\frac{1}{4}$ Sec 35 T. 25 R. 7
Indicate point of appropriation
and place of use, if possible.

290924

FILED
DEC 30 1963
At 3 o'clock
Office of County Clerk
Teton County, Montana
S. E. MONKMAN
County Clerk
Rae McDonald
2

File No.

T. 25 N. R. 7 W.

DUPLICATE

County TETON

STATE OF MONTANA
ADMINISTRATOR OF GROUNDWATER CODE
OFFICE OF STATE ENGINEER

JAN 10 1964

Declaration of Vested Groundwater Rights
(Under Chapter 237, Montana Session Laws, 1961)

1. SCHOOL DISTRICT NO. 1, of CHOTEAU
(Name of Appropriator) (Address) (Town)
County of TETON State of MONTANA
have appropriated groundwater according to the Montana laws in effect prior to January 1, 1962, as follows:

NE 1/4 NE Sec. 35 T. 25 R. 7 W

Indicate point of appropriation
and place of use, if possible. Each
small square represents 10 acres.

- The beneficial use on which the claim is based.
Household and lawn irrigation
- Date or approximate date of earliest beneficial use; and how continuous the use has been.
1956 during school term only
- The amount of groundwater claimed (in miner's inches or gallons per minute) 40 Gal per minute
- If used for irrigation, give the acreage and description of the lands to which water has been applied and name of the owner thereof.
Approx. 3 acre.
- The means of withdrawing such water from the ground and the location of each well or other means of withdrawal.
electric pump
- The date of commencement and completion of the construction of the well, wells, or other works for withdrawal of groundwater. 1956
- The depth of water table. 12 feet.
- So far as it may be available, the type, size and depth of each well or the general specifications of any other works for the withdrawal of groundwater. Sandpoint driven 20 feet.
- The estimated amount of groundwater withdrawn each year. 400,000 Gal.
- The log of formations encountered in the drilling of each well if available.
unknown
- Such other information of a similar nature as may be useful in carrying out the policy of this act, including reference to book and page of any county record.

CHOTEAU SCHOOL DISTRICT NO. 1

Signature of Owner

CHAIRMAN OF THE BOARD OF TRUSTEES

Date

Three copies to be filed by the owner with the County Clerk and Recorder of the county in which the well is located.

Please answer all questions. If not applicable, so state, otherwise the form will be returned.

Original to the County Clerk and Recorder; Duplicate to the State Engineer; Triplicate to the Montana Bureau of
Mines and Geology, and Quadruplicate for the Appropriator.

30899

291166

FILED

DEC 31 1963

At 5 o'clock
Office of County Clerk
Teton County, Montana
B. E. MONKMAN
County Clerk
Rae M. Donah
Deputy
Rec 23

GROUNDWATER INDEX

Page 1 of 1

County Rock Twp. 25 Rge. 6W

[illegible]

File No.

T. 25N. R. 6 West

DUPLICATE

County Teton

STATE OF MONTANA
ADMINISTRATOR OF GROUNDWATER CODE
OFFICE OF STATE ENGINEER

RECEIVED
DEC 16 1963

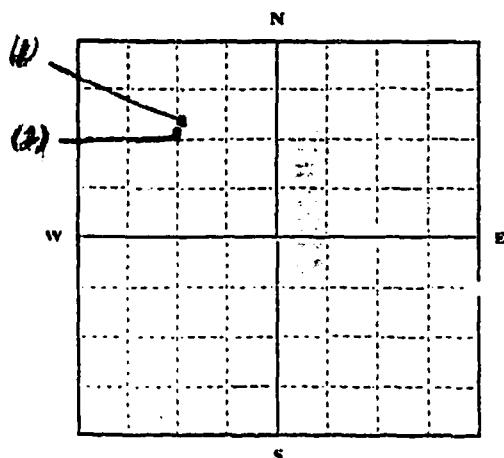
Declaration of Vested Groundwater Rights

(Under Chapter 237, Montana Session Laws, 1961)

STATE ENGINEER

1. Gordon E. & Olga W. Montman, of Choteau Montana
(Name of Appropriator) (Address) (Town)

County of Teton State of Montana
have appropriated groundwater according to the Montana laws in effect prior to January 1, 1962, as follows:



1/4 Sec. 12 25N., R. 6 W.
T. 25N. R. 6 W.

Indicate point of appropriation
and place of use, if possible. Each
small square represents 10 acres.

2. The beneficial use on which the claim is based (1) household,
lawn, garden (2) stock water
3. Date or approximate date of earliest beneficial use; and how continu-
ous the use has been (1) continuous since 1937
(2) continuous since 1899
4. The amount of groundwater claimed (in miner's inches or gallons
per minute) (both) 200 gallons per minute
5. If used for irrigation, give the acreage and description of the lands
to which water has been applied and name of the owner thereof
about 1 acre in the NW 1/4 Sec. 12, 25N., R. 6 W. MM
6. The means of withdrawing such water from the ground and the loca-
tion of each well or other means of withdrawal (1) pressure tank
centrifugal pump (2) gravity flow thru 2" pipe a distance
of 100 yards. Pump can also be used
7. The date of commencement and completion of the construction of the well, wells, or other works for with-
drawal of groundwater (1) dug in 1937 (2) dug in 1890
8. The depth of water table approximately 18 feet (both)
9. So far as it may be available, the type, size and depth of each well or the general specifications of any other
works for the withdrawal of groundwater Both dug wells, approximately 18 feet deep about 4 feet
in diameter. (1) 30" corrugated metal pipe lining (2) cribbed with rock.
10. The estimated amount of groundwater withdrawn each year 100 acre feet
11. The log of formations encountered in the drilling of each well if available
No log available but the land is clay and underlay of shale.
12. Such other information of a similar nature as may be useful in carrying out the policy of this act, including
reference to book and page of any county record None.

Gordon E. Montman
Signature of Owner Olga W. Montman

Date 12/9/63

Three copies to be filed by the owner with the County Clerk and Recorder of the county in which the well is located.

Please answer all questions. If not applicable, so state, otherwise the form will be returned.

Original to the County Clerk and Recorder; Duplicate to the State Engineer; Triplicate to the Montana Bureau of
Mines and Geology, and Quadruplicate for the Appropriator.

9192

290337

FILED

DEC 10 1963

At 9:00 o'clock P.M.
Office of County Clerk
Teton County, Montana

B. E. Markman
County Clerk

Deputy
Fees 2.00

File No.

T. 25 N. R. 6 W.

DUPLICATE

County Teton

STATE OF MONTANA
ADMINISTRATOR OF GROUNDWATER CODE
OFFICE OF STATE ENGINEER

RECEIVED
NOV 19 1963

Notice of Completion of Groundwater Appropriation
Without Well

(Under Chapter 237 Montana Session Laws, 1961)

Date of Appropriation of Groundwater 7/10/42

Owner E. C. Bliprud Address Choteau

Contractor (if any)

Address of Contractor

Date Started..... Date Completed.....

Describe means of obtaining groundwater without a well "as by sub-irrigation and other natural processes". Include depth to water when applicable.

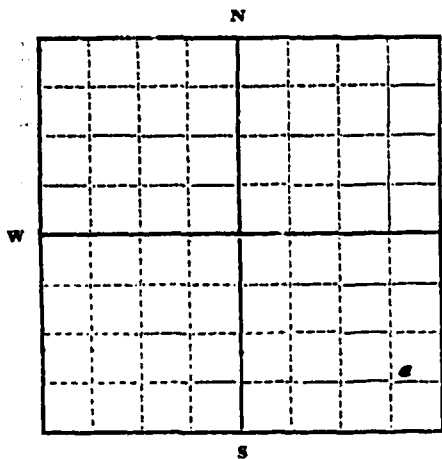
This is a natural spring and is about five (5) feet deep

Quantity of water developed and used with explanation of method used to measure or estimate such amount. If use is intermittent

estimate approximate lengths of periods of use. This spring supplements for irrigation during the growing season and supplies the water for the house and stock the entire year

Signature of Owner E. C. Bliprud

Date 11/13/63



Sec. E 1/4 Sec. 15 T. 25 R. 6

Indicate point of appropriation and place of use, if possible.

This form to be prepared by contractor (if any), otherwise by the owner.

Three copies of this notice are to be filed with the County Clerk and Recorder of the county in which the works are located.

Please answer all questions. If not applicable, so state. otherwise the form will be returned.

Original to the County Clerk and Recorder; duplicate to the State Engineer; Triplicate to the Montana Bureau of Mines and Geology and Quadruplicate for the Appropriator.

289925

FILED

NOV 13 1963

Office of County Clerk
Teton County, Montana
G. E. MONKMAN
County Clerk
Rae Mc Donald
Deputy

Page 2 of 2

File No.

T. 25N R. 6W

DUPLICATE

County Teton

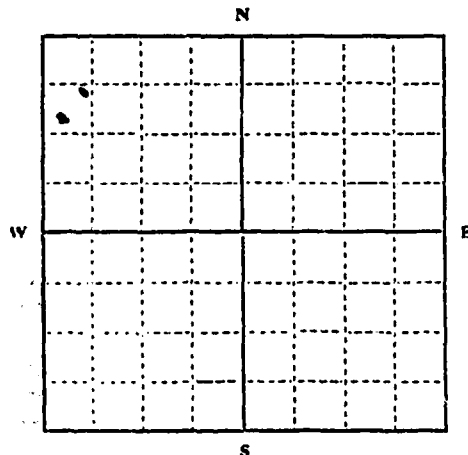
STATE OF MONTANA
ADMINISTRATOR OF GROUNDWATER CODE
OFFICE OF STATE ENGINEER

JAN 10 1964
STATE ENGINEER

Declaration of Vested Groundwater Rights

(Under Chapter 237, Montana Session Laws, 1961)

1. FRED PELZMAN, of Dutton
(Name of Appropriator) (Address) (Town)
County of Teton State of Montana
have appropriated groundwater according to the Montana laws in effect prior to January 1, 1962, as follows:



W 1/4 NW 1/4 Sec. 22 T. 25N R. 6W

Indicate point of appropriation and place of use, if possible. Each small square represents 10 acres.

2. The beneficial use on which the claim is based irrigation of lawn and garden
3. Date or approximate date of earliest beneficial use; and how continuous the use has been November 1961
4. The amount of groundwater claimed (in miner's inches or gallons per minute) 100 gallons per minute
5. If used for irrigation, give the acreage and description of the lands to which water has been applied and name of the owner thereof used for irrigating lawn and garden of approximately 3 acres extent - Fred Pelzman owner.
6. The means of withdrawing such water from the ground and the location of each well or other means of withdrawal By electric pump.
7. The date of commencement and completion of the construction of the well, wells, or other works for withdrawal of groundwater November 1961.
8. The depth of water table Varies from surface on down.
9. So far as it may be available, the type, size and depth of each well or the general specifications of any other works for the withdrawal of groundwater The well is 25 feet deep with 6 inch casing - water withdrawn by pump.
10. The estimated amount of groundwater withdrawn each year Amount sufficient for purposes described above.
11. The log of formations encountered in the drilling of each well if available Coarse gravel, clay, and coarse water-bearing sand.
12. Such other information of a similar nature as may be useful in carrying out the policy of this act, including reference to book and page of any county record None.

Signature of Owner

Date December 28, 1963

Three copies to be filed by the owner with the County Clerk and Recorder of the county in which the well is located.

Please answer all questions. If not applicable, so state. otherwise the form will be returned.

Original to the County Clerk and Recorder; Duplicate to the State Engineer; Triplicate to the Montana Bureau of Mines and Geology, and Quadruplicate for the Appropriator.

30584

290814

FILED

DEC 30 1963

at 9:30 o'clock
Office of County Clerk
Teton County, Montana

G. E. MONKMAN,

Rae M. Dineen
Deputy
From 2:15

T 25N R 6W

County **Teton**

JAN 10 1964

U.S. AIR ENGINES

(Under Chapter 237, Montana Session Laws, 1961)

County of Teton State of Montana
have appropriated groundwater according to the Montana laws in effect prior to January 1, 1962, as follows:

Indicate point of appropriation and place of use, if possible. Each small square represents 10 acres.

- | | |
|--|---|
| | <p>2. The beneficial use on which the claim is based <u>irrigation</u></p> <p>3. Date or approximate date of earliest beneficial use; and how continuous the use has been <u>November, 1964</u></p> <p>4. The amount of groundwater claimed (in miner's inches or gallons per minute) <u>200 gallons a minute.</u></p> <p>5. If used for irrigation, give the acreage and description of the lands to which water has been applied and name of the owner thereof
 <u>Approximately 15 acres of land located in W$\frac{1}{2}$NW$\frac{1}{4}$ of Section 22, Twp 25 North, R6 West - Fred Pelzman owner.</u></p> <p>6. The means of withdrawing such water from the ground and the location of each well or other means of withdrawal <u>Gas motor and pump</u></p> <p>7. The date of commencement and completion of the construction of the well, wells, or other works for withdrawal of groundwater <u>November 1961</u></p> <p>8. The depth of water table <u>varies from almost the surface on down.</u></p> <p>9. So far as it may be available, the type, size and depth of each well or the general specifications of any other works for the withdrawal of groundwater <u>Well is 35 feet deep with 6 inch casing.</u></p> <p>10. The estimated amount of groundwater withdrawn each year <u>Amount sufficient to adequately irrigate fifteen (15) acres.</u></p> <p>11. The log of formations encountered in the drilling of each well if available
 <u>Coarse gravel, clay, and then coarse water-bearing sand below.</u></p> <p>12. Such other information of a similar nature as may be useful in carrying out the policy of this act, including reference to book and page of any county record <u>None.</u></p> |
|--|---|

By Fred Pekman
Date December 28, 1963

Please answer all questions. If not applicable, so state, otherwise the form will be returned.

Original to the County Clerk and Recorder: Duplicate to the State Engineer: Triplicate to the Montana Bureau of Mines and Geology, and Quadruplicate for the Appropriator.

30586

290816

FILED
DEC 30 1963
9:30 a'clock
Office of County Clerk
Teton County, Montana
MONKMAN
County Clerk
By John A. [Signature]
Deputy
Recd 20

File No.

T 25 N R 6 W

DUPLICATE

County Teton

STATE OF MONTANA
ADMINISTRATOR OF GROUNDWATER CODE
OFFICE OF STATE ENGINEER

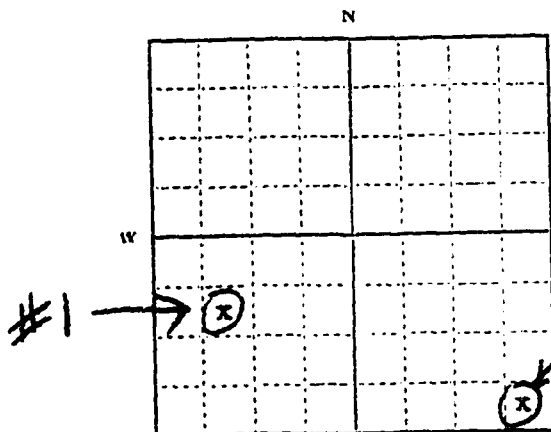
R JAN 10 1964
STATE ENGINEER

Notice of Completion of Groundwater Appropriation
Without Well

(Under Chapter 237 Montana Session Laws, 1961)

by original owners
Date of Appropriation of Groundwater about 1888 or prior
original appropriator
Owner unknown Address
Contractor (if any) unknown if any
Address of Contractor
Date Started unknown Date Completed unknown

Describe means of obtaining groundwater without a well "as by sub-irrigation and other natural processes". Include depth to water when applicable. Natural flowing springs - two



SW $\frac{1}{4}$ Sec 24 and S
SE $\frac{1}{4}$ Sec. 24 $\frac{1}{4}$ Sec 24 T.25 N. 6W
Indicate point of appropriation
and place of use, if possible.

Quantity of water developed and used with explanation of method used to measure or estimate such amount. If use is intermittent estimate approximate lengths of periods of use.

#1- 40 miner's inches #2- 40 miner's inches

Signature of Owner

Alva Larson Armstrong
Harriet G. Guthrie
Date Dec. 31, 1963

This form to be prepared by contractor (if any), otherwise by the owner.

Three copies of this notice are to be filed with the County Clerk and Recorder of the county in which the works are located.

Please answer all questions. If not applicable, so state, otherwise the form will be returned.

Original to the County Clerk and Recorder; duplicate to the State Engineer; Triplicate to the Montana Bureau of Mines and Geology and Quadruplicate for the Appropriator.

291188G.

FILED

Dec 31-63

At 5 o'clock P.
Office of County Clerk
Teton County, Montana

G. E. MONTANA
County Clerk

Rae M. Donahy
Deputy

Per 24

County Teton 25

53, 3/5

314398

FILED MAY 30 1973
At 2:45 o'clock P M
OFFICE OF COUNTY CLERK, TETON COUNTY MONT.
MARY, N. BARNES County Clerk
Anna Gray Deputy
Fees 2.00

File No.

RECEIVED

DUPLICATE

JUL 5 1973

T. 25 N. R. 6 W.

County Teton

STATE OF MONTANA
 DEPARTMENT OF NATURAL RESOURCES AND CONSERVATION
 ADMINISTRATOR OF GROUNDWATER CODE
 OFFICE OF STATE ENGINEER

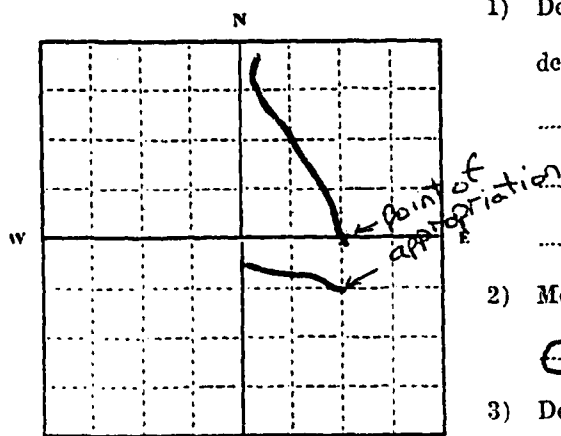
Notice of Completion of Groundwater Appropriation Without Well

Developed After January 1, 1962

(Under Chapter 237 Montana Session Laws, 1961)

314660
 6 29-73
 2:30 p.m.

Date of Appropriation of Groundwater June 30, 1973
 Owner Bert Guthrie Address Choteau, Mont.
 Contractor (if any) Dave Nesbit
 Address of Contractor Choteau, Mont
 Date Started Apr. 13, 1973 Date Completed May 20, 1973



Indicate point of appropriation and place of use, if possible.

- 1) Describe means of obtaining groundwater (as by sub-irrigation, developed spring, drains, etc.) Drains (open)
- 2) Means of withdrawing water (gravity, pump, canal, etc.) Canal
- 3) Depth of water table 2 feet to 5 feet
- 4) Use of the water Irrigation and stock water
- 5) Amount of groundwater claimed (in miner's inches, or gallons per minute) 500 gallons per min.
- 6) If used for irrigation, give number of acres and description of land 30 acres
- 7) Estimate amount of water used each year Continual irrigation for four months

Signature of Owner

Bert Guthrie

Date

June 29, 1973

This form to be prepared by contractor (if any), otherwise by the owner.

Three copies of this notice are to be filed with the County Clerk and Recorder of the county in which the works are located.

Please answer all questions. If not applicable, so state, otherwise the form will be returned.

54773

314660

FILED JUN 29 1973
At 2:30 o'clock P.M.
OFFICE of COUNTY CLERK, TETON COUNTY MONT.
MARY N. BAKER County Clerk
L. J. [Signature] Deputy
Fees 2.00

File No.

DUPLICATE

T. 25 N. R. 6 West

County Teton

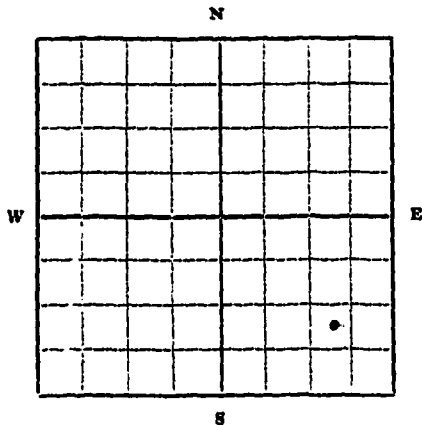
STATE OF MONTANA
ADMINISTRATOR OF GROUNDWATER CODE
OFFICE OF STATE ENGINEER

RECEIVED
FEB 1 1962

Declaration of Vested Groundwater Rights
(Under Chapter 237, Montana Session Laws, 1961)

STATE ENGINEER

1. Alva L. Armstrong and Harriet L. Guthrie, of Choteau
(Name of Appropriator) (Address) (Town)
County of Teton State of Montana
have appropriated groundwater according to the Montana laws in effect prior to January 1, 1962, as follows:



SE 1/4, SE 25, T. 25, R. 6

Indicate point of appropriation
and place of use, if possible.
Each small square represents 10
acres.

2. The beneficial use on which the claim is based Livestock water
3. Date or approximate date of earliest beneficial use; and how continuous the use has been Date of earliest use unknown, used yearly since 1900.
4. The amount of groundwater claimed (in miner's inches or gallons per minute) 60 gallons per minute
5. If used for irrigation, give the acreage and description of the lands to which water has been applied and name of the owner thereof -----
6. The means of withdrawing such water from the ground and the location of each well or other means of withdrawal Gasoline powered water pump.
7. The date of commencement and completion of the construction of the well, wells, or other works for withdrawal of groundwater Date of commencement and completion unknown.
8. The depth of water table 20 feet
9. So far as it may be available, the type, size and depth of each well or the general specifications of any other works for the withdrawal of groundwater 8 inch oil well casing sunk to a depth of 50 feet
10. The estimated amount of groundwater withdrawn each year 60,000 gallons
11. The log of formations encountered in the drilling of each well if available Not available.
12. Such other information of a similar nature as may be useful in carrying out the policy of this act, including reference to book and page of any county record None

Signature of Owner

Alva L. Armstrong
Harriet L. Guthrie
Date January 17, 1962

Three copies to be filed by the owner with the County Clerk and Recorder of the county in which the well is located.

Please answer all questions. If not applicable, so state, otherwise the form will be returned.

Original to the County Clerk and Recorder; duplicate to the State Engineer; Triplicate to the School of Mines and Quadruplicate for the Appropriator.

1329

282293

FILED

JAN 19 1962

9:32 o'clock
Office of County Clerk
Teton County, Montana

G. E. MONKMAN

County Clerk

Don McDonald
Deputy

Page 20

File No. _____

T. 25 R. 6 W

DUPLICATE

County TETON

STATE OF MONTANA
ADMINISTRATOR OF GROUNDWATER CODE
OFFICE OF STATE ENGINEER

RECEIVED
JAN 10 1964
STATE ENGINEER

**Notice of Completion of Groundwater Appropriation
Without Well**

(Under Chapter 237 Montana Session Laws, 1961)

Date of Appropriation of Groundwater _____

Owner DOUGLAS C. CRARY Address CHATEAU MONTContractor (if any) None

Address of Contractor _____

Date Started (1) 1932 Date Completed (1) 1932

Describe means of obtaining groundwater without a well "as by sub-irrigation and other natural processes". Include depth to water when applicable. Spring (1) one is 3 ft deep.

I was cleared in 1932 and the water
is used in 1932 & improved in 1947.

Well was built in 1950 & is used for
spring (1) one in use for stock water.

Spring (3) then used for irrigation
in 1937 & again in 1936 & again in 1953.

Quantity of water developed and used with explanation of method used to measure or estimate such amount. If use is intermittent


estimate approximate lengths of periods of use spring and (1)

spring (2) use and mine (9) months

The year spring and (1) produce 600 miner inches

& spring three 3 produce 2000 miner inches.

They are measured by water meter and
movement.

Signature of Owner Douglas C. CraryDate Dec. 28, 1963

1/4 Sec 30 T. 25 R. 6 W

Indicate point of appropriation and place of use, if possible.

This form to be prepared by contractor (if any), otherwise by the owner.

Three copies of this notice are to be filed with the County Clerk and Recorder of the county in which the works are located.

Please answer all questions. If not applicable, so state, otherwise the form will be returned.

Original to the County Clerk and Recorder; duplicate to the State Engineer; Triplicate to the Montana Bureau of Mines and Geology and Quadruplicate for the Appropriator.

290834

FILED
DEC 30 1963
10:30 clock
Office of County Clerk
COUNTY CLERK
County Clerk
Deputy

File No. _____

T. 25 N. R. 6 W.

DUPLICATE

County TETON

STATE OF MONTANA
ADMINISTRATOR OF GROUNDWATER CODE
OFFICE OF STATE ENGINEER

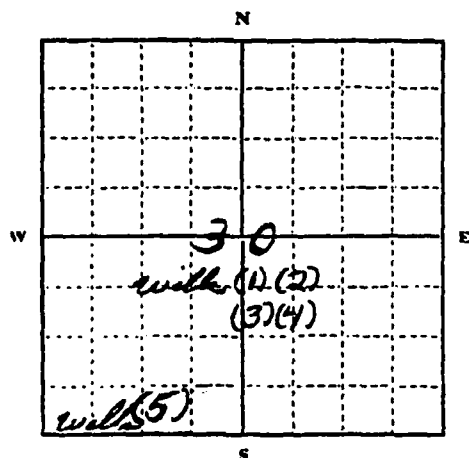
R
JAN 10 1964

Declaration of Vested Groundwater Rights

(Under Chapter 237, Montana Session Laws, 1961)

STATE ENGINEER

1. DOUGLAS C. CRARY, of CHOTEAU
(Name of Appropriator) (Address) (Town)
County of TETON State of MONT
have appropriated groundwater according to the Montana laws in effect prior to January 1, 1962, as follows:



1/4 Sec. 30, T. 25 N. R. 6 W.

Indicate point of appropriation and place of use, if possible. Each small square represents 10 acres.

2. The beneficial use on which the claim is based for the Home & Livestock Drinking water
3. Date or approximate date of earliest beneficial use; and how continuous the use has been well (1) in 1930 (2) there (3) Livestock (4) Livestock (5) Home
4. The amount of groundwater claimed (in miner's inches or gallons per minute) 1000 miner inches or 120 gpm
5. If used for irrigation, give the acreage and description of the lands to which water has been applied and name of the owner thereof
6. The means of withdrawing such water from the ground and the location of each well or other means of withdrawal from 5 ft pumps on each well 1, 2, 3, 4, 5
7. The date of commencement and completion of the construction of the well, wells, or other works for withdrawal of groundwater Each well was completed the year it was started. Well (1) 1930 Well (2) 1887 Well (3) 1890 Well (4) 1900 Well (5) 1932
8. The depth of water table 12 ft.
9. So far as it may be available, the type, size and depth of each well or the general specifications of any other works for the withdrawal of groundwater Wells 1, 2, 3, 4, 5 are drilled wells with 6" pipe 30 ft deep. Well 2 has 2" pipe 30 ft deep. Well 3 is 6" pipe 30 ft deep. Well 4 is 6" pipe 30 ft deep. Well 5 is 6" pipe 30 ft deep.
10. The estimated amount of groundwater withdrawn each year 3000,000
11. The log of formations encountered in the drilling of each well if available None
12. Such other information of a similar nature as may be useful in carrying out the policy of this act, including reference to book and page of any county record

Signature of Owner

Date

Three copies to be filed by the owner with the County Clerk and Recorder of the county in which the well is located.

Please answer all questions. If not applicable, so state, otherwise the form will be returned.

Original to the County Clerk and Recorder; Duplicate to the State Engineer; Triplicate to the Montana Bureau of Mines and Geology, and Quadruplicate for the Appropriator.

30601

290831

FILED

DEC 30 1963

10:30 o'clock
Office of County Clerk
Teton County, Montana

County Clerk
By Arthur W. Widen
Deputy
Recd 20

File No.

T. 25 N R. 5 W

DUPLICATE

County Teton

STATE OF MONTANA
ADMINISTRATOR OF GROUNDWATER CODE
OFFICE OF STATE ENGINEER

JAN 10 1964

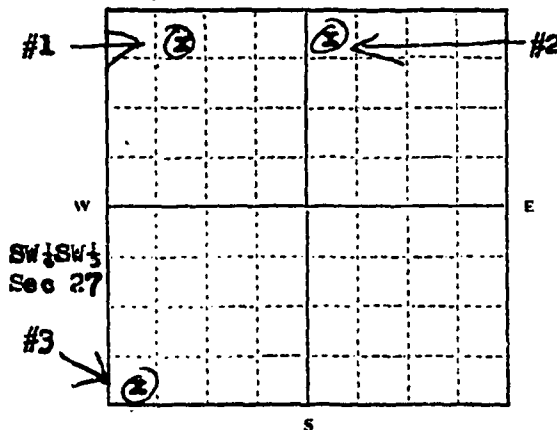
Declaration of Vested Groundwater Rights

(Under Chapter 237, Montana Session Laws, 1961)

1. Leslie E. Chalmers, of Choteau
(Name of Appropriator) (Address) (Town)

County of Teton State of Montana
have appropriated groundwater according to the Montana laws in effect prior to January 1, 1962, as follows:

NE 1/4 NW 1/4 Sec 1 N NW 1/4 NW 1/4 Sec 36



1/4 Sec. 1 T. 25 N R. 5 W

Indicate point of appropriation and place of use, if possible. Each small square represents 10 acres.

2. The beneficial use on which the claim is based #1 - Irrigation and stock #2 - Irrigation and stock; #3 - irrigation, stock and dwelling use.
3. Date or approximate date of earliest beneficial use; and how continuous the use has been #1 - 1944; #2 - unknown prior #3 - 1944 and continuous
4. The amount of groundwater claimed (in miner's inches or gallons per minute). 200 miner's inches for #1; #2 - 150 miner's inches; #3 - 500 gal. per minute.
5. If used for irrigation, give the acreage and description of the lands to which water has been applied and name of the owner thereof #1 - NW 1/4 Sec. 1 about 150 acres farm land; #2 - NW 1/4 Sec. 36 - 80 acres farm land; #3 - SW 1/4 Sec. 27 - 10 acres farm land.
6. The means of withdrawing such water from the ground and the location of each well or other means of withdrawal #1 - artesian well; #2 - Electric pump; #3 - electric pump.
7. The date of commencement and completion of the construction of the well, wells, or other works for withdrawal of groundwater #1 - unknown; #2 - unknown; #3 - 1944
8. The depth of water table #1 - 80 ft; #2 - 80 ft; #3 - 9 ft.
9. So far as it may be available, the type, size and depth of each well or the general specifications of any other works for the withdrawal of groundwater #1 - 6" casing 100 ft in depth; #2 - 5" casing 100 ft. in depth; #3 - 6" casing 120 ft in depth.
10. The estimated amount of groundwater withdrawn each year #1 - unknown; #2 - unknown; #3 - 360,000 gal. per yr.
11. The log of formations encountered in the drilling of each well if available None
12. Such other information of a similar nature as may be useful in carrying out the policy of this act, including reference to book and page of any county record None

Signature of Owner

Date Dec. 31, 1963

Three copies to be filed by the owner with the County Clerk and Recorder of the county in which the well is located.

Please answer all questions. If not applicable, so state, otherwise the form will be returned.

Original to the County Clerk and Recorder; Duplicate to the State Engineer; Triplicate to the Montana Bureau of Mines and Geology, and Quadruplicate for the Appropriator.

30759

291009

FILED
DEC 31 1963
At 11 o'clock
Office of County Clerk
Teton County, Montana
G. E. ADAMS
County Clerk
B. E. Adams
Wren 32

File No.

T. 25N. R. 5W.

DUPLICATE

County Teton

STATE OF MONTANA
ADMINISTRATOR OF GROUNDWATER CODE
OFFICE OF STATE ENGINEER

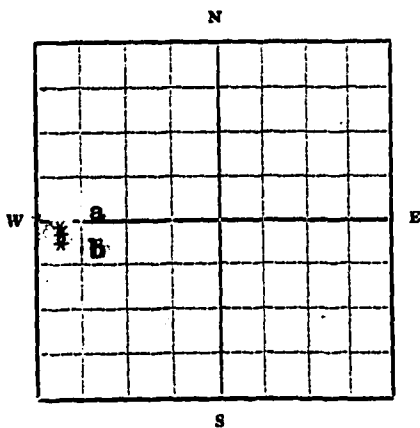
RECEIVED
FEB 9 1962

Declaration of Vested Groundwater Rights

(Under Chapter 237, Montana Session Laws, 1961)

STATE ENGINEER

1. Howard E. Truchot & Francis L. Truchot of Choteau, Montana Choteau
(Name of Appropriator) (Address) (Town)
County of Teton State of Montana
have appropriated groundwater according to the Montana laws in effect prior to January 1, 1962, as follows:



NW 1/4 SW 1/4 Sec 1 T25N R. 5W.

Indicate point of appropriation and place of use, if possible. Each small square represents 10 acres.

2. The beneficial use on which the claim is based Livestock water. Domestic and also general farm use as machinery, and weed spraying.
3. Date or approximate date of earliest beneficial use; and how continuous the use has been October 15, 1938 earliest date. Continual use since.
4. The amount of groundwater claimed (in miner's inches or gallons per minute) 40 gallons per minute.
5. If used for irrigation, give the acreage and description of the lands to which water has been applied and name of the owner thereof Not applicable.
6. The means of withdrawing such water from the ground and the location of each well or other means of withdrawal motor driven pumps. One well located at a house and one at corrals.
7. The date of commencement and completion of the construction of the well, wells, or other works for withdrawal of groundwater: One well started Oct. 14 and completed Oct. 15, 1938. One well started May 6 and completed May 8, 1939.
8. The depth of water table 6 feet below ground surface level.
9. So far as it may be available, the type, size and depth of each well or the general specifications of any other works for the withdrawal of groundwater Both wells drilled by spudder drilling rigs. 7 inch casing was used. Well (a) is 21 feet deep. Well (b) is 27 feet deep.
10. The estimated amount of groundwater withdrawn each year 600,000 gallons per year.
11. The log of formations encountered in the drilling of each well if available Surface soil for approximately 3 feet, then gravel and sand the rest of the way.
12. ~~Such other information of a similar nature as may be useful in carrying out the policy of this act, including reference to book and page of any county record.~~ There are at present no county records on these wells.

Signature of Owner

Francis Truchot

Date Feb 7, 1962

Three copies to be filed by the owner with the County Clerk and Recorder of the county in which the well is located.

Please answer all questions. If not applicable, so state, otherwise the form will be returned.

Original to the County Clerk and Recorder; duplicate to the State Engineer; Triplicate to the School of Mines and Quadruplicate for the Appropriator.

1415

282651

FILED

FEB 7 1962

5:00 o'clock P.M.

Office of County Clerk
Teton County, Montana

J.E. Monahan
County Clerk

Deputy

Witness _____

GV.

Approved Stock Form—State Publishing Co., Helena, Montana—42234

File No. _____

T. 25 N. R. 5 W.

DUPLICATE

County Teton

STATE OF MONTANA
ADMINISTRATOR OF GROUNDWATER CODE
OFFICE OF STATE ENGINEER

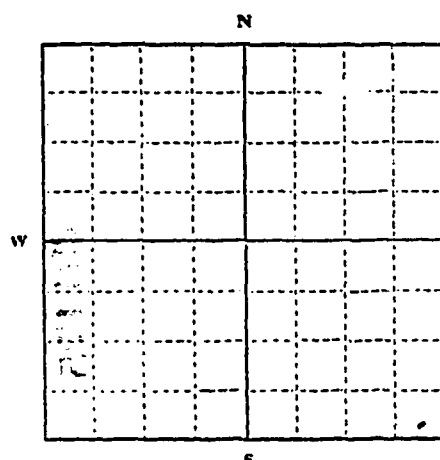
RECEIVED
JAN 10 1964

Declaration of Vested Groundwater Rights

(Under Chapter 237, Montana Session Laws, 1961)

STATE ENGINEER

1. Emmerick Jaramo, of Choteau
(Name of Appropriator) (Address) (Town)
County of Teton State of Montana
have appropriated groundwater according to the Montana laws in effect prior to January 1, 1962, as follows:



SE 1/4 Sec. 4 T. 25 N. R. 5 W.

Indicate point of appropriation and place of use, if possible. Each small square represents 10 acres.

2. The beneficial use on which the claim is based house hold and stock water
3. Date or approximate date of earliest beneficial use; and how continuous the use has been about 1900 and has been used continuously since
4. The amount of groundwater claimed (in miner's inches or gallons per minute) 100,000 gallons
5. If used for irrigation, give the acreage and description of the lands to which water has been applied and name of the owner thereof about 1/10 acre garden same owner
6. The means of withdrawing such water from the ground and the location of each well or other means of withdrawal Jacuzzi jet pump
7. The date of commencement and completion of the construction of the well, wells, or other works for withdrawal of groundwater this is an old well had it cleaned and repaired with 2 in casing in 1960
8. The depth of water table fifty two feet
9. So far as it may be available, the type, size and depth of each well or the general specifications of any other works for the withdrawal of groundwater 6 in casing 52 feet
10. The estimated amount of groundwater withdrawn each year 60,000 gallons
11. The log of formations encountered in the drilling of each well if available not applicable
12. Such other information of a similar nature as may be useful in carrying out the policy of this act, including reference to book and page of any county record not applicable

Signature of Owner Emmerick Jaramo
Date Jan 6 1964

Three copies to be filed by the owner with the County Clerk and Recorder of the county in which the well is located.

Please answer all questions. If not applicable, so state, otherwise the form will be returned.

Original to the County Clerk and Recorder; Duplicate to the State Engineer; Triplicate to the Montana Bureau of Mines and Geology, and Quadruplicate for the Appropriator.

30908

291175

FILED

DEC 31 1963

At San Francisco Calif.
Office of Recorder
Vernon E. Monkman

G. E. MONKMAN

Not Clerk

Rae M. D. Anderson
Deputy

Ja
Recd

File No. _____

T. 25 N. 5 W.

DUPLICATE

County _____

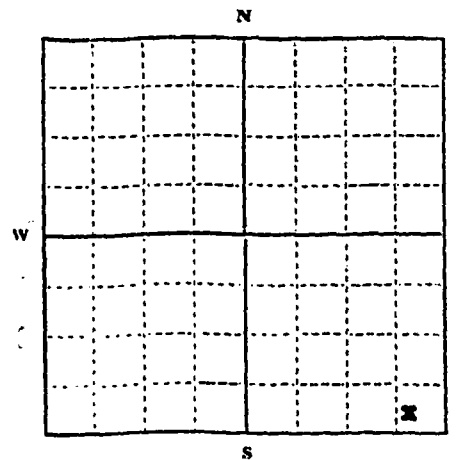
STATE OF MONTANA
ADMINISTRATOR OF GROUNDWATER CODE
OFFICE OF STATE ENGINEER

RECEIVED
JAN 10 1964
STATE ENGINEER

Declaration of Vested Groundwater Rights

(Under Chapter 237, Montana Session Laws, 1961)

1. Lowry I. and Eunice V. Larson of Bynum
(Name of Appropriator) (Address) (Town)
County of Teton State of Montana
have appropriated groundwater according to the Montana laws in effect prior to January 1, 1962, as follows:



SE $\frac{1}{4}$ Sec. 5 T25N R.5W

Indicate point of appropriation and place of use, if possible. Each small square represents 10 acres.

2. The beneficial use on which the claim is based.
household - livestock - irrigation of lawn and garden.
3. Date or approximate date of earliest beneficial use; and how continuous the use has been. 1900 - daily
4. The amount of groundwater claimed (in miner's inches or gallons per minute) 1,000 gals. per hour
5. If used for irrigation, give the acreage and description of the lands to which water has been applied and name of the owner thereof.
lawn and garden - 1/2 acre
6. The means of withdrawing such water from the ground and the location of each well or other means of withdrawal.
electric pump

7. The date of commencement and completion of the construction of the well, wells, or other works for withdrawal of groundwater. 1900
8. The depth of water table. 15 feet
9. So far as it may be available, the type, size and depth of each well or the general specifications of any other works for the withdrawal of groundwater. 51 feet deep - drilled - 6 inch casing
10. The estimated amount of groundwater withdrawn each year. unknown
11. The log of formations encountered in the drilling of each well if available. unavailable
12. Such other information of a similar nature as may be useful in carrying out the policy of this act, including reference to book and page of any county record.

Signature of Owner Lowry I. LarsonSignature of Owner Eunice V. LarsonDate December 27, 1963

Three copies to be filed by the owner with the County Clerk and Recorder of the county in which the well is located.

Please answer all questions. If not applicable, so state, otherwise the form will be returned.

Original to the County Clerk and Recorder; Duplicate to the State Engineer; Triplicate to the Montana Bureau of Mines and Geology, and Quadruplicate for the Appropriator.

30723

290962

FILED

DEC 31 1963

9 o'clock 4M
Office of County Clerk
Teton County, Montana

G. E. MONKMAN,
County Clerk

Rae M. D. D.
Deputy

Dec
Year

File No.

T. 25 N. R. 5 W.

DUPLICATE

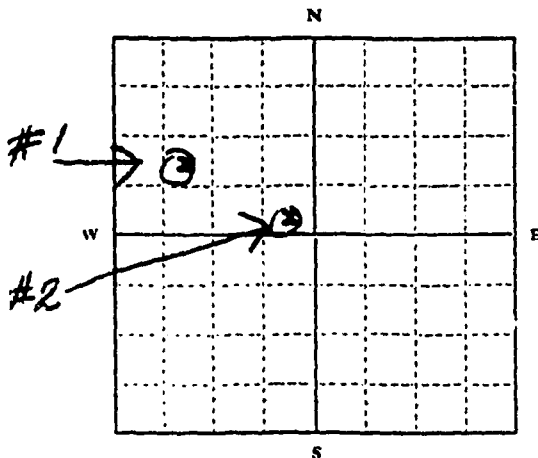
County. Teton

STATE OF MONTANA
ADMINISTRATOR OF GROUNDWATER CODE
OFFICE OF STATE ENGINEER

RECEIVED
JAN 10 1964

Declaration of Vested Groundwater Rights
(Under Chapter 237, Montana Session Laws, 1961)

1. Henry N. Erickson, of Bynum
(Name of Appropriator) (Address) (Town)
County of Teton State of Montana
have appropriated groundwater according to the Montana laws in effect prior to January 1, 1962, as follows:



S. 1/4 Sec. 6 T. 25 N. 5 West

Indicate point of appropriation and place of use, if possible. Each small square represents 10 acres.

2. The beneficial use on which the claim is based.
Stock water and irrigation
3. Date or approximate date of earliest beneficial use; and how continuous the use has been.
In year 1948 for both; both continuous use
4. The amount of groundwater claimed (in miner's inches or gallons per minute) #1 - 250 gal. per minute; #2 - 300 gal. per minute
5. If used for irrigation, give the acreage and description of the lands to which water has been applied and name of the owner thereof
#1 irrigates about 35 acres and #2 about 30 acres; #1 in SW 1/4 NW 1/4 Sec. 6 and #2 in SE 1/4 NW 1/4 Sec. 6; both in T25N, R 5 W- all farm land, Owner Henry N. Erickson
6. The means of withdrawing such water from the ground and the location of each well or other means of withdrawal.
Gas pumps as indicated in diagram above
7. The date of commencement and completion of the construction of the well, wells, or other works for withdrawal of groundwater 1948 as indicated above
8. The depth of water table #1 about 4 ft; #2 - 14 feet
9. So far as it may be available, the type, size and depth of each well or the general specifications of any other works for the withdrawal of groundwater.
#1- 8" casing 16 ft deep; #2- 16" steel casing about 26 ft. deep.
10. The estimated amount of groundwater withdrawn each year #1- 1,500,000; #2- 4,320,000 gal per yr.
11. The log of formations encountered in the drilling of each well if available.
none
12. Such other information of a similar nature as may be useful in carrying out the policy of this act, including reference to book and page of any county record None

Signature of Owner Henry N. Erickson

Date Dec. 30, 1963

Three copies to be filed by the owner with the County Clerk and Recorder of the county in which the well is located.

Please answer all questions. If not applicable, so state, otherwise the form will be returned.

Original to the County Clerk and Recorder; Duplicate to the State Engineer; Triplicate to the Montana Bureau of Mines and Geology, and Quadruplicate for the Appropriator.

30786

291039

FILED

DEC 31 1963

At 7 o'clock P
Office of County Clerk
Teton County, Montana

G. E. MONROE

County Clerk

Stella Windsor
Deputy

Page 20

File No.

T. 25 N. R. 5 W.

DUPLICATE

County

STATE OF MONTANA
ADMINISTRATOR OF GROUNDWATER CODE
OFFICE OF STATE ENGINEER

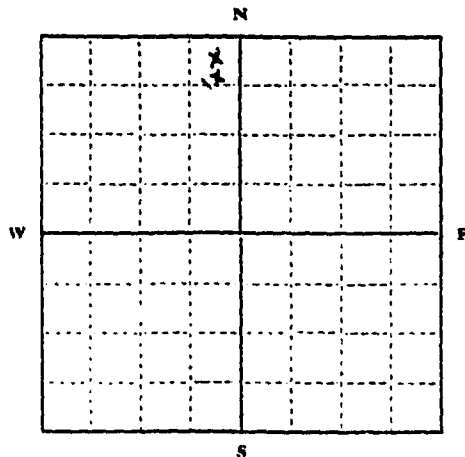
RECEIVED
JAN 10 1964

Declaration of Vested Groundwater Rights

(Under Chapter 237, Montana Session Laws, 1961)

1. Ingrid G. Gebhart & Harry Erickson, of Synum
(Name of Appropriator) (Address) (Town)

County of Teton State of Montana
have appropriated groundwater according to the Montana laws in effect prior to January 1, 1962, as follows:



NW 1/4 Sec. 7 T25 N. R. 5 West

Indicate point of appropriation
and place of use, if possible. Each
small square represents 10 acres.

2. The beneficial use on which the claim is based one well used for Stock Water & House use, and Irrigate the Garden; the other to irrigate approx. one acre potato patch
3. Date or approximate date of earliest beneficial use; and how continuous the use has been. One well has been used since about 1900, and one well dug in about 1950, have been used continuously since then.
4. The amount of groundwater claimed (in miner's inches or gallons per minute). one well for irrigation about 720,000 gallons per year; other well 182,500 gallons a year
5. If used for irrigation, give the acreage and description of the lands to which water has been applied and name of the owner thereof. One well to irrigate 1 acre potato patch, owned by applicant
6. The means of withdrawing such water from the ground and the location of each well or other means of withdrawal. one well with electric pump, one well with submersible pump with 2 H. P. Gasoline Engine.
7. The date of commencement and completion of the construction of the well, wells, or other works for withdrawal of groundwater. Since about the year 1900 and one since sometime in 1950
8. The depth of water table. about 30 feet
9. So far as it may be available, the type, size and depth of each well or the general specifications of any other works for the withdrawal of groundwater. one well with 8 inch steel casing 45 feet down; the other with about a 5 foot square casing 35 feet, with 18" pipe for another 12 feet.
10. The estimated amount of groundwater withdrawn each year. 902,500 gallons
11. The log of formations encountered in the drilling of each well if available. Natural gravel all the way down
12. Such other information of a similar nature as may be useful in carrying out the policy of this act, including reference to book and page of any county record.

Signature of Owner Harry Z. Erickson

Date December 26, 1963

Three copies to be filed by the owner with the County Clerk and Recorder of the county in which the well is located.

Please answer all questions. If not applicable, so state, otherwise the form will be returned.

Original to the County Clerk and Recorder; Duplicate to the State Engineer; Triplicate to the Montana Bureau of Mines and Geology, and Quadruplicate for the Appropriator.

30784

291037

FILED

SEP 11 1953

U.S. DEPARTMENT OF AGRICULTURE
WASHINGTON, D.C.

G. E. MONKMAN

Stella Delaney
See 200

File No.....

T 25W R 5W

County Teton

Declaration of Vested Groundwater Rights

(Under Chapter 237, Montana Session Laws, 1961)

RECEIVED
APR 24 1962

STATE ENGINEER

County of Boston State of Montana
have appropriated groundwater according to the Montana laws in effect prior to January 1, 1962, as follows:

Indicate point of appropriation
and place of use, if possible.
Each small square represents 10
acres.

2. The beneficial use on which the claim is based
domestic, domestic, or other irrigation.
3. Date or approximate date of earliest beneficial use; and how continuous the use has been 1919, and has been continuous since.
4. The amount of groundwater claimed (in miner's inches or gallons per minute) 8 (eight) miner's inches per minute.
5. If used for irrigation, give the acreage and description of the lands to which water has been applied and name of the owner thereof
6. The means of withdrawing such water from the ground and the location of each well or other means of withdrawal
used
- Completion of the construction of the well, wells, or other works for withdrawal.
- Location, size and depth of each well or the general specifications of any groundwater
- Water withdrawn each year 100,000,000
- the drilling of each well if available 1919, 1920, 1921.
- Signature as may be useful in carrying out the policy of this act, including county record.

Signature of Owner.

Date _____

Please answer all questions. If not applicable, so state, otherwise the form will be returned.

Original to the County Clerk and Recorder; duplicate to the State Engineer; Triplicate to the School of Mines and Quadruplicate for the Appropriator.

283845

FILED

APR 20 1962

11:00 o'clock A.M.

Office of County Clerk
Teton County, Montana

H.E. Hunsaker
County Clerk

200 pd Deputy

GV

File No.

DUPLICATE

T 25N R 5W

County Teton

STATE OF MONTANA
ADMINISTRATOR OF GROUNDWATER CODE
OFFICE OF STATE ENGINEER

Declaration of Vested Groundwater Rights

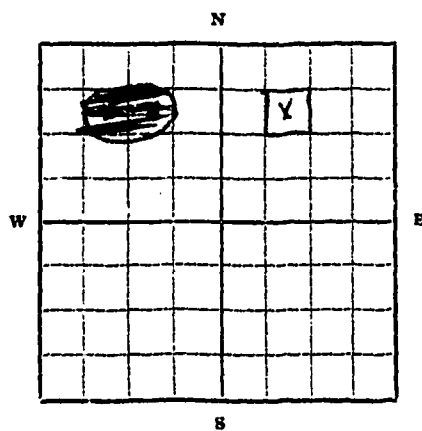
(Under Chapter 237, Montana Session Laws, 1961)

RECEIVED
APR 23 1962

STATE ENGINEER

1. Henry W. Smith, of Box 395, Shotsen
(Name of Appropriator) (Address) (Town)

County of Teton State of Montana
have appropriated groundwater according to the Montana laws in effect prior to January 1, 1962, as follows:



Sec. 22, T. 25N R. 5W

Indicate point of appropriation
and place of use, if possible.
Each small square represents 10
acres.

2. The beneficial use on which the claim is based Livestock and light irrigation.

3. Date or approximate date of earliest beneficial use; and how continuous the use has been October, 1939.
Used continuously.

4. The amount of groundwater claimed (in miner's inches or gallons per minute) 6 (six) miner's inches per minute.

5. If used for irrigation, give the acreage and description of the lands to which water has been applied and name of the owner thereof Sec. 12, T. 25N, R. 5W.
Henry W. Smith

6. The means of withdrawing such water from the ground and the location of each well or other means of withdrawal unad.

7. The date of commencement and completion of the construction of the well, wells, or other works for withdrawal of groundwater October, 1939.

8. The depth of water table 40 feet.

9. So far as it may be available, the type, size and depth of each well or the general specifications of any other works for the withdrawal of groundwater 21 inch steel casing.

10. The estimated amount of groundwater withdrawn each year Not available.

11. The log of formations encountered in the drilling of each well if available Not available.

12. ~~Such other information of a similar nature as may be useful in carrying out the policy of this act, including reference to book and page of any county record.~~

Signature of Owner

Henry W. Smith

Date

April 20, 1962

Three copies to be filed by the owner with the County Clerk and Recorder of the county in which the well is located.

Please answer all questions. If not applicable, so state, otherwise the form will be returned.

Original to the County Clerk and Recorder; duplicate to the State Engineer; Triplicate to the School of Mines and Quadruplicate for the Appropriator.

462

283843

FILED

APR 20 1962

11:00 a'clock P.M.
Office of County Clerk
Butte County, Montana
RE Markman
County Clerk

2 cc Pd. Deputy

T 25 N R 5 N

County Teton

R JAN 10 1964

RIGHTS STATE ENGINEER

(Under Chapter 237, Montana Session Laws, 1961)

County of Jeton State of Montana
have appropriated groundwater according to the Montana laws in effect prior to January 1, 1962, as follows:

A 4x4 grid with handwritten numbers and symbols. The grid is labeled with 'N' at the top, 'S' at the bottom, 'W' on the left, and 'E' on the right. The numbers are: Row 1: (1,1)=1, (1,2)=2, (1,3)=3, (1,4)=4; Row 2: (2,1)=5, (2,2)=6, (2,3)=7, (2,4)=8; Row 3: (3,1)=9, (3,2)=10, (3,3)=11, (3,4)=12; Row 4: (4,1)=13, (4,2)=14, (4,3)=15, (4,4)=16. There are also some symbols like a star and a circle.

Indicate point of appropriation and place of use, if possible. Each small square represents 10 acres.

2. The beneficial use on which the claim is based for livestock
and house use.
3. Date or approximate date of earliest beneficial use; and how continuous the use has been June 1, 1918 -- used continuous
since then.
4. The amount of groundwater claimed (in miner's inches or gallons per minute) 180 gallons
5. If used for irrigation, give the acreage and description of the lands on which water has been applied and name of the owner thereof used for irrigating lawn and garden -- about 1/2 Acre.
Omer & Ethel L. Sturgis.
6. The means of withdrawing such water from the ground and the location of each well or other means of withdrawal three
centrifugal pumps in section 13 T. 25N R. 5W
- Location of the construction of the well, wells, or other works for withdrawal completed June 1, 1918.
- Size, size and depth of each well or the general specifications of any other three centrifugal pumps 1/2 H.P. electric motors,
the capacity, depth of all three wells about 25 feet,
- Quantity of water withdrawn each year 2,000,000 gals.
- Time of drilling of each well if available not available.
- Any other information as may be useful in carrying out the policy of this act, including any record

Date Dec 31 1963

Please answer all questions. If not applicable, so state, otherwise the form will be returned.

ureau of
30893

291160

FILED

DEC 31 1963

At 5 o'clock P.M.
Office of County Clerk
Teton County, Montana

G. E. MONKMAN
County Clerk

Rae M. D. Moe
Deputy

Fees 22

File No.

T. 25N R. 5W

DUPLICATE

County Teton

STATE OF MONTANA
ADMINISTRATOR OF GROUNDWATER CODE
OFFICE OF STATE ENGINEER

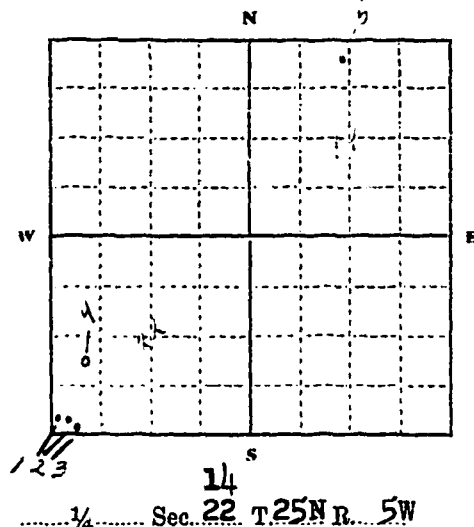
Declaration of Vested Groundwater Rights

(Under Chapter 237, Montana Session Laws, 1961)

RECEIVED
JAN 10 1964
STATE ENGINEER

1. William A. Leys, of Choteau
(Name of Appropriator) (Address) (Town)

County of Teton State of Montana
have appropriated groundwater according to the Montana laws in effect prior to January 1, 1962, as follows:



Indicate point of appropriation and place of use, if possible. Each small square represents 10 acres.

2. The beneficial use on which the claim is based
Livestock and irrigation
3. Date or approximate date of earliest beneficial use; and how continuous the use has been 1- May, 1961; 2-3 Sept. 1962;
4 - April, 1961; All in continuous ben. use.
5 - Unknown, not used for 3 yrs. need repair
4. The amount of groundwater claimed (in miner's inches or gallons per minute) 1,2,3 - 200 gals. per min. each;
4 - 200 miner's inches; 5 - 200 gals. per min.
5. If used for irrigation, give the acreage and description of the lands to which water has been applied and name of the owner thereof
1,2,3 - 40 acres in SW 1/4 Sec. 22-25-5W;
4 - 160 acres in S 1/2 Sec. 22-25N-5W
6. The means of withdrawing such water from the ground and the location of each well or other means of withdrawal
1,2,3 - pump; at bldg. site; 4 - gravity
flow in field; 5 - pump. in field
7. The date of commencement and completion of the construction of the well, wells, or other works for withdrawal of groundwater 1 - May, 1961; 2-3 Sept. 1962; 4 - April, 1961;
5 - Unknown
8. The depth of water table 1,2,3 - 5 Feet; 4 - 6 in.; 5 - 40 ft.
9. So far as it may be available, the type, size and depth of each well or the general specifications of any other works for the withdrawal of groundwater
1,2,3 - dug, 4 x 4 x 15; 4 - dug, 4 x 4 x 4; 5 - drilled, 6 in.
x 90 ft.
10. The estimated amount of groundwater withdrawn each year 1,2,3- 50,000 gals. 4 - 60 acre
feet; 5 - none
11. The log of formations encountered in the drilling of each well if available None
12. Such other information of a similar nature as may be useful in carrying out the policy of this act, including reference to book and page of any county record None

Signature of Owner William A. LeysDate Jan 10 1964

Three copies to be filed by the owner with the County Clerk and Recorder of the county in which the well is located.

Please answer all questions. If not applicable, so state, otherwise the form will be returned.

Original to the County Clerk and Recorder; Duplicate to the State Engineer; Triplicate to the Montana Bureau of Mines and Geology, and Quadruplicate for the Appropriator.

30724

290963

FILED
DEC 31 1963
At 9 o'clock A
Office of County Clerk
Fulton County, Montana
G. E. MONTGOMERY
County Clerk
Loella L. L. L.
Deputy
Per Ed

File No. _____

T. 25^N R. 5^W

DUPLICATE

County Letour

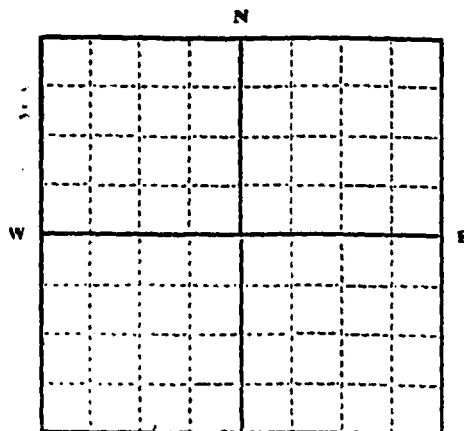
STATE OF MONTANA
ADMINISTRATOR OF GROUNDWATER CODE
OFFICE OF STATE ENGINEER

RECEIVED
JAN 10 1964
STATE ENGINEER

Declaration of Vested Groundwater Rights

(Under Chapter 237, Montana Session Laws, 1961)

1. Melley Colony, of Box 147 Choteau
(Name of Appropriator) (Address) (Town)
County of Letour State of Montana
have appropriated groundwater according to the Montana laws in effect prior to January 1, 1962, as follows:



1/4 Sec. T. R.

Indicate point of appropriation and place of use, if possible. Each small square represents 10 acres.

2. The beneficial use on which the claim is based for livestock and household use
3. Date or approximate date of earliest beneficial use; and how continuous the use has been May 1, 1948
ever since
4. The amount of groundwater claimed (in miner's inches or gallons per minute) 50 gallons
5. If used for irrigation, give the acreage and description of the lands to which water has been applied and name of the owner thereof not for irrigation
6. The means of withdrawing such water from the ground and the location of each well or other means of withdrawal pumps
7. The date of commencement and completion of the construction of the well, wells, or other works for withdrawal of groundwater
No. 1 well Dec. 23, 1963
No. 2 " Spring of 1956
No. 3 " 1948
8. The depth of water table _____
9. So far as it may be available, the type, size and depth of each well or the general specifications of any other works for the withdrawal of groundwater
No. 1 74 ft 5" pipe
No. 2 6.5" 5" pipe
No. 3 3.5" 5" pipe
10. The estimated amount of groundwater withdrawn each year 1,800,000 gallons or more
11. The log of formations encountered in the drilling of each well if available not available

12. Such other information of a similar nature as may be useful in carrying out the policy of this act, including reference to book and page of any county record _____

Signature of Owner Melley Colony by David D. Hyle

Date Dec. 23, 1963

Three copies to be filed by the owner with the County Clerk and Recorder of the county in which the well is located.

Please answer all questions. If not applicable, so state, otherwise the form will be returned.

Original to the County Clerk and Recorder; Duplicate to the State Engineer; Triplicate to the Montana Bureau of Mines and Geology; and Quadruplicate for the Appropriator.

30627

290857

FILED

DEC 11 1950

Office of County Clerk
Teton County, Montana

G. E. MONKMAN

County Clerk

Rae McQuinn
9/12

No. 1 well
N.E. 1/4 Sec. 18 T. 25 R. 5 W.

No. 2 well.
S.E. 1/4 Sec. 2 T. 25 R. 6 W.

No. 3 well
N.W. 1/4 Sec. 4 T. 25 R. 7 W.

File No.

T 25 R 5 W

DUPLICATE

County Golden

STATE OF MONTANA
ADMINISTRATOR OF GROUNDWATER CODE
OFFICE OF STATE ENGINEER

RECEIVED
JAN 10 1964

**Notice of Completion of Groundwater Appropriation
Without Well**

(Under Chapter 237 Montana Session Laws, 1961)

Date of Appropriation of Groundwater Dec. 23, 1963Owner Muller Colony Address Choteau, Mont.

Contractor (if any)

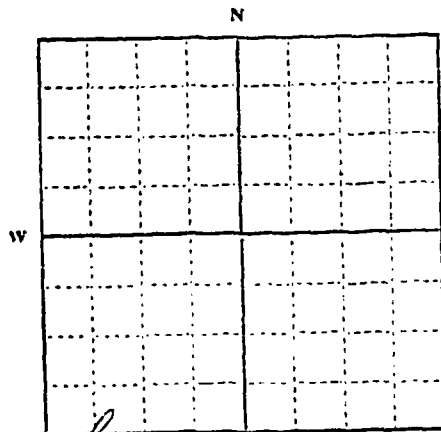
Address of Contractor

Date Started Date Completed

Describe means of obtaining groundwater without a well "as by
sub-irrigation and other natural processes". Include depth to
water when applicable. water to top of ground

Quantity of water developed and used with explanation of method
used to measure or estimate such amount. If use is intermittent

estimate approximate lengths of periods of use year round



See Back
..... 1/4 Sec. T. R.

Indicate point of appropriation
and place of use, if possible.

Signature of Owner Muller Colony by David D. HefnerDate Dec. 23, 1963

This form to be prepared by contractor (if any), otherwise by the owner.

Three copies of this notice are to be filed with the County Clerk and Recorder of the county in which the
works are located.

Please answer all questions. If not applicable, so state, otherwise the form will be returned.

Original to the County Clerk and Recorder; duplicate to the State Engineer; Triplicate to the Montana
Bureau of Mines and Geology and Quadruplicate for the Appropriator.

cto. 1 spring.
N.E $\frac{1}{4}$ Sec. 18 T. 25 R. 5W

cto. 2 spring
S.E $\frac{1}{4}$ Sec. 34 T. 26 R. 6W

cto. 3 spring
N.W $\frac{1}{4}$ Sec. 32 T. 26 R. 7W.

cto. 4 spring.
N.E $\frac{1}{4}$ Sec. 5 T. 25 R. 7W

290856

FILED

DEC 30 1963

At _____
Office of County Clerk
Peterson County, Montana

MUNKMAN

County Clerk

[Signature]
2 sec Deputy

GW

File No.....

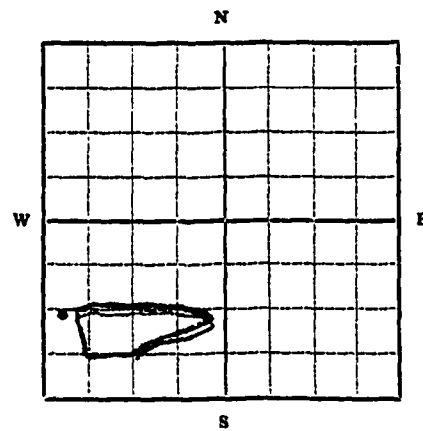
DUPLICATE

T. 25 R. 5 West
County Teton

STATE OF MONTANA
ADMINISTRATOR OF GROUNDWATER CODE
OFFICE OF STATE ENGINEER
Declaration of Vested Groundwater Rights
(Under Chapter 237, Montana Session Laws, 1961)

RECEIVED
FEB 1 1962
STATE ENGINEER

1. Alva L. Armstrong and Harriet L. Guthrie, of Choteau
(Name of Appropriator) (Address) (Town)
County of Teton State of Montana
have appropriated groundwater according to the Montana laws in effect prior to January 1, 1962, as follows:



SW $\frac{1}{4}$ SW Sec. 19 T. 25 R. 5
Indicate point of appropriation and place of use, if possible. Each small square represents 10 acres.

2. The beneficial use on which the claim is based Livestock water and Irrigation
3. Date or approximate date of earliest beneficial use; and how continuous the use has been November, 1960; Used continually since.
4. The amount of groundwater claimed (in miner's inches or gallons per minute) 80 miner's inches
5. If used for irrigation, give the acreage and description of the lands to which water has been applied and name of the owner thereof 30 acres; S 1/2 SW 1/4; Alva L. Armstrong and Harriet L. Guthrie
6. The means of withdrawing such water from the ground and the location of each well or other means of withdrawal Gasoline powered water pump.
7. The date of commencement and completion of the construction of the well, wells, or other works for withdrawal of groundwater November 1960; commenced and completed on the same date.
8. The depth of water table 10 feet
9. So far as it may be available, the type, size and depth of each well or the general specifications of any other works for the withdrawal of groundwater Eight inch oil well casing sunk to a depth of twenty feet.
10. The estimated amount of groundwater withdrawn each year 80 miner's inches used an average of two months each year.
11. The log of formations encountered in the drilling of each well if available Not available.
12. Such other information of a similar nature as may be useful in carrying out the policy of this act, including reference to book and page of any county record None

Signature of Owner Alva L. Armstrong
Harriet L. Guthrie
Date January 16, 1962

Three copies to be filed by the owner with the County Clerk and Recorder of the county in which the well is located.

Please answer all questions. If not applicable, so state, otherwise the form will be returned.

Original to the County Clerk and Recorder; duplicate to the State Engineer; Triplicate to the School of Mines; Quadruplicate for the Appropriator.

1327

282292

FILED

JAN 10 1962

9:30 o'clock

Office of County Clerk
Teton County, Montana

G. E. MONKMAN

County Clerk

Rae McDermott

Deputy

Page 2 of 2

File No.

DUPLICATE

T. 25 R. 5W

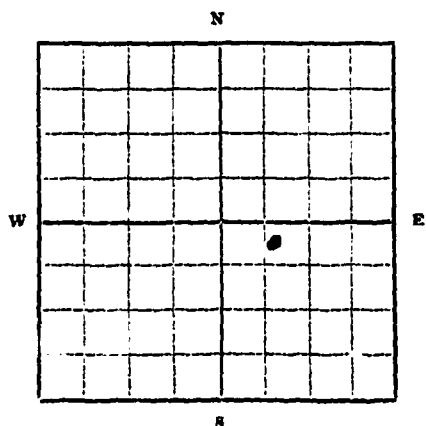
County Teton

STATE OF MONTANA
ADMINISTRATOR OF GROUNDWATER CODE
OFFICE OF STATE ENGINEER

Declaration of Vested Groundwater Rights

(Under Chapter 237, Montana Session Laws, 1961)

1. Alva Larson Armstrong, of R.S. #2 Choteau
(Name of Appropriator) (Address) (Town)
County of Teton State of Montana
have appropriated groundwater according to the Montana laws in effect prior to January 1, 1962, as follows:



NW 1/4 Sec. 20 T. 25 R. 5W

Indicate point of appropriation
and place of use, if possible.
Each small square represents 10
acres.

2. The beneficial use on which the claim is based stock raising

3. Date or approximate date of earliest beneficial use; and how continuous the use has been 1900 or before; continuously

4. The amount of groundwater claimed (in miner's inches or gallons per minute) 100 gal.

5. If used for irrigation, give the acreage and description of the lands to which water has been applied and name of the owner thereof stock water

6. The means of withdrawing such water from the ground and the location of each well or other means of withdrawal By pump from NW 1/4 Sec. 20. T. 25. R. 5W

7. The date of commencement and completion of the construction of the well, wells, or other works for withdrawal of groundwater Prior to 1900

8. The depth of water table 16'

9. So far as it may be available, the type, size and depth of each well or the general specifications of any other works for the withdrawal of groundwater Drilled well, 8" steel casing, 30' depth

10. The estimated amount of groundwater withdrawn each year 365,000 gal.

11. The log of formations encountered in the drilling of each well if available Not available

12. Such other information of a similar nature as may be useful in carrying out the policy of this act, including reference to book and page of any county record None

Signature of Owner Alva Larson Armstrong

Date Dec. 17, 1962

See copies to be filed by the owner with the County and Recorder of the county in which the well is located.

See answer all questions. If not applicable, so state, otherwise the form will be returned.

See copies to be filed by the owner with the County and Recorder of the county in which the well is located; duplicate to the State Engineer; Triplicate to the School of Mines; and duplicate for the Appropriator.

286932

FILED

DEC 28 1962

Office of County Clerk
Teton County, Montana

G. E. MONKMAN
County Clerk

Bar McDonald
Deputy

22

File No.

T. 25 R. 5 N

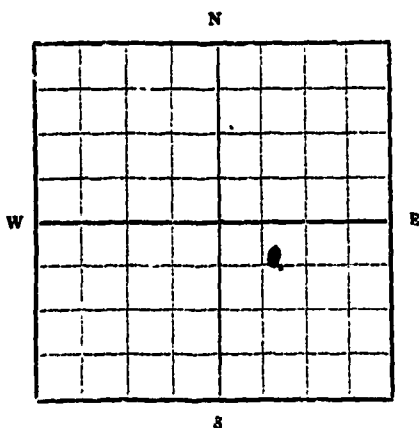
DUPLICATE

County Teton

STATE OF MONTANA
ADMINISTRATOR OF GROUNDWATER CODE
OFFICE OF STATE ENGINEER

Declaration of Vested Groundwater Rights
(Under Chapter 237, Montana Session Laws, 1961)

1. Alva Larson Armstrong, of R.R. # 2 Choteau
(Name of Appropriator) (Address) (Town)
County of Teton State of Montana
have appropriated groundwater according to the Montana laws in effect prior to January 1, 1962, as follows:



NE 1/4 Sec. 20 T. 25 R. 5 N

Indicate point of appropriation
and place of use, if possible.
Each small square represents 10
acres.

2. The beneficial use on which the claim is based stockgrowing
3. Date or approximate date of earliest beneficial use; and how continuous the use has been 1900 or before;
continuously.
4. The amount of groundwater claimed (in miner's inches or gallons per minute) 50 (fifty) gallons
5. If used for irrigation, give the acreage and description of the lands to which water has been applied and name of the owner thereof domestic

the means of withdrawing such water from the ground and the location of each well or other means of withdrawal
By pump from NW 1/4 Sec. 20, T. 25, R. 5 N

7. The date of commencement and completion of the construction of the well, wells, or other works for withdrawal of groundwater Prior to 1900
8. The depth of water table 12 feet
9. So far as it may be available, the type, size and depth of each well or the general specifications of any other works for the withdrawal of groundwater
Drilled well, 6" steel casing, 16' depth
10. The estimated amount of groundwater withdrawn each year 182,500 gal. per year
11. The log of formations encountered in the drilling of each well if available not available.
12. Such other information of a similar nature as may be useful in carrying out the policy of this act, including reference to book and page of any county record none

Signature of Owner Alva Larson Armstrong

Date Dec. 17, 1962

Three copies to be filed by the owner with the County Clerk and Recorder of the county in which the well is located.

Please answer all questions. If not applicable, so state, otherwise the form will be returned.

Original to the County Clerk and Recorder; duplicate to the State Engineer; Triplicate to the School of Mines and Quadruplicate for the Appropriator.

2977

286933

FILED

DEC 23 1962

Office of County Clerk
Teton County, Montana

G. E. MONKMAN
County Clerk

Rue McDonald
Deputy

Yes

File No.

DUPLICATE

T. 25 R. 5 W

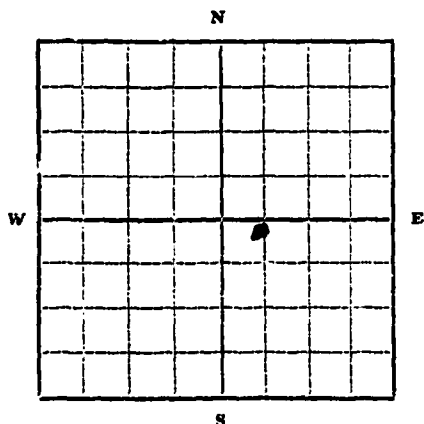
County Teton

STATE OF MONTANA
ADMINISTRATOR OF GROUNDWATER CODE
OFFICE OF STATE ENGINEER

Declaration of Vested Groundwater Rights

(Under Chapter 237, Montana Session Laws, 1961)

1. Alva Larson Armstrong of R.R. #2 Choteau
(Name of Appropriator) (Address) (Town)
County of Teton State of Montana
have appropriated groundwater according to the Montana laws in effect prior to January 1, 1962, as follows:



NE 1/4 Sec. 20 T. 25 R. 5W

Indicate point of appropriation
and place of use, if possible.
Each small square represents 10
acres.

2. The beneficial use on which the claim is based Stockgrowing
3. Date or approximate date of earliest beneficial use; and how continuous the use has been about 1990
continuously
4. The amount of groundwater claimed (in miner's inches or gallons per minute) 100 gallons
5. If used for irrigation, give the acreage and description of the lands to which water has been applied and name of the owner thereof stock water
6. The means of withdrawing such water from the ground and the location of each well or other means of withdrawal
By pump from NW 1/4 Sec. 20 T. 25, R. 5W
5F
7. The date of commencement and completion of the construction of the well, wells, or other works for withdrawal of groundwater unknown
8. The depth of water table 16 feet
9. So far as it may be available, the type, size and depth of each well or the general specifications of any other works for the withdrawal of groundwater Drilled well, 8" steel casing,
30' depth
10. The estimated amount of groundwater withdrawn each year 500,000 gal.
11. The log of formations encountered in the drilling of each well if available not available
12. Such other information of a similar nature as may be useful in carrying out the policy of this act, including reference to book and page of any county record none

Signature of Owner Alva Larson Armstrong

Date Dec. 17, 1962

Three copies to be filed by the owner with the County Clerk and Recorder of the county in which the well is located.

Please answer all questions. If not applicable, so state, otherwise the form will be returned.

Original to the County Clerk and Recorder; duplicate to the State Engineer; Triplicate to the School of Mines and Quadruplicate for the Appropriator.