

## GROUNDWATER INDEX

Page 1 of 1

County Teton Twp. 26 N Rge. 5 W

[illegible]

File No. ....

T 26 N R 5 W

DUPLICATE

County Titon

STATE OF MONTANA  
ADMINISTRATOR OF GROUNDWATER CODE  
OFFICE OF STATE ENGINEER


RECEIVED  
JAN 10 1964

## Declaration of Vested Groundwater Rights

(Under Chapter 237, Montana Session Laws, 1961)

STATE ENGINEER

1. Julia M. Monkman, of Choteau  
(Name of Appropriator) (Address) (Town)  
County of Titon State of Montana  
have appropriated groundwater according to the Montana laws in effect prior to January 1, 1962, as follows:



NE 1/4 Sec. 4 T26N R5W  
Indicate point of appropriation  
and place of use, if possible. Each  
small square represents 10 acres.

2. The beneficial use on which the claim is based on house-  
hold use and for stock
3. Date or approximate date of earliest beneficial use; and how continu-  
ous the use has been Nov. 1st 1962  
the time
4. The amount of groundwater claimed (in miner's inches or gallons  
per minute)
5. If used for irrigation, give the acreage and description of the lands  
to which water has been applied and name of the owner thereof
6. The means of withdrawing such water from the ground and the loca-  
tion of each well or other means of withdrawal
7. The date of commencement and completion of the construction of the well, wells, or other works for with-  
drawal of groundwater. One Well completed on Nov. 1st  
the other well a long time ago
8. The depth of water table 26 ft and other 6 ft.
9. So far as it may be available, the type, size and depth of each well or the general specifications of any other  
works for the withdrawal of groundwater. 102 ft and the other 14 ft.  
4 in pipe the other 18 in pipe
10. The estimated amount of groundwater withdrawn each year 100,000 and 100,000
11. The log of formations encountered in the drilling of each well if available
12. Such other information of a similar nature as may be useful in carrying out the policy of this act, including  
reference to book and page of any county record

Signature of Owner Julia M. Monkman  
Date 19 70 10 13

Three copies to be filed by the owner with the County Clerk and Recorder of the county in which the well is located.

Please answer all questions. If not applicable, so state, otherwise the form will be returned.

Original to the County Clerk and Recorder; Duplicate to the State Engineer; Triplicate to the Montana Bureau of  
Mines and Geology, and Quadruplicate for the Appropriator.

30631

290864

FILED  
DEC 30 1963  
12 o'clock  
Office of County Clerk  
Teton County, Montana  
G. E. MONKMAN  
County Clerk  
B. M. (Donner)  
Deputy  
24

File No. ....

T. 26 N. 5W

DUPLICATE

County .....

STATE OF MONTANA  
ADMINISTRATOR OF GROUNDWATER CODE  
OFFICE OF STATE ENGINEER

RECEIVED  
JAN 10 1964

**Notice of Completion of Groundwater Appropriation  
Without Well**

(Under Chapter 237 Montana Session Laws, 1961)

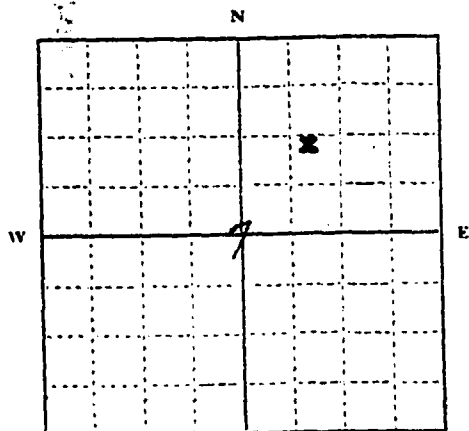
Date of Appropriation of Groundwater 1940Owner Clarence A. Kramer Address Bynum, Montana

Contractor (if any) .....

Address of Contractor .....

Date Started 1940 Date Completed 1940

Describe means of obtaining groundwater without a well "as by  
sub-irrigation and other natural processes". Include depth to  
water when applicable. Gravity flow from spring.

1 1/2 inch pipe for stock water.

NE 1/4 Sec. 7 T. 26N. R. 5W

Indicate point of appropriation  
and place of use, if possible.

Quantity of water developed and used with explanation of method  
used to measure or estimate such amount. If use is intermittent

estimate approximate lengths of periods of use.....

Used in fall and winter, September 1st to March 31st.Unlimited amount.Signature of Owner Clarence A. KramerDate December 26, 1963

This form to be prepared by contractor (if any), otherwise by the owner.

Three copies of this notice are to be filed with the County Clerk and Recorder of the county in which the  
works are located.

Please answer all questions. If not applicable, so state, otherwise the form will be returned.

Original to the County Clerk and Recorder; duplicate to the State Engineer; Triplicate to the Montana  
Bureau of Mines and Geology and Quadruplicate for the Appropriator.

290806

FILED

DEC 8 1963

Office of County Clerk  
Teton County, Montana  
G. E. MONKMAN

County Clerk  
Rae M. Donahue  
Deputy

Fees 24

File No. ....

DUPLICATE

T. 26N R. 5W  
County Teton

STATE OF MONTANA  
ADMINISTRATOR OF GROUNDWATER CODE  
OFFICE OF STATE ENGINEER

RECEIVED  
JAN 10 1964

**Notice of Completion of Groundwater Appropriation  
Without Well**

(Under Chapter 237 Montana Session Laws, 1961)

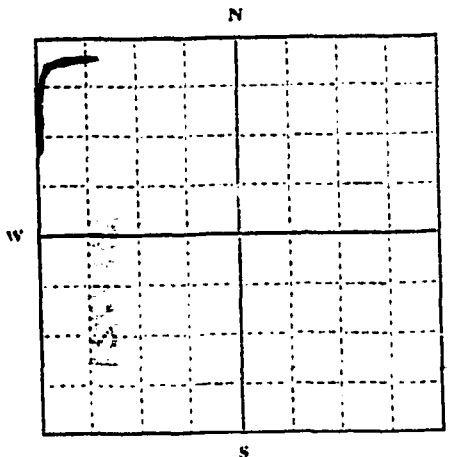
Date of Appropriation of Groundwater 1949

Owner Harry V. Stott Address Bynum, Mont.

Contractor (if any) John Richem

Address of Contractor Choteau, Mont.

Date Started ..... Date Completed .....



NW 1/4 Sec. 11 T. 26N R. 5W

Indicate point of appropriation  
and place of use, if possible.

Describe means of obtaining groundwater without a well "as by  
sub-irrigation and other natural processes". Include depth to  
water when applicable. Open drain ditch  
to 7 feet deep.

Quantity of water developed and used with explanation of method  
used to measure or estimate such amount. If use is intermittent  
estimate approximate lengths of periods of use.

Livestock water continuous

Signature of Owner Harry V. Stott

Date 26 Dec. 1963

This form to be prepared by contractor (if any), otherwise by the owner.

Three copies of this notice are to be filed with the County Clerk and Recorder of the county in which the  
works are located.

Please answer all questions. If not applicable, so state, otherwise the form will be returned.

Original to the County Clerk and Recorder; duplicate to the State Engineer; Triplicate to the Montana  
Bureau of Mines and Geology and Quadruplicate for the Appropriator.

290721

FILED

DEC 26 1963

At 3 o'clock  
Office of County Clerk  
Teton County, Montana

G. E. MONKMAN

County Clerk

*Rue McDowell*

Deputy

Page 204

File No. \_\_\_\_\_

T. 26 N R. 5 West

DUPLICATE

County Leton

STATE OF MONTANA  
ADMINISTRATOR OF GROUNDWATER CODE  
OFFICE OF STATE ENGINEER

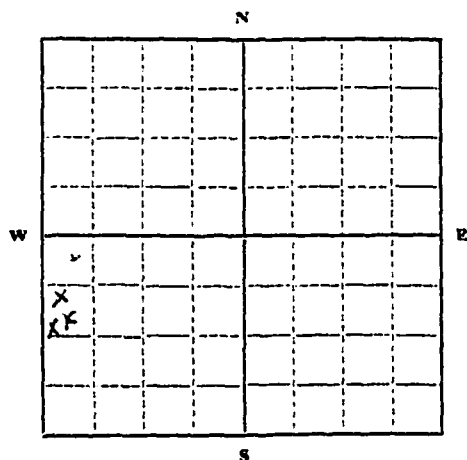
RECEIVED  
OCT 18 1962

## Declaration of Vested Groundwater Rights

(Under Chapter 237, Montana Session Laws, 1961)

STATE ENGINEER

1. Gilbert Agce of Choteau, Route 2  
(Name of Appropriator) (Address) (Town)  
County of Leton State of Montana  
have appropriated groundwater according to the Montana laws in effect prior to January 1, 1962, as follows:



S 1/4 Sec. 13 T. 26 R. 5W

Indicate point of appropriation  
and place of use, if possible.  
Each small square represents 10  
acres.

2. The beneficial use on which the claim is based. Lime stock and house holds two homes

3. Date or approximate date of earliest beneficial use; and how continuous the use has been. Nov. 1948  
Used steady

4. The amount of groundwater claimed (in miner's inches or gallons per minute). 1000 gallons per minute

5. If used for irrigation, give the acreage and description of the lands to which water has been applied and name of the owner thereof. 5 ac. lawn grass on the place

6. The means of withdrawing such water from the ground and the location of each well or other means of withdrawal. Deep water pump

7. The date of commencement and completion of the construction of the well, wells, or other works for withdrawal of groundwater. 2 wells Nov. 15th to Dec. 1st 1948 One well Oct. 15th Nov. 1st 1952

8. The depth of water table. 30 feet

9. So far as it may be available, the type, size and depth of each well or the general specifications of any other works for the withdrawal of groundwater. drill 6 in. iron casing 52 feet

10. The estimated amount of groundwater withdrawn each year. 1,095,000 gallons

11. The log of formations encountered in the drilling of each well if available. 17 feet gravel and clay 30 feet black hard bone dry shale rock 5 feet sand gravel

12. Such other information of a similar nature as may be useful in carrying out the policy of this act, including reference to book and page of any county record.

Signature of Owner Gilbert Agce

Date 12-14-62

Three copies to be filed by the owner with the County Clerk and Recorder of the county in which the well is located.

Please answer all questions. If not applicable, so state, otherwise the form will be returned.

Original to the County Clerk and Recorder; duplicate to the State Engineer; Triplicate to the Montana Bureau of Mines and Geology, and Quadruplicate for the Appropriator.



286770

FILED  
DEC 17 1962  
At 7 o'clock PM  
Office of County Clerk  
Teton County, Montana  
G. E. MONKMAN  
County Clerk  
*Barry McDermott*  
Deputy  
Page 20

File No. ....

T. 26 N. R. 5W 13

DUPLICATE

County, Teton

STATE OF MONTANA  
ADMINISTRATOR OF GROUNDWATER CODE  
OFFICE OF STATE ENGINEER

RECEIVED  
OCT 27 1964

# Notice of Completion of Groundwater Appropriation by Means of Well

(Under Chapter 237, Montana Session Laws, 1961)

Owner: **Carl C. Payne and/or**Kenneth Wolverton Address: **Rt 1 N. Choteau**Driller: **Patrick J. Byrne** Address: **Gt. Falls, Mont.**

Date of Notice of Appropriation of Groundwater .....

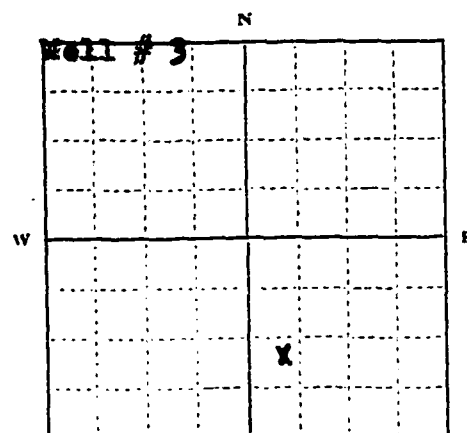
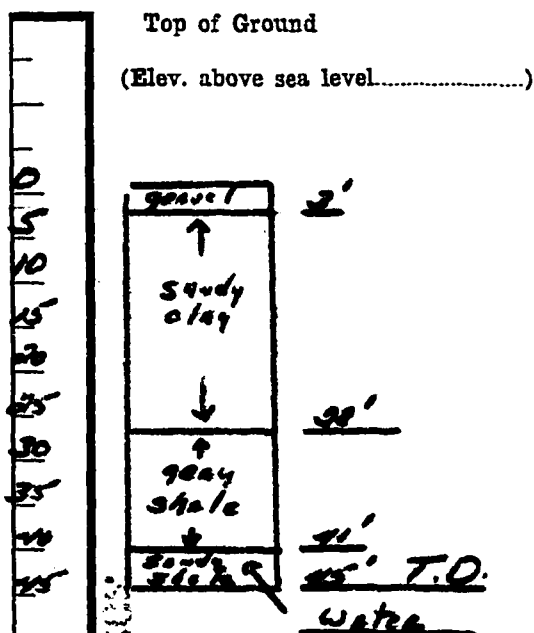
Date well started: **9-6-1964** Date Completed: **9-7-1964**

Type of well: **Drilled** Equipment Used: **Churn drill**  
(dug, driven, bored or (Churn, drill, rotary or  
drilled) other)

Water Use: Domestic ☐ Municipal ☐ Other ☐ Irrigation ☐  
Industrial ☐ Drainage ☐ Stock ☒

Indicate on the diagram the character and thickness of the different strata met with in drilling, such as soil, clay, shale, gravel, rock or sand, etc. Show depth at which water is encountered, thickness and character of water-bearing strata and height to which water rises in the well.

Size of Drilled Hole	Size and Weight of Casing	From (Feet)	To (Feet)	PERFORATIONS		
				Kind Size	From (Feet)	To (Feet)
8"	7" O.D. 17#	0'	45'	/// Torch cuts	41'	45'



SW 1/4 Sec. 13 T. 26 N. R. 5W  
Indicate location of well and place of use, if possible. Each small square represents 10 acres.

Show exact depth of bottom.

Static Water Level for non-flowing Well: **15' below GL** feet.

Shut-in Pressure for Flowing Well .....

Pumping Water Level: **40'** feet at **40** gal. per minute.

Discharge in gal. per min. of flowing well .....

How Tested: **Bailer** Length of Test: **1 Hour**

Remarks: (Gravel packing, cementing, packers, type of shutoff, location of place of use of groundwater if not at well, and any other similar pertinent information, including number of acres irrigated, if used for irrigation).....

135  
Driller's License Number

Driller's Signature

This form to be prepared by driller, and three copies to be filed by the owner with the County Clerk and Recorder in the county in which the well is located.

Please answer all questions. If not applicable, so state, otherwise the form will be returned.

Original to the County Clerk and Recorder; duplicate to the State Engineer; Triplicate to the Montana Bureau of Mines and Geology and Quadruplicate for the Appropriator.

386°°

093 11 13 13 13

293583

11-11-11-11-11

FILED

OCT 23 1964

11 o'clock *am*

Office of County Clerk

Teton County, Montana

G. E. MONKMAN

County Clerk

*R. McDonald*

Deputy

Fees

820

File No. ....

T 26 N R 5 W.

DUPLICATE

County Teton

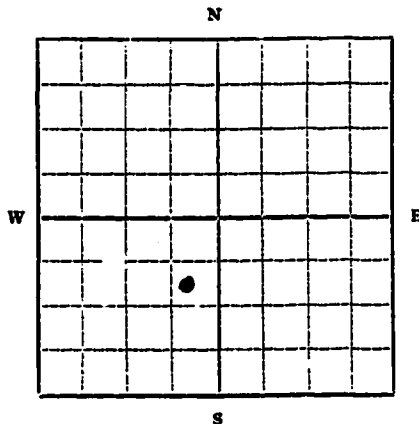
STATE OF MONTANA  
ADMINISTRATOR OF GROUNDWATER CODE  
OFFICE OF STATE ENGINEER

**RECEIVED**  
JAN 1 1962

**Declaration of Vested Groundwater Rights**  
(Under Chapter 237, Montana Session Laws, 1961)

STATE ENGINEER

1. K. P. Murryon of Rt. 2 Choteau  
(Name of Appropriator) (Address) (Town)  
County of Teton State of Montana  
have appropriated groundwater according to the Montana laws in effect prior to January 1, 1962, as follows:



SW 1/4 Sec. 14, T26N R5W

Indicate point of appropriation  
and place of use, if possible.  
Each small square represents 10  
acres.

2. The beneficial use on which the claim is based Stock water and Domestic
3. Date or approximate date of earliest beneficial use; and how continuous the use has been 1917 continuous 45 years
4. The amount of groundwater claimed (in miner's inches or gallons per minute) We use thirty gallons per minute at times.
5. If used for irrigation, give the acreage and description of the lands to which water has been applied and name of the owner thereof SE 1/4 of SW 1/4 of Section 14  
Twp. 26N R. 5W. K. P. Murryon
6. The means of withdrawing such water from the ground and the location of each well or other means of withdrawal Electric Pump  
Location dot on map. North side of road.
7. The date of commencement and completion of the construction of the well, wells, or other works for withdrawal of groundwater Not known
8. The depth of water table 9 feet
9. So far as it may be available, the type, size and depth of each well or the general specifications of any other works for the withdrawal of groundwater Dug well. 36 inch diam. 12 feet.
10. The estimated amount of groundwater withdrawn each year 560 thousand gallons
11. The log of formations encountered in the drilling of each well if available Not known
12. Such other information of a similar nature as may be useful in carrying out the policy of this act, including reference to book and page of any county record Not known

Signature of Owner

K. P. MurryonDate January 31 - 1962

Three copies to be filed by the owner with the County Clerk and Recorder of the county in which the well is located.

Please answer all questions. If not applicable, so state, otherwise the form will be returned.

Original to the County Clerk and Recorder; duplicate to the State Engineer; Triplicate to the School of Mines and Quadruplicate for the Appropriator.

1324

282485

FILED

JAN 31 1962

11:30 o'clock P.M.  
Office of County Clerk  
Butte County, Montana

*E. E. Monkman*  
County Clerk

*Harold Beaudry*  
Dep. Clerk

\$ 2.00  
Fees

CW

File No. ....

DUPLICATE

T. R. ....

County. ....

STATE OF MONTANA  
ADMINISTRATOR OF GROUNDWATER CODE  
OFFICE OF STATE ENGINEER

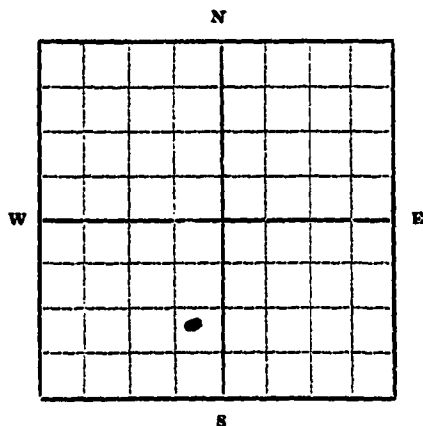
RECEIVED  
JAN 1 1962

**Declaration of Vested Groundwater Rights**

(Under Chapter 237, Montana Session Laws, 1961)

STATE ENGINEER

1. I. P. Mayon, of Butte County, Montana,  
(Name of Appropriator) (Address) (Town)  
County of Butte State of Montana  
have appropriated groundwater according to the Montana laws in effect prior to January 1, 1962, as follows:



SW 1/4 Sec. 10 T. 10 R. 10

Indicate point of appropriation and place of use, if possible. Each small square represents 10 acres.

2. The beneficial use on which the claim is based for irrigation
3. Date or approximate date of earliest beneficial use; and how continuous the use has been 1917 continuous to present
4. The amount of groundwater claimed (in miner's inches or gallons per minute) 100 miner's inches
5. If used for irrigation, give the acreage and description of the lands to which water has been applied and name of the owner thereof 100 acres, I. P. Mayon
6. The means of withdrawing such water from the ground and the location of each well or other means of withdrawal 100 ft. deep well, south side of road
7. The date of commencement and completion of the construction of the well, wells, or other works for withdrawal of groundwater 1962
8. The depth of water table 100 ft.
9. So far as it may be available, the type, size and depth of each well or the general specifications of any other works for the withdrawal of groundwater 100 ft. deep well
10. The estimated amount of groundwater withdrawn each year 100 miner's inches
11. The log of formations encountered in the drilling of each well if available
12. Such other information of a similar nature as may be useful in carrying out the policy of this act, including reference to book and page of any county record

Signature of Owner

I. P. Mayon  
Date January 31 - 1962

Three copies to be filed by the owner with the County Clerk and Recorder of the county in which the well is located.

Please answer all questions. If not applicable, so state, otherwise the form will be returned.

Original to the County Clerk and Recorder; duplicate to the State Engineer; Triplicate to the School of Mines and Quadruplicate for the Appropriator.

1325

282484

FILED

JAN 31 1962

At 1:30 o'clock *RL*  
Office of County Clerk  
Teton County, Montana

*L. B. Monkman*  
County Clerk

*Norman Brunson*  
Deputy

Jan 2 1962

15

File No. ....

T. 26N R. 5W

DUPLICATE

County Teton

STATE OF MONTANA  
ADMINISTRATOR OF GROUNDWATER CODE  
OFFICE OF STATE ENGINEER

JAN 10 1964

STATE ENGINEER

**Notice of Completion of Groundwater Appropriation  
Without Well**

(Under Chapter 237 Montana Session Laws, 1961)

Date of Approp. 1960 of GroundwaterOwner HARRY V. Stott Address BYNUM, MONT.Contractor (if any) Self

Address of Contractor .....

Date Started 1 Oct. 1960 Date Completed 10 Oct. 1960

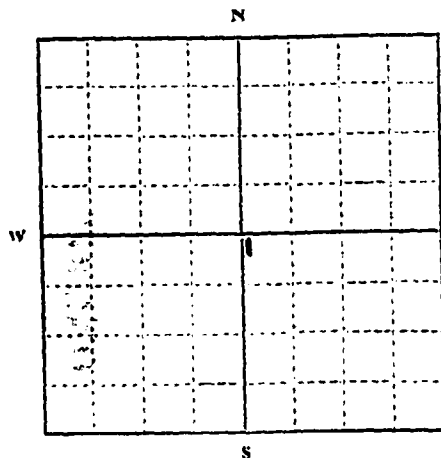
Describe means of obtaining groundwater without a well "as by sub-irrigation and other natural processes". Include depth to water when applicable.

developed A spring - 7 feet.

Quantity of water developed and used with explanation of method used to measure or estimate such amount. If use is intermittent

estimate approximate lengths of periods of use.....

Livestock water continuous



NW 1/4 Sec. 15 T. 26N R. 5W  
Indicate point of appropriation  
and place of use, if possible.

Signature of Owner Harry V. StottDate 26 Dec 1963

This form to be prepared by contractor (if any), otherwise by the owner.

Three copies of this notice are to be filed with the County Clerk and Recorder of the county in which the works are located.

Please answer all questions. If not applicable, so state, otherwise the form will be returned.

Original to the County Clerk and Recorder; duplicate to the State Engineer; Triplicate to the Montana Bureau of Mines and Geology and Quadruplicate for the Appropriator.

30517



290720

FILED

DEC 26 1963

At 3 o'clock  
Office of County Clerk  
Teton County, Montana

G. E. MONKMAN

County Clerk

Bae McDonnell  
Deputy

Page 2

File No. ....

T. 26 R. 5W

DUPLICATE

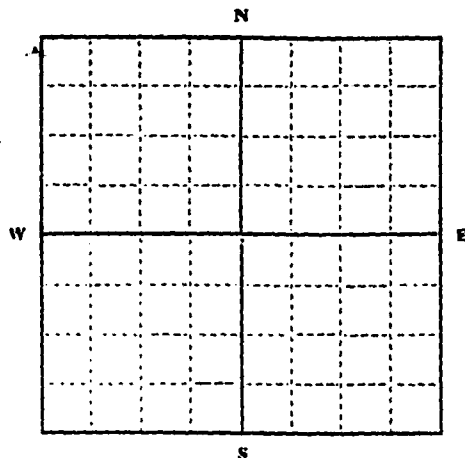
County Teton

STATE OF MONTANA  
ADMINISTRATOR OF GROUNDWATER CODE  
OFFICE OF STATE ENGINEER

JAN 10 1964

**Declaration of Vested Groundwater Rights** STATE ENGINEER  
(Under Chapter 237, Montana Session Laws, 1961)

1. Snoot & Blanch H. Rowley, of Choteau  
(Name of Appropriator) (Address) (Town)  
County of Teton State of Montana  
have appropriated groundwater according to the Montana laws in effect prior to January 1, 1962, as follows:



SE 1/4 Sec. 21 T. 26 R. 5W

Indicate point of appropriation  
and place of use, if possible. Each  
small square represents 10 acres.

2. The beneficial use on which the claim is based Home, Livestock, Garden and Shelterbelt
3. Date or approximate date of earliest beneficial use; and how continuous the use has been We dug this well in May 1929. It has been in use every since.
4. The amount of groundwater claimed (in miner's inches or gallons per minute) About 10 gals. per minute
5. If used for irrigation, give the acreage and description of the lands to which water has been applied and name of the owner thereof Garden and shelterbelt comprises approx. one half (1/2) acre.
6. The means of withdrawing such water from the ground and the location of each well or other means of withdrawal Pressure pump in summer and rope and bucket in winter.
7. The date of commencement and completion of the construction of the well, wells, or other works for withdrawal of groundwater May 1929
8. The depth of water table About 20 feet.
9. So far as it may be available, the type, size and depth of each well or the general specifications of any other works for the withdrawal of groundwater Refer to No. 3
10. The estimated amount of groundwater withdrawn each year 280,000 gals.
11. The log of formations encountered in the drilling of each well if available Mostly gravel.
12. Such other information of a similar nature as may be useful in carrying out the policy of this act, including reference to book and page of any county record

Signature of Owner Snoot & RowleyDate 12-20-63

Three copies to be filed by the owner with the County Clerk and Recorder of the county in which the well is located.

Please answer all questions. If not applicable, so state, otherwise the form will be returned.

Original to the County Clerk and Recorder; Duplicate to the State Engineer; Triplicate to the Montana Bureau of Mines and Geology, and Quadruplicate for the Appropriator.

30444

290572

FILED

DEC 20 1963

10:30  
Office of County Clerk  
Teton County, Montana

G. E. MONKMAN

County Clerk

Rae McDonald

Page 2 of 2

File No. ....

T 26N R 5W

DUPLICATE

County Teton

STATE OF MONTANA  
ADMINISTRATOR OF GROUNDWATER CODE  
OFFICE OF STATE ENGINEER

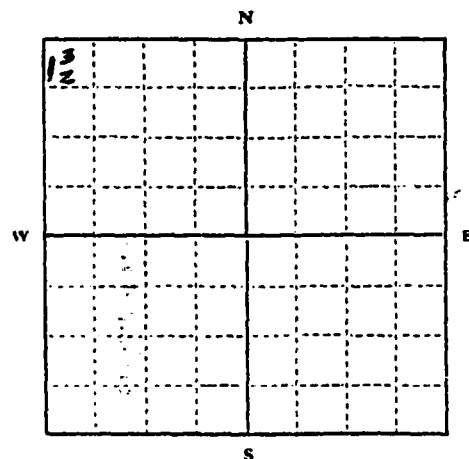
JAN 10 1964

## Declaration of Vested Groundwater Rights

(Under Chapter 237, Montana Session Laws, 1961)

ENGINEER

1. HARRY V. Stott, of Bynum  
(Name of Appropriator) (Address) (Town)  
County of Teton State of Montana  
have appropriated groundwater according to the Montana laws in effect prior to January 1, 1962, as follows:



..... 1/4 Sec. .... T. .... R. ....

Indicate point of appropriation  
and place of use, if possible. Each  
small square represents 10 acres.

2. The beneficial use on which the claim is based Household water irrigation, Livestock
3. Date or approximate date of earliest beneficial use; and how continuous the use has been 1928 - CONTINUOUS
4. The amount of groundwater claimed (in miner's inches or gallons per minute) 20 gal. per minute - each well
5. If used for irrigation, give the acreage and description of the lands to which water has been applied and name of the owner thereof 11 acres - NW 1/4 NW 1/4 Section 22 Harry V. Stott
6. The means of withdrawing such water from the ground and the location of each well or other means of withdrawal 3 wells - 3 pumps - NW 1/4 NW 1/4 Section 22
7. The date of commencement and completion of the construction of the well, wells, or other works for withdrawal of groundwater 1928
8. The depth of water table 13 feet
9. So far as it may be available, the type, size and depth of each well or the general specifications of any other works for the withdrawal of groundwater  
Well No. 1 - 4 ft. steel curbing - depth 15 ft.  
Well No. 2 - 5 ft. steel curbing - depth 15 ft.  
Well No. 3 - 4 ft. steel curbing - depth 15 ft.
10. The estimated amount of groundwater withdrawn each year 4,500,000 gal.
11. The log of formations encountered in the drilling of each well if available Not available
12. Such other information of a similar nature as may be useful in carrying out the policy of this act, including reference to book and page of any county record Not Available

Signature of Owner

Date 26 Dec. 1963

Three copies to be filed by the owner with the County Clerk and Recorder of the county in which the well is located.

Please answer all questions. If not applicable, so state, otherwise the form will be returned.

Original to the County Clerk and Recorder; Duplicate to the State Engineer; Triplicate to the Montana Bureau of Mines and Geology, and Quadruplicate for the Appropriator.

30519

290722

FILED  
DEC 26 1963  
Office of County Clerk  
Teton County, Montana  
J. E. MONKMAN  
County Clerk  
Rae McDonald  
2 ay

File No. ....

T. 26N R. 5W 23

DUPLICATE

County .....

**STATE OF MONTANA**  
**ADMINISTRATOR OF GROUNDWATER CODE**  
**OFFICE OF STATE ENGINEER**

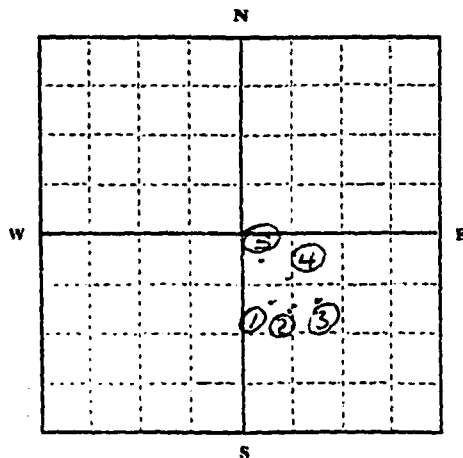
JAN 10 1964

**Declaration of Vested Groundwater Rights**

(Under Chapter 237, Montana Session Laws, 1961)

STATE ENGINEER

1. Flying V Ranch Co, of Rt 2 Choteau  
 (Name of Appropriator) (Address) (Town)  
 County of Teton State of Mont  
 have appropriated groundwater according to the Montana laws in effect prior to January 1, 1962, as follows:



SE 1/4 Sec. 23 T. 26N R. 5W

Indicate point of appropriation and place of use, if possible. Each small square represents 10 acres.

2. The beneficial use on which the claim is based Domestic and Stock water
3. Date or approximate date of earliest beneficial use; and how continuous the use has been. 1 Prior to 1900  
2 1961 3 1962 4 1963  
all wells constantly in use
4. The amount of groundwater claimed (in miner's inches or gallons per minute). 1 2 3 4 5 more than 2000 gallons per hour each
5. If used for irrigation, give the acreage and description of the lands to which water has been applied and name of the owner thereof
6. The means of withdrawing such water from the ground and the location of each well or other means of withdrawal.  
Electric water pumps
7. The date of commencement and completion of the construction of the well, wells, or other works for withdrawal of groundwater. 1 unknown 2 June 30, 1961  
3 Dec 10, 1962 4 Dec 11, 1962 5 Dec 23, 1963
8. The depth of water table. 1 4 ft 2 4 ft 3 4 ft 4 3 ft 5 4 ft
9. So far as it may be available, the type, size and depth of each well or the general specifications of any other works for the withdrawal of groundwater. 1 estimated 20 ft 4 inch plain pipe topped at 2 ft for withdrawal by 1 1/2 inch pipe 2 22 1/2 ft 5 inch galvanized pipe  
3 20 ft 5 inch casing 4 24 ft 4 in casing  
5 20 ft 2 inch sandpoint
10. The estimated amount of groundwater withdrawn each year. 1 120,000 gal 2 100,000 gal 3 300,000 gal 4 80,000 gal 5 100,000 gal
11. The log of formations encountered in the drilling of each well if available.  
1 2 3 4 5 0-5 feet soil and gravel 5 ft to bottom gravel and boulders
12. Such other information of a similar nature as may be useful in carrying out the policy of this act, including reference to book and page of any county record

Signature of Owner Flying V Ranch Co

Date 12-26-63

Three copies to be filed by the owner with the County Clerk and Recorder of the county in which the well is located.

Please answer all questions. If not applicable, so state, otherwise the form will be returned.

Original to the County Clerk and Recorder; Duplicate to the State Engineer; Triplicate to the Montana Bureau of Mines and Geology, and Quadruplicate for the Appropriator.

30565

290789

FILED  
DEC 27 1963  
At 2 o'clock PM  
Office of County Clerk  
Teton County, Montana  
J. P. Moulton  
County Clerk  
By Helen L. Liden  
Deputy  
Page 2

T 26 R ~~27~~ 28

Country: France

Country: ~~Togo~~  
 TANA  
 UNDERWATER CODE  
 ENGINEER  
 OCT 27 1964

# Groundwater STATE ENGINEER ins of Well

**Carl O. Payne and or**

Owner Kenneth Walverton Address Rt. 1 N. Choteau


Driller Patrick J. Byrne.....Address Ot. Falls.

Date of Notice of Appropriation of Groundwater

Date well started.....9-1-1964.....Date Completed.....9-3-1964

Type of well Drilled Equipment Used Churn drill  
(dug, driven, bored or (Churn, drill, rotary or  
drilled) other)

Water Use: Domestic ☐ Municipal ☐ Other ☐ Irrigation ☐  
Industrial ☐ Drainage ☐ Stock ☒

 Indicate on the diagram the character and thickness of the different strata met with in drilling, such as soil, clay, shale, gravel, rock or sand, etc. Show depth at which water is encountered, thickness and character of water-bearing strata and height to which water rises in the well.

Size of Drilled Hole	Size and Weight of Casing	From (Feet)	To (Feet)	PERFORATIONS		
				Kind Size	From (Feet)	To (Feet)
8"	7" O.D. 17#	0'	45'	//// Torch cuts	8'	18'

Static Water Level for non-flowing Well.....8 Below GL.....feet.

Shut-in Pressure for Flowing Well.....

Pumping Water Level 401 feet at 12 gal. per minute.

Discharge in gal. per min. of flowing well.....

How Tested Bailer.....Length of Test 1 Hour.....

Remarks: (Gravel packing, cementing, packers, type of shutoff, location of place of use of groundwater if not at well, and any other similar pertinent information, including number of acres irrigated, if used for irrigation).....

## Top of Ground

(Elev. above sea level.....)

Top Soil	↓
gravel +stra	↓
↑	
gray shale	
↓	

2

11

45' TD.

N	
Well #1	
X	

Indicate location of well and place of use, if possible. Each small square represents 10 acres.

Show exact depth of bottom.

**135**  
Driller's License Number

*Robert J. Byrne*  
Driller's Signature

This form to be prepared by driller, and three copies to be filed by the owner with the County Clerk and Recorder in the county in which the well is located.

Please answer all questions. If not applicable, so state, otherwise the form will be returned.

Original to the County Clerk and Recorder; duplicate to the State Engineer; Triplicate to the Montana Bureau of Mines and Geology and Quadruplicate for the Appropriator.

38.599



293582

FILED

OCT 23 1964

At 11 o'clock  
Office of County Clerk  
Teton County, Montana

F. E. MONKMAN

County Clerk

*Bue McDonald*  
Deputy

Page 2 of 2

File No. ....

T. 26N R. 5W

DUPLICATE

County Teton

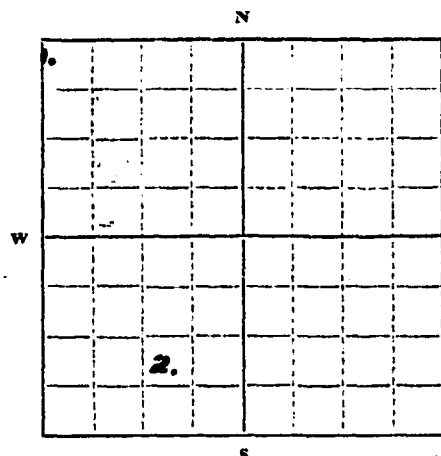
STATE OF MONTANA  
ADMINISTRATOR OF GROUNDWATER CODE  
OFFICE OF STATE ENGINEER

# Declaration of Vested Groundwater Rights

(Under Chapter 237, Montana Session Laws, 1961)

RECEIVED  
DEC 19 1963  
STATE ENGINEER

1. Henry J. Ostle of Box 164 Byron  
(Name of Appropriator) (Address) (Town)  
County of Teton State of Montana  
have appropriated groundwater according to the Montana laws in effect prior to January 1, 1962, as follows:



(1) NW 1/4 Sec. 28 T. 26N R. 5W  
(2) SE 1/4 Sec. 28 T. 26N R. 5W

Indicate point of appropriation  
and place of use, if possible.  
Each small square represents 10  
acres.

2. The beneficial use on which the claim is based 1. House well,  
2. Barn well.
3. Date or approximate date of earliest beneficial use; and how continuous the use has been Both wells were drilled about  
1950 and have been in continuous use ever since.
4. The amount of groundwater claimed (in miner's inches or gallons per minute) 15 miner's inches
5. If used for irrigation, give the acreage and description of the lands to which water has been applied and name of the owner thereof  
House well is used for lawn and garden  
irrigation; Henry J. Ostle. 1/2 acre bordering  
house.
6. The means of withdrawing such water from the ground and the location of each well or other means of withdrawal House  
well has electric pump. Barn well has hand pump.  
No. 1 is in house. No. 2 is 50 ft. South of barn.
7. The date of commencement and completion of the construction of the well, wells, or other works for withdrawal of groundwater Date of commencement and completion about 1950.
8. The depth of water table Both wells 5 ft. depth.
9. So far as it may be available, the type, size and depth of each well or the general specifications of any other works for the withdrawal of groundwater No. 1 hand-dug and lined with rock, 4 ft. in diameter,  
20 ft. depth; No. 2 hand-dug and lined with rock, 4 ft. in diameter, 20 ft. depth.
10. The estimated amount of groundwater withdrawn each year 100,000 gallons
11. The log of formations encountered in the drilling of each well if available Unknown.
12. Such other information of a similar nature as may be useful in carrying out the policy of this act, including reference to book and page of any county record None

Signature of Owner

Henry J. Ostle  
Date Dec 11, 1963

Three copies to be filed by the owner with the County Clerk and Recorder of the county in which the well is located.

Please answer all questions. If not applicable, so state, otherwise the form will be returned.

Original to the County Clerk and Recorder; duplicate to the State Engineer; Triplicate to the Montana Bureau of Mines and Geology, and Quadruplicate for the Appropriator.

10563

290455

FILED

DEC 16 1963

At 2:30 o'clock P.M.  
Office of County Clerk  
Teton County, Montana

R. E. MONKMAN

County Clerk

James M. Donahue  
Deputy

Page 200

File No. ....

T. 26 N. R. 5 West

DUPLICATE

County Teton

STATE OF MONTANA  
ADMINISTRATOR OF GROUNDWATER CODE  
OFFICE OF STATE ENGINEER

RECEIVED  
JAN 10 1964

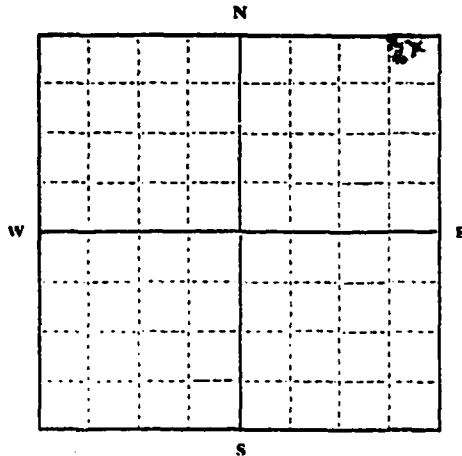
# Declaration of Vested Groundwater Rights

(Under Chapter 237, Montana Session Laws, 1961)

STATE ENGINEER

1. Ingrid G. Gebhart, of Bynum  
(Name of Appropriator) (Address) (Town)

County of Teton State of Montana  
have appropriated groundwater according to the Montana laws in effect prior to January 1, 1962, as follows:



NE 1/4 Sec. 28 T. 26N. R. 5 W.

Indicate point of appropriation  
and place of use, if possible. Each  
small square represents 10 acres.

2. The beneficial use on which the claim is based Stock water and domestic use in house, and irrigating of lawn and Garden
3. Date or approximate date of earliest beneficial use; and how continuous the use has been Acquired property in November 23, 1953; had been in use for years before this; has been used continuously since acquired in 1953
4. The amount of groundwater claimed (in miner's inches or gallons per minute) approximately 2,500 gallons a day
5. If used for irrigation, give the acreage and description of the lands to which water has been applied and name of the owner thereof Used to irrigate yard & Garden on land of applicant
6. The means of withdrawing such water from the ground and the location of each well or other means of withdrawal Electric pumps on all three wells, capacity of pumps 750 Gallons per hour each
7. The date of commencement and completion of the construction of the well, wells, or other works for withdrawal of groundwater Two wells on the land when acquired; third well was dug in 1961
8. The depth of water table About 10 feet
9. So far as it may be available, the type, size and depth of each well or the general specifications of any other works for the withdrawal of groundwater All wells from 8 ft. to 12 ft., 24 inch steel casing on one well, one well barrell 12 ft. in ground with 2 inch steel pipe into barrell, third well 12 feet down with 12 inch steel casing.
10. The estimated amount of groundwater withdrawn each year 12,000 Gallons
11. The log of formations encountered in the drilling of each well if available dug down through natural gravel all the way to water
12. Such other information of a similar nature as may be useful in carrying out the policy of this act, including reference to book and page of any county record

Signature of Owner Ingrid G. Gebhart

Date December 26, 1963

Three copies to be filed by the owner with the County Clerk and Recorder of the county in which the well is located.

Please answer all questions. If not applicable, so state, otherwise the form will be returned.

Original to the County Clerk and Recorder; Duplicate to the State Engineer; Triplicate to the Montana Bureau of Mines and Geology, and Quadruplicate for the Appropriator.

30785

291038

FILED

DEC 31 1963

At 1 o'clock *LM*  
Office of County Clerk  
Teton County, Montana

*Ed M. Mendenhall*  
County Clerk  
*Steve Wedel*  
Deputy *el*

Fees Joe

28

File No. ....

T. 26 N. R. 5 West

DUPLICATE

County Teton

STATE OF MONTANA  
ADMINISTRATOR OF GROUNDWATER CODE  
OFFICE OF STATE ENGINEER

RECEIVED  
JAN 10 1964  
STATE ENGINEER

**Notice of Completion of Groundwater Appropriation  
Without Well**

(Under Chapter 237 Montana Session Laws, 1961)

Date of Appropriation of Groundwater November 23, 1953

(Original Spring dug out and improved)

Owner Ingrid G. Gebhart Address Bynum, Montana

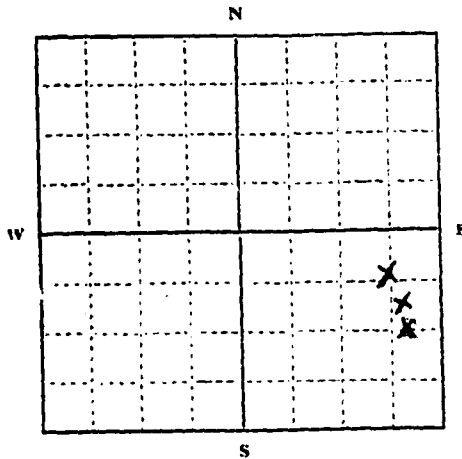
Contractor (if any) Richman Construction Co.

Address of Contractor Choteau, Montana

Date Started Dec. 1961 Date Completed Dec. 1961

(dug out again and enlarged)

Describe means of obtaining groundwater without a well "as by sub-irrigation and other natural processes". Include depth to water when applicable. Natural spring which flows out and into a reservoir for storage - three springs



SE 1/4 Sec. 28 T. 26 N. R. 5 W.

Indicate point of appropriation and place of use, if possible.

Quantity of water developed and used with explanation of method used to measure or estimate such amount. If use is intermittent

estimate approximate lengths of periods of use Flows all year

round and used all year around for cattle water;

Estimated quantity of water 300 gallons minute from

the three springs

Signature of Owner Ingrid G. Gebhart

Date December 26th, 1963

This form to be prepared by contractor (if any), otherwise by the owner.

Three copies of this notice are to be filed with the County Clerk and Recorder of the county in which the works are located.

Please answer all questions. If not applicable, so state, otherwise the form will be returned.

Original to the County Clerk and Recorder; duplicate to the State Engineer; Triplicate to the Montana Bureau of Mines and Geology and Quadruplicate for the Appropriator.

30787

291040

FILED  
DEC 31 1963  
Office of County Clerk  
Teton County, Montana  
G. E. MONKMAN  
County Clerk  
Helle Wedem  
Deputy  
Teton

File No. ....

DUPLICATE

T. 26th 5th St.County Teton

STATE OF MONTANA  
ADMINISTRATOR OF GROUNDWATER CODE  
OFFICE OF STATE ENGINEER

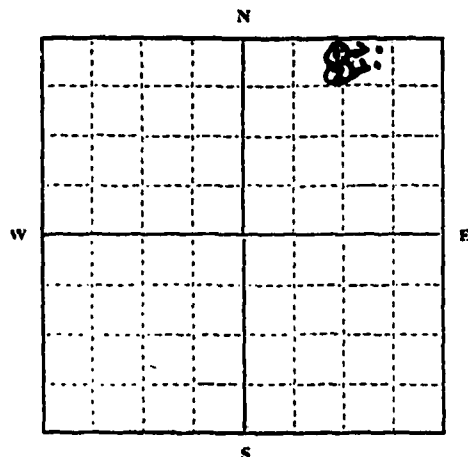
RECEIVED  
JAN 10 1964

## Declaration of Vested Groundwater Rights

(Under Chapter 237, Montana Session Laws, 1961)

STATE ENGINEER

1. Richard L. Page, of Byrum  
(Name of Appropriator) (Address) (Town)  
County of Teton State of Montana  
have appropriated groundwater according to the Montana laws in effect prior to January 1, 1962, as follows:



1/4 NE Sec 29 T26N R51W

Indicate point of appropriation  
and place of use, if possible. Each  
small square represents 10 acres.

2. The beneficial use on which the claim is based 1. House  
2. Stock, water and irrigating
3. Date or approximate date of earliest beneficial use; and how continuous the use has been unknown
4. The amount of groundwater claimed (in miner's inches or gallons per minute) 1. 60 gals. per min.  
2. 80 gals. per min.
5. If used for irrigation, give the acreage and description of the lands to which water has been applied and name of the owner thereof  
Lawn and garden, and trees  
Two acres  
Richard L. Page
6. The means of withdrawing such water from the ground and the location of each well or other means of withdrawal Pressure  
system pump, 2 electric motor  
and rotary pump.
7. The date of commencement and completion of the construction of the well, wells, or other works for withdrawal of groundwater unknown
8. The depth of water table.....
9. So far as it may be available, the type, size and depth of each well or the general specifications of any other works for the withdrawal of groundwater 1. 8 in. dia, 14 feet deep.  
2. 2 foot dia, 15 feet deep.
10. The estimated amount of groundwater withdrawn each year unknown
11. The log of formations encountered in the drilling of each well if available unknown
12. Such other information of a similar nature as may be useful in carrying out the policy of this act, including reference to book and page of any county record Book 73 of Records at page 403

Signature of Owner

Richard L. PageDate Dec 30, 1963

Three copies to be filed by the owner with the County Clerk and Recorder of the county in which the well is located.

Please answer all questions. If not applicable, so state, otherwise the form will be returned.

Original to the County Clerk and Recorder; Duplicate to the State Engineer; Triplicate to the Montana Bureau of Mines and Geology, and Quadruplicate for the Appropriator.

30659



290894

FILED  
DEC 30 1963  
2 o'clock  
Office of County Clerk  
Teton County, Montana  
G. E. MONKMAN  
County Clerk  
Rae M. Donald  
Deputy  
Fees 2.00

File No. ....

T. 26N. R. 5 West

DUPLICATE

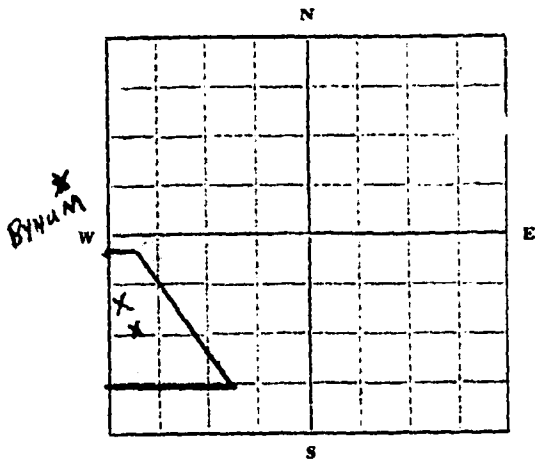
County Teton

STATE OF MONTANA  
ADMINISTRATOR OF GROUNDWATER CODE  
OFFICE OF STATE ENGINEER

# Declaration of Vested Groundwater Rights

(Under Chapter 237, Montana Session Laws, 1961)

1. MARION K. TREILER, of Bynum  
(Name of Appropriator) (Address) (Town)  
County of Teton State of Montana  
have appropriated groundwater according to the Montana laws in effect prior to January 1, 1962, as follows:



SW 1/4 31 Sec. 31 T. 26N. R. 5 W.

Indicate point of appropriation  
and place of use, if possible.  
Each small square represents 10  
acres.

One well located on lot 9; block  
16, Town of Bynum, Montana

2. The beneficial use on which the claim is based Stock water and domestic house use
3. Date or approximate date of earliest beneficial use; and how continuous the use has been One well been continually used for 14 years; the other has been used continually for at least 25 years; one well for 5 years
4. The amount of groundwater claimed (in miner's inches or gallons per minute) Twenty gallons
5. If used for irrigation, give the acreage and description of the lands to which water has been applied and name of the owner thereof For small garden plot only from one well
6. The means of withdrawing such water from the ground and the location of each well or other means of withdrawal Electric pumps on each well
7. The date of commencement and completion of the construction of the well, wells, or other works for withdrawal of groundwater These are older wells; one dug at least 25 years ago; one 14 years ago, and one about 5 years ago.
8. The depth of water table The average is about 16 feet
9. So far as it may be available, the type, size and depth of each well or the general specifications of any other works for the withdrawal of groundwater one well is a driven sand point about 10 feet; one with rock well hole of about 16 feet; the other aug well with rock and wood casing of 18 feet
10. The estimated amount of groundwater withdrawn each year 500,000 gallons per year
11. The log of formations encountered in the drilling of each well if available Through sand and gravel and hardpan to water table
12. Such other information of a similar nature as may be useful in carrying out the policy of this act, including reference to book and page of any county record

Signature of Owner Marion K. TreilerDate December 27, 1963

Three copies to be filed by the owner with the County Clerk and Recorder of the county in which the well is located.

Please answer all questions. If not applicable, so state, otherwise the form will be returned.

Original to the County Clerk and Recorder; duplicate to the State Engineer; Triplicate to the Montana Bureau of Mines and Geology, and Quadruplicate for the Appropriator.

30665

290900

FILED

DEC. 30 1963

At 2:30 o'clock P.  
Office of County Clerk  
Teton County, Montana

G. E. MONKMAN  
County Clerk

John C. Anderson  
Deputy

ma 2 on

File No. ....

T. 26 N. R. 5 W.

DUPLICATE

County .....

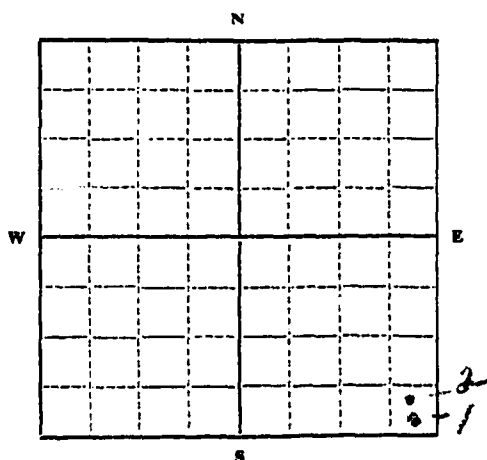
STATE OF MONTANA  
ADMINISTRATOR OF GROUNDWATER CODE  
OFFICE OF STATE ENGINEER

RECEIVED  
JAN 10 1964  
STATE ENGINEER

## Declaration of Vested Groundwater Rights

(Under Chapter 237, Montana Session Laws, 1961)

I, Walter M. Rasmussen, of Wagon Wheel (Name of Appropriator) (Address) (Town)  
County of Teton State of Montana  
have appropriated groundwater according to the Montana laws in effect prior to January 1, 1962, as follows:



SE 1/4 Sec. 34 T. 26 N. R. 5 W.

Indicate point of appropriation and place of use, if possible. Each small square represents 10 acres.

2. The beneficial use on which the claim is based domestic

3. Date or approximate date of earliest beneficial use; and how continuous the use has been 1-17-17  
2-2-1963

4. The amount of groundwater claimed (in miner's inches or gallons per minute) .....

5. If used for irrigation, give the acreage and description of the lands to which water has been applied and name of the owner thereof

1. 1/2 acre and 1/2 acre domestic  
2. 1/2 acre

6. The means of withdrawing such water from the ground and the location of each well or other means of withdrawal

1. electric water pump  
2. hand pump

7. The date of commencement and completion of the construction of the well, wells, or other works for withdrawal of groundwater. 1. 1-17-17  
2. 1963

8. The depth of water table 4 to 5 feet

9. So far as it may be available, the type, size and depth of each well or the general specifications of any other works for the withdrawal of groundwater

1. 4' x 4' 13' deep concrete & brick  
2. 3' x 4' 16' deep

10. The estimated amount of groundwater withdrawn each year 1.5 to 2.0 gpm

11. The log of formations encountered in the drilling of each well if available

1. 5' clay loam 10-12' gravel sandstone with  
2. none

12. Such other information of a similar nature as may be useful in carrying out the policy of this act, including reference to book and page of any county record

Signature of Owner Walter M. Rasmussen

Date 1/21-63

Three copies to be filed by the owner with the County Clerk and Recorder of the county in which the well is located.

Please answer all questions. If not applicable, so state, otherwise the form will be returned.

Original to the County Clerk and Recorder; duplicate to the State Engineer; Triplicate to the Montana Bureau of Mines and Geology, and Quadruplicate for the Appropriator.

30750

290999

FILED

DEC 31 1963

At 10:30 o'clock A.M.

Office of County Clerk

Golden Valley, Montana

G. E. MONKMAN

County Clerk

*Stella Widen*

Deputy

Per *2*

GV

File No. \_\_\_\_\_

DUPLICATE

T. 26 N. R. 5 W. 35

County Teton

STATE OF MONTANA  
ADMINISTRATOR OF GROUNDWATER CODE  
OFFICE OF STATE ENGINEER

**Declaration of Vested Groundwater Rights**

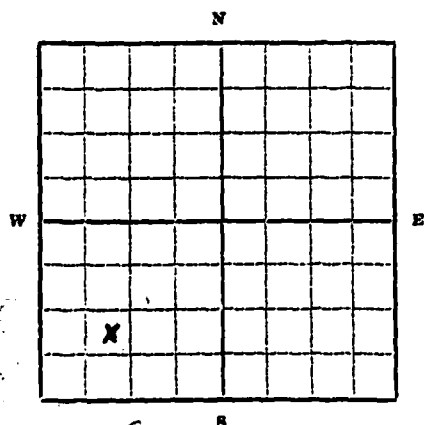
(Under Chapter 237, Montana Session Laws, 1961)

RECEIVED  
APR 2 1962

STATE ENGINEER

1. Mary E. Smith Etal. of Box 395 Shoshone  
(Name of Appropriator) (Address) (Town)

County of Teton State of Montana  
have appropriated groundwater according to the Montana laws in effect prior to January 1, 1962, as follows:



SW 1/4 Sec 35 T. 26 N. R. 5 W.

Indicate point of appropriation and place of use, if possible. Each small square represents 10 acres.

2. The beneficial use on which the claim is based Livestock
3. Date or approximate date of earliest beneficial use; and how continuous the use has been October, 1939  
Continuous
4. The amount of groundwater claimed (in miner's inches or gallons per minute) 6 (six) Miners inches per minute.
5. If used for irrigation, give the acreage and description of the lands to which water has been applied and name of the owner thereof \_\_\_\_\_
6. The means of withdrawing such water from the ground and the location of each well or other means of withdrawal Bored
7. The date of commencement and completion of the construction of the well, wells, or other works for withdrawal of groundwater October, 1939.
8. The depth of water table 40 feet.
9. So far as it may be available, the type, size and depth of each well or the general specifications of any other works for the withdrawal of groundwater 6 (six) inch steel casing.
10. The estimated amount of groundwater withdrawn each year Not well la.
11. The log of formations encountered in the drilling of each well if available Not well la.
12. Such other information of a similar nature as may be useful in carrying out the policy of this act, including reference to book and page of any county record \_\_\_\_\_

Signature of Owner Mary E. Smith

Date April 20 - 1962

Three copies to be filed by the owner with the County Clerk and Recorder of the county in which the well is located.

Please answer all questions. If not applicable, so state, otherwise the form will be returned.

Original to the County Clerk and Recorder; duplicate to the State Engineer; Triplicate to the School of Mines and Quadruplicate for the Appropriator.

283842

FILED

APR 20 1962

at 11:00 o'clock P.M.  
Office of County Clerk  
Teton County, Montana

B.E. Markman  
County Clerk

Deputy

from 2:00 P.M.

## GROUNDWATER INDEX

Page 1 of 1

County Newton

Twp. 26N

Rge. *ciw*

Sec.	Name of Appropriator	Type of Form	County File No.	Remarks
8	Baumgardner, Ralph	4	291048	
16	Jensen, John Lloyd	4	290913	
18	Zien, Alex	3	289582	
18	Payne, Carl C.	22	293581	
20	Brading, Wm.	4	290822	
21	Brading, Minnie	4	290823	
23	Tucker, Isabelle	4	282798	
25	Smith, Henry W.	4	283844	
26	Weist, Raymond W.	4	290362	
28	Viebrock, Leonard	4	290824	
35	Weist, Arthur H.	4	290950	
35	Weist, Roger	4	291716	
36	State of Montana	8	310004	
36	Weist, Ernest D.	4	290364	
11	Keller	4	291030	



File No. ....

T. 26 N. R. 4 W.

DUPLICATE

County Teton

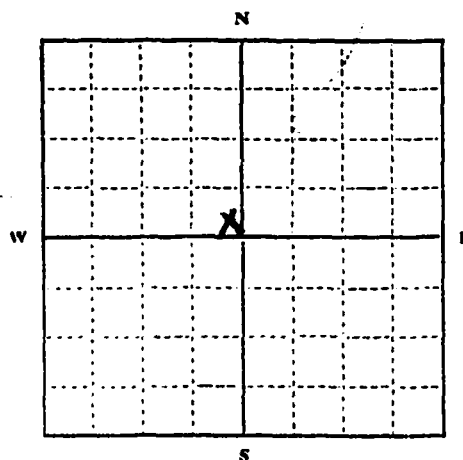
STATE OF MONTANA  
ADMINISTRATOR OF GROUNDWATER CODE  
OFFICE OF STATE ENGINEER

RECEIVED  
JAN 10 1964  
STATE ENGINEER

# Declaration of Vested Groundwater Rights

(Under Chapter 237, Montana Session Laws, 1961)

1. Ralph Bourma, of Choteau  
(Name of Appropriator) (Address) (Town)  
County of Teton State of Montana  
have appropriated groundwater according to the Montana laws in effect prior to January 1, 1962, as follows:



N 1/4 Sec. 8 T. 26 N. R. 4 W.

Indicate point of appropriation and place of use, if possible. Each small square represents 10 acres.

2. The beneficial use on which the claim is based Household, Livestock, Irrigation
3. Date or approximate date of earliest beneficial use and how continuous the use has been 1915 Continuous
4. The amount of groundwater claimed (in miner's inches or gallons per minute) 500 Gal Per minute
5. If used for irrigation, give the acreage and description of the lands to which water has been applied and name of the owner thereof 3 acres - Shell's Belt - Tamm & Garden SE NW Sec 8 - 26 N - 4 W
6. The means of withdrawing such water from the ground and the location of each well or other means of withdrawal 2 Electric Pumps
7. The date of commencement and completion of the construction of the well, wells, or other works for withdrawal of groundwater 1962
8. The depth of water table 20 ft
9. So far as it may be available, the type, size and depth of each well or the general specifications of any other works for the withdrawal of groundwater 3' cement casing - 50 ft Deep
10. The estimated amount of groundwater withdrawn each year 1,395,000 Gal.
11. The log of formations encountered in the drilling of each well if available Shovel for 30 ft sand - 20 ft
12. Such other information of a similar nature as may be useful in carrying out the policy of this act, including reference to book and page of any county record

Signature of Owner

Date

Ralph Bourma  
1/31/63

Three copies to be filed by the owner with the County Clerk and Recorder of the county in which the well is located.

Please answer all questions. If not applicable, so state, otherwise the form will be returned.

Original to the County Clerk and Recorder; Duplicate to the State Engineer; Triplicate to the Montana Bureau of Mines and Geology, and Quadruplicate for the Appropriator.

30796

291049

FILED

SEP 01 1963

G. E. MONKMAN

*Stella Wedman*  
*200*

File No. ....

DUPLICATE

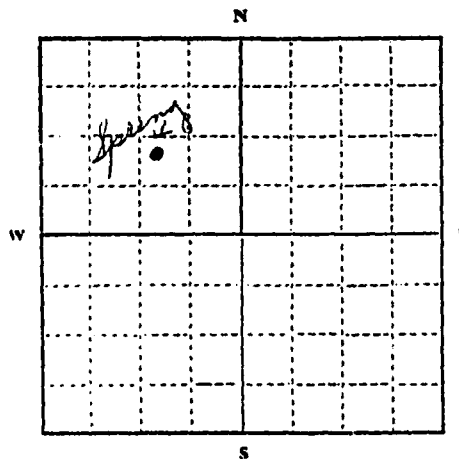
T 26N R 4 West  
County ButteSTATE OF MONTANA  
ADMINISTRATOR OF GROUNDWATER CODE  
OFFICE OF STATE ENGINEERRECEIVED  
JAN 10 1964

## Declaration of Vested Groundwater Rights

(Under Chapter 237, Montana Session Laws, 1961)

STATE ENGINEER

1. Gus H. Keller, of Box 237 Brady  
(Name of Appropriator) (Address) (Town)  
County of Butte State of Montana  
have appropriated groundwater according to the Montana laws in effect prior to January 1, 1962, as follows:



NW 1/4 of Sec. 11 T26N R4W

Indicate point of appropriation and place of use, if possible. Each small square represents 10 acres.

2. The beneficial use on which the claim is based Stock, Domestic & irrigation
3. Date or approximate date of earliest beneficial use; and how continuous the use has been 25 yrs. & continuous use
4. The amount of groundwater claimed (in miner's inches or gallons per minute) 20 gallons per minute
5. If used for irrigation, give the acreage and description of the lands to which water has been applied and name of the owner thereof garden & 5 acres Bay  
Gus Keller
6. The means of withdrawing such water from the ground and the location of each well or other means of withdrawal Flows

7. The date of commencement and completion of the construction of the well, wells, or other works for withdrawal of groundwater Developed 25 years ago. Improved in 1963
8. The depth of water table 6 ft.
9. So far as it may be available, the type, size and depth of each well or the general specifications of any other works for the withdrawal of groundwater 4 inch concrete culvert 10 ft in length
10. The estimated amount of groundwater withdrawn each year 2 million gallons
11. The log of formations encountered in the drilling of each well if available Gravel formation
12. Such other information of a similar nature as may be useful in carrying out the policy of this act, including reference to book and page of any county record

Signature of Owner Gus Keller  
Date Dec 26 1963

Three copies to be filed by the owner with the County Clerk and Recorder of the county in which the well is located.

Please answer all questions. If not applicable, so state, otherwise the form will be returned.

Original to the County Clerk and Recorder; Duplicate to the State Engineer; Triplicate to the Montana Bureau of Mines and Geology, and Quadruplicate for the Appropriator.

30779

291030  
001001

FILED

DEC 31 1963

At 12:30 o'clock P.M.  
Office of County Clerk  
Teton County, Montana

G. E. MONKMAN

County Clerk

Rae McDonald

Deputy

Fees 2.00

File No. \_\_\_\_\_

T. 26N R. 4W

DUPLICATE

County \_\_\_\_\_

STATE OF MONTANA  
ADMINISTRATOR OF GROUNDWATER CODE  
OFFICE OF STATE ENGINEER

**RECEIVED**  
JAN 10 1964

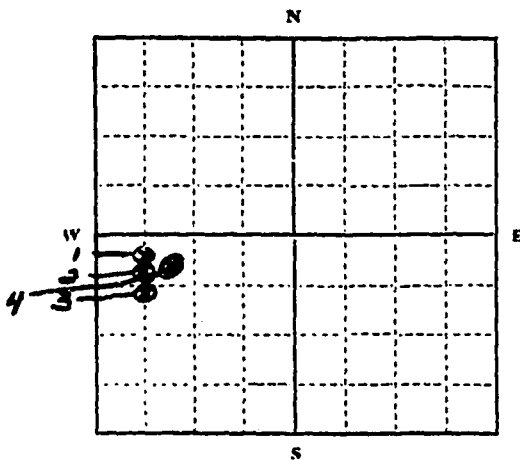
## Declaration of Vested Groundwater Rights

(Under Chapter 237, Montana Session Laws, 1961)

STATE ENGINEER

1. John Lloyd Jensen, of Choteau  
(Name of Appropriator) (Address) (Town)

County of Teton State of Montana  
have appropriated groundwater according to the Montana laws in effect prior to January 1, 1962, as follows:



NW 1/4 Sec. 16 T. 26N. R. 4W.

Indicate point of appropriation and place of use, if possible. Each small square represents 10 acres.

2. The beneficial use on which the claim is based #1, 2, and 3 - Stock water; #4 - Household Use

3. Date or approximate date of earliest beneficial use; and how continuous the use has been #1 and #2 - 1948 - continuous; #3 - 1957, continuous; #4 - 1955, continuous.

4. The amount of groundwater claimed (in miner's inches or gallons per minute) 1, 2, 3, & 4 - 5 gallons per minute.

5. If used for irrigation, give the acreage and description of the lands to which water has been applied and name of the owner thereof  
None

6. The means of withdrawing such water from the ground and the location of each well or other means of withdrawal  
1, 2, 3 & 4 - withdrawn by means of pumps.

7. The date of commencement and completion of the construction of the well, wells, or other works for withdrawal of groundwater #1 & #2 - 1948; #3 - 1957; #4 - 1955.

8. The depth of water table #1 & #3 - 30 feet deep. #2 & #4 - 54 feet.

9. So far as it may be available, the type, size and depth of each well or the general specifications of any other works for the withdrawal of groundwater all drilled wells. #1 & #3 - six inch casing and 30 feet deep. #2 & #4 - six inch well casing and 54 feet deep.

10. The estimated amount of groundwater withdrawn each year #1, 2, & 3 - 150,000 gallons each. #4 - 180,000

11. The log of formations encountered in the drilling of each well if available None

12. Such other information of a similar nature as may be useful in carrying out the policy of this act, including reference to book and page of any county record None

Signature of Owner John Lloyd Jensen

Date December 30, 1963

Three copies to be filed by the owner with the County Clerk and Recorder of the county in which the well is located.

Please answer all questions. If not applicable, so state. otherwise the form will be returned.

Original to the County Clerk and Recorder; Duplicate to the State Engineer; Triplicate to the Montana Bureau of Mines and Geology, and Quadruplicate for the Appropriator.

290923

FILED  
DEC 30 1963  
At 8 o'clock PM  
Office of County Clerk  
Teton County, Montana  
G. E. MONKMAN  
County Clerk  
John Wedel  
Deputy  
Page 202

File No. ....

DUPLICATE

T. 26 R. 4WCounty Teton

STATE OF MONTANA  
ADMINISTRATOR OF GROUNDWATER CODE  
OFFICE OF STATE ENGINEER

RECEIVED  
OCT 23 1963

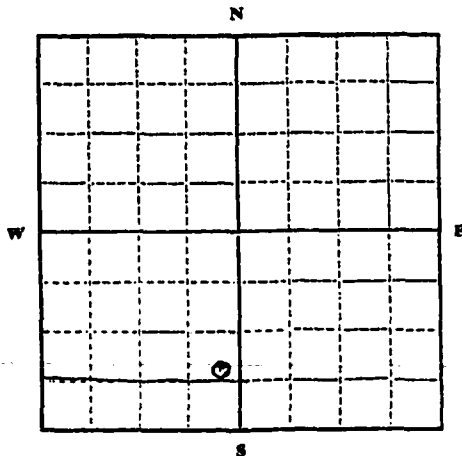
STATE ENGINEER

Notice of Completion of Groundwater Appropriation  
Without Well

(Under Chapter 237 Montana Session Laws, 1961)

Date of Appropriation of Groundwater 10-8-63Owner Alar Zier Address 612 ChateauContractor (if any) Bob SchwartzelAddress of Contractor ChateauDate Started 10-7-63 Date Completed 10-8-63

Describe means of obtaining groundwater without a well "as by sub-irrigation and other natural processes". Include depth to water when applicable. 5 ft D



N 1/2 Sec 18 T26 R4W

Indicate point of appropriation  
and place of use, if possible.

Quantity of water developed and used with explanation of method used to measure or estimate such amount. If use is intermittent

estimate approximate lengths of periods of use. all week

be used year around for stock water

Signature of Owner Alar Zier - Alar ZierDate 10-18-63

This form to be prepared by contractor (if any), otherwise by the owner.

Three copies of this notice are to be filed with the County Clerk and Recorder of the county in which the works are located.

Please answer all questions. If not applicable, so state, otherwise the form will be returned.

Original to the County Clerk and Recorder; duplicate to the State Engineer; Triplicate to the Montana Bureau of Mines and Geology and Quadruplicate for the Appropriator.

6512

200582  
289582

FILED

OCT 18 1963

4 o'clock P.M.

Office of County Clerk  
Teton County, Montana

G. E. MONKMAN

County Clerk  
Rae M. Donald  
Deputy

Fee 2.00



File No. ....

T 26 N R 4W 18

DUPLICATE

County Butte

STATE OF MONTANA  
ADMINISTRATOR OF GROUNDWATER CODE  
OFFICE OF STATE ENGINEER

OCT 27 1964

Notice of Completion of Groundwater  
Appropriation by Means of Well

(Under Chapter 237, Montana Session Laws, 1961)

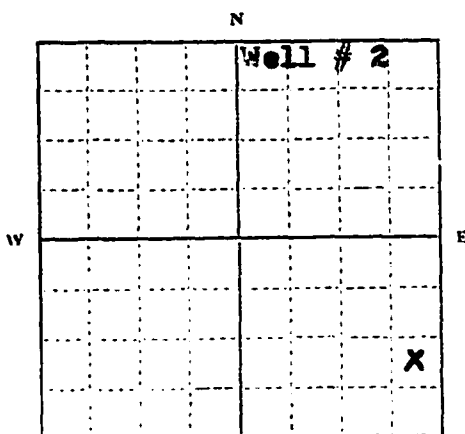
Owner Carl C. Payne and/or Kenneth Wolverson Address St. M. ChoteauDriller Patrick J. Byrne Address Gt. Falls, Mont

Date of Notice of Appropriation of Groundwater .....

Date well started 9-4-1964 Date Completed 9-5-1964Type of well Drilled Equipment Used Churn drill  
(dug, driven, bored or drilled) (Churn, drill, rotary or other)Water Use: Domestic ☐ Municipal ☐ Other ☐ Irrigation ☐  
Industrial ☐ Drainage ☐ Stock ☒

Indicate on the diagram the character and thickness of the different strata met with in drilling, such as soil, clay, shale, gravel, rock or sand, etc. Show depth at which water is encountered, thickness and character of water-bearing strata and height to which water rises in the well.

Size of Drilled Hole	Size and Weight of Casing	From (Feet)	To (Feet)	PERFORATIONS		
				Kind Size	From (Feet)	To (Feet)
8"	7" O.D. 17#	0'	28'	none		



SE  $\frac{1}{4}$  SW  $\frac{1}{4}$  Sec. 18 T26N R4W

Indicate location of well and place of use, if possible. Each small square represents 10 acres.

Show exact depth of bottom.

Static Water Level for non-flowing Well 5' Below GL feet.

Shut-in Pressure for Flowing Well .....

Pumping Water Level 20' feet at 40 gal. per minute.

Discharge in gal. per min. of flowing well .....

How Tested Bailer Length of Test 1 Hour

Remarks: (Gravel packing, cementing, packers, type of shutoff, location of place of use of groundwater if not at well, and any other similar pertinent information, including number of acres irrigated, if used for irrigation) .....

135

Driller's License Number

Driller's Signature

This form to be prepared by driller, and three copies to be filed by the owner with the County Clerk and Recorder in the county in which the well is located.


Please answer all questions. If not applicable, so state, otherwise the form will be returned.

Original to the County Clerk and Recorder; duplicate to the State Engineer; Triplicate to the Montana Bureau of Mines and Geology and Quadruplicate for the Appropriator.

28598

5 2 2 4 8 0 9

293581



FILED

OCT 23 1964

Office of County Clerk  
Teton County, Montana

G. E. MONKMAN

County Clerk

*Rae McDaniel*

Deputy

29

70

File No. ....

T. 26 N. R. 4W

DUPLICATE

County Teton

STATE OF MONTANA  
ADMINISTRATOR OF GROUNDWATER CODE  
OFFICE OF STATE ENGINEER

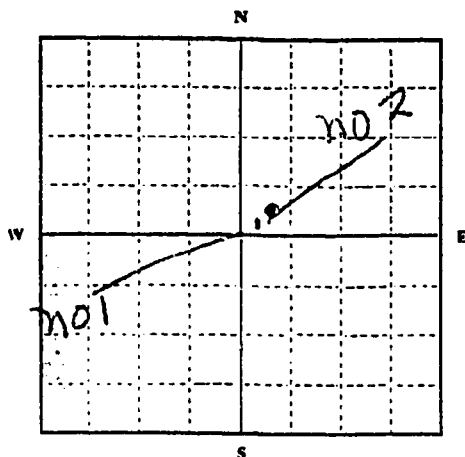
JAN 10 1964

## Declaration of Vested Groundwater Rights

(Under Chapter 237, Montana Session Laws, 1961)

STATE ENGINEER

1. William Breeding, of Choteau  
(Name of Appropriator) (Address) (Town)  
County of Teton State of Montana  
have appropriated groundwater according to the Montana laws in effect prior to January 1, 1962, as follows:



NE 1/4 Sec. 20 T. 26 R. 4

Indicate point of appropriation and place of use, if possible. Each small square represents 10 acres.

2. The beneficial use on which the claim is based  
household, lawn, garden and stock
3. Date or approximate date of earliest beneficial use; and how continuous the use has been  
No. 1 well 1941.  
No. 2 well 1928.  
Continuous
4. The amount of groundwater claimed (in miner's inches or gallons per minute)  
No. 1 well-15gal  
No. 2 well-20gal
5. If used for irrigation, give the acreage and description of the lands to which water has been applied and name of the owner thereof  
garden and lawn only
6. The means of withdrawing such water from the ground and the location of each well or other means of withdrawal  
No. 1-1/2 horse electric pump  
No. 2-1/2 electric motor & pump jack with 4 in. cyl.
7. The date of commencement and completion of the construction of the well, wells, or other works for withdrawal of groundwater  
No. 1 well-1941  
No. 2 well-1928
8. The depth of water table No. 1 well- 55 feet; No. 2 well- 55 feet.
9. So far as it may be available, the type, size and depth of each well or the general specifications of any other works for the withdrawal of groundwater  
No. 1 well- drilled with 4 in. casing (galvanized) 55 feet  
No. 2 well- drilled with 6 1/2 in. black casing 55 feet
10. The estimated amount of groundwater withdrawn each year  
No. 1- 100,000 gal.  
No. 2- 700,000gal
11. The log of formations encountered in the drilling of each well if available  
No. 1- Not available  
No. 2- Not available
12. Such other information of a similar nature as may be useful in carrying out the policy of this act, including reference to book and page of any county record  
No. 1- None  
No. 2- None

Signature of Owner

Date

Three copies to be filed by the owner with the County Clerk and Recorder of the county in which the well is located.

Please answer all questions. If not applicable, so state, otherwise the form will be returned.

Original to the County Clerk and Recorder; Duplicate to the State Engineer; Triplicate to the Montana Bureau of Mines and Geology, and Quadruplicate for the Appropriator.

30592

290822

FILED

DEC 30 1963

At 10 o'clock 4  
Office of County Clerk  
Teton County, Montana

G. E. MONKMAN  
County Clerk

Rae McDorman  
Deputy

Recd

File No. ....

T. 26N R. 4W

DUPLICATE

County Teton

STATE OF MONTANA  
ADMINISTRATOR OF GROUNDWATER CODE  
OFFICE OF STATE ENGINEER

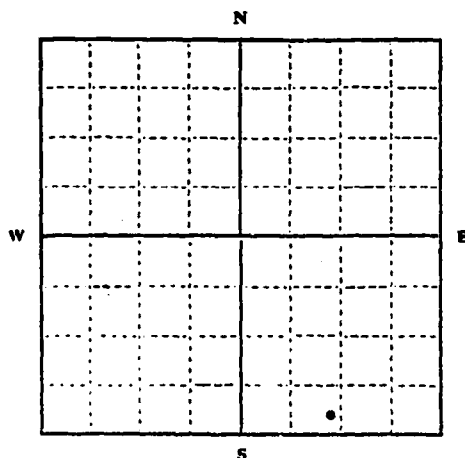
JAN 10 1964  
STATE ENGINEER

## Declaration of Vested Groundwater Rights

(Under Chapter 237, Montana Session Laws, 1961)

1. Minnie Breding, of Choteau  
(Name of Appropriator) (Address) (Town)

County of Teton State of Montana  
have appropriated groundwater according to the Montana laws in effect prior to January 1, 1962, as follows:



SE 1/4 Sec. 21 T. 26. R. 4

Indicate point of appropriation and place of use, if possible. Each small square represents 10 acres.

2. The beneficial use on which the claim is based  
lawn, garden and house
3. Date or approximate date of earliest beneficial use; and how continuous the use has been Oct. 1961  
Continuous
4. The amount of groundwater claimed (in miner's inches or gallons per minute) 15 gal.
5. If used for irrigation, give the acreage and description of the lands to which water has been applied and name of the owner thereof  
for lawn and garden only
6. The means of withdrawing such water from the ground and the location of each well or other means of withdrawal  
Electric motor and pump
7. The date of commencement and completion of the construction of the well, wells, or other works for withdrawal of groundwater Oct. 1961
8. The depth of water table 50 ft.
9. So far as it may be available, the type, size and depth of each well or the general specifications of any other works for the withdrawal of groundwater  
drilled 4 1/2 in. galvanized casing 58 feet
10. The estimated amount of groundwater withdrawn each year 100,000 gal.
11. The log of formations encountered in the drilling of each well if available  
zero to 10 feet, top soil; 10 to 25 feet, blue clay; 25 to 40 feet, sandy clay; 40 to 50 feet, blue clay; 50 to 58 feet, water and sand.
12. Such other information of a similar nature as may be useful in carrying out the policy of this act, including reference to book and page of any county record  
None

Signature of Owner Minnie Breding

Date .....

Three copies to be filed by the owner with the County Clerk and Recorder of the county in which the well is located.

Please answer all questions. If not applicable, so state, otherwise the form will be returned.

Original to the County Clerk and Recorder; Duplicate to the State Engineer; Triplicate to the Montana Bureau of Mines and Geology; and Quadruplicate for the Appropriator.

30593

290823

FILED  
DEC 30 1963  
10 o'clock  
Office of County Clerk  
Teton County, Montana  
G. E. MONKMAN  
County Clerk  
*Bao M. D. [Signature]*  
Deputy  
Page 27

GV

File No. ....

DUPLICATE

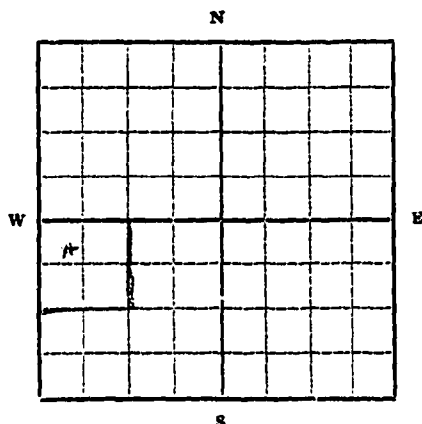
T. 26 R. 4W. S. 23  
County Teton

STATE OF MONTANA  
ADMINISTRATOR OF GROUNDWATER CODE  
OFFICE OF STATE ENGINEER

RECEIVED  
FEB 16 1962

Declaration of Vested Groundwater Rights  
(Under Chapter 237, Montana Session Laws, 1961)

1. ISABELLE TRUCHOT of RURAL ROUTE CHOTEAU  
(Name of Appropriator) (Address) (Town)  
County of Teton State of Montana  
have appropriated groundwater according to the Montana laws in effect prior to January 1, 1962, as follows:



NW 1/4 Sec. 23. T. 26N. R. 4W.

Indicate point of appropriation and place of use, if possible. Each small square represents 10 acres.

2. The beneficial use on which the claim is based Home use, garden, shelter belt & irrigation
3. Date or approximate date of earliest beneficial use; and how continuous the use has been 1906; practically daily  
use.
4. The amount of groundwater claimed (in miner's inches or gallons per minute) 3000 gals. per hour
5. If used for irrigation, give the acreage and description of the lands to which water has been applied and name of the owner thereof NW 1/4 of Sec. 23, Twp. 26N. Rge. 4W  
Isabelle Truchot
6. The means of withdrawing such water from the ground and the location of each well or other means of withdrawal artesian flow and by pumping
7. The date of commencement and completion of the construction of the well, wells, or other works for withdrawal of groundwater original well drilled in 1906 - well redrilled in 1948
8. The depth of water table 83 feet to top of table
9. So far as it may be available, the type, size and depth of each well or the general specifications of any other works for the withdrawal of groundwater the well is 6" casing capped with 90 1/2 feet of pipe with a two-inch ground level valve
10. The estimated amount of groundwater withdrawn each year unable to estimate
11. The log of formations encountered in the drilling of each well if available blue clay, 83 feet; 2 feet quicksand; 6 feet of gravel; bedrock at bottom
12. Such other information of a similar nature as may be useful in carrying out the policy of this act, including reference to book and page of any county record None

Doc. No. 282798  
Filed for record  
this 19 day of February  
A. D. 19 62, at 11:45  
o'clock A.M.

Signature of Owner Isabelle Truchot  
Date February 16, 1962

Three copies to be filed by the owner with the County Clerk and Recorder of the county in which the well is located.

Please answer all questions. If not applicable, so state, otherwise the form will be returned.

Original to the County Clerk and Recorder; duplicate to the State Engineer; Triplicate to the School of Mines and Quadruplicate for the Appropriator.

1512

282798

FILED

FEB 19 1962

At 11:45 o'clock AM  
Office of County Clerk  
Teton County, Montana

G. E. MONKMAN

County Clerk

Rae M. Donald

Deputy

Page 2



GV

File No. ....

DUPLICATE

T. 26 N. R. 4 W.County Teton

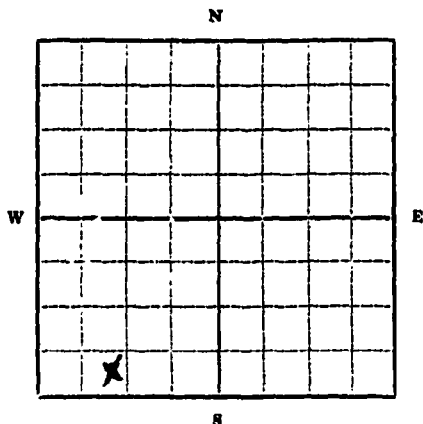
STATE OF MONTANA  
ADMINISTRATOR OF GROUNDWATER CODE  
OFFICE OF STATE ENGINEER

**Declaration of Vested Groundwater Rights**  
(Under Chapter 237, Montana Session Laws, 1961)

RECEIVED  
JUN 21 1962

STATE ENGINEER

1. Henry W. Smith, of Box 395, Shoshone  
(Name of Appropriator) (Address) (Town)  
County of Teton State of Montana  
have appropriated groundwater according to the Montana laws in effect prior to January 1, 1962, as follows:



SEE 1/4 SEC. 25, T. 26 N. R. 4 W.

Indicate point of appropriation and place of use, if possible. Each small square represents 10 acres.

2. The beneficial use on which the claim is based livestock, domestic, and some pasture irrigation
3. Date or approximate date of earliest beneficial use; and how continuous the use has been Date of original use not known, but has been continuous since.
4. The amount of groundwater claimed (in miner's inches or gallons per minute) Four (4) miners inches per minute.
5. If used for irrigation, give the acreage and description of the lands to which water has been applied and name of the owner thereof approximately 25 acres in SW 1/4, Sec. 25, Twp. 26 North, Rce. 4 West.
6. The means of withdrawing such water from the ground and the location of each well or other means of withdrawal Free flow, and pump.
7. The date of commencement and completion of the construction of the well, wells, or other works for withdrawal of groundwater not available.
8. The depth of water table 90 feet.
9. So far as it may be available, the type, size and depth of each well or the general specifications of any other works for the withdrawal of groundwater 4" steel casing.
10. The estimated amount of groundwater withdrawn each year not available.
11. The log of formations encountered in the drilling of each well if available not available.
12. Such other information of a similar nature as may be useful in carrying out the policy of this act, including reference to book and page of any county record.

Doc. No. 283844  
Filed for record  
this 20 day of April  
A. D. 1962, at Helena  
O'clock A. M.

Signature of Owner

Date APR 21 1962

Three copies to be filed by the owner with the County Clerk and Recorder of the county in which the well is located.

Please answer all questions. If not applicable, so state, otherwise the form will be returned.

Original to the County Clerk and Recorder; duplicate to the State Engineer; Triplicate to the School of Mines and Quadruplicate for the Appropriator.

283844

FILED

APR 20 1962

At 11:00 o'clock A.M.

Office of County Clerk  
Teton County, Montana

*RE [Signature]*  
County Clerk

Page 200 of Deputy

File No.

DUPLICATE

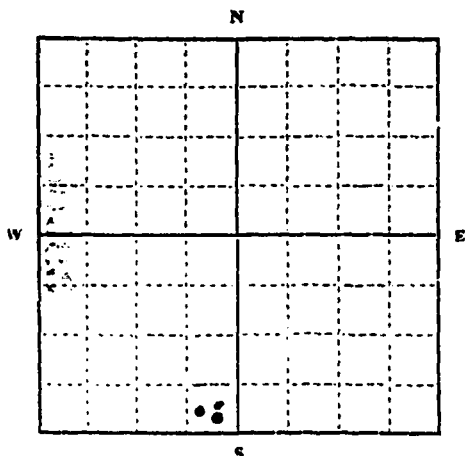
STATE OF MONTANA  
ADMINISTRATOR OF GROUNDWATER CODE  
OFFICE OF STATE ENGINEER

26 No. R L W.  
Teton  
County

RECEIVED  
DEC 16 1963

Declaration of Vested Groundwater Rights  
(Under Chapter 237, Montana Session Laws, 1961)

1. Raymond W. Weist, of Box 462 Choteau  
(Name of Appropriator) (Address) (Town)  
County of Teton State of Montana  
have appropriated groundwater according to the Montana laws in effect prior to January 1, 1962, as follows:



SE 1/4 SW Sec. 26 T. 26N. 4W

Indicate point of appropriation and place of use, if possible. Each small square represents 10 acres.

2. The beneficial use on which the claim is based Household lawn, garden, and stock water.
3. Date or approximate date of earliest beneficial use; and how continuous the use has been 2 before 1906, 1--1947  
Flowing wells
4. The amount of groundwater claimed (in miner's inches or gallons per minute) 100 gals a minute.
5. If used for irrigation, give the acreage and description of the lands to which water has been applied and name of the owner thereof  
None
6. The means of withdrawing such water from the ground and the location of each well or other means of withdrawal  
2 Hand pumps and flow  
1 Household centrifugal 1" and flow.
7. The date of commencement and completion of the construction of the well, wells, or other works for withdrawal of groundwater 2 wells there when H. Henry Weist settled the homestead 1906  
1 well drilled in 1947: (about Sept 14 & 15)
8. The depth of water table 82'
9. So far as it may be available, the type, size and depth of each well or the general specifications of any other works for the withdrawal of groundwater 2" Flowing 67' 2- Hand Pump and flow  
1 well has 6" casing  
2 wells each with 2" pipe to Artesian vein  
(1 flows into reservoir)
10. The estimated amount of groundwater withdrawn each year Continuous flow from a 2" pipe 900,000 gallons
11. The log of formations encountered in the drilling of each well if available Sand and gravel
12. Such other information of a similar nature as may be useful in carrying out the policy of this act, including reference to book and page of any county record.

Doc. No. 290362  
Filed for record  
this 11 day of December  
A. D. 1963, at 2:00  
o'clock P.M.

Signature of Owner

Raymond W. Weist  
Date 12-10-1963

Three copies to be filed by the owner with the County Clerk and Recorder of the county in which the well is located.

Please answer all questions. If not applicable, so state, otherwise the form will be returned.

Original to the County Clerk and Recorder; Duplicate to the State Engineer; Triplicate to the Montana Bureau of Mines and Geology, and Quadruplicate for the Appropriator.

9496

290362

2  
G. E. MONKMAN  
Rae McDonald  
201