

238273

STATE OF MONTANA,
County of Toole, ss.

I hereby certify that the within instru-
ment was filed for record in this office on

Dec 27 1963 at 9:00

o'clock A.M., and record in Book 52

of Misc on Page

Records of Toole County, Montana.

Jeannette E. McDonald
JEANNETTE E. McDONALD, Co. Recorder

By Jo Fee Deputy.

T 31 R 2 W

WELL NO. 1

County TOOLE

STATE OF MONTANA
ADMINISTRATOR OF GROUNDWATER CODE
OFFICE OF STATE ENGINEER

JAN 16 1954

Notice of Completion of Groundwater Appropriation by Means of Well

(Under Chapter 237, Montana Session Laws, 1961)

Owner City of Shelby Address Box 743
Shelby, Montana

Driller **M. M. Ulrich** Address **Unknown**

Date of Notice of Appropriation of Groundwater.....

Date well started May 29, 1940 Date Completed June 6, 1940

Type of well Drilled Equipment Used Drilling rig
(dug, driven, bored or
drilled) (Churn, drill, rotary or
other)

Water Use: Domestic ☐ Municipal ☒ Other ☐ Irrigation ☐
Industrial ☐ Drainage ☐ Stock ☐

Indicate on the diagram the character and thickness of the different strata met with in drilling, such as soil, clay, shale, gravel, rock or sand, etc. Show depth at which water is encountered, thickness and character of water-bearing strata and height to which water rises in the well.

Size of Drilled Hole	Size and Weight of Casing	From (Feet)	To (Feet)	PERFORATIONS		
				Kind Size	From (Feet)	To (Feet)
	15 1/2" I.D.	4' above surface	26'	Johnson Screen	26'	36'

Static Water Level for non-flowing Well.....17' 9".....feet.

Shut-in Pressure for Flowing Well..... **Not known**.....

Pumping Water Level.....**36**.....feet at.....**300**.....gal. per minute.

Discharge in gal. per min. of flowing well.....**Not known**.....

How Tested.....**Not known**.....Length of Test.....**Not known**.....

Remarks: (Gravel packing, cementing, packers, type of shutoff, location of place of use of groundwater if not at well, and any other similar pertinent information, including number of acres irrigated, if used for irrigation).....

Not Known
Driller's License Number

M. M. Ulrich
Driller's Signature

This form to be prepared by driller, and three copies to be filed by the owner with the County Clerk and Recorder in the county in which the well is located.

Please answer all questions. If not applicable, so state, otherwise the form will be returned.

Original to the County Clerk and Recorder; duplicate to the State Engineer; Triplicate to the Montana Bureau of Mines and Geology and Quadruplicate for the Appropriator.

36582

238272

STATE OF MONTANA,
County of Toole, ss.

I hereby certify that the within instru-
ment was filed for record in this office on

Dec 27 1956 at 9:00

o'clock P.M., and recorded in Book 57

of Truse on Page

Records of Toole County, Montana.

Jeannette E. McDonald
JEANNETTE E. McDONALD, Co. Recorder

By not ee Deputy.

File No.

WELL NO. 4

T 31 R 2

DUPLICATE

County TooleSTATE OF MONTANA
ADMINISTRATOR OF GROUNDWATER CODE
OFFICE OF STATE ENGINEER JAN 16 1964

Top of Ground

(Elev. above sea level 3094)**Notice of Completion of Groundwater
Appropriation by Means of Well**

(Under Chapter 237, Montana Session Laws, 1961)

Box 743

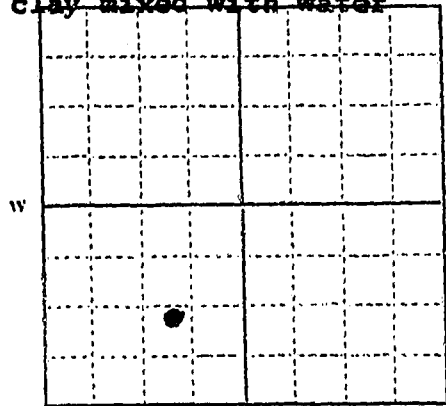
Owner City of Shelby Address Shelby, MontanaDriller J. M. Ulrich Address Not known

Date of Notice of Appropriation of Groundwater

Date well started 10/3/46 Date Completed 10/12/46Type of well Drilled Equipment Used spudder
(dug, driven, bored or (Churn, drill, rotary or
drilled) other)to 8' clay
to 10' clay & sand
to 15' clay, sand & seepage Water Use: Domestic ☐ Municipal ☒ Other ☐ Irrigation ☐
Industrial ☐ Drainage ☐ Stock ☐

Indicate on the diagram the character and thickness of the different strata met with in drilling, such as soil, clay, shale, gravel, rock or sand, etc. Show depth at which water is encountered, thickness and character of water-bearing strata and height to which water rises in the well.

to 20' gravel and water

to 25' coarse sand & fine
gravel & waterto 30' coarse sand & gravel
clay mixed with water

..... 1/4 Sec. 21 T. 31 R. 2

Indicate location of well and
place of use, if possible. Each
small square represents 10 acres.to 50' shale
Show exact depth of bottom.

Size of Drilled Hole	Size and Weight of Casing	From (Feet)	To (Feet)	PERFORATIONS		
				Kind Size	From (Feet)	To (Feet)
	15 1/2" ID	0	33'	5/8x3/8	15'	30'
	12 1/2" ID	31'	49' 6"			

Static Water Level for non-flowing Well 19' 6" feet.Shut-in Pressure for Flowing Well Not knownPumping Water Level 29' feet at 300 gal. per minute.Discharge in gal. per min. of flowing well Not knownHow Tested Not known Length of Test Not knownRemarks: (Gravel packing, cementing, packers, type of shutoff, loca-
tion of place of use of groundwater if not at well, and any
other similar pertinent information, including number of
acres irrigated, if used for irrigation)Not known
Driller's License NumberJ. M. Ulrich
Driller's Signature

This form to be prepared by driller, and three copies to be filed by the owner with the County Clerk and Recorder in the county in which the well is located.

Please answer all questions. If not applicable, so state, otherwise the form will be returned.

Original to the County Clerk and Recorder; duplicate to the State Engineer; Triplicate to the Montana Bureau of Mines and Geology and Quadruplicate for the Appropriator.

36586

238276

STATE OF MONTANA,
County of Toole.

I hereby certify that the within Instru-
ment was filed for record in this office on

Dec 27 1923 at

O'clock M., and recorded in Book 52

of Misc on Page

Records of Toole County, Montana.

JEANNETTE E. McDONALD, Co. Recorder

By nee Deputy.

File No.

WELL NO. 3

T. 31 R. 2 W. 2

DUPLICATE

County Toole

STATE OF MONTANA
ADMINISTRATOR OF GROUNDWATER CODE
OFFICE OF STATE ENGINEER

JAN 16 1964

**Notice of Completion of Groundwater
Appropriation by Means of Well**

(Under Chapter 237, Montana Session Laws, 1961)

Top of Ground
(Elev. above sea level..... 3024.)

to 7' top soil

water at 10'
to sand & gravel 22
to 23 sand & clay muck
some gravel
to 27 gravel & sand

to 30' sand & little fine gravel

to 34' sand & gravel

to 48' shale

1/4 Sec. 21 T. 31 R. 2
Indicate location of well and
place of use, if possible. Each
small square represents 10 acres.

Show exact depth of bottom.

Owner City of Shelby Address Box 743
Shelby, Montana

Driller J. M. Ulrich Address Unknown

Date of Notice of Appropriation of Groundwater Unknown

Date well started 6/27/39 Date Completed 7/7/39

Type of well Drilled Equipment Used Spudder
(dug, driven, bored or (Churn, drill, rotary or
drilled) other)Water Use: Domestic ☐ Municipal ☒ Other ☐ Irrigation ☐
Industrial ☐ Drainage ☐ Stock ☐Indicate on the diagram the character and thickness of the different
strata met with in drilling, such as soil, clay, shale, gravel, rock or sand, etc.
Show depth at which water is encountered, thickness and character of water-
bearing strata and height to which water rises in the well.

Size of Drilled Hole	Size and Weight of Casing	From (Feet)	To (Feet)	PERFORATIONS		
				Kind Size	From (Feet)	To (Feet)
	2 15 1/2" 90 lb steel casing	0	24	screen	24'	34'

Static Water Level for non-flowing Well Not known feet.

Shut-in Pressure for Flowing Well Not known

Pumping Water Level Not known feet at Not known gal. per minute.

Discharge in gal. per min. of flowing well Not known

How Tested Not known Length of Test Not known

Remarks: (Gravel packing, cementing, packers, type of shutoff, loca-
tion of place of use of groundwater if not at well, and any
other similar pertinent information, including number of
acres irrigated, if used for irrigation)Not known
Driller's License NumberJ. M. Ulrich
Driller's SignatureThis form to be prepared by driller, and three copies to be filed by the owner with the County Clerk and Recorder
in the county in which the well is located.

Please answer all questions. If not applicable, so state, otherwise the form will be returned.

Original to the County Clerk and Recorder; duplicate to the State Engineer; Triplicate to the Montana Bureau of
Mines and Geology and Quadruplicate for the Appropriator.

36587

238277

STATE OF MONTANA, } ss.
County of Toole.

I hereby certify that the within instru-
ment was filed for record in this office on

Mar 27 1963, at

o'clock 11, and recorded in Book 57

of Mass on Page

Records of Toole County, Montana.

Jeannette E. McDonald
JEANNETTE E. McDONALD, Co. Rec.

By Not Deputy

G

Approved Stock Form—State Publishing Co., Helena, Montana—39089

File No.

T. 31 N. R. 2 West

DUPLICATE

County Toole

STATE OF MONTANA
ADMINISTRATOR OF GROUNDWATER CODE
OFFICE OF STATE ENGINEER

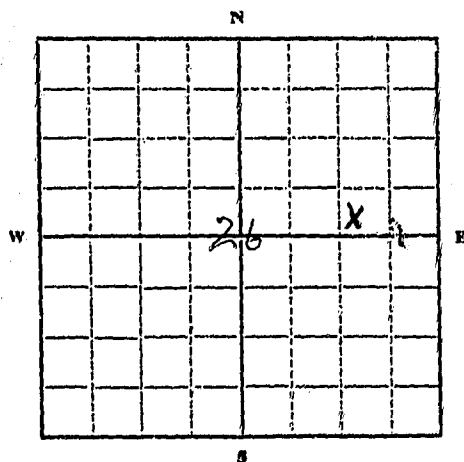
RECEIVED
JAN 16 1964

Declaration of Vested Groundwater Rights

(Under Chapter 237, Montana Session Laws, 1961)

STATE ENGINEER

1. Melvin Underdal, of Shelby, Montana
(Name of Appropriator) (Address) (Town)
County of Toole State of Montana
have appropriated groundwater according to the Montana laws in effect prior to January 1, 1962, as follows:

SE $\frac{1}{4}$ NE $\frac{1}{4}$ Sec. 26 T. 31 N. R. 2 W

Indicate point of appropriation
and place of use, if possible.
Each small square represents 10
acres.

2. The beneficial use on which the claim is based Feedlot and livestock watering
3. Date or approximate date of earliest beneficial use; and how continuous the use has been February 1956
4. The amount of groundwater claimed (in miner's inches or gallons per minute) 35 gallons per minute
5. If used for irrigation, give the acreage and description of the lands to which water has been applied and name of the owner thereof
Not used
6. The means of withdrawing such water from the ground and the location of each well or other means of withdrawal
Flowing well - SE $\frac{1}{4}$ NE $\frac{1}{4}$ Sec. 26, Range 2 W, Township 26 North, Toole County.
7. The date of commencement and completion of the construction of the well, wells, or other works for withdrawal of groundwater February, 1956
8. The depth of water table 168 feet.
9. So far as it may be available, the type, size and depth of each well or the general specifications of any other works for the withdrawal of groundwater Drilled well, 168 feet, 5 1/2" casing
10. The estimated amount of groundwater withdrawn each year 35
35 X 262 X 262 gallons per minute
11. The log of formations encountered in the drilling of each well if available No log kept
12. Such other information of a similar nature as may be useful in carrying out the policy of this act, including reference to book and page of any county record None.

Signature of Owner Melvin UnderdalDate December 10, 1963

Three copies to be filed by the owner with the County Clerk and Recorder of the county in which the well is located.

Please answer all questions. If not applicable, so state, otherwise the form will be returned.

Original to the County Clerk and Recorder; duplicate to the State Engineer; Triplicate to the Montana Bureau of Mines and Geology, and Quadruplicate for the Appropriator.

36749

238490

STATE OF MONTANA,
County of Toole.

I hereby certify that the within instru-
ment was filed for record in this office on
Dec 31 1956 at 2:00
o'clock P.M., and recorded in Book 58
of Misc. on Page
Records of Toole County, Montana.

JEANNETTE E. McDONALD, Co. Recorder

By _____ Deputy.

File No.

T. 31 N R. 2 W

DUPLICATE

County Toole

STATE OF MONTANA
ADMINISTRATOR OF GROUNDWATER CODE
OFFICE OF STATE ENGINEER

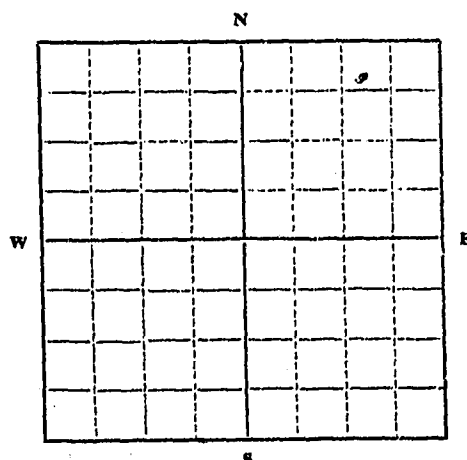
RECEIVED
JAN 16 1964

Declaration of Vested Groundwater Rights

(Under Chapter 237, Montana Session Laws, 1961)

STATE ENGINEER

1. Kathleen C. Hurley, of Shelby
(Name of Appropriator) (Address) (Town)
County of Toole State of MONTANA
have appropriated groundwater according to the Montana laws in effect prior to January 1, 1962, as follows:



NW 1/4 NE 1/4
1/4 Sec. 31 T. 31 N R. 2 W

Indicate point of appropriation
and place of use, if possible.
Each small square represents 10
acres.

2. The beneficial use on which the claim is based Domestic
stock water
3. Date or approximate date of earliest beneficial use; and how continuous the use has been About 1958
contemplated use, only
no actual use up to this date
4. The amount of groundwater claimed (in miner's inches or gallons per minute) 25 XXX gals per min
5. If used for irrigation, give the acreage and description of the lands to which water has been applied and name of the owner thereof
will not be used for
irrigation
6. The means of withdrawing such water from the ground and the location of each well or other means of withdrawal cased to
total depth XXXXXXXXX with 8 inch
casing, located C NW 1/4 NE 1/4 of Sec 31
XXXX 1/4 North, 2 West. 2 inch pump.
7. The date of commencement and completion of the construction of the well, wells, or other works for withdrawal of groundwater Spring of 1958
8. The depth of water table XXXXXXX / 30 feet
9. So far as it may be available, the type, size and depth of each well or the general specifications of any other works for the withdrawal of groundwater see above. Total depth, 85 feet.
10. The estimated amount of groundwater withdrawn each year 13,140,000
XXXXXXX gals when
put in use
11. The log of formations encountered in the drilling of each well if available no log available
12. Such other information of a similar nature as may be useful in carrying out the policy of this act, including reference to book and page of any county record None

Signature of Owner

Kathleen C. Hurley

Date 30 December 1963

Three copies to be filed by the owner with the County Clerk and Recorder of the county in which the well is located.

Please answer all questions. If not applicable, so state, otherwise the form will be returned.

Original to the County Clerk and Recorder; duplicate to the State Engineer; Triplicate to the Montana Bureau of Mines and Geology, and Quadruplicate for the Appropriator.

36717

238449

STATE OF MONTANA, ss.
County of Toole.

I hereby certify that the within instru-
ment was filed for record in this office on

Dec 31 1963, at 9:00
o'clock A.M. and recorded in Book 58

of Misc on Page _____
Records of Toole County, Montana.

JEANNETTE E. McDONALD, Co. Recorder

By _____ Deputy.

Jan 2 00

File No.

T. 31 N. R. 2 W.

DUPLICATE

County TOOLE

STATE OF MONTANA
ADMINISTRATOR OF GROUNDWATER CODE
OFFICE OF STATE ENGINEER

Declaration of Vested Groundwater Rights

(Under Chapter 227, Montana Session Laws, 1961)

RECEIVED
JAN 16 1964

STATE ENGINEER

1. RALPH ROBERTSON, of Shelby
(Name of Appropriator) (Address) (Town)
County of Toole State of Montana
have appropriated groundwater according to the Montana laws in effect prior to January 1, 1962, as follows:

No. 1		N		No. 2	

W E

1/4 Sec. 29 T31N R.2W

Indicate point of appropriation
and place of use, if possible.
Each small square represents 10
acres.

- Springs
- The beneficial use on which the claim is based stock water
 - Date or approximate date of earliest beneficial use; and how continuous the use has been since earliest settlement times. Believed about 1890.
 - The amount of groundwater claimed (in miner's inches or gallons per minute) No. 1 1 gallon per minute;
No. 2 1/2 gallon per minute
 - If used for irrigation, give the acreage and description of the lands to which water has been applied and name of the owner thereof not applicable.
 - The means of withdrawing such water from the ground and the location of each well or other means of withdrawal natural springs. No. 1 has 18 inch culvert installed.
 - The date of commencement and completion of the construction of the well, wells, or other works for withdrawal of groundwater Culvert installed about 1930.
 - The depth of water table unknown.
 - So far as it may be available, the type, size and depth of each well or the general specifications of any other works for the withdrawal of groundwater See above.
 - The estimated amount of groundwater withdrawn each year No. 1 - 518,400 gallons.
No. 2 - 259,200 gallons.
 - The log of formations encountered in the drilling of each well if available none available.
 - Such other information of a similar nature as may be useful in carrying out the policy of this act, including reference to book and page of any county record none.

Signature of Owner

Ralph Robertson

Date 30 December 1963

Three copies to be filed by the owner with the County Clerk and Recorder of the county in which the well is located.

Please answer all questions. If not applicable, so state, otherwise the form will be returned.

Original to the County Clerk and Recorder; duplicate to the State Engineer; Triplicate to the Montana Bureau of Mines and Geology, and Quadruplicate for the Appropriator.

36715

238447

STATE OF MONTANA, ss.
County of Toole.

I hereby certify that the within instrument was filed for record in this office on Dec 31 1963 at 9:00 o'clock a. M., and recorded in Book 58 of map on Page Records of Toole County, Montana.

JEANNETTE E. McDONALD, Co. Recorder

By Jul 2 00 Deputy.

File No.

T. 31 N. R. 2 West

DUPLICATE

County Toole

STATE OF MONTANA
ADMINISTRATOR OF GROUNDWATER CODE
OFFICE OF STATE ENGINEER

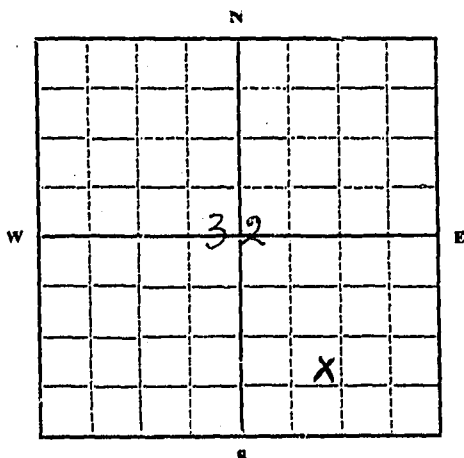
RECEIVED
JAN 16 1964

Declaration of Vested Groundwater Rights

(Under Chapter 237, Montana Session Laws, 1961)

STATE ENGINEER

1. Melvin Underdal, of Shelby, Montana
(Name of Appropriator) (Address) (Town)
County of Toole State of Montana
have appropriated groundwater according to the Montana laws in effect prior to January 1, 1962, as follows:

SW $\frac{1}{4}$ SE $\frac{1}{4}$ Sec 32, T31N R2W

Indicate point of appropriation
and place of use, if possible.
Each small square represents 10
acres.

2. The beneficial use on which the claim is based.....
watering livestock
3. Date or approximate date of earliest beneficial use; and how continuous the use has been..... 1938
4. The amount of groundwater claimed (in miner's inches or gallons per minute)..... 5 gallons per minute
5. If used for irrigation, give the acreage and description of the lands to which water has been applied and name of the owner thereof.....
Not applicable
6. The means of withdrawing such water from the ground and the location of each well or other means of withdrawal.....
Flowing spring, gravity flow in 2" pipe
SW $\frac{1}{4}$ SE $\frac{1}{4}$, Section 32, Township 31 North, Range 2 West Toole County.
7. The date of commencement and completion of the construction of the well, wells, or other works for withdrawal of groundwater..... Not known
8. The depth of water table..... 15 feet
9. So far as it may be available, the type, size and depth of each well or the general specifications of any other works for the withdrawal of groundwater..... 2" pipe
10. The estimated amount of groundwater withdrawn each year..... Five
5x25x250 gallons per minute
11. The log of formations encountered in the drilling of each well if available..... None
12. Such other information of a similar nature as may be useful in carrying out the policy of this act, including reference to book and page of any county record..... None

Signature of Owner Melvin UnderdalDate December 10, 1963

Three copies to be filed by the owner with the County Clerk and Recorder of the county in which the well is located.

Please answer all questions. If not applicable, so state, otherwise the form will be returned.

Original to the County Clerk and Recorder; duplicate to the State Engineer; Triplicate to the Montana Bureau of Mines and Geology, and Quadruplicate for the Appropriator.

36748

238489

STATE OF MONTANA,
County of Toole.

I hereby certify that the within instru-
ment was filed for record in this office on
Dec 31 1963 at 2:08
P.M., and recorded in Book 58
of _____ on Page _____
Records of Toole County, Montana.

JEANNETTE E. McDONALD, Co. Recorder

By _____ Deputy.
Fee \$2.00

GROUNDWATER INDEX

Page 1 of 1

County Toole Twp. 31N Rge. 1W

[illegible]

File No.

T 31 N R 1 W

DUPLICATE

County TOOLE

STATE OF MONTANA
ADMINISTRATOR OF GROUNDWATER CODE
OFFICE OF STATE ENGINEER

RECEIVED
JAN 16 1963

Declaration of Vested Groundwater Rights


(Under Chapter 237, Montana Session Laws, 1961)

STATE ENGINEER

VINCENT KACZMAREK and GARNETTA KACZMAREK,

1. **VINCENT KACZMAREK**, of **Shelby,**
(Name of Appropriator) (Address) (Town)

County of **Toole** State of **Montana**
have appropriated groundwater according to the Montana laws in effect prior to January 1, 1962, as follows:



NW 1/4 Sec. 35 T. 31 N. R. 1 W

Indicate point of appropriation and place of use, if possible. Each small square represents 10 acres.

SPRING

2. The beneficial use on which the claim is based **Stock watering & agricultural purposes.**

3. Date or approximate date of earliest beneficial use; and how continuous the use has been **1900 - continuous use.**

4. The amount of groundwater claimed (in miner's inches or gallons per minute) **1 gallon per minute**

5. If used for irrigation, give the acreage and description of the lands to which water has been applied and name of the owner thereof **Not applicable.**

6. The means of withdrawing such water from the ground and the location of each well or other means of withdrawal **Natural flow - NW 1/4 NE 1/4 of Section 35, Township 31 North, Range 1 West.**

7. The date of commencement and completion of the construction of the well, wells, or other works for withdrawal of groundwater **Not applicable.**

8. The depth of water table **Unknown.**

9. So far as it may be available, the type, size and depth of each well or the general specifications of any other works for the withdrawal of groundwater **Natural flow.**

10. The estimated amount of groundwater withdrawn each year **432,000 gallons per year.**

11. The log of formations encountered in the drilling of each well if available **None**

12. Such other information of a similar nature as may be useful in carrying out the policy of this act, including reference to book and page of any county record **None**

Signature of Owner *Garnetta Kaczmarek*

Date **December 30, 1962**

Three copies to be filed by the owner with the County Clerk and Recorder of the county in which the well is located.

Please answer all questions. If not applicable, so state, otherwise the form will be returned.

Original to the County Clerk and Recorder; Duplicate to the State Engineer; Triplicate to the Montana Bureau of Mines and Geology, and Quadruplicate for the Appropriator.

36769

238510

STATE OF MONTANA, ss.
County of Toole.

I hereby certify that the within instrument was filed for record in this office on

Dec 31 1963, at 3:05

o'clock P.M., and recorded in Book 58

of Miss on Page

Records of Toole County, Montana.

Jeanette E. McDonald
JEANNETTE E. McDONALD, Co. Recorder

By _____ Deputy.

GROUNDWATER INDEX

Page 1 of 1

County Toole Twp. 31 N Rge. 1 E

[illegible]

File No.

T 31 N. R 1 East

DUPLICATE

County Toole

STATE OF MONTANA
ADMINISTRATOR OF GROUNDWATER CODE
OFFICE OF STATE ENGINEER

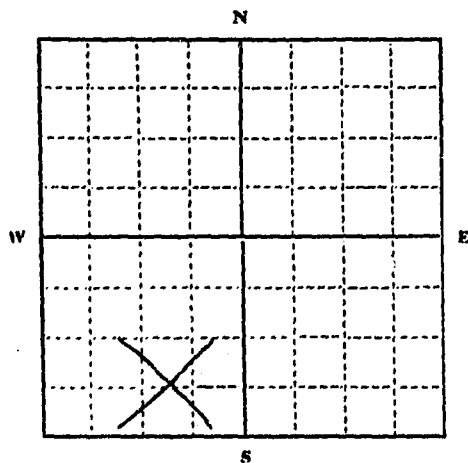
RECEIVED
JAN 16 1964

Declaration of Vested Groundwater Rights

(Under Chapter 237, Montana Session Laws, 1961)

STATE ENGINEER

1. Joseph Ostrem, of Shelby,
(Name of Appropriator) (Address) (Town)
County of Toole State of Montana
have appropriated groundwater according to the Montana laws in effect prior to January 1, 1962, as follows:



SE 1/4 SW 1/4 Sec. 7, T. 31 N. R. 1 E.

Indicate point of appropriation and place of use, if possible. Each small square represents 10 acres.

2. The beneficial use on which the claim is based.....
Stockwatering
3. Date or approximate date of earliest beneficial use; and how continuous the use has been.....
1935, continuous
4. The amount of groundwater claimed (in miner's inches or gallons per minute).....
2 1/2 gallons per minute
5. If used for irrigation, give the acreage and description of the lands to which water has been applied and name of the owner thereof.....
Not applicable.
6. The means of withdrawing such water from the ground and the location of each well or other means of withdrawal.....
Flowing spring, in SE 1/4 SW 1/4 of Section 7, Township 31 North, Range 1 East, Toole County
7. The date of commencement and completion of the construction of the well, wells, or other works for withdrawal of groundwater.....
Not applicable.
8. The depth of water table.....
Unknown.
9. So far as it may be available, the type, size and depth of each well or the general specifications of any other works for the withdrawal of groundwater.....
Not applicable.
10. The estimated amount of groundwater withdrawn each year.....
1,000,000 gallons per year.
11. The log of formations encountered in the drilling of each well if available.....
Not applicable.
12. Such other information of a similar nature as may be useful in carrying out the policy of this act, including reference to book and page of any county record.....
None.

Signature of Owner.....

Date.....

December 30, 1963

Three copies to be filed by the owner with the County Clerk and Recorder of the county in which the well is located.

Please answer all questions. If not applicable, so state, otherwise the form will be returned.

Original to the County Clerk and Recorder; Duplicate to the State Engineer; Triplicate to the Montana Bureau of Mines and Geology, and Quadruplicate for the Appropriator.

36758

238499

STATE OF MONTANA, ss.
County of Toole.

I hereby certify that the within instrument was filed for record in this office on Dec 31 1963, at 2:00 o'clock P.M., and recorded in Book 58 of misc on Page _____ Records of Toole County, Montana.

JEANNETTE E. McDONALD, Co. Recorder

By _____ Deputy.

J M 200

File No.

Twp. 31 R. 1 East

DUPLICATE

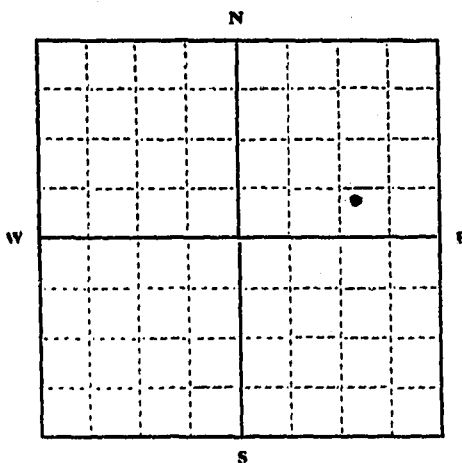
County Toole

STATE OF MONTANA
ADMINISTRATOR OF GROUNDWATER CODE
OFFICE OF STATE ENGINEER

RECEIVED
JAN 16 1964

Declaration of Vested Groundwater Rights
(Under Chapter 237, Montana Session Laws, 1961)

1. Vivian S. Hall, of Box 547, Shelby
(Name of Appropriator) (Address) (Town)
County of Toole State of Montana
have appropriated groundwater according to the Montana laws in effect prior to January 1, 1962, as follows:



NE 1/4 Sec. 10 T. 31 R. 1E
Indicate point of appropriation and place of use, if possible. Each small square represents 10 acres.

2. The beneficial use on which the claim is based was used for the watering of livestock
3. Date or approximate date of earliest beneficial use; and how continuous the use has been Unknown; has not been used since about 1940
4. The amount of groundwater claimed (in miner's inches or gallons per minute) Unknown
5. If used for irrigation, give the acreage and description of the lands to which water has been applied and name of the owner thereof
6. The means of withdrawing such water from the ground and the location of each well or other means of withdrawal pump
7. The date of commencement and completion of the construction of the well, wells, or other works for withdrawal of groundwater Unknown
8. The depth of water table 12 feet
9. So far as it may be available, the type, size and depth of each well or the general specifications of any other works for the withdrawal of groundwater 20 feet deep -- 8' x 8'
10. The estimated amount of groundwater withdrawn each year
11. The log of formations encountered in the drilling of each well if available
12. Such other information of a similar nature as may be useful in carrying out the policy of this act, including reference to book and page of any county record This well was formerly used for the watering of livestock but is not being used and has not been since about 1940.

Signature of Owner

Vivian S. Hall

Date December 27, 1963

Three copies to be filed by the owner with the County Clerk and Recorder of the county in which the well is located.

Please answer all questions. If not applicable, so state, otherwise the form will be returned.

Original to the County Clerk and Recorder; Duplicate to the State Engineer; Triplicate to the Montana Bureau of Mines and Geology, and Quadruplicate for the Appropriator.

36788

238529

STATE OF MONTANA
County of Park

I hereby certify that the within instru-
ment was filed for record in this office on

Dec 31 1963 at 3:25
o'clock P.M. and recorded in Book 58

of Final on Page
Records of Park County, Montana.

Janette E. McDonald
JANETTE E. McDONALD, Co. Recorder

By Jan 2 00 Deputy

File No.

T 31 N. R 1 East

DUPLICATE

County Toole

STATE OF MONTANA
ADMINISTRATOR OF GROUNDWATER CODE
OFFICE OF STATE ENGINEER

RECEIVED
JAN 16 1964

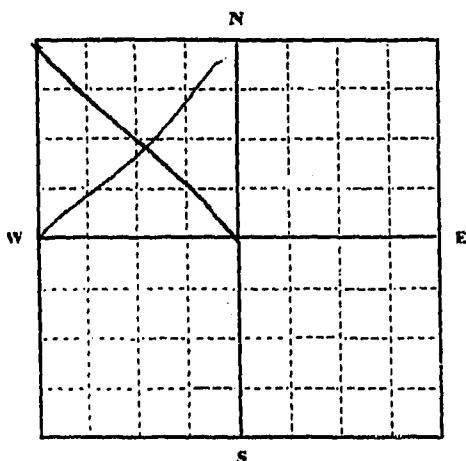
Declaration of Vested Groundwater Rights

(Under Chapter 237, Montana Session Laws, 1961)

STATE ENGINEER

1. Joseph Ostrem, of Shelby,
(Name of Appropriator) (Address) (Town)

County of Toole State of Montana
have appropriated groundwater according to the Montana laws in effect prior to January 1, 1962, as follows:



NW 1/4 Sec. 30 T. 31 N. R. 1 E.

Indicate point of appropriation and place of use, if possible. Each small square represents 10 acres.

2. The beneficial use on which the claim is based.....
Stockwatering
3. Date or approximate date of earliest beneficial use; and how continuous the use has been.....1923, continuous
4. The amount of groundwater claimed (in miner's inches or gallons per minute) 2 X gallons per minute
5. If used for irrigation, give the acreage and description of the lands to which water has been applied and name of the owner thereof.....
Not applicable
6. The means of withdrawing such water from the ground and the location of each well or other means of withdrawal.....Flowing spring, in NW 1/4 Section 30, Township 31 North, Range 1 East, Toole County.
7. The date of commencement and completion of the construction of the well, wells, or other works for withdrawal of groundwater.....Not applicable
8. The depth of water table.....Unknown
9. So far as it may be available, the type, size and depth of each well or the general specifications of any other works for the withdrawal of groundwater.....Flowing spring
10. The estimated amount of groundwater withdrawn each year.....~~1,000,000~~ gallons, 1,000,000 per year.
11. The log of formations encountered in the drilling of each well if available.....
Not applicable.
12. Such other information of a similar nature as may be useful in carrying out the policy of this act, including reference to book and page of any county record.....
None.

Signature of Owner.....

Date December 30th, 1963

Three copies to be filed by the owner with the County Clerk and Recorder of the county in which the well is located.

Please answer all questions. If not applicable, so state, otherwise the form will be returned.

Original to the County Clerk and Recorder; Duplicate to the State Engineer; Triplicate to the Montana Bureau of Mines and Geology, and Quadruplicate for the Appropriator.

36757

238498

STATE OF MONTANA
County of Toole.

I hereby certify that the within instrument was filed for record in this office on Dec 31 1967 at 2:00 o'clock P.M., and recorded in Book 58 of none on Page Records of Toole County, Montana.

JEANNETTE E. McDONALD, Co. Recorder

By Jan 2 00 Deputy.

File No.

T 31N R 1E

DUPLICATE

County Toole

STATE OF MONTANA
ADMINISTRATOR OF GROUNDWATER CODE
OFFICE OF STATE ENGINEER

Declaration of Vested Groundwater Rights

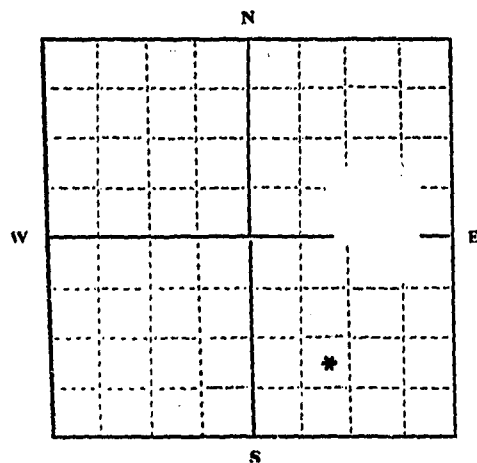
(Under Chapter 237, Montana Session Laws, 1961)

RECEIVED
JAN 16 1964

STATE ENGINEER

1. CLARENCE M. ROBERTSON, of 149 11th Ave. North Shelby
(Name of Appropriator) (Address) (Town)

County of Toole State of Montana
have appropriated groundwater according to the Montana laws in effect prior to January 1, 1962, as follows:



1/4 Sec. 32 T31N R. 1E

Indicate point of appropriation
and place of use, if possible. Each
small square represents 10 acres.

Spring

2. The beneficial use on which the claim is based stock water
3. Date or approximate date of earliest beneficial use; and how continuous the use has been since earliest settlement times, 1910 at least. continuous.
4. The amount of groundwater claimed (in miner's inches or gallons per minute) one gallon per minute.
5. If used for irrigation, give the acreage and description of the lands to which water has been applied and name of the owner thereof Not applicable.
6. The means of withdrawing such water from the ground and the location of each well or other means of withdrawal Spring dug out and water runs to reservoir and overflow down coulee. NE 1/4 SW 1/4 of Section 32-T31N-1E
7. The date of commencement and completion of the construction of the well, wells, or other works for withdrawal of groundwater not applicable.
8. The depth of water table unknown.
9. So far as it may be available, the type, size and depth of each well or the general specifications of any other works for the withdrawal of groundwater not applicable.
10. The estimated amount of groundwater withdrawn each year 360,000 gallons.
11. The log of formations encountered in the drilling of each well if available none available.
12. Such other information of a similar nature as may be useful in carrying out the policy of this act, including reference to book and page of any county record none.

Signature of Owner

Clarence M. Robertson

Date 31 December 1963

Three copies to be filed by the owner with the County Clerk and Recorder of the county in which the well is located.

Please answer all questions. If not applicable, so state, otherwise the form will be returned.

Original to the County Clerk and Recorder; Duplicate to the State Engineer; Triplicate to the Montana Bureau of Mines and Geology, and Quadruplicate for the Appropriator.

36745

238486

STATE OF MONTANA, ss.
County of Toole.

I hereby certify that the within instru-
ment was filed for record in this office on
Dec 31 1963, at 1:50
o'clock P.M., and recorded in Book 58
of _____ on Page _____

Records of Toole County, Montana.

Jeannette E. McDonald
JEANNETTE E. McDONALD, Co. Recorder

By _____
Deputy.

GROUNDWATER INDEX

Page 1 of 1

County Toole

Twp. 31 N

Rge. 2 E

[illegible]

File No.

DUPLICATE

T

31 W R 2E

County

Toole

STATE OF MONTANA
ADMINISTRATOR OF GROUNDWATER CODE
OFFICE OF STATE ENGINEER

RECEIVED
DEC 23 1963

Notice of Completion of Groundwater Appropriation
Without Well

STATE ENGINEER

(Under Chapter 237 Montana Session Laws, 1961)

SW 4 - Sec 15 - T 31 - R 2E

W 1/2 Sec 10 T 31 R 2E

Indicate point of appropriation
and place of use, if possible.

Date of Appropriation of Groundwater

1920 to 1960

Owner

Harry J. Benjamin

Address

Devon, Montana

Contractor (if any)

none

Address of Contractor

Date Started

1-1920
2-1960
4-1958

Date Completed

same

Describe means of obtaining groundwater without a well "as by
sub-irrigation and other natural processes". Include depth to
water when applicable.

Reservoirs no. 1, 2,
3, 4, are filled by run-off from
surrounding higher ground.
Place of use is within the
immediate quarter section.

Quantity of water developed and used with explanation of method
used to measure or estimate such amount. If use is intermittent

estimate approximate lengths of periods of use

	1	2	3	4
capacity in acre feet	9.5	9.2	10.3	12.5
Months used for irrigation	6	6	6	6
Months used for stock	12	12	6	6

Signature of Owner

Harry J. Benjamin

Date

12-20-63

This form to be prepared by contractor (if any), otherwise by the owner.

Three copies of this notice are to be filed with the County Clerk and Recorder of the county in which the
works are located.

Please answer all questions. If not applicable, so state, otherwise the form will be returned.

Original to the County Clerk and Recorder; duplicate to the State Engineer; Triplicate to the Montana
Bureau of Mines and Geology and Quadruplicate for the Appropriator.

from surface water reservoirs.

238167

December 20, 1963

February 26, 1964

Mr. Harry J. Benjamin, Devon, Montana

238167

RECEIVED
DEC 23 1963
STATE ENGINEER

STATE OF MONTANA
County of Toole.

I hereby certify that the within instru-
ment was filed for record in this office on

Dec 20 1963 at 10:00

o'clock P.M., and recorded in Book 57

of Page 452

Records of Toole County, Montana

Jeannette E. McDonald
JEANNETTE E. McDONALD, Co. Recorder

By 700 Deputy.

from surface water reservoirs.

File No.

DUPLICATE

T. 31 N R. 2 E

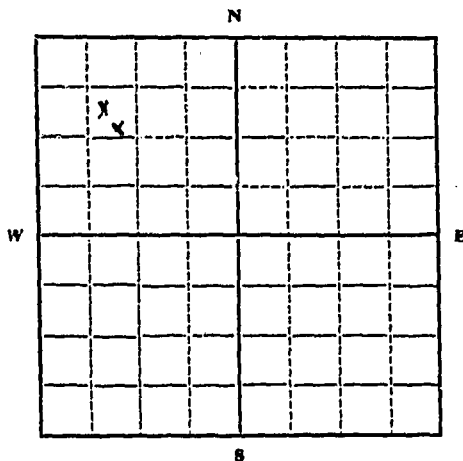
County. Toole

STATE OF MONTANA
ADMINISTRATOR OF GROUNDWATER CODE
OFFICE OF STATE ENGINEER

RECEIVED
NOV 7 1963

Declaration of Vested Groundwater Rights
(Under Chapter 237, Montana Session Laws, 1961)

1. Mrs. C. E. Benjamin, of Box 843 Shelby, Montana
(Name of Appropriator) (Address) (Town)
County of Toole State of Montana
have appropriated groundwater according to the Montana laws in effect prior to January 1, 1962, as follows:



NW 1/4 Sec. 23 T31N R2E

Indicate point of appropriation
and place of use, if possible.
Each small square represents 70
acres.

2. The beneficial use on which the claim is based. Stock Water
House Water Irrigation

3. Date or approximate date of earliest beneficial use; and how con-
tinuous the use has been. 1946 Continually

4. The amount of groundwater claimed (in miner's inches or gallons
per minute). 200 gal. per min.

5. If used for irrigation, give the acreage and description of the lands
to which water has been applied and name of the owner thereof
House - lawn - garden

6. The means of withdrawing such water from the ground and the
location of each well or other means of withdrawal.
Electric Pump - Hand Pump

7. The date of commencement and completion of the construction of the well, wells, or other works for with-
drawal of groundwater. fall 1946

8. The depth of water table. 45 ft to 60 ft.

9. So far as it may be available, the type, size and depth of each well or the general specifications of any other
works for the withdrawal of groundwater.

1st Well 8 inch casing 60 ft deep. Electric pressure pump.
2nd Well 4 inch casing 55 ft deep. Electric & hand pump.
Both wells used for Stock - house - irrigation etc.

10. The estimated amount of groundwater withdrawn each year. 120,000 gal. per year

11. The log of formations encountered in the drilling of each well if available.

Over 30 ft. gravel & clay 10 ft. Sand 20 ft.

12. Such other information of a similar nature as may be useful in carrying out the policy of this act, including
reference to book and page of any county record.

Signature of Owner

Date. 10/20/63

Three copies to be filed by the owner with the County Clerk and Recorder of the county in which the well is
located.

Please answer all questions. If not applicable, so state, otherwise the form will be returned.

Original to the County Clerk and Recorder; duplicate to the State Engineer; Triplicate to the Montana Bureau
of Mines and Geology, and Quadruplicate for the Appropriator.

6864.

237597

RECEIVED
TOOL COUNTY

REGISTERED ENGINEER

STATE OF MONTANA,
County of Toole.

I hereby certify that the within instru-
ment was filed for record in this office on

Nov. 5 1963 at 11:45

o'clock A. M., and recorded in Book 57

of Index on Page 212

Records of Toole County, Montana

Jeannette E. McDonald
JEANNETTE E. McDONALD, Co. Recorder

By 20 Deputy.

GROUNDWATER INDEX

Page 1 of 1

County Toole Twp. 30 N Rge. 1 E

[illegible]

File No.

T. 30N R. 1E

DUPLICATE

County Toole

STATE OF MONTANA
ADMINISTRATOR OF GROUNDWATER CODE
OFFICE OF STATE ENGINEER

RECEIVED
JAN 16 1964

Declaration of Vested Groundwater Rights

(Under Chapter 237, Montana Session Laws, 1961)

STATE ENGINEER

1. ALYS LOHR of Devon
(Name of Appropriator) (Address) (Town)

County of Toole State of Montana
have appropriated groundwater according to the Montana laws in effect prior to January 1, 1962, as follows:

WELL

W $\frac{1}{2}$ SW $\frac{1}{4}$ Sec. 1 T. 30 R. 1E

Indicate point of appropriation
and place of use, if possible. Each
small square represents 10 acres.

- The beneficial use on which the claim is based
Domestic, irrigation and agricultural purposes
- Date or approximate date of earliest beneficial use; and how continuous the use has been 1949- continuous
- The amount of groundwater claimed (in miner's inches or gallons per minute) 8 gallon per minute
- If used for irrigation, give the acreage and description of the lands to which water has been applied and name of the owner thereof
W $\frac{1}{2}$ SW $\frac{1}{4}$ Section 1-30-1 East, two acres owned by appropriator
- The means of withdrawing such water from the ground and the location of each well or other means of withdrawal
electric pump
- The date of commencement and completion of the construction of the well, wells, or other works for withdrawal of groundwater 1949
- The depth of water table 10 feet
- So far as it may be available, the type, size and depth of each well or the general specifications of any other works for the withdrawal of groundwater concrete curb 18 foot in diameter - 24 feet deep
- The estimated amount of groundwater withdrawn each year 2,700,000
- The log of formations encountered in the drilling of each well if available not available
- Such other information of a similar nature as may be useful in carrying out the policy of this act, including reference to book and page of any county record none

Signature of Owner

Alys LohrDate December 31, 1963

Three copies to be filed by the owner with the County Clerk and Recorder of the county in which the well is located.

Please answer all questions. If not applicable, so state, otherwise the form will be returned.

Original to the County Clerk and Recorder; Duplicate to the State Engineer; Triplicate to the Montana Bureau of Mines and Geology, and Quadruplicate for the Appropriator.

36801

238542

STATE OF MONTANA,
County of Toole, ss.

I hereby certify that the within instrument was filed for record in this office on

Dec 31, 1965, at 4:45 -

of 18 in Book 58

of 18 on Page 18

Record of Toole County, Montana.

Jeannette E. McDonald
JEANNETTE E. McDONALD, Co. Recorder

By Lee 2 Deputy

File No.

DUPLICATE

T. 30 R. 14

County Twila

STATE OF MONTANA
ADMINISTRATOR OF GROUNDWATER CODE
OFFICE OF STATE ENGINEER

RECEIVED
JAN 16 1964

STATE ENGINEER
**Notice of Completion of Groundwater Appropriation
Without Well**

(Under Chapter 237 Montana Session Laws, 1961)

Date of Appropriation of Groundwater Sept. 1938

Owner Myron Frithman Address Shelby, Mont. Box 86

Contractor (if any)

Address of Contractor


Date Started..... Date Completed Sept. 1938

Describe means of obtaining groundwater without a well "as by sub-irrigation and other natural processes". Include depth to water when applicable. dam used through

summer months to water
stock

Quantity of water developed and used with explanation of method used to measure or estimate such amount. If use is intermittent

estimate approximate lengths of periods of use 6 months



SE 1/4 SW 1/4 Sec. 1 T. 30 R. 14

Indicate point of appropriation and place of use, if possible.

Signature of Owner Myron Frithman

Date Dec 27 1963

This form to be prepared by contractor (if any), otherwise by the owner.

Three copies of this notice are to be filed with the County Clerk and Recorder of the county in which the works are located.

Please answer all questions. If not applicable, so state, otherwise the form will be returned.

Original to the County Clerk and Recorder; duplicate to the State Engineer; Triplicate to the Montana Bureau of Mines and Geology and Quadruplicate for the Appropriator.

STATE OF MONTANA, } ss.
County of Toole. }

I hereby certify that the within instrument was filed for record in this office on Dec 31 1963, at _____ o'clock _____ M., and recorded in Book 58 of Misc on Page _____ Records of Toole County, Montana.

Report of 100th County, Ontario.
Jeanette E. McDonald
 JEANNETTE E. McDONALD, Co. Recorder
 By _____

By _____ Deputy _____

File No.

T. 30 N R. 1 W

DUPLICATE

County Toole

STATE OF MONTANA
ADMINISTRATOR OF GROUNDWATER CODE
OFFICE OF STATE ENGINEER

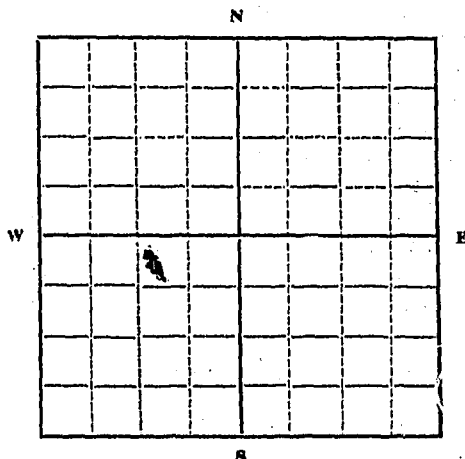
RECEIVED
APR 1 1963

Declaration of Vested Groundwater Rights

(Under Chapter 237, Montana Session Laws, 1961)

STATE ENGINEER

1. DUNKIRK WATER, INC., of Dunkirk
(Name of Appropriator) (Address) (Town)
County of Toole State of Montana
have appropriated groundwater according to the Montana laws in effect prior to January 1, 1962, as follows:



NE $\frac{1}{4}$ SE $\frac{1}{4}$ Sec. 3 T. 30 N R. 1 W

Indicate point of appropriation
and place of use, if possible.
Each small square represents 10
acres.

2. The beneficial use on which the claim is based Domestic,
livestock, used by 35 members of Dunkirk Water, Inc.
3. Date or approximate date of earliest beneficial use; and how con-
tinuous the use has been 1959
4. The amount of groundwater claimed (in miner's inches or gallons
per minute) 130 gallons per minute
5. If used for irrigation, give the acreage and description of the lands
to which water has been applied and name of the owner thereof
6. The means of withdrawing such water from the ground and the
location of each well or other means of withdrawal Electric pump
7. The date of commencement and completion of the construction of the well, wells, or other works for with-
drawal of groundwater 1959 - commenced and completed well
8. The depth of water table
9. So far as it may be available, the type, size and depth of each well or the general specifications of any other
works for the withdrawal of groundwater
10. The estimated amount of groundwater withdrawn each year 6 million gallons
11. The log of formations encountered in the drilling of each well if available
12. Such other information of a similar nature as may be useful in carrying out the policy of this act, including
reference to book and page of any county record

Robert Hawkins
Secretary

DUNKIRK WATER, INC. a corporation
by James W. Wiser
President
Date 3/27/63

Three copies to be filed by the owner with the County Clerk and Recorder of the county in which the well is located.

Please answer all questions. If not applicable, so state, otherwise the form will be returned.

Original to the County Clerk and Recorder; duplicate to the State Engineer; Triplicate to the Montana Bureau of Mines and Geology, and Quadruplicate for the Appropriator.

235834

STATE OF MONTANA, ss.
County of Toole.

I hereby certify that the within instrument was filed for record in this office on

March 28 1963, at 3:30

o'clock P. M., and recorded in Book 56

of Miso on Page 37

Records of Toole County, Montana.

JEANNETTE E. McDONALD, Co. Recorder

By _____ Deputy.

Jan 4⁰⁰

Rae V. Kalbfleisch

Box 703

Shelby, Montana

File No.

DUPLICATE

T. 30 N. R. 1 W.

County Toohe

RECEIVED

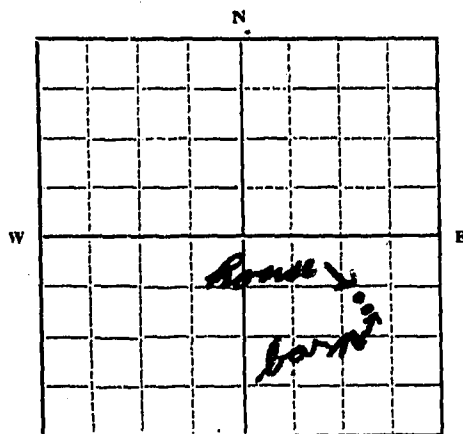
JAN 16 1964

STATE OF MONTANA
ADMINISTRATOR OF GROUNDWATER CODE
OFFICE OF STATE ENGINEER

Declaration of Vested Groundwater Rights STATE ENGINEER

(Under Chapter 237, Montana Session Laws, 1961)

1. Myron Frathum, of Shelby Box 86
(Name of Appropriator) (Address) (Town)
County of Toohe State of Montana
have appropriated groundwater according to the Montana laws in effect prior to January 1, 1962, as follows:



NE 1/4 SE 1/4 T. 30 N. R. 1 W.

Indicate point of appropriation
and place of use, if possible.
Each small square represents 10
acres.

2. The beneficial use on which the claim is based house, garden, stock
3. Date or approximate date of earliest beneficial use; and how continuous the use has been house well Oct 1937 continuous barn well Sept 1938 continuous for stock
4. The amount of groundwater claimed (in miner's inches or gallons per minute) 50 gallons per minute
5. If used for irrigation, give the acreage and description of the lands to which water has been applied and name of the owner thereof 1/2 acre, lot T. 30 N. R. 1 W. SE 1/4 S 3 T 30 N R 1 W
6. The means of withdrawing such water from the ground and the location of each well or other means of withdrawal centrifugal and pressure pumps
7. The date of commencement and completion of the construction of the well, wells, or other works for withdrawal of groundwater Oct. 1937, Sept. 1938
8. The depth of water table not known
9. So far as it may be available, the type, size, and depth of each well or the general specifications of any other works for the withdrawal of groundwater hand made, 19 ft deep x 14 in. house well cement curb, barn well steel & cement
10. The estimated amount of groundwater withdrawn each year 600,000 gallons
11. The log of formations encountered in the drilling of each well if available both wells loam, sand, clay, gravel
12. Such other information of a similar nature as may be useful in carrying out the policy of this act, including reference to book and page of any county record.

Signature of Owner

Myron FrathumDate Dec 27 1963

Three copies to be filed by the owner with the County Clerk and Recorder of the county in which the well is located.

Please answer all questions. If not applicable, so state, otherwise the form will be returned.

Original to the County Clerk and Recorder; duplicate to the State Engineer; Triplicate to the Montana Bureau of Mines and Geology, and Quadruplicate for the Appropriator.

36690

NE 2E1N3 3011N

NE 2E1N3 3011N

NE 2E1N3 3011N

NE 2E1N3 3011N

NE 2E1N3 3011N

NE 2E1N3 3011N

NE 2E1N3 3011N

238422

STATE OF MONTANA,
County of Toole.

I hereby certify that the within instrument was filed for record in this office on

Dec 30 1963 at

o'clock 11 M., and recorded in Book 58 of Misses on Page

Records of Toole County, Montana.

Jeanette E. McDonald
JEANETTE E. McDONALD, Co. Recorder

By Jul 2⁰⁰ Deputy.

File No.

FEB 1 1966

T 30 N R 1W 5

DUPLICATE

Billie _____ McDermott _____
 Sub _____ McNulty _____
 Cori _____ Morton _____
 Darlene _____ Sullivan _____
 Dickert _____

County Toole

STATE OF MONTANA

ADMINISTRATOR OF GROUNDWATER CODE

OFFICE OF STATE ENGINEER

Top of Ground

(Elev. above sea level.....)

Notice of Completion of Groundwater Appropriation by Means of Well

(Under Chapter 237, Montana Session Laws, 1961)

Owner Wm. G. Owens Address Shelby, MontanaDriller Aikins Drilling Company Address Shelby, MontanaDate of Notice of Appropriation of Groundwater 2-1-65Date well started 10-20-64 Date Completed 11-21-64

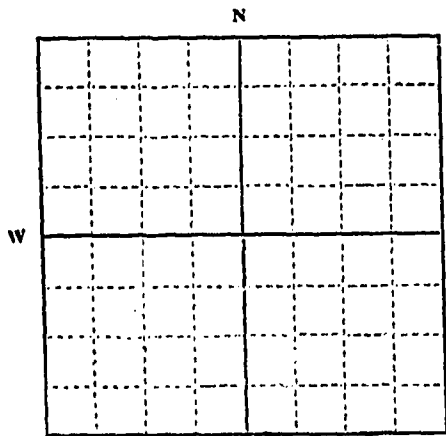
Type of well Drilled Equipment Used Churn
 (dug, driven, bored or (Churn, drill, rotary or
 drilled) other)

Water Use: Domestic ☒ Municipal ☐ Other ☐ Irrigation ☐
 Industrial ☐ Drainage ☐ Stock ☒

Indicate on the diagram the character and thickness of the different strata met with in drilling, such as soil, clay, shale, gravel, rock or sand, etc. Show depth at which water is encountered, thickness and character of water-bearing strata and height to which water rises in the well.

GRAVEL
 WATER

Size of Drilled Hole	Size and Weight of Casing	From (Feet)	To (Feet)	PERFORATIONS		
				Kind Size	From (Feet)	To (Feet)
9"	8 5/8"	0	82' 4"	Installed	10'	
				Screen - Slot	20	
					80	90'



SW 1/4 Sec. 5 T. 30 R. 1W

Indicate location of well and place of use, if possible. Each small square represents 10 acres.

SAID GRAVEL

Show exact depth of bottom.

Static Water Level for non-flowing Well 30 feet.

Shut-in Pressure for Flowing Well.....

Pumping Water Level Unknown feet at..... gal. per minute.

Discharge in gal. per min. of flowing well.....

How Tested Railing Length of Test.....

Remarks: (Gravel packing, cementing, packers, type of shutoff, location of place of use of groundwater if not at well, and any other similar pertinent information, including number of acres irrigated, if used for irrigation).....

Lic #99
 Driller's License Number
Karen Aikins
 Driller's Signature

This form to be prepared by driller, and three copies to be filed by the owner with the County Clerk and Recorder in the county in which the well is located.

Please answer all questions. If not applicable, so state, otherwise the form will be returned.

Original to the County Clerk and Recorder; duplicate to the State Engineer; Triplicate to the Montana Bureau of Mines and Geology and Quadruplicate for the Appropriator.

40792

246553

STATE OF MONTANA
County of Toole

I hereby certify that the within instru-
ment was filed for record in this office on

Jan 31 1914, at 2:07

o'clock P.M., and recorded in Book 61

of Miss on Page 30

Records of Toole County, Montana

JEANNETTE E. McDONALD

JEANNETTE E. McDONALD, Co. Recorder

By Dec 37 Deputy.

File No. WATER CONSERVATION BOARDT. 30 N. R. 1W

DUPLICATE

County Toole

B.S. McDermott
 E.S. McNulty
 Coyer Sullivan
 Darlinton Sullivan
 Dickert Sullivan

STATE OF MONTANA

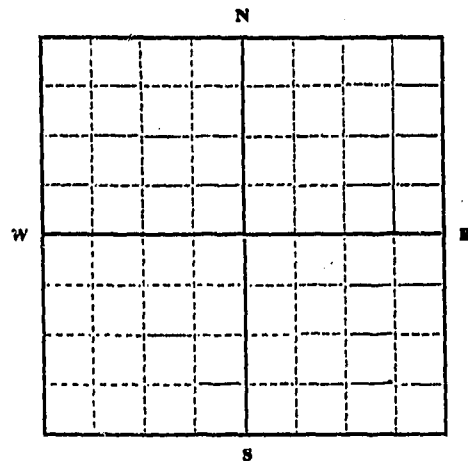
ADMINISTRATOR OF GROUNDWATER CODE

OFFICE OF STATE ENGINEER

Notice of Appropriation of Groundwater

(Under Chapter 237, Montana Session Laws, 1961)

- I, Wm. C. Owens, of Shelby, Montana
(Name of Appropriator) (Address) (Town)
County of Toole, State of Montana, intend to appropriate groundwater in accordance with Chapter 237, Montana Session Laws of 1961.
- The beneficial use to which water is to be applied is watering stock and domestic use
(describe lands to be benefited, if for irrigation)
- The rate of use in gallons per minute or miner's inches of groundwater claimed.....
- The annual period (inclusive dates) of intended use.....year around
- The probable or intended date of first beneficial use.....2-1-65
- The probable or intended date of commencement and completion of the well* or wells*
October 20, 1964 - Completed 11-21-64
- The location, type, size and depth of well or wells contemplated.....1.9" well to 90'
- The probable or estimated depth of the water table or artesian aquifer.....30'
- Name, address and license number of the driller engaged.....
Alkins Drilling Company, Shelby, Montana
- Give such other similar information as may be useful
in carrying out the policy of this act.....



SW 1/4 Sec. 5 T. 30 N. R. 1W
 Locate well or other means of
 development as accurately as
 possible on the plat.

Signature of Appropriator W. C. OwensDate Feb. 1, 1965

* As defined in the Code Sec. 1 (c) "Well" means any artificial opening or excavation in the ground, however made, by which groundwater can be obtained or through which it flows under natural pressures or is artificially withdrawn."

Three copies of this notice are to be filed with County Clerk and Recorder of the county in which the well is located.

Please answer all questions. If not applicable, so state, otherwise the form will be returned.

Original to the County Clerk and Recorder; duplicate to the State Engineer; Triplicate to the Montana Bureau of Mines and Geology and Quadruplicate for the Appropriator.

40791

246554

STATE OF MONTANA
County of Toole, ss.

I hereby certify that the within instru-
ment was filed for record in this office on
Jan 31 1966, at 2:07
o'clock P.M., and recorded in Book 61
of Mine on Page 382
Records of Toole County, Montana.

JEANNETTE E. McDONALD, Co. Recorder

By Dec 200 Deputy,

File No.

T. 30 N. R. 1 West

DUPLICATE

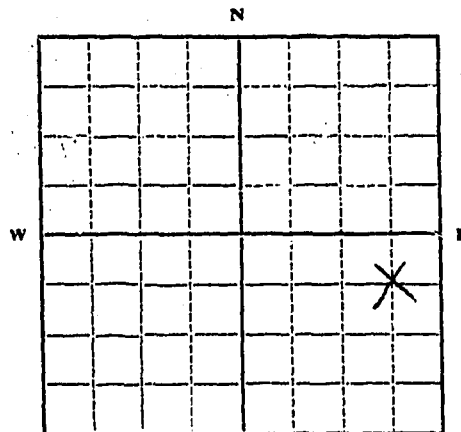
County, Toole

STATE OF MONTANA
ADMINISTRATOR OF GROUNDWATER CODE
OFFICE OF STATE ENGINEER

RECEIVED
JAN 16 1964

Declaration of Vested Groundwater Rights STATE ENGINEER
(Under Chapter 237, Montana Session Laws, 1961)

1. W. C. Owens & Treva D. Owens, of Box 723 Shelby,
(Name of Appropriator) (Address) (Town)
County of Toole State of Montana
have appropriated groundwater according to the Montana laws in effect prior to January 1, 1962, as follows:



Lot 10, of
in NE $\frac{1}{4}$ SE $\frac{1}{4}$ Sec. 6 T. 30 N. R. 1 W.

Indicate point of appropriation
and place of use, if possible.
Each small square represents 10
acres.

2. The beneficial use on which the claim is based.
Livestock watering
3. Date or approximate date of earliest beneficial use; and how continuous the use has been. 1947, continuously
4. The amount of groundwater claimed (in miner's inches or gallons per minute). One gallon per minute
5. If used for irrigation, give the acreage and description of the lands to which water has been applied and name of the owner thereof.
Not applicable
6. The means of withdrawing such water from the ground and the location of each well or other means of withdrawal.
Suction pump, electric motor. Location - Lot 10 in NE $\frac{1}{4}$ SE $\frac{1}{4}$ of Section 6, Township 30 N., Range 1 W., Toole County.
7. The date of commencement and completion of the construction of the well, wells, or other works for withdrawal of groundwater. 1947
8. The depth of water table. 16 feet
9. So far as it may be available, the type, size and depth of each well or the general specifications of any other works for the withdrawal of groundwater. 20 feet deep dug well 4 ft. square with plank cribbing
10. The estimated amount of groundwater withdrawn each year. 270,000 gallons
11. The log of formations encountered in the drilling of each well if available. Not available
12. Such other information of a similar nature as may be useful in carrying out the policy of this act, including reference to book and page of any county record. None

Signature of Owner Treva D. Owens

Date December 30, 1963

Three copies to be filed by the owner with the County Clerk and Recorder of the county in which the well is located.

Please answer all questions. If not applicable, so state, otherwise the form will be returned.

Original to the County Clerk and Recorder; duplicate to the State Engineer; Triplicate to the Montana Bureau of Mines and Geology, and Quadruplicate for the Appropriator.

36752

238493

STATE OF MONTANA,
County of Toole.) ss.

I hereby certify that the within instrument was filed for record in this office on Dec 31 1963 at 58 o'clock P.M., and is recorded in Book 58 of Music on Page Records of Toole County, Montana.

JEANNETTE E. McDONALD, Co. Recorder

By Deputy.

File No.

T. 30 R. 1 W
County. Toole

DUPLICATE


STATE OF MONTANA
ADMINISTRATOR OF GROUNDWATER CODE
OFFICE OF STATE ENGINEERRECEIVED
JAN 16 1964

Declaration of Vested Groundwater Rights

(Under Chapter 237, Montana Session Laws, 1961)

STATE ENGINEER

1. Dewey Fowler Shelby box 167
 (Name of Appropriator) (Address) (Town)
 County of Toole State of Montana
 have appropriated groundwater according to the Montana laws in effect prior to January 1, 1962, as follows:



Indicate point of appropriation
 and place of use, if possible. Each
 small square represents 10 acres.

2. The beneficial use on which the claim is based house and 1/2 acre yard
3. Date or approximate date of earliest beneficial use, and how continuous the use has been August 25, 1961
every year
well at barn about 1946 continuous.
4. The amount of groundwater claimed (in miner's inches or gallons per minute) 50 gallons per minute
5. If used for irrigation, give the acreage and description of the lands to which water has been applied and name of the owner thereof
1/2 acre, NW 1/4 SW 1/4 of NW 1/4
Sec. 10, T. 30 N. R. 1 W.
Dewey Fowler
owner and farmer
6. The means of withdrawing such water from the ground and the location of each well or other means of withdrawal centrifugal and hand pumps

7. The date of commencement and completion of the construction of the well, wells, or other works for withdrawal of groundwater Aug. 25, 1961 by Dewey Fowler
8. The depth of water table not known
9. So far as it may be available, the type, size and depth of each well or the general specifications of any other works for the withdrawal of groundwater hand digging, 18 ft deep by 4 ft
Well at barn completed by Eugene Fowler
about 1946 for watering stock, 18 ft deep by 4 ft
steel casing
10. The estimated amount of groundwater withdrawn each year 500,000 gallons
11. The log of formations encountered in the drilling of each well if available loam, sand, gravel
12. Such other information of a similar nature as may be useful in carrying out the policy of this act, including reference to book and page of any county record

Signature of Owner

Dewey Fowler
 Date Dec. 21, 1963

Three copies to be filed by the owner with the County Clerk and Recorder of the county in which the well is located.

Please answer all questions. If not applicable, so state, otherwise the form will be returned.

Original to the County Clerk and Recorder; Duplicate to the State Engineer; Triplicate to the Montana Bureau of Mines and Geology, and Quadruplicate for the Appropriator.

3669

238423

238423

STATE OF MONTANA, ss.
County of Toole.

I hereby certify that the within instrument was filed for record in this office on

Dec 31 1963 at

o'clock 58 M., and recorded in Book

of none on Page

Records of Toole County, Montana.
Jeannette E. McDonald
JEANNETTE E. McDONALD, Co. Recorder

By File 200 Deputy.

File No.

T. 30 N R. 1 West

DUPLICATE

County Toole

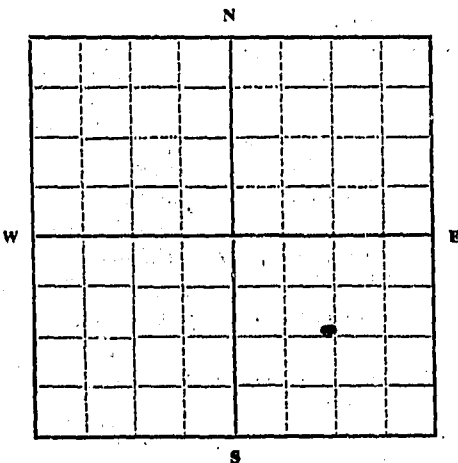
STATE OF MONTANA
ADMINISTRATOR OF GROUNDWATER CODE
OFFICE OF STATE ENGINEER

RECEIVED
JUL 5 - 1963

Declaration of Vested Groundwater STATE ENGINEER

(Under Chapter 237, Montana Session Laws, 1961)

1. KARL HEPTNER, of Box 404, Shelby, Montana
(Name of Appropriator) (Address) (Town)
County of Toole State of Montana
have appropriated groundwater according to the Montana laws in effect prior to January 1, 1962, as follows:



N 1/4 Sec. 11 T30N R.1 W

Indicate point of appropriation
and place of use, if possible.
Each small square represents 10
acres.

2. The beneficial use on which the claim is based.....
stock watering, domestic
3. Date or approximate date of earliest beneficial use; and how con-
tinuous the use has been..... April, 1962; continuous.
4. The amount of groundwater claimed (in miner's inches or gallons
per minute)..... 5 gallons per minute
5. If used for irrigation, give the acreage and description of the lands
to which water has been applied and name of the owner thereof
.....
6. The means of withdrawing such water from the ground and the
location of each well or other means of withdrawal.....
1 h. p. gasoline motor
7. The date of commencement and completion of the construction of the well, wells, or other works for with-
drawal of groundwater..... April, 1962
8. The depth of water table..... unknown
9. So far as it may be available, the type, size and depth of each well or the general specifications of any other
works for the withdrawal of groundwater..... 4 ft. x 4 ft. at top of well; 36 inch metal culvert
to 12 foot depth.
10. The estimated amount of groundwater withdrawn each year..... 72,000 gallons
11. The log of formations encountered in the drilling of each well if available..... unknown
12. Such other information of a similar nature as may be useful in carrying out the policy of this act, including
reference to book and page of any county record.....

Signature of Owner Karl Heptner

Date..... June 26, 1963

Three copies to be filed by the owner with the County Clerk and Recorder of the county in which the well is located.

Please answer all questions. If not applicable, so state, otherwise the form will be returned.

Original to the County Clerk and Recorder; duplicate to the State Engineer; Triplicate to the Montana Bureau of Mines and Geology, and Quadruplicate for the Appropriator.

4907

236553
236553

STATE OF MONTANA, ss.
County of Toole.
I hereby certify that the within instru-
ment was filed for record in this office on
June 26th 196**3**, at **4:05**
o'clock **P. M.** and recorded in Book **56**
of **Misc.** on Page **599**
Records of Toole County, Montana.

JEANNETTE E. McDONALD
JEANNETTE E. McDONALD, Co. Recorder

By Mary Salansky
Deputy.

Fee \$4.00

Nelson- Kalbfleisch
P.O. Box 703
Shelby, Montana

RECORDED	7/4/63
INDEXED	7/4/63

GROUNDWATER INDEX

Page 1 of 7

County Toole Twp. 30 N Rge. 1 E

[illegible]

File No.

T. 30N R. 1E 12

DUPLICATE

County

STATE OF MONTANA
ADMINISTRATOR OF GROUNDWATER CODE
OFFICE OF STATE ENGINEER

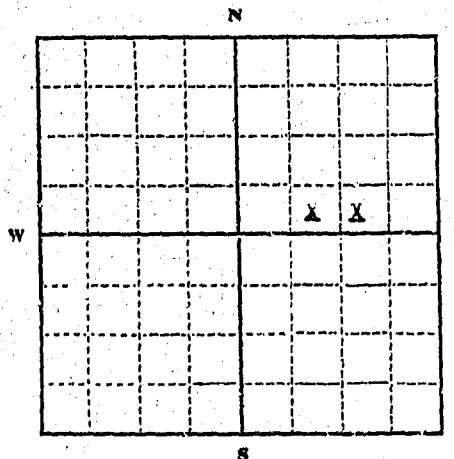
RECEIVED
JAN 16 1964

STATE ENGINEER
**Notice of Completion of Groundwater Appropriation
Without Well**

(Under Chapter 237 Montana Session Laws, 1961)

Date of Appropriation of Groundwater... Sept. 1961Owner... Lawrence E. Munson Address... Devon, Mont.Contractor (if any) ... Vern RobertsonAddress of Contractor ... Shelby, Mont.Date Started... Sept. 11, 1961 Date Completed... Sept. 21, 1961

Describe means of obtaining groundwater without a well "as by
sub-irrigation and other natural processes". Include depth to
water when applicable. sub-irrigation

NE $\frac{1}{4}$ Sec. 12 T. 30 R. 1E

Indicate point of appropriation
and place of use, if possible.

Quantity of water developed and used with explanation of method
used to measure or estimate such amount. If use is intermittent
developed 29,300
estimate approximate 1 is of periods of use. used

daily from Sept. 1961

28 feet lgh. X 28 feet width- result X 1728

divided 231 X depth (5) 29,300 gals.

Signature of Owner

Date... Dec. 30, 1963

This form to be prepared by contractor (if any), otherwise by the owner.

Three copies of this notice are to be filed with the County Clerk and Recorder of the county in which the
works are located.

Please answer all questions. If not applicable, so state, otherwise the form will be returned.

Original to the County Clerk and Recorder; duplicate to the State Engineer; Triplicates to the Montana
Bureau of Mines and Geology and Quadruplicate for the Appropriator.

238450

STATE OF MONTANA
County of Toole.

I hereby certify that the within instrument was filed for record in this office on Dec 31 1963 at 9:45

o'clock P.M. and recorded in Book 58 of Index on Page 1

Records of Toole County, Montana.

Joannette E. McDonald
Joannette E. McDonald, Co. Recorder
By _____ Deputy

RECEIVED

GW

JUL 10 1973

Approved Stock Form—State Publishing Co., Helena, Montana—42234

File No.

T. 30 R. 12

DUPLICATE

MONTANA DEPARTMENT OF NATURAL
RESOURCES AND CONSERVATION

County Tools

STATE OF MONTANA

ADMINISTRATOR OF GROUNDWATER CODE

OFFICE OF STATE ENGINEER

206195

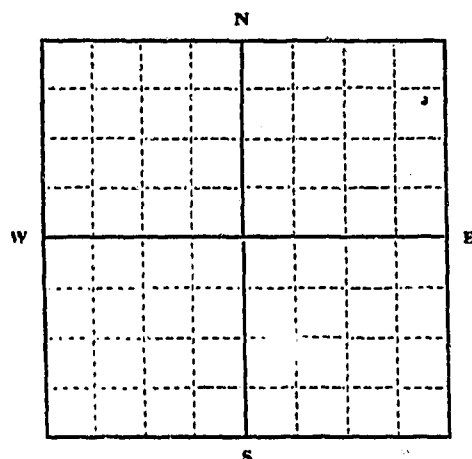
4:47 PM

6-29-73

Declaration of Vested Groundwater Rights

(Under Chapter 237, Montana Session Laws, 1961)

1. Larry E. Munson, of Box 84, Devon
(Name of Appropriator) (Address) (Town)
County of Tools State of Montana
have appropriated groundwater according to the Montana laws in effect prior to January 1, 1962, as follows:



NE 1/4 Sec. 12 T. 30 R. 12

Indicate point of appropriation
and place of use, if possible. Each
small square represents 10 acres.

2. The beneficial use on which the claim is based
cattle, household, garden & yard
3. Date or approximate date of earliest beneficial use; and how continu-
ous the use has been
Daily
4. The amount of groundwater claimed (in miner's inches or gallons
per minute) 10 cu. ft/second
5. If used for irrigation, give the acreage and description of the lands
to which water has been applied and name of the owner thereof
6. The means of withdrawing such water from the ground and the loca-
tion of each well or other means of withdrawal
Electric Pump
7. The date of commencement and completion of the construction of the well, wells, or other works for with-
drawal of groundwater
Nov. 10, 1965--Nov. 18, 1965
8. The depth of water table 6 feet
9. So far as it may be available, the type, size and depth of each well or the general specifications of any other
works for the withdrawal of groundwater
Concrete curbing 10' diameter 14' deep
10. The estimated amount of groundwater withdrawn each year 1,000,000 gallons
11. The log of formations encountered in the drilling of each well if available sand
12. Such other information of a similar nature as may be useful in carrying out the policy of this act, including
reference to book and page of any county record

Signature of Owner Larry E. Munson

Date June 29, 1973

Three copies to be filed by the owner with the County Clerk and Recorder of the county in which the well is located.

Please answer all questions. If not applicable, so state, otherwise the form will be returned.

Original to the County Clerk and Recorder; Duplicate to the State Engineer; Triplicate to the Montana Bureau of
Mines and Geology, and Quadruplicate for the Appropriator.

55880

266195

STATE OF MONTANA, } ss,
County of Toole,

I hereby certify that the within instrument was
filed for record in this office on June

29th, 1933, at 4:47

o'clock P. M., and recorded in Book 73

of Miscellaneous on Page 431

Records of Toole County, Montana.

Jeannette E. McDonald
JEANNETTE E. McDONALD, County Recorder

By _____

Lu 2

GW

RECEIVED

Approved Stock Form—State Publishing Co., Helena, Montana—42234

File No.

JUL 10 1973

T. 30 R. 1E

12

TRIPLICATE

MONTANA DEPARTMENT OF NATURAL
RESOURCES AND CONSERVATION
STATE OF MONTANA

County Toole

ADMINISTRATOR OF GROUNDWATER CODE

OFFICE OF STATE ENGINEER

266174

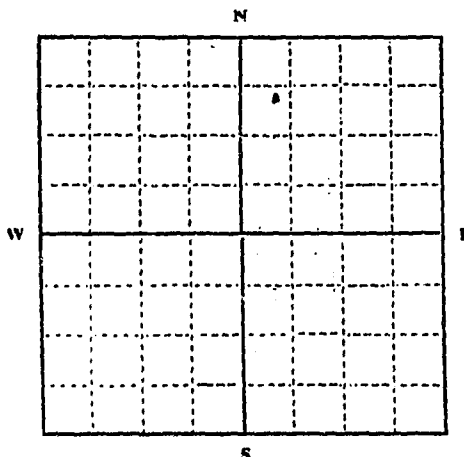
445 PM.

6-29-73

Declaration of Vested Groundwater Rights

(Under Chapter 237, Montana Session Laws, 1961)

1. Munson Bros., of Box 84, Devon, Montana
(Name of Appropriator) (Address) (Town)
County of Toole State of Montana
have appropriated groundwater according to the Montana laws in effect prior to January 1, 1962, as follows:



NE 1/4 Sec. 12 T. 30N R. 1E

Indicate point of appropriation
and place of use, if possible. Each
small square represents 10 acres.2. The beneficial use on which the claim is based cattle

3. Date or approximate date of earliest beneficial use; and how continuous the use has been

Daily4. The amount of groundwater claimed (in miner's inches or gallons per minute) 10 cu. ft second

5. If used for irrigation, give the acreage and description of the lands to which water has been applied and name of the owner thereof

6. The means of withdrawing such water from the ground and the location of each well or other means of withdrawal

Electric pump7. The date of commencement and completion of the construction of the well, wells, or other works for withdrawal of groundwater Oct. 10-1971--Oct. 25, 19718. The depth of water table 6 feet9. So far as it may be available, the type, size and depth of each well or the general specifications of any other works for the withdrawal of groundwater
concrete curbing 10' diameter 14' deep10. The estimated amount of groundwater withdrawn each year 730,00011. The log of formations encountered in the drilling of each well if available sand

12. Such other information of a similar nature as may be useful in carrying out the policy of this act, including reference to book and page of any county record

Signature of Owner Munson Bros. Larry E. MunsonDate June 29, 1973

Three copies to be filed by the owner with the County Clerk and Recorder of the county in which the well is located.

Please answer all questions. If not applicable, so state, otherwise the form will be returned.

Original to the County Clerk and Recorder; Duplicate to the State Engineer; Triplicate to the Montana Bureau of Mines and Geology, and Quadruplicate for the Appropriator.

55981

266194

STATE OF MONTANA, } ss.
County of Toole.

I hereby certify that the within instrument was
filed for record in this office on June
29th, 1974, at 4:45
o'clock P.M., and recorded in Book 73
of Miscellaneous on Page 424

Records of Toole County, Montana.

Jeannette E. McDonald
JEANNETTE E. McDONALD, County Recorder
By Luiz

55980