

File No.

T. 33 N. R. 28

DUPLICATE

County Boz

STATE OF MONTANA
ADMINISTRATOR OF GROUNDWATER CODE
OFFICE OF STATE ENGINEER

RECEIVED
JAN 16 1964

STATE ENGINEER
**Notice of Completion of Groundwater Appropriation
Without Well**

(Under Chapter 237 Montana Session Laws, 1961)

Date of Appropriation of Groundwater 7-1-1933Owner H. B. Benjamin Jr. Address Shelby, Montana

Contractor (if any)

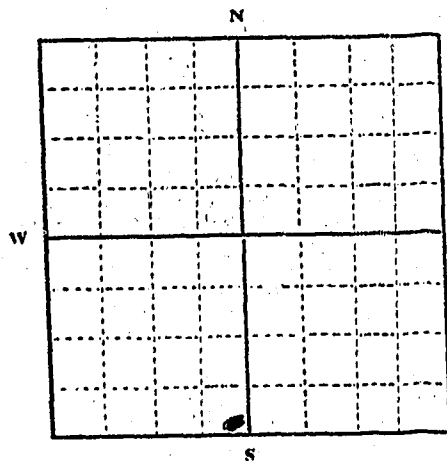
Address of Contractor

Date Started 7-1-1933 Date Completed 7-13-33

Describe means of obtaining groundwater without a well "as by
sub-irrigation and other natural processes". Include depth to
water when applicable.

Reservoir

Quantity of water developed and used with explanation of method
used to measure or estimate such amount. If use is intermittent

estimate approximate lengths of periods of use 12 Months10 Acre ft.SE 1/4 SW 1/4 Sec 13 T 33 R W

Indicate point of appropriation
and place of use, if possible.

Signature of Owner [Signature]Date 12-27-63

This form to be prepared by contractor (if any), otherwise by the owner.

Three copies of this notice are to be filed with the County Clerk and Recorder of the county in which the
works are located.

Please answer all questions. If not applicable, so state, otherwise the form will be returned.

Original to the County Clerk and Recorder; duplicate to the State Engineer; Triplicate to the Montana
Bureau of Mines and Geology and Quadruplicate for the Appropriator.

238282

STATE OF MONTANA,
County of Toole.

I hereby certify that the within instru-
ment was filed for record in this office on
Dec 27 1963, at 9:20
o'clock A.M., and recorded in Book 57
of Misc. on Page —
Records of Toole County, Montana.

Jeanette E. McDonald
JEANNETTE E. McDONALD, Co. Recorder

By 200 Deputy:

GT

Approved Stock Form—State Publishing Co., Helena, Montana—39089

File No. _____

T. 33N R. 2W

DUPLICATE

County Toole

STATE OF MONTANA
ADMINISTRATOR OF GROUNDWATER CODE
OFFICE OF STATE ENGINEER

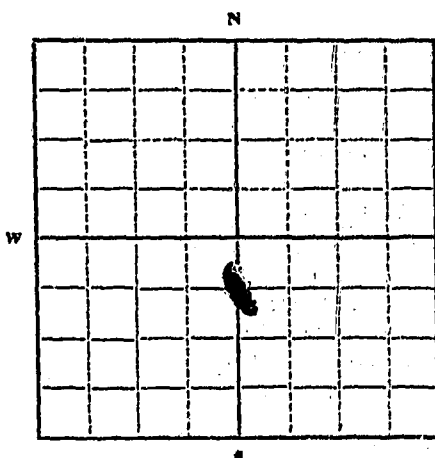
Declaration of Vested Groundwater Rights

(Under Chapter 237, Montana Session Laws, 1961)

RECEIVED
JAN 16 1964

STATE ENGINEER

1. LESTER FLESCH, of Box 645 Shelby
(Name of Appropriator) (Address) (Town)
County of Toole State of Montana
have appropriated groundwater according to the Montana laws in effect prior to January 1, 1962, as follows:

SW 1/4 Sec 14 T. 33 R. 2W

Indicate point of appropriation
and place of use, if possible.
Each small square represents 10
acres.

2. The beneficial use on which the claim is based. barn and house use
3. Date or approximate date of earliest beneficial use; and how continuous the use has been. 1960 - used continuously
4. The amount of groundwater claimed (in miner's inches or gallons per minute). 5 gallon per minute
5. If used for irrigation, give the acreage and description of the lands to which water has been applied and name of the owner thereof. not applicable
6. The means of withdrawing such water from the ground and the location of each well or other means of withdrawal. electric pump and pressure system
7. The date of commencement and completion of the construction of the well, wells, or other works for withdrawal of groundwater. 1960
8. The depth of water table. 5 feet
9. So far as it may be available, the type, size and depth of each well or the general specifications of any other works for the withdrawal of groundwater. 12 feet deep
10. The estimated amount of groundwater withdrawn each year. 360,000 gallon per year
11. The log of formations encountered in the drilling of each well if available. not available
12. Such other information of a similar nature as may be useful in carrying out the policy of this act, including reference to book and page of any county record. The water is taken from seepage water from a reservoir

Signature of Owner. Lester FleschDate December 27, 1963

Three copies to be filed by the owner with the County Clerk and Recorder of the county in which the well is located.

Please answer all questions. If not applicable, so state, otherwise the form will be returned.

Original to the County Clerk and Recorder; duplicate to the State Engineer; Triplicate to the Montana Bureau of Mines and Geology, and Quadruplicate for the Appropriator.

36793

238534

STATE OF MONTANA
County of Toole

238534

STATE OF MONTANA
County of Toole

I hereby certify that the within instru-
ment was filed for record in this office on
Dec 31 1963 at 4:45
P.M., and recorded in Book 58
of _____ on Page
Records of Toole County, Montana.

Jeanette E. McDonald
JEANNETTE E. McDONALD, Co. Recorder

By _____ Deputy.

File No. _____

DUPLICATE

County _____

STATE OF MONTANA
ADMINISTRATOR OF GROUNDWATER CODE
OFFICE OF STATE ENGINEER

RECEIVED
JAN 16 1964

Notice of Completion of Groundwater Appropriation
Without Well

(Under Chapter 237 Montana Session Laws, 1961)

Date of Appropriation of Groundwater _____ Date of Purchase _____ 1963

Owner A. J. Wilcox & Luella Wilcox Address 508 N. Benton, Shelby, Mont.

Contractor (if any) _____

Address of Contractor _____

Date Started _____ Date Completed _____ Date Purchased _____ 1963

Describe means of obtaining groundwater without a well "as by sub-irrigation and other natural processes". Include depth to water when applicable. Res. # 6 - 12 ft., Res. # 7 - 10 ft.

Run-off into reservoirs. Dams built to hold water.

Quantity of water developed and used with explanation of method used to measure or estimate such amount. If use is intermittent

estimate approximate lengths of periods of use _____

Capacity of _____

Reservoir # 6 - Depth 12 ft. x .04 x 1/2 Surface Area
7 - 10 ft. x .04 x 1/2 Surface Area

Seasonal Use - When adjoining pasture is in use.

Signature of Owner _____

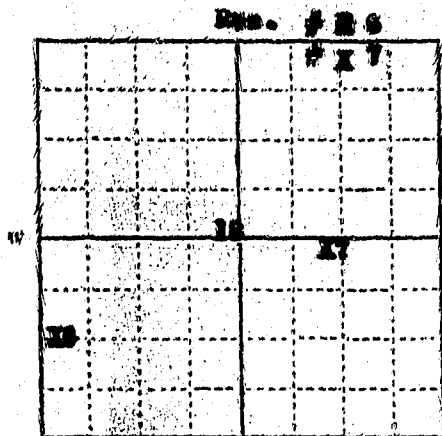
Date Dec. 29-63

This form to be prepared by contractor (if any), otherwise by the owner.

Three copies of this notice are to be filed with the County Clerk and Recorder of the county in which the works are located.

Please answer all questions. If not applicable, so state, otherwise the form will be returned.

Original to the County Clerk and Recorder; duplicate to the State Engineer; Triplicate to the Montana Bureau of Mines and Geology and Quadruplicate for the Appropriator.



SW 1/4 of Sec. 18, T. 23, R. 24
Indicate point of appropriation and place of use, if possible.

238403

STATE OF MONTANA,
County of Toole.

I hereby certify that the within instrument was filed for record in this office on Dec 30 1963, at 3:32 o'clock P. M. and recorded in Book 58 of Records of Toole County, Montana.

JEANNETTE E. McDONALD, Co. Recorder

By

Lee #2

Deputy.

File No.

T. 33 N. R. 3 West

DUPLICATE

County Toole

STATE OF MONTANA
ADMINISTRATOR OF GROUNDWATER CODE
OFFICE OF STATE ENGINEER

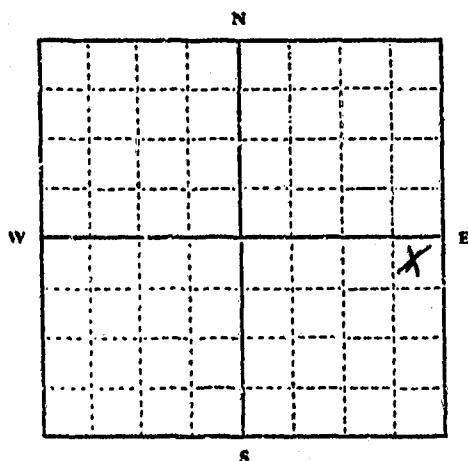
RECEIVED
JAN 16 1964

Declaration of Vested Groundwater Rights

(Under Chapter 237, Montana Session Laws, 1961)

STATE ENGINEER

1. Hasquet Ventures, Inc., a Corporation, of Box 292 Shelby,
(Name of Appropriator) (Address) (Town)
County of SE Toole State of Montana
have appropriated groundwater according to the Montana laws in effect prior to January 1, 1962, as follows:



NE 1/4 Sec. 34, T. 33 N. R. 3 W.

Indicate point of appropriation and place of use, if possible. Each small square represents 10 acres.

2. The beneficial use on which the claim is based Livestock watering
3. Date or approximate date of earliest beneficial use; and how continuous the use has been 1928, continuously for years, and then intermittently
4. The amount of groundwater claimed (in miner's inches or gallons per minute) 1/4 gallon per minute
5. If used for irrigation, give the acreage and description of the lands to which water has been applied and name of the owner thereof Not applicable.
6. The means of withdrawing such water from the ground and the location of each well or other means of withdrawal Flowing spring, NE 1/4 Sec. 34, Township 33 North, Range 3 West, Toole County
7. The date of commencement and completion of the construction of the well, wells, or other works for withdrawal of groundwater Not applicable.
8. The depth of water table Unknown.
9. So far as it may be available, the type, size and depth of each well or the general specifications of any other works for the withdrawal of groundwater Not applicable. XXXXXXXX
10. The estimated amount of groundwater withdrawn each year 60,000 gallons per year.
11. The log of formations encountered in the drilling of each well if available Not applicable.
12. Such other information of a similar nature as may be useful in carrying out the policy of this act, including reference to book and page of any county record None. Spring was identified for record when 1/4 Sec. 34, Township 33 North, Range 3 West, Toole County was recorded.

Hasquet Ventures, Inc., a corporation, by

Signature of Owner William M. Rogers

Date December 30, 1963

Three copies to be filed by the owner with the County Clerk and Recorder of the county in which the well is located.

Please answer all questions. If not applicable, so state, otherwise the form will be returned.

Original to the County Clerk and Recorder; Duplicate to the State Engineer; Triplicate to the Montana Bureau of Mines and Geology, and Quadruplicate for the Appropriator.

36763

238504

STATE OF MONTANA,
County of Toole, ss.

I hereby certify that the within instru-
ment was filed for record in this office on
Dec 31 1963 at 3:00
o'clock P.M., and is located in Book 58
of Sm. on Page
Records of Toole County, Montana.

JMANNETTE E. McDONALD, Co. Recorder

By _____ Deputy.

GROUNDWATER INDEX

Page 1 of 7

County Bole Twp. 33 N Rge. 14

[illegible]

File No. _____

T. 33 R. 1W

DUPLICATE

County Toole

STATE OF MONTANA
ADMINISTRATOR OF GROUNDWATER CODE
OFFICE OF STATE ENGINEER

RECEIVED
JAN 16 1964

Notice of Completion of Groundwater Appropriation
Without Well

STATE ENGINEER

(Under Chapter 237 Montana Session Laws, 1961)

Date of Appropriation of Groundwater May 1940Owner H. E. Benjamin Jr. Address Shelby, Montana

Contractor (if any) _____

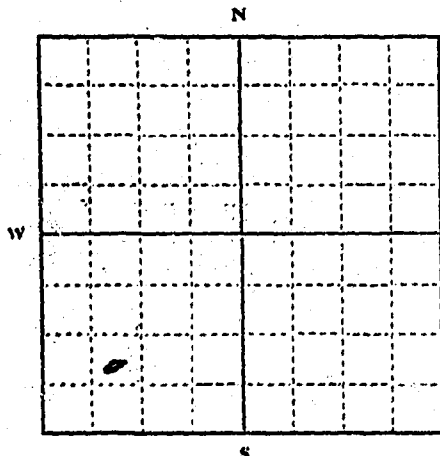
Address of Contractor _____

Date Started 6-1-1940 Date Completed 6-10-1940

Describe means of obtaining groundwater without a well "as by
sub-irrigation and other natural processes". Include depth to
water when applicable.

Reservoir

Quantity of water developed and used with explanation of method
used to measure or estimate such amount. If use is intermittent

estimate approximate lengths of periods of use 10 Months30 Acres Ft.Signature of Owner [Signature]Date 12-27-62SW $\frac{1}{4}$ Sec. 5 T. 33 R. 1WIndicate point of appropriation
and place of use, if possible.

This form to be prepared by contractor (if any), otherwise by the owner.

Three copies of this notice are to be filed with the County Clerk and Recorder of the county in which the works are located.

Please answer all questions. If not applicable, so state, otherwise the form will be returned.

Original to the County Clerk and Recorder; duplicate to the State Engineer; Triplicate to the Montana Bureau of Mines and Geology and Quadruplicate for the Appropriator.

233285

STATE OF MONTANA,
County of Toole.

I hereby certify that the within instru-
ment was filed for record in this office on

Dec. 27 1963 at 9:20

o'clock M. and recorded in Book 52

of Misc on Page
Records of Toole County, Montana.

Jeannette E. McDonald
JEANNETTE E. McDONALD, Co. Recorder

By Joe Deputy

File No.

T. 33 N. 17

DUPLICATE

County Toole

STATE OF MONTANA
ADMINISTRATOR OF GROUNDWATER CODE
OFFICE OF STATE ENGINEER

RECEIVED
JAN 16 1964

Notice of Completion of Groundwater Appropriation
Without Well

STATE ENGINEER

(Under Chapter 237 Montana Session Laws, 1961)

Date of Appropriation of Groundwater 7-1-1940Owner H.E. Benjamin Jr. Address Shelby, Montana

Contractor (if any)

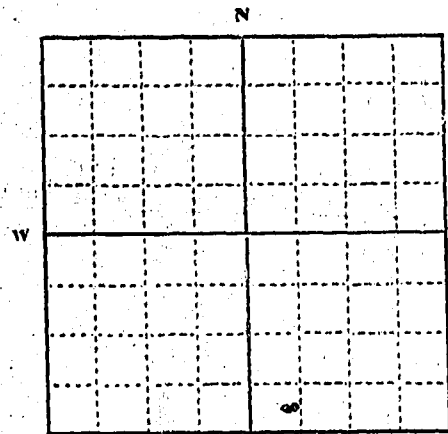
Address of Contractor

Date Started 7-1-1940 Date Completed 7-10-1940

Describe means of obtaining groundwater without a well "as by
sub-irrigation and other natural processes". Include depth to
water when applicable.

Reservoir

Quantity of water developed and used with explanation of method
used to measure or estimate such amount. If use is intermittent

estimate approximate lengths of periods of use 10 Months20 Acres Ft.Signature of Owner [Signature]Date 12-27-63SW 1/4 Sec. 8 T. 33 R. 1W

Indicate point of appropriation
and place of use, if possible.

This form to be prepared by contractor (if any), otherwise by the owner.

Three copies of this notice are to be filed with the County Clerk and Recorder of the county in which the
works are located.

Please answer all questions. If not applicable, so state, otherwise the form will be returned.

Original to the County Clerk and Recorder; duplicate to the State Engineer; Triplicate to the Montana
Bureau of Mines and Geology and Quadruplicate for the Appropriator.

238283

STATE OF MONTANA,
County of Toole.

I hereby certify that the within instru-
ment was filed for record in this office on

Dec 27 1963 at 9:20

o'clock, M., and recorded in Book 52

of Misc on Page

Records of Toole County, Montana.

Janette E. McDonald
JANNETTE E. McDONALD, Co. Recorder
By 200 Deputy.

File No.

T. 33 N R. 1W

DUPLICATE

County Neale

STATE OF MONTANA
ADMINISTRATOR OF GROUNDWATER CODE
OFFICE OF STATE ENGINEER

RECEIVED
JAN 16 1964

STATE ENGINEER
**Notice of Completion of Groundwater Appropriation
Without Well**

(Under Chapter 237 Montana Session Laws, 1961)

Date of Appropriation of Groundwater 7-1-1930Owner H.E. Benjamin Jr. Address Shelby, Montana

Contractor (if any)

Address of Contractor

Date Started 7-1-1930 Date Completed 7-20-1930

Describe means of obtaining groundwater without a well "as by
sub-irrigation and other natural processes". Include depth to
water when applicable:

Reservoir

Quantity of water developed and used with explanation of method
used to measure or estimate such amount. If use is intermittent


estimate approximate lengths of periods of use 10 Months20 Acres Feet DevelopedSignature of Owner [Signature]Date 12-27-63

This form to be prepared by contractor (if any), otherwise by the owner.

Three copies of this notice are to be filed with the County Clerk and Recorder of the county in which the works are located.

Please answer all questions. If not applicable, so state, otherwise the form will be returned.

Original to the County Clerk and Recorder; duplicate to the State Engineer; Triplicate to the Montana Bureau of Mines and Geology and Quadruplicate for the Appropriator.

SW 1/4 Sec 16 T. 33 R. 1WIndicate point of appropriation
and place of use, if possible.

238284

STATE OF MONTANA,
County of Toole.

I hereby certify that the within instru-
ment was filed for record in this office on

Dec 27 1933 at 9:20

o'clock PM, and is indexed in Book 57

of Misc on Page

Records of Toole County, Montana.

Janette E. McDonald
JANNETTE E. McDONALD, Co. Recorder

By 200 Deputy.

GW 3

Approved Stock Form—State Publishing Co., Helena, Montana—42199

File No. _____

T 33 R 1W

DUPLICATE

County Toole

STATE OF MONTANA
ADMINISTRATOR OF GROUNDWATER CODE
OFFICE OF STATE ENGINEER

RECEIVED
JAN 16 1964

Notice of Completion of Groundwater Appropriation
Without Well

STATE ENGINEER

(Under Chapter 237 Montana Session Laws, 1961)

Date of Appropriation of Groundwater 6-1-1930Owner H. E. Benjamin Jr. Address Shelby, Montana

Contractor (if any) _____

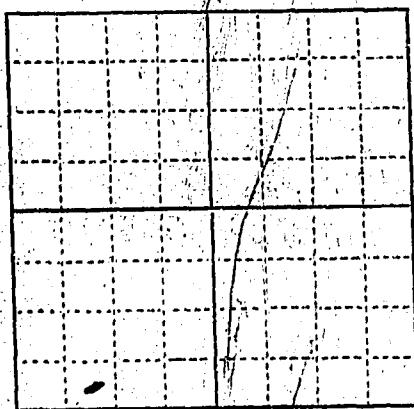
Address of Contractor _____

Date Started 6-1-1930 Date Completed 6-15-1930

Describe means of obtaining groundwater without a well "as by
sub-irrigation and other natural processes". Include depth to
water when applicable _____

Reservoir

Quantity of water developed and used with explanation of method
used to measure or estimate such amount. If use is intermittent

estimate approximate lengths of periods of use 12 Months160 Acre Ft.SW 1/4 Sec. 17 T. 33 R. 1W

Indicate point of appropriation
and place of use, if possible.

Signature of Owner [Signature]Date 12-27-63

This form to be prepared by contractor (if any), otherwise by the owner.

Three copies of this notice are to be filed with the County Clerk and Recorder of the county in which the
works are located.

Please answer all questions. If not applicable, so state, otherwise the form will be returned.

Original to the County Clerk and Recorder; duplicate to the State Engineer; Triplicate to the Montana
Bureau of Mines and Geology and Quadruplicate for the Appropriator.

36591

238281

STATE OF MONTANA
County of Toole

I hereby certify that the within instrument was filed for record in this office on Dec 27 1963 at 9:20 o'clock A.M., and recorded in Book 57 of Map on Page Records of Toole County, Montana.

Jeannette E. McDonald
JEANNETTE E. McDONALD, Co. Recorder

By 200 Deputy.

File No. _____

T. 33 R. 1W

DUPLICATE

County Toole

STATE OF MONTANA
ADMINISTRATOR OF GROUNDWATER CODE
OFFICE OF STATE ENGINEER

RECEIVED
JAN 16 1964

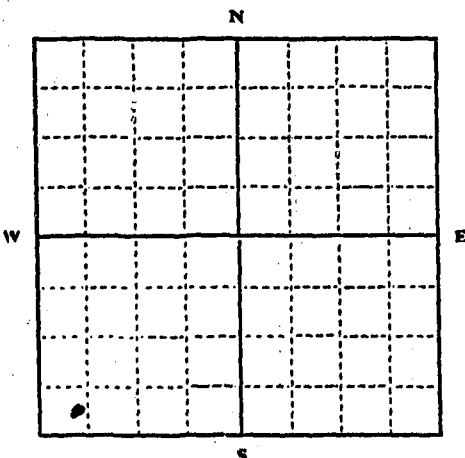
Declaration of Vested Groundwater Rights

(Under Chapter 237, Montana Session Laws, 1961)

STATE ENGINEER

1. H. E. Benjamin, Jr., of Shelby,
(Name of Appropriator) (Address) (Town)

County of Toole State of Montana
have appropriated groundwater according to the Montana laws in effect prior to January 1, 1962, as follows:

SW $\frac{1}{4}$ SW Sec. 18 T. 33 R. 1W

Indicate point of appropriation
and place of use, if possible. Each
small square represents 10 acres.

2. The beneficial use on which the claim is based
Stock Water
3. Date or approximate date of earliest beneficial use; and how continuous the use has been 7/1/1930
4. The amount of groundwater claimed (in miner's inches or gallons per minute) 10 Gallon per minute
5. If used for irrigation, give the acreage and description of the lands to which water has been applied and name of the owner thereof
Not used
6. The means of withdrawing such water from the ground and the location of each well or other means of withdrawal
Electric Pump
SW $\frac{1}{4}$ Sec. 18, Twp. 33, 1 West
7. The date of commencement and completion of the construction of the well, wells, or other works for withdrawal of groundwater
July 1930
8. The depth of water table 75 feet
9. So far as it may be available, the type, size and depth of each well or the general specifications of any other works for the withdrawal of groundwater
20 in. 100 feet deep
10. The estimated amount of groundwater withdrawn each year 500,000 Gallon
11. The log of formations encountered in the drilling of each well if available Unknown
12. Such other information of a similar nature as may be useful in carrying out the policy of this act, including reference to book and page of any county record

Signature of Owner _____

Date 12, 27, 1963

Three copies to be filed by the owner with the County Clerk and Recorder of the county in which the well is located.

Please answer all questions. If not applicable, so state, otherwise the form will be returned.

Original to the County Clerk and Recorder; Duplicate to the State Engineer; Triplicate to the Montana Bureau of
Mines and Geology, and Quadruplicate for the Appropriator.

36599

238289

STATE OF MONTANA,
County of Toole, ss.

I hereby certify that the within instrument was filed for record in this office on

Dec. 27 1943, at 9:20

o'clock M., and recorded in Book 527

of None on page

Records of Toole County, Montana.

Jeannette E. McDonald
JEANNETTE E. McDONALD, Co. Recorder

By 200 Deputy.

File No.

T. 33 N. R. 1 W

DUPLICATE

County Toole

STATE OF MONTANA
ADMINISTRATOR OF GROUNDWATER CODE
OFFICE OF STATE ENGINEER

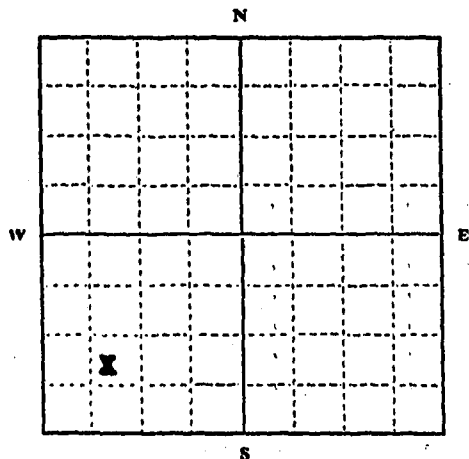
Declaration of Vested Groundwater Rights JAN 16 1964

(Under Chapter 237, Montana Session Laws, 1961)

STATE ENGINEER

1. H. E. Benjamin, Jr., of Shelby,
(Name of Appropriator) (Address) (Town)

County of Toole State of Montana
have appropriated groundwater according to the Montana laws in effect prior to January 1, 1962, as follows:



SW 1/4 Sec. 20 T. 33 R. 1W

Indicate point of appropriation
and place of use, if possible. Each
small square represents 10 acres.

2. The beneficial use on which the claim is based.....
Stock Water

3. Date or approximate date of earliest beneficial use; and how continu-
ous the use has been.....
Sept. 1961
Continuous

4. The amount of groundwater claimed (in miner's inches or gallons
per minute).....10 Gal. per Minute

5. If used for irrigation, give the acreage and description of the lands
to which water has been applied and name of the owner thereof
Not used

6. The means of withdrawing such water from the ground and the loca-
tion of each well or other means of withdrawal.....
Pump
SW 1/4 Sec. 20, Twp. 33, 1 West

7. The date of commencement and completion of the construction of the well, wells, or other works for with-
drawal of groundwater.....
Sept. 1961

8. The depth of water table.....75 Feet

9. So far as it may be available, the type, size and depth of each well or the general specifications of any other
works for the withdrawal of groundwater.....
6 in. 100 feet deep

10. The estimated amount of groundwater withdrawn each year.....300,000 Gallons

11. The log of formations encountered in the drilling of each well if available.....
Unknown

12. Such other information of a similar nature as may be useful in carrying out the policy of this act, including
reference to book and page of any county record.....

Signature of Owner [Signature]Date 12-27-1963

Three copies to be filed by the owner with the County Clerk and Recorder of the county in which the well is located.

Please answer all questions. If not applicable, so state, otherwise the form will be returned.

Original to the County Clerk and Recorder; Duplicate to the State Engineer; Triplicate to the Montana Bureau of
Mines and Geology, and Quadruplicate for the Appropriator.

36597

STATE OF MONTANA, } ss.
County of Toole.

I hereby certify that the within instrument was filed for record in this office on Dec. 27 1963, at 9:12 o'clock AM., and recorded in Book 5 of Misc. on Page Records of Toole County, Montana.

JEANNETTE E. McDONALD, Co. Recorder
By 200 Deputy.

File No. _____

T 33 R 1 W

DUPLICATE

County Tooie

STATE OF MONTANA
ADMINISTRATOR OF GROUNDWATER CODE
OFFICE OF STATE ENGINEER

Declaration of Vested Groundwater Rights

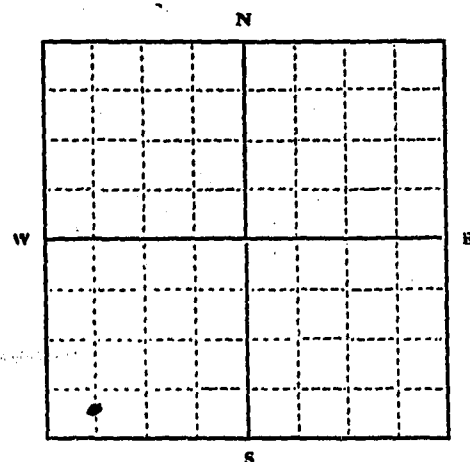
(Under Chapter 237, Montana Session Laws, 1961)

RECEIVED
JAN 16 1964

STATE ENGINEER

1. H. E. Benjamin Jr., of Shelby
(Name of Appropriator) (Address) (Town)

County of Tooie State of Montana
have appropriated groundwater according to the Montana laws in effect prior to January 1, 1962, as follows:

SW $\frac{1}{4}$ SW $\frac{1}{4}$ Sec. 21, T. 33, R. 1W

Indicate point of appropriation
and place of use, if possible. Each
small square represents 10 acres.

2. The beneficial use on which the claim is based
Stock Water
3. Date or approximate date of earliest beneficial use; and how continuous the use has been
June 1933 Continuous
4. The amount of groundwater claimed (in miner's inches or gallons per minute) 50 Gal.
5. If used for irrigation, give the acreage and description of the lands to which water has been applied and name of the owner thereof
Not used
6. The means of withdrawing such water from the ground and the location of each well or other means of withdrawal
Pump SW $\frac{1}{4}$ Sec. 21, Twp. 33, 1 West
7. The date of commencement and completion of the construction of the well, wells, or other works for withdrawal of groundwater
June 1933
8. The depth of water table 275 feet
9. So far as it may be available, the type, size and depth of each well or the general specifications of any other works for the withdrawal of groundwater
6 inches, 300 Feet Deep
10. The estimated amount of groundwater withdrawn each year 550,000 Gallon
11. The log of formations encountered in the drilling of each well if available
Unknown
12. Such other information of a similar nature as may be useful in carrying out the policy of this act, including reference to book and page of any county record

Signature of Owner [Signature]Date 12-27-63

Three copies to be filed by the owner with the County Clerk and Recorder of the county in which the well is located.

Please answer all questions. If not applicable, so state, otherwise the form will be returned.

Original to the County Clerk and Recorder; Duplicate to the State Engineer; Triplicate to the Montana Bureau of
Mines and Geology, and Quadruplicate for the Appropriator.

36598

238288

STATE OF MONTANA,
County of Toole.

I hereby certify that the within instrument was filed for record in this office on

Dec. 27 1923 at 9:20

o'clock M., and recorded in Book 57

of 100 on Page 100

Records of Toole County, Montana.

Jeannette E. McDonald
JEANNETTE E. McDONALD, Co. Recorder

By

29

Deputy

RECORDED IN BOOK 57 PAGE 100

FILED IN BOOK 57 PAGE 100

1923

RECORDED IN BOOK 57 PAGE 100

FILED IN BOOK 57 PAGE 100

RECORDED IN BOOK 57 PAGE 100

FILED IN BOOK 57 PAGE 100

RECORDED IN BOOK 57 PAGE 100

FILED IN BOOK 57 PAGE 100

1923

RECORDED IN BOOK 57 PAGE 100

FILED IN BOOK 57 PAGE 100

File No. _____

T. 33 R. 1W

DUPLICATE

County Toole

STATE OF MONTANA
ADMINISTRATOR OF GROUNDWATER CODE
OFFICE OF STATE ENGINEER

RECEIVED
JAN 16 1964

Notice of Completion of Groundwater Appropriation **ENGINEER**
Without Well

(Under Chapter 237 Montana Session Laws, 1961)

Date of Appropriation of Groundwater 6-1-1955

Owner H.E. Benjamin Jr. Address Shelby, Montana

Contractor (if any) _____

Address of Contractor _____

Date Started 6-1-1955 Date Completed 6-10-1955

Describe means of obtaining groundwater without a well "as by sub-irrigation and other natural processes". Include depth to water when applicable.

Reservoir

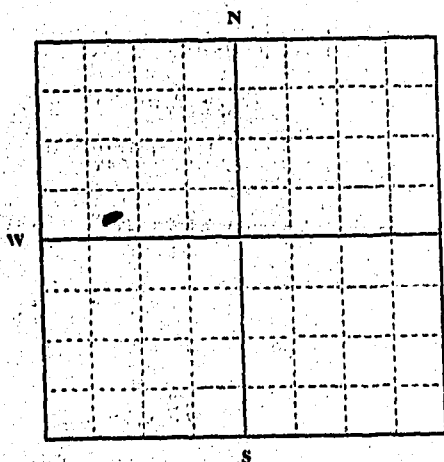
Quantity of water developed and used with explanation of method used to measure or estimate such amount. If use is intermittent

estimate approximate lengths of periods of use 12 Months

30 Acres Ft.

Signature of Owner [Signature]

Date 12-22-63



SW 1/4 Sec. 21 T. 33 R. 1W

Indicate point of appropriation and place of use, if possible.

This form to be prepared by contractor (if any), otherwise by the owner.

Three copies of this notice are to be filed with the County Clerk and Recorder of the county in which the works are located.

Please answer all questions. If not applicable, so state, otherwise the form will be returned.

Original to the County Clerk and Recorder; duplicate to the State Engineer; Triplicate to the Montana Bureau of Mines and Geology and Quadruplicate for the Appropriator.

238290

STATE OF MONTANA,
County of Toole.

I hereby certify that the within instru-
ment was filed for record in this office on
Dec 27 1963 at 9:20
o'clock P.M., and is recorded in Book 52
of misc on page
Records of Toole County, Montana.

Jeanette E. McDonald
JEANETTE E. McDONALD, Co. Recorder

By

200

Deputy

File No. _____

T. 33 R. 1W

DUPLICATE


County Toole

STATE OF MONTANA
ADMINISTRATOR OF GROUNDWATER CODE
OFFICE OF STATE ENGINEER

RECEIVED
JAN 16 1964

Declaration of Vested Groundwater Rights
(Under Chapter 237, Montana Session Laws, 1961) **STATE ENGINEER**

1. H. E. Benjamin Jr., of Shelby, (Name of Appropriator) (Address) (Town)
County of Toole State of Montana
have appropriated groundwater according to the Montana laws in effect prior to January 1, 1962, as follows:



SE 1/4 Sec. 22 T. 33 R. 1W

Indicate point of appropriation and place of use, if possible. Each small square represents 10 acres.

2. The beneficial use on which the claim is based.
Stock Water
3. Date or approximate date of earliest beneficial use; and how continuous has been.
July 1936 Continuous
4. The amount of groundwater claimed (in miner's inches or gallons per minute).
10 Gal. per Minute
5. If used for irrigation, give the acreage and description of the lands to which water has been applied and name of the owner thereof.
Not Used
6. The means of withdrawing such water from the ground and the location of each well or other means of withdrawal.
Pump
7. The date of commencement and completion of the construction of the well, wells, or other works for withdrawal of groundwater.
July 1936
8. The depth of water table.
40 Feet
9. So far as it may be available, the type, size and depth of each well or the general specifications of any other works for the withdrawal of groundwater.
18 Inches 50 Feet Deep
10. The estimated amount of groundwater withdrawn each year.
200,000 Gallon
11. The log of formations encountered in the drilling of each well if available.
Unknown
12. Such other information of a similar nature as may be useful in carrying out the policy of this act, including reference to book and page of any county record.

Signature of Owner

Date

Three copies to be filed by the owner with the County Clerk and Recorder of the county in which the well is located.

Please answer all questions. If not applicable, so state, otherwise the form will be returned.

Original to the County Clerk and Recorder; Duplicate to the State Engineer; Triplicate to the Montana Bureau of Mines and Geology, and Quadruplicate for the Appropriator.

36588



RECEIVED
DEC 27 1963
TOOLE COUNTY CLERK'S OFFICE

NOT RECD

TO THE CLERK OF THE DISTRICT COURT
TOOLE COUNTY, MONTANA

02

TO THE CLERK OF THE DISTRICT COURT
TOOLE COUNTY, MONTANA
FOR RECORD
DEC 27 1963

TO THE CLERK OF THE DISTRICT COURT
TOOLE COUNTY, MONTANA
FOR RECORD
DEC 27 1963

238278

STATE OF MONTANA,
County of Toole.
I hereby certify that the within instru-
ment was filed for record in this office on
Dec 27 1963, at 9:20
o'clock M., and recorded in Book 52
of Misc. on Page
Records of Toole County, Montana.
Jeanette E. McDonald
JEANETTE E. McDONALD, Co. Recorder
By 20 Deputy.

File No. _____

T. 33 R. 1 W

DUPLICATE

County Toole

STATE OF MONTANA
ADMINISTRATOR OF GROUNDWATER CODE
OFFICE OF STATE ENGINEER

RECEIVED
JAN 16 1964

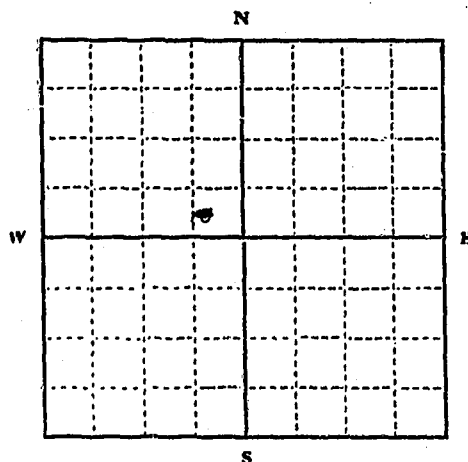
Declaration of Vested Groundwater Rights

(Under Chapter 237, Montana Session Laws, 1961)

STATE ENGINEER

1. H. E. Benjamin Jr., of Shelby,
(Name of Appropriator) (Address) (Town)

County of Toole State of Montana
have appropriated groundwater according to the Montana laws in effect prior to January 1, 1962, as follows:



SE 1/4 NW 1/4 Sec. 22 T. 33 R. 1 W

Indicate point of appropriation
and place of use, if possible. Each
small square represents 10 acres.

2. The beneficial use on which the claim is based
Stock Water
3. Date or approximate date of earliest beneficial use; and how continuous the use has been.
June 1935 Continuous
4. The amount of groundwater claimed (in miner's inches or gallons per minute) 10 Gal. Per Minute
5. If used for irrigation, give the acreage and description of the lands to which water has been applied and name of the owner thereof
Not Used
6. The means of withdrawing such water from the ground and the location of each well or other means of withdrawal.
Pump SE 1/4 NW 1/4 Sec. 22 Twp. 33, Rge. 1 West
7. The date of commencement and completion of the construction of the well, wells, or other works for withdrawal of groundwater. June 1935
8. The depth of water table. 50 Feet
9. So far as it may be available, the type, size and depth of each well or the general specifications of any other works for the withdrawal of groundwater.
6 Inches 50 Ft. Deep
10. The estimated amount of groundwater withdrawn each year. 300,000 Gallon
11. The log of formations encountered in the drilling of each well if available.
Unknown
12. Such other information of a similar nature as may be useful in carrying out the policy of this act, including reference to book and page of any county record.

Signature of Owner H. E. Benjamin Jr.Date 12-27-63

Three copies to be filed by the owner with the County Clerk and Recorder of the county in which the well is located.

Please answer all questions. If not applicable, so state, otherwise the form will be returned.

Original to the County Clerk and Recorder; Duplicate to the State Engineer; Triplicate to the Montana Bureau of Mines and Geology, and Quadruplicate for the Appropriator.

36589

RECEIVED

RECEIVED

RECEIVED

RECEIVED

RECEIVED

238279

STATE OF MONTANA,
County of Toulé.

I hereby certify that the within instru-

ment was filed for record in this office on

Dec. 27, 1963 at 9:20

Book _____ Section Book _____

Misc. _____ on Page _____

Record of Toulé County, Montana.

By Thannette E. McDonald

200 Deputy.

Thannette E. McDonald, Co. Recorder

File No.

T. 33 R. 1W

DUPLICATE

County DeWittRECEIVED
JAN 16 1964STATE OF MONTANA
ADMINISTRATOR OF GROUNDWATER CODE
OFFICE OF STATE ENGINEER

STATE ENGINEER

Notice of Completion of Groundwater Appropriation
Without Well

(Under Chapter 237 Montana Session Laws, 1961)

Date of Appropriation of Groundwater 6-1-1955Owner H. E. Benjamin Jr. Address Shelby, Montana

Contractor (if any)

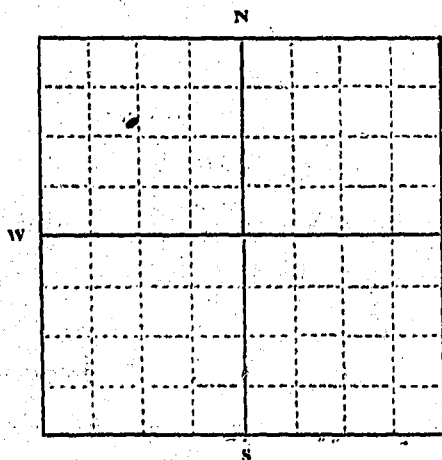
Address of Contractor

Date Started 6-1-1955 Date Completed 6-10-1955

Describe means of obtaining groundwater without a well "as by sub-irrigation and other natural processes". Include depth to water when applicable.

Spring

Quantity of water developed and used with explanation of method used to measure or estimate such amount. If use is intermittent

estimate approximate lengths of periods of use 12 Months20 Gallon per MinuteSignature of Owner H. E. Benjamin Jr.Date 12-27-63

NW 1/4 NW 1/4 Sec. 28 T. 33 R. 1W

Indicate point of appropriation and place of use, if possible.

This form to be prepared by contractor (if any), otherwise by the owner.

Three copies of this notice are to be filed with the County Clerk and Recorder of the county in which the works are located.

Please answer all questions. If not applicable, so state, otherwise the form will be returned.

Original to the County Clerk and Recorder; duplicate to the State Engineer; Triplicate to the Montana Bureau of Mines and Geology and Quadruplicate for the Appropriator.

238280

STATE OF MONTANA,
County of Toole.

I hereby certify that the within instru-
ment was filed for record in this office on

Dec. 27 1963, at 9:20

o'clock PM, and recorded in Book 57

at Min on Page ---

Records of Toole County, Montana.

Jeannette E. McDonald
JEANNETTE E. McDONALD, Co. Recorder

By 200 Deputy.

File No. _____

T. 33 R. 1 W.

DUPLICATE

County Toole

STATE OF MONTANA
ADMINISTRATOR OF GROUNDWATER CODE
OFFICE OF STATE ENGINEER

RECEIVED
JAN 16 1964

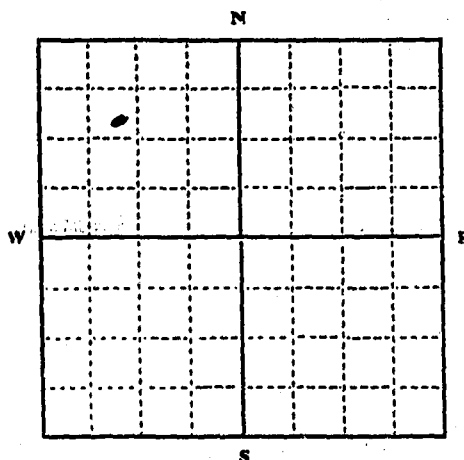
Declaration of Vested Groundwater Rights

(Under Chapter 237, Montana Session Laws, 1961)

STATE ENGINEER

1. R. E. Benjamin Jr., of Shelby,
(Name of Appropriator) (Address) (Town)

County of Toole State of Montana
have appropriated groundwater according to the Montana laws in effect prior to January 1, 1962, as follows:



SW 1/4 Sec. 29 T. 33 R. 1W

Indicate point of appropriation and place of use, if possible. Each small square represents 10 acres.

2. The beneficial use on which the claim is based.....
Stock Water

3. Date or approximate date of earliest beneficial use; and how continuous the use has been.....
May 1930 Continuous

4. The amount of groundwater claimed (in miner's inches or gallons per minute).....
20 Gallon per Minute

5. If used for irrigation, give the acreage and description of the lands to which water has been applied and name of the owner thereof.....
Not used

6. The means of withdrawing such water from the ground and the location of each well or other means of withdrawal.....
Pump SW 1/4 Sec. 29, Twp. 33, 1 West

7. The date of commencement and completion of the construction of the well, wells, or other works for withdrawal of groundwater.....
May 1930

8. The depth of water table.....
25 Feet

9. So far as it may be available, the type, size and depth of each well or the general specifications of any other works for the withdrawal of groundwater.....
8 Ft. x 16 Ft. 25 Ft. Deep

10. The estimated amount of groundwater withdrawn each year.....
200,000 Gallon

11. The log of formations encountered in the drilling of each well if available.....
Unknown

12. Such other information of a similar nature as may be useful in carrying out the policy of this act, including reference to book and page of any county record.....

Signature of Owner [Signature]

Date 12-27-63

Three copies to be filed by the owner with the County Clerk and Recorder of the county in which the well is located.

Please answer all questions. If not applicable, so state, otherwise the form will be returned.

Original to the County Clerk and Recorder; Duplicate to the State Engineer; Triplicate to the Montana Bureau of Mines and Geology, and Quadruplicate for the Appropriator.

36596

238286

STATE OF MONTANA,
County of Toole.

I hereby certify that the within instru-
ment was filed for record in this office on

Dec 27 1963 at 9:12
o'clock A.M., and recorded in Book 52
of Misc. on Page 5
Records of Toole County, Montana.

Jeannette E. McDonald
JEANNETTE E. McDONALD, Co. Recorder

By 200
Deputy.

File No.

T 33 R 1W

DUPLICATE

County Toole

STATE OF MONTANA
ADMINISTRATOR OF GROUNDWATER CODE
OFFICE OF STATE ENGINEER

RECEIVED
JAN 16 1964

Notice of Completion of Groundwater Appropriation
Without Well

(Under Chapter 287 Montana Session Laws, 1961)

Date of Appropriation of Groundwater 9/10/1940

Owner Marvin G. Wolfe Address Shelby, Montana

Contractor (if any)

Address of Contractor

Date Started 9/10/1940 Date Completed 9/14/1940

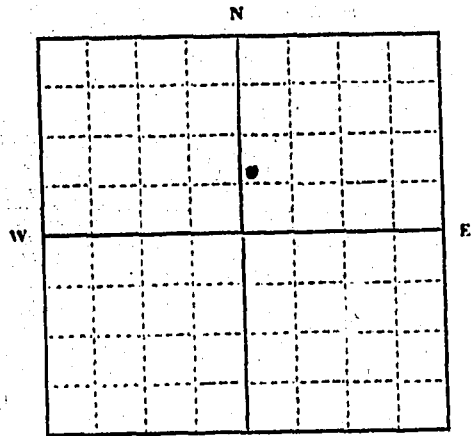
Describe means of obtaining groundwater without a well "as by
sub-irrigation and other natural processes". Include depth to
water when applicable.

Reservoir

Quantity of water developed and used with explanation of method
used to measure or estimate such amount. If use is intermittent

estimate approximate lengths of periods of use 12 Months

10 Acre Ft.



SW 1/4 NE Sec. 32 T. 33 R. 1W

Indicate point of appropriation
and place of use, if possible.

Signature of Owner

Date Dec 27, 1963

This form to be prepared by contractor (if any), otherwise by the owner.

Three copies of this notice are to be filed with the County Clerk and Recorder of the county in which the
works are located.

Please answer all questions. If not applicable, so state, otherwise the form will be returned.

Original to the County Clerk and Recorder; duplicate to the State Engineer; Triplicate to the Montana
Bureau of Mines and Geology and Quadruplicate for the Appropriator.

238300

STATE OF MONTANA
County of Toole.

I hereby certify that the within insur-
ment was filed for record in this office on

Dec. 27 1923 at 1:10

o'clock P. M., and recorded in Book 57

at Mine on Page 1

Records of Toole County, Montana.

Jeannette E. McDonald
JEANNETTE E. McDONALD, Co. Recorder

By g. o. Deputy.

GROUNDWATER INDEX

Page 1 of 1

County Bole Twp. 33 N Rge. 3 E

[illegible]

File No.

T. **33 N. 3 East**

DUPLICATE

County **Toole**

STATE OF MONTANA
ADMINISTRATOR OF GROUNDWATER CODE
OFFICE OF STATE ENGINEER

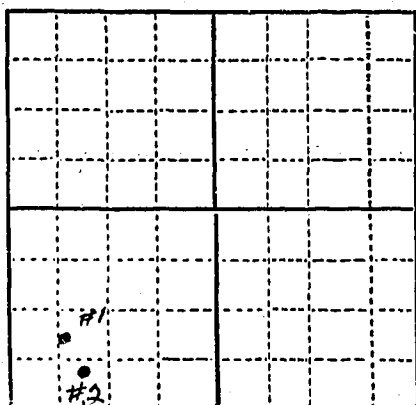
RECEIVED
 JAN 16 1964

Declaration of Vested Groundwater Rights

(Under Chapter 237, Montana Session Laws, 1961)

STATE ENGINEER

1. **HAROLD MARKUSON, aka John Harold Markuson,** of **Galata,**
 (Name of Appropriator) (Address) (Town)
 County of **Toole** State of **Montana**
 have appropriated groundwater according to the Montana laws in effect prior to January 1, 1962, as follows:



Well No. 1 NW 1/4 Sec. 1-33-3E
Well No. 2 SW 1/4 Sec. 1-33-3E

Indicate point of appropriation
 and place of use, if possible. Each
 small square represents 10 acres.

2. The beneficial use on which the claim is based **both wells - watering livestock, spraying and other agricultural uses.**

3. Date or approximate date of earliest beneficial use; and how continuous the use has been **Well No. 1 and Well No. 2 watering livestock, spraying and other agricultural uses.**

4. The amount of groundwater claimed (in miner's inches or gallons per minute) **Well No. 1 - 5 gallon per minute**
Well No. 2 - 15 gallon per minute

5. If used for irrigation, give the acreage and description of the lands to which water has been applied and name of the owner thereof **Well No. 1 and No. 2 - not applicable**

6. The means of withdrawing such water from the ground and the location of each well or other means of withdrawal **Well No. 1 - hand pump - NW 1/4 Sec. 1-33-3E. Well No. 2 - electric pump - storage tank - SW 1/4 Sec. 1-33-3 east.**

7. The date of commencement and completion of the construction of the well, wells, or other works for withdrawal of groundwater **Well No. 1 - 1911; Well No. 2 - 1912.**

8. The depth of water table **Well No. 1 and Well No. 2 - unknown.**

9. So far as it may be available, the type, size and depth of each well or the general specifications of any other works for the withdrawal of groundwater **Well No. 1 - 3 ft. square 15 feet in depth, concrete construction; Well No. 2 - 20 ft in depth, 5 feet square, concrete construction.**

10. The estimated amount of groundwater withdrawn each year **Well No. 1 - 54,750 gallon;**
Well No. 2 - 930,555 gallon.

11. The log of formations encountered in the drilling of each well if available **Well No. 1 - not available; Well No. 2 - not available.**

12. Such other information of a similar nature as may be useful in carrying out the policy of this act, including reference to book and page of any county record **Well No. 1 - none; Well No. 2 - none**

Signature of Owner **Harold Markuson**

Date **Dec 30 - 1963**

Three copies to be filed by the owner with the County Clerk and Recorder of the county in which the well is located.

Please answer all questions. If not applicable, so state, otherwise the form will be returned.

Original to the County Clerk and Recorder; Duplicate to the State Engineer; Triplicate to the Montana Bureau of Mines and Geology, and Quadruplicate for the Appropriator.

36781

238522

STATE OF MONTANA,
County of Toole.

I hereby certify that the within instru-
ment was filed for record in this office on

Dec 31 1963 at 3:05

o'clock P.M., and recorded in Book 53

of 111 on Page

Records of Toole County, Montana.

Jeannette E. McDonald
JEANNETTE E. McDONALD, Co. Recorder

By

Deputy.

File No.

T. 33 N R. 3 East

DUPLICATE

County Toole

STATE OF MONTANA
ADMINISTRATOR OF GROUNDWATER CODE
OFFICE OF STATE ENGINEER

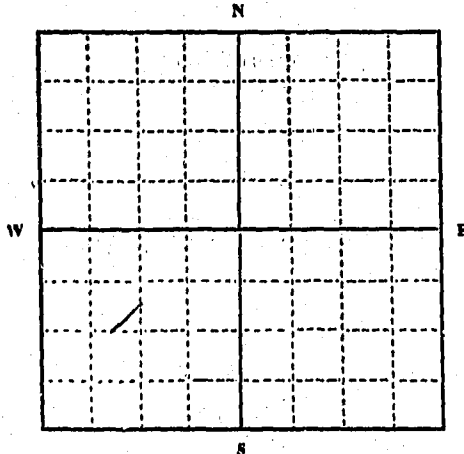
Declaration of Vested Groundwater Rights

(Under Chapter 237, Montana Session Laws, 1961)

RECEIVED
JAN 16 1964

STATE ENGINEER

1. HAROLD MARKUSON, of Galata
(Name of Appropriator) (Address) (Town)
County of Toole State of Montana
have appropriated groundwater according to the Montana laws in effect prior to January 1, 1962, as follows:

SPRING

1/4 Sec. T R.

Indicate point of appropriation
and place of use, if possible. Each
small square represents 10 acres.

2. The beneficial use on which the claim is based watering livestock, spraying and other agricultural purposes
3. Date or approximate date of earliest beneficial use; and how continuous the use has been 1962 - continuous
4. The amount of groundwater claimed (in miner's inches or gallons per minute) 1 gallon per minute
5. If used for irrigation, give the acreage and description of the lands to which water has been applied and name of the owner thereof not applicable
6. The means of withdrawing such water from the ground and the location of each well or other means of withdrawal natural flow from beneath reservoir a reservoir storage 20 ft in depth - 20 ft in height - SW 1/4 Sec. 1-33-3 East.
7. The date of commencement and completion of the construction of the well, wells, or other works for withdrawal of groundwater 1912
8. The depth of water table unknown
9. So far as it may be available, the type, size and depth of each well or the general specifications of any other works for the withdrawal of groundwater pit reservoir
10. The estimated amount of groundwater withdrawn each year 200,000 gallon per year
11. The log of formations encountered in the drilling of each well if available not applicable
12. Such other information of a similar nature as may be useful in carrying out the policy of this act, including reference to book and page of any county record none

Signature of Owner Harold MarkusonDate Dec 30 - 63

Three copies to be filed by the owner with the County Clerk and Recorder of the county in which the well is located.

Please answer all questions. If not applicable, so state, otherwise the form will be returned.

Original to the County Clerk and Recorder; Duplicate to the State Engineer; Triplicate to the Montana Bureau of Mines and Geology, and Quadruplicate for the Appropriator.

36782

of 500,000. The amount of the loan is \$100,000. The loan is to be repaid in 10 years. The interest rate is 10% per year. The loan is to be repaid in 10 years. The interest rate is 10% per year.

[illegible]

1. The first of these is the fact that the
2. second of these is the fact that the
3. third of these is the fact that the
4. fourth of these is the fact that the
5. fifth of these is the fact that the

APPROPRIATION TO THE
FEDERAL GOVERNMENT

1950-1951

[illegible]

DATE OF BIRTH: 08/09/1967

CONFIDENTIAL

STATE
COURT
11

2

385

23

within in

...the ...

1. The first step is to identify the problem or question that needs to be answered. This involves understanding the context and the specific requirements of the task.

238523

RECEIVED
SEP 19 1957

STATE ENGINEER

MONTANA BUREAU OF MINES AND GEOLOGY
Butte, Montana

T. 33 N R. 3 E 21
County Toole

WATER WELL LOG

N

Owner Bertha V. Hanson Address Galata
Driller Self Address Galata
Date Started 1954 - July Date Completed 1955 - Oct
Location: Sec. 21 T. 33N R. 3E 1/4 sec. N.W

Type of well Dug Equipment used Shovel & Hoist
(Dug, driven, bored, or drilled) (Churn drill, rotary, other)

Water use: Domestic ☒ Municipal ☐ Stock ☐ Irrigation ☐
Industrial ☐ Drainage ☐ Other:

Casing: 0 ft. to 68 ft. Type Culvert - Steel Size 3 ft
Casing: 6 ft. to 18 ft. Type Culvert steel Size 2 ft
Casing: ft. to ft. Type Size

Perforated or Screened: Ft. to ft. Ft. to ft.

Type of screen or perforations

Static Water level, for non-flowing well: feet.

Shut-in pressure, for flowing well: lb./sq. in. on: (date)

Pumping water level feet at gal. per min.

How tested:

Length of test

Remarks: (Gravel packing, cementing, packers, type of shut-off, depth of shut-off)
3 ft Section of Culvert Caseing is packed around with Rocks - 2 ft section filled to
top with earth. Well gives 300 to 500 gal per day

(over)

213035

Log of Well

Description of Material Drilled

Depth, feet
From To

FILED

Sept. 17 1957

at 2:00 o'clock P.M.

TOOLE COUNTY, MONTANA

Jeannette E. McDonald

JEANNETTE E. McDONALD, Co. Recorder.

By _____ Deputy

No Fee

STATE OF MONTANA,
County of Toole,

I hereby certify that the instrument to which this certificate is annexed is a true, complete and correct copy of the original on file in my office.

Witness my hand and seal of office this 18th day of Sept. 1957

JEANNETTE E. McDONALD,
Clerk and Recorder.

By *Jeannette E. McDonald*
Deputy Clerk and Recorder.

RECEIVED
SEP 19 1957

T. 33N R. 3E

County Toole

STATE ENGINEER

MONTANA BUREAU OF MINES AND GEOLOGY
Butte, Montana

WATER WELL LOG

Owner Bertha V. Hanson Address Galata

Driller Self Address Galata

Date Started 1937 - July Date Completed 1937 - July

Location: Sec. 21 T. 33N R. 3E 1/4 sec. N.W.

Type of Dug Equipment used ~~Shovel~~ Shovel & Hoist
(Dug, driven, bored, or drilled) (Churn drill, rotary, other)

Water use: Domestic ☐ Municipal ☐ Stock ☒ Irrigation ☐

Industrial ☐ Drainage ☐ Other:

Casing: 0 ft. to 6 ft. Type Culvert-Steel Size 3 ft.

Casing: 3 ft. to 20 ft. Type Culvert-Steel Size 2 ft.

Casing: ft. to ft. Type Size

Perforated or Screened: Ft. to ft. Ft. to ft.

Type of screen or perforations

Static Water level, for non-flowing well: feet.

Shut-in pressure, for flowing well: lb./sq. in. on: (date)

Pumping water level: feet at gal. per min.

How tested:

Length of test:

Remarks: (Gravel packing, cementing, packers, type of shut-off, depth of shut-off)

The 6ft length & 3 ft Diameter Steel Culvert is packed around with Rocks - 2 ft

Diameter Section packed around with earth to top.

Well gives 300 to 500 gal per day

(over)

213036

Log of Well

Description of Material Drilled

Depth, feet

From To

FILED
Sept. 17 1957
at 2:00 o'clock P.M.
TOOLE COUNTY, MONTANA
Jeannette E. McDonald
JEANNETTE E. McDONALD, Co. Recorder.
By _____ Deputy
No fee

STATE OF MONTANA
County of Toole.

I hereby certify that the instrument to
which this is a reference was a true,
correct and original on
the instrument.

Witness my hand and seal this
18th day of Sept 1957
JEANNETTE E. McDONALD,
Clerk and Recorder.
By *Jeannette E. McDonald*
Deputy Clerk and Recorder.

File No. 27187S

DUPLICATE

TSS No. R 3 East

County Toole

STATE OF MONTANA
ADMINISTRATOR OF GROUNDWATER CODE
OFFICE OF STATE ENGINEER

RECEIVED
DEC 23 1963

STATE ENGINEER

**Notice of Completion of Groundwater Appropriation
Without Well**

(Under Chapter 237 Montana Session Laws, 1961)

Date of Appropriation of Groundwater Before Year 1937

Owner W. H. & Bertha V. Hanson Address Galata, Montana

Contractor (if any) _____

Address of Contractor _____

Date Started _____ Date Completed _____

Describe means of obtaining groundwater without a well "as by sub-irrigation and other natural processes". Include depth to water when applicable.

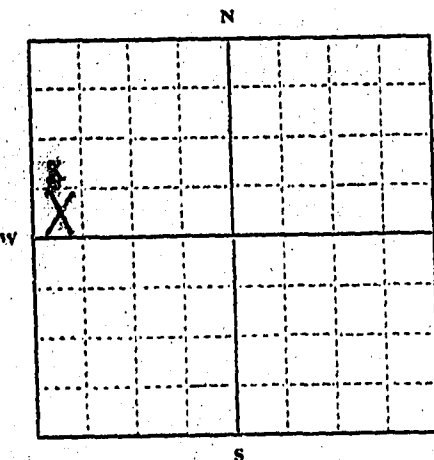
Reservoir was on this place in the same location when we came here in 1937.

Quantity of water developed and used with explanation of method used to measure or estimate such amount. If use is intermittent estimate approximate lengths of periods of use.

Water is used from reservoir so long as there is any.

Signature of Owner Bertha V. Hanson

Date December 18th, 1963



NE 1/4 Sec 21 TSN 15N R3E
Indicate point of appropriation and place of use, if possible.

This form to be prepared by contractor (if any), otherwise by the owner.

Three copies of this notice are to be filed with the County Clerk and Recorder of the county in which the works are located.

Please answer all questions. If not applicable, so state, otherwise the form will be returned.

Original to the County Clerk and Recorder; duplicate to the State Engineer; Tripliate to the Montana Bureau of Mines and Geology and Quadruplicate for the Appropriator.

11959

238175

RECEIVED
DEC 23 1963
STATE ENGINEER

STATE OF MONTANA
COUNTY OF TOOLE
DEPARTMENT OF REVENUE

STATE OF MONTANA,
County of Toole, ss.
I hereby certify that the within instru-
ment was filed for record in this office on
Dec 20 1963 at 10:25
o'clock a.m. and is recorded in Book 57
of Miss on Page 464
Records of Toole County, Montana.

Jeannette E. McDonald
JEANNETTE E. McDONALD, Co. Recorder
By 200 Deputy.

X

232627


MONTANA,
Toole, ss.

certify that the within instru-
ment is for record in this office on
March 22 1942, at 9:27
o'clock A.M., and recorded in Book 55
of Maps on Page 310
Records of Toole County, Montana.

Jeannette E. McDonald
JEANNETTE E. McDONALD, Co. Recorder

By J. W. 4th Deputy.

Bertie V. Hanson
Kalala, Montana



TOOLE COUNTY, MONTANA
RECORDED
MARCH 23 1942

TOOLE COUNTY, MONTANA
RECORDED
MARCH 23 1942
This is to certify that the within instrument is for record in this office on March 22, 1942, at 9:27 o'clock A.M., and recorded in Book 55 of Maps on Page 310. Records of Toole County, Montana.

File No.

DUPLICATE

T. 33 N. R. 3 E. S. 22

County Toole

STATE OF MONTANA
ADMINISTRATOR OF GROUNDWATER CODE
OFFICE OF STATE ENGINEER

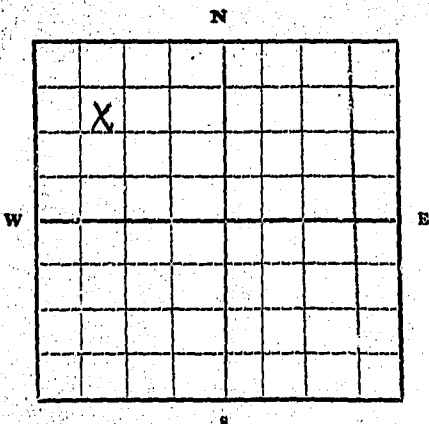
RECEIVED
MAR 27 1962

Declaration of Vested Groundwater Rights

(Under Chapter 237, Montana Session Laws, 1961)

STATE ENGINEER

1. BRIAN YARBROUGH, of CALATA
(Name of Appropriator) (Address) (Town)
County of TOOLE State of MONTANA
have appropriated groundwater according to the Montana laws in effect prior to January 1, 1962, as follows:



NW 1/4 NW Sec. 22 T. 33 N. R. 3 E.

Indicate point of appropriation and place of use, if possible. Each small square represents 10 acres.

2. The beneficial use on which the claim is based HOUSE HOLD
3. Date or approximate date of earliest beneficial use; and how continuous the use has been 1910 CONTINUOUS
4. The amount of groundwater claimed (in miner's inches or gallons per minute) 1 GAL. PER MINUTE
5. If used for irrigation, give the acreage and description of the lands to which water has been applied and name of the owner thereof NO IRRIGATION
6. The means of withdrawing such water from the ground and the location of each well or other means of withdrawal PUMP
7. The date of commencement and completion of the construction of the well, wells, or other works for withdrawal of groundwater 4. 7. 1962
8. The depth of water table 16 FEET
9. So far as it may be available, the type, size and depth of each well or the general specifications of any other works for the withdrawal of groundwater
HAND DUG WELL 5 FT. DIAMETER 24 FT. DEPTH
10. The estimated amount of groundwater withdrawn each year 72000 GAL.
11. The log of formations encountered in the drilling of each well if available NONE
12. Such other information of a similar nature as may be useful in carrying out the policy of this act, including reference to book and page of any county record NONE

Signature of Owner Brian Yarbrough

Date 3/22/62

Three copies to be filed by the owner with the County Clerk and Recorder of the county in which the well is located.

Please answer all questions. If not applicable, so state, otherwise the form will be returned.

Original to the County Clerk and Recorder; duplicate to the State Engineer; Triplicate to the School of Mines and Quadruplicate for the Appropriator.

232662

STATE OF MONTANA
County of Toole.

I hereby certify that the within instru-
ment was filed for record in this office on
Mar. 24 1962 at 2:10
o'clock P.M., and recorded in Book 55
of Miss on Page 228
Records of Toole County, Montana.

Jeannette E. McDonald
JEANNETTE E. McDONALD, Co. Recorder

By Deputy.

Brian M. Yarbrough
Burlington, Mass.

13
File No.....

DUPLICATE

Approved Stock For

Helena, Montana—38496

R. S. East

STATE OF MONTANA
ADMINISTRATOR OF GROUNDWATER CODE
OFFICE OF STATE ENGINEER

24
Focle
RECEIVED
DEC 23 1963

STATE ENGINEER

**Notice of Completion of Groundwater Appropriation
Without Well**

(Under Chapter 237 Montana Session Laws, 1961)

Date of Appropriation of Groundwater..... Before Year 1949

Owner..... Address..... Galata, Montana
W.H. Hanson & Bertha V. Hanson
Contractor (if any)

Address of Contractor

Date Started..... Date Completed.....

Describe means of obtaining groundwater without a well "as by
sub-irrigation and other natural processes". Include depth to
water when applicable.....

Reservoir was on this land in this same
location when we acquired it in 1949

Quantity of water developed and used with explanation of method
used to measure or estimate such amount. If use is intermittent

estimate approximate lengths of periods of use.....

Reservoir has not been dry since 1949.

Water is used at all times of the year for

whatever purposes this purity will serve

Signature of Owner.....


Date..... December 18th, 1963

This form to be prepared by contractor (if any), otherwise by the owner.

Three copies of this notice are to be filed with the County Clerk and Recorder of the county in which the
works are located.

Please answer all questions. If not applicable, so state, otherwise the form will be returned.

Original to the County Clerk and Recorder; duplicate to the State Engineer; Triplicate to the Montana
Bureau of Mines and Geology and Quadruplicate for the Appropriator.



NE 1/4..... Sec. 24 T. 35 R. 3E

Indicate point of appropriation
and place of use, if possible.

11958

238174

STATE OF MONTANA
County of Toole.

I hereby certify that the within instru-
ment was filed for record in this office on

Dec 20 1963 at 10:30

o'clock M. and recorded in Book 57

of misc on Page 462

Records of Toole County, Montana

Jeanette E. McDonald
JEANETTE E. McDONALD, Co. Recorder

By S. C. Deputy

GROUNDWATER INDEX

Page / of /

County T00/e Twp. 32N Rge. 4W

[illegible]

File No.

T 32 N R 4 W

DUPLICATE

County Toole

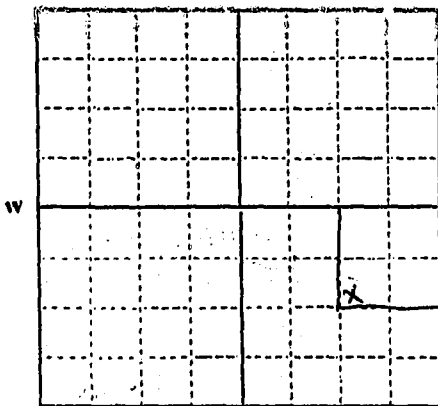
STATE OF MONTANA
ADMINISTRATOR OF GROUNDWATER CODE
OFFICE OF STATE ENGINEER

RECEIVED
JAN 16 1964

Declaration of Vested Groundwater Rights

(Under Chapter 237, Montana Session Laws, 1961)

1. Lloyd A. Torgerson of Ethridge
(Name of Appropriator) (Address) (Town)
County of Toole State of Montana
have appropriated groundwater according to the Montana laws in effect prior to January 1, 1962, as follows:



NE 1/4

Sec. 4 T. 32 N. R. 4 W

Indicate point of appropriation
and place of use, if possible. Each
small square represents 10 acres.

2. The beneficial use on which the claim is based.
watering livestock and irrigation
3. Date or approximate date of earliest beneficial use; and how continuous the use has been. 1954; continuous use since.
4. The amount of groundwater claimed (in miner's inches or gallons per minute) 14 gallons per minute
5. If used for irrigation, give the acreage and description of the lands to which water has been applied and name of the owner thereof.
4 acres
6. The means of withdrawing such water from the ground and the location of each well or other means of withdrawal.
Electric pump used to withdraw water from well. Well is located in SW corner of above description.
7. The date of commencement and completion of the construction of the well, or other works for withdrawal of groundwater. 1954 - drilled in about ten days.
8. The depth of water table. 70 feet
9. So far as it may be available, the type, size and depth of each well or the general specifications of any other works for the withdrawal of groundwater. Water was found at 86 feet; came up in the well to 70 feet; drilled to total depth of 96 feet. six inch casing.
10. The estimated amount of groundwater withdrawn each year. 200,000 gallons
11. The log of formations encountered in the drilling of each well if available.
No log
12. Such other information of a similar nature as may be useful in carrying out the policy of this act, including reference to book and page of any county record.
No other information available

Signature of Owner Lloyd A. TorgersonDate December 27, 1963

Three copies to be filed by the owner with the County Clerk and Recorder of the county in which the well is located.

Please answer all questions. If not applicable, so state, otherwise the form will be returned.

Original to the County Clerk and Recorder; Duplicate to the State Engineer; Triplicate to the Montana Bureau of Mines and Geology, and Quadruplicate for the Appropriator.

36640

238341

STATE OF MONTANA, ss.
County of Toole.

I hereby certify that the within instru-
ment was filed for record in this office on

Dec 27 1963 at 4:15

o'clock P. M., and recorded in Book

of Three on Page

Records of Toole County, Montana.

Janette E. McDonald
JANETTE E. McDONALD, Co. Recorder

By

Deputy.

File No.

T 32 R 4 W

DUPLICATE

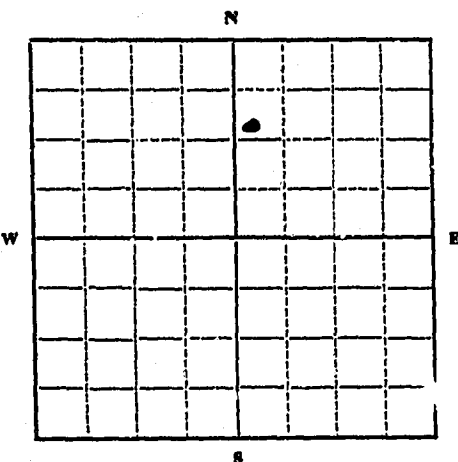
County Toole

STATE OF MONTANA
ADMINISTRATOR OF GROUNDWATER CODE
OFFICE OF STATE ENGINEER

RECEIVED
DEC 23 1963

Declaration of Vested Groundwater Rights STATE ENGINEER
(Under Chapter 237, Montana Session Laws, 1961)

1. Bert Hartmann of Box 64 Ethridge
(Name of Appropriator) (Address) (Town)
County of Toole State of Montana
have appropriated groundwater according to the Montana laws in effect prior to January 1, 1962, as follows:



NW 1/4 NE Sec. 7 T32 R44

Indicate point of appropriation
and place of use, if possible.
Each small square represents 10
acres.

2. The beneficial use on which the claim is based Household use and stock water
3. Date or approximate date of earliest beneficial use; and how continuous the use has been 1960 continuously
4. The amount of groundwater claimed (in miner's inches or gallons per minute) 5 gal. per min.
5. If used for irrigation, give the acreage and description of the lands to which water has been applied and name of the owner thereof no
6. The means of withdrawing such water from the ground and the location of each well or other means of withdrawal pressure pump
7. The date of commencement and completion of the construction of the well, wells, or other works for withdrawal of groundwater 1960
8. The depth of water table 5 ft.
9. So far as it may be available, the type, size and depth of each well or the general specifications of any other works for the withdrawal of groundwater 10 ft.
10. The estimated amount of groundwater withdrawn each year 2,592,000 gal.
11. The log of formations encountered in the drilling of each well if available not available
12. Such other information of a similar nature as may be useful in carrying out the policy of this act, including reference to book and page of any county record not available

Signature of Owner Bert Hartmann

Date Dec 16, 1963

Three copies to be filed by the owner with the County Clerk and Recorder of the county in which the well is located.

Please answer all questions. If not applicable, so state, otherwise the form will be returned.

Original to the County Clerk and Recorder; duplicate to the State Engineer; Triplicate to the Montana Bureau of Mines and Geology, and Quadruplicate for the Appropriator.

11961

238177

238177

STATE OF MONTANA,
County of Toole.

I hereby certify that the within instru-
ment was filed for record in this office on

Dec. 20 1963, at 11:00

o'clock P.M., and is recorded in Book 57

of Musc. on Page 468
Records of Toole County, Montana.

Jeannette E. McDonald
JEANNETTE E. McDONALD, Co. Recorder

By 200 Deputy.

File No.

DUPLICATE

T. 32^N R. 4^WCounty Toole

STATE OF MONTANA
ADMINISTRATOR OF GROUNDWATER CODE
OFFICE OF STATE ENGINEER

RECEIVED
DEC 23 1963

STATE ENGINEER

Notice of Completion of Groundwater Appropriation
Without Well

(Under Chapter 237 Montana Session Laws, 1961)

Date of Appropriation of Groundwater.....

Owner Bert Hartmann Address ElbridgeContractor (if any) Flex BakerAddress of Contractor Cut BankDate Started 1958 Date Completed 1958

Describe means of obtaining groundwater without a well "as by sub-irrigation and other natural processes". Include depth to water when applicable.....

natural process of
runoff from hills

Quantity of water developed and used with explanation of method used to measure or estimate such amount. If use is intermittent

estimate approximate lengths of periods of use.....

will water 300 head
of cattle 2 years when
full

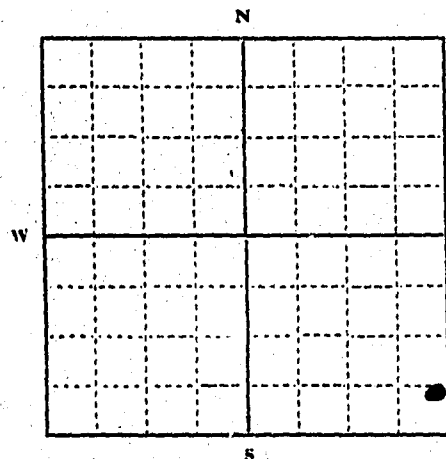
Signature of Owner Bert HartmannDate Dec 20, 1963

This form to be prepared by contractor (if any), otherwise by the owner.

Three copies of this notice are to be filed with the County Clerk and Recorder of the county in which the works are located.

Please answer all questions. If not applicable, so state, otherwise the form will be returned.

Original to the County Clerk and Recorder; duplicate to the State Engineer; Triplicate to the Montana Bureau of Mines and Geology and Quadruplicate for the Appropriator.



SF 1/6E Sec 36 T32 R4W
Indicate point of appropriation
and place of use, if possible.

201103

11/65

238182

STATE OF MONTANA,
County of Toole.

I hereby certify that the within instru-
ment was filed for record in this office on

Dec 20 1903, at 11:00

o'clock P.M., and recorded in Book 52

at Muse on Page 476
Records of Toole County, Montana.

Jessamine E. McDonald
JESSAMINE E. McDONALD, Co. Recorder
By J. H. 200 Deputy

25

File No. _____

T. 32N R. 4W

DUPLICATE

County Toole

STATE OF MONTANA
ADMINISTRATOR OF GROUNDWATER CODE
OFFICE OF STATE ENGINEER

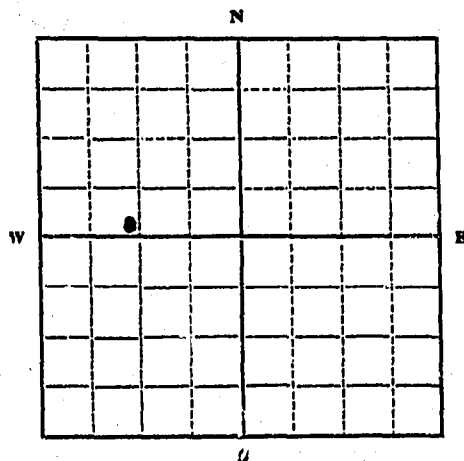
RECEIVED
DEC 23 1963

Declaration of Vested Groundwater Rights

(Under Chapter 237, Montana Session Laws, 1961)

STATE ENGINEER

1. Bert C Hartmann, of Box 64 Elkridge
(Name of Appropriator) (Address) (Town)
County of Toole State of Montana
have appropriated groundwater according to the Montana laws in effect prior to January 1, 1962, as follows:



SW 1/4 NW Sec 8 T32 R14

Indicate point of appropriation and place of use, if possible. Each small square represents 10 acres.

2. The beneficial use on which the claim is based watering livestock and ranch operation
3. Date or approximate date of earliest beneficial use; and how continuous the use has been 1934 it has been in continuous operation since then
4. The amount of groundwater claimed (in miner's inches or gallons per minute) 2 gals. per min.
5. If used for irrigation, give the acreage and description of the lands to which water has been applied and name of the owner thereof not used
6. The means of withdrawing such water from the ground and the location of each well or other means of withdrawal pump jack & motor
7. The date of commencement and completion of the construction of the well, wells, or other works for withdrawal of groundwater 1934
8. The depth of water table 60'
9. So far as it may be available, the type, size and depth of each well or the general specifications of any other works for the withdrawal of groundwater 10.5 ft. deep
10. The estimated amount of groundwater withdrawn each year It would be a wild guess
11. The log of formations encountered in the drilling of each well if available not available
12. Such other information of a similar nature as may be useful in carrying out the policy of this act, including reference to book and page of any county record not any

Signature of Owner Bert Hartmann

Date Dec 16, 1963

Three copies to be filed by the owner with the County Clerk and Recorder of the county in which the well is located.

Please answer all questions. If not applicable, so state, otherwise the form will be returned.

Original to the County Clerk and Recorder; duplicate to the State Engineer; Triplicate to the Montana Bureau of Mines and Geology, and Quadruplicate for the Appropriator.

1962