

File No.....

T. 35N R. 3E

DUPLICATE

County Toole

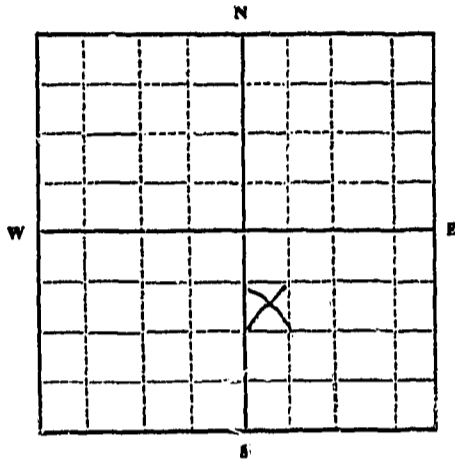
STATE OF MONTANA
ADMINISTRATOR OF GROUNDWATER CODE
OFFICE OF STATE ENGINEER

RECEIVED
JUL 16 1963

Declaration of Vested Groundwater Rights
(Under Chapter 237, Montana Session Laws, 1961)

1. HALES SCALESE, AMBJORG SCALESE of Galata, Montana
(Name of Appropriator) (Address) (Town)

County of Toole State of Montana
have appropriated groundwater according to the Montana laws in effect prior to January 1, 1962, as follows:



S.E. 1/4 Sec. 32 T. 35 R. 3E

Indicate point of appropriation and place of use, if possible. Each small square represents 10 acres.

2. The beneficial use on which the claim is based Stockwater

3. Date or approximate date of earliest beneficial use; and how continuous the use has been August, 1961 - continuous

4. The amount of groundwater claimed (in miner's inches or gallons per minute) 10 gallons a minute

5. If used for irrigation, give the acreage and description of the lands to which water has been applied and name of the owner thereof Not used for irrigation

6. The means of withdrawing such water from the ground and the location of each well or other means of withdrawal Natural flow - SW 1/4, NW 1/4, SE 1/4, Sec. 32, Twp. 35, Range 3 E.

7. The date of commencement and completion of the construction of the well, wells, or other works for withdrawal of groundwater August, 1961

8. The depth of water table 8 feet

9. So far as it may be available, the type, size and depth of each well or the general specifications of any other works for the withdrawal of groundwater 4 feet square - dug well 14 feet deep

10. The estimated amount of groundwater withdrawn each year 5 million gallons

11. The log of formations encountered in the drilling of each well if available Not available

12. Such other information of a similar nature as may be useful in carrying out the policy of this act, including reference to book and page of any county record Not Available

Signature of Owner Hales Scalese
Ambjorg Scalese
Date June 26, 1963

Three copies to be filed by the owner with the County Clerk and Recorder of the county in which the well is located.

Please answer all questions. If not applicable, so state, otherwise the form will be returned.

Original to the County Clerk and Recorder; duplicate to the State Engineer; Triplicate to the Montana Bureau of Mines and Geology, and Quadruplicate for the Appropriator.

236564

STATE OF MONTANA,
County of Toole, ss.

I hereby certify that the within instrument was filed for record in this office on June 27 1963, at 2:45 o'clock P.M., and recorded in Book 57 of Misc on Page 6 Records of Toole County, Montana.

Jeanette E. McDonald
JEANNETTE E. McDONALD, Co. Recorder
By _____ Deputy.

Fee \$2.00

Hales Scales
Box 22
Galata, Montana

BOOKED	LL
INDEXED	LL

Look like SWSE 1/4 NE

T. 35 R. 5E

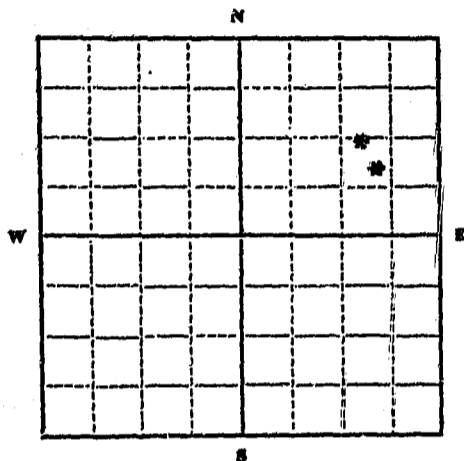
County Toole

STATE OF MONTANA
ADMINISTRATOR OF GROUNDWATER CODE
OFFICE OF STATE ENGINEER

RECEIVED
APR 19 1962

Declaration of Vested Groundwater Rights STATE ENGINEER
(Under Chapter 237, Montana Session Laws, 1961)

1. Harrold E. Henry, of Montana, Galata
(Name of Appropriator) (Address) (Town)
County of Toole State of Montana
have appropriated groundwater according to the Montana laws in effect prior to January 1, 1962, as follows:



SWSE 1/4 Sec. 35 T. 35 R. 5 E

Indicate point of appropriation and place of use, if possible. Each small square represents 10 acres.

2. The beneficial use on which the claim is based.....
Stock water

3. Date or approximate date of earliest beneficial use; and how continuous the use has been.....
1935 used continuous.

4. The amount of groundwater claimed (in miner's inches or gallons per minute).....
9 gallons per minute.

5. If used for irrigation, give the acreage and description of the lands to which water has been applied and name of the owner thereof.....
Not used for irrigation

6. The means of withdrawing such water from the ground and the location of each well or other means of withdrawal.....
A jet pump located SWSENE sec. 35 T35R5E.

7. The date of commencement and completion of the construction of the well, wells, or other works for withdrawal of groundwater.....
The summer of 1955 and completed in the fall.

8. The depth of water table.....
118 feet.

9. So far as it may be available, the type, size and depth of each well or the general specifications of any other works for the withdrawal of groundwater.....
A drilled well, 4 inch casing, 118 feet deep. 10 feet square cement basement with house over the top.

10. The estimated amount of groundwater withdrawn each year.....
400,000 gallons.

11. The log of formations encountered in the drilling of each well if available.....
About 40 feet of dirt and 78 feet of sand rock.

12. Such other information of a similar nature as may be useful in carrying out the policy of this act, including reference to book and page of any county record.....
I can not give any other information.

Signature of Owner Harrold E. Henry
Date.....

Three copies to be filed by the owner with the County Clerk and Recorder of the county in which the well is located.

Please answer all questions. If not applicable, so state, otherwise the form will be returned.

Original to the County Clerk and Recorder; duplicate to the State Engineer; Triplicate to the Montana Bureau of Mines and Geology, and Quadruplicate for the Appropriator.

232931

STATE OF MONTANA,
County of Toole, ss.

I hereby certify that the within instrument was filed for record in this office on

April 16 1943, at 12:10

o'clock P. M., and recorded in Book 55

of Misc. on Page 285

Records of Toole County, Montana.

JEANNETTE E. McDONALD, Co. Recorder

By _____ Deputy.

Joe H. O'Connell

Harold Henry
Galata, Montana

File No.

T. 35 R. 3E

DUPLICATE

County Toole

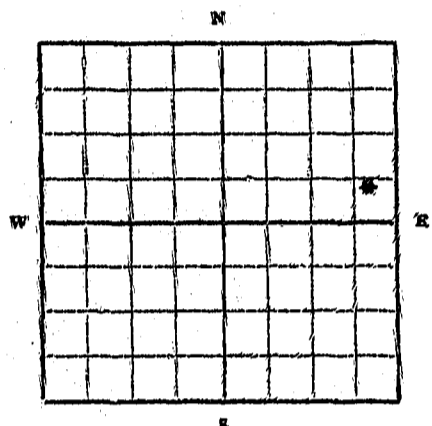
STATE OF MONTANA
ADMINISTRATOR OF GROUNDWATER CODE
OFFICE OF STATE ENGINEER

RECEIVED
APR 19 1962

Declaration of Vested Groundwater Rights
(Under Chapter 237, Montana Session Laws, 1961)

STATE ENGINEER

1. Harrold E. Henry, of Montana Galata
(Name of Appropriator) (Address) (Town)
County of Toole State of Montana
have appropriated groundwater according to the Montana laws in effect prior to January 1, 1962, as follows:



SESENR Sec. 56 T. 35 R. 3E.

Indicate point of appropriation and place of use, if possible. Each small square represents 10 acres.

2. The beneficial use on which the claim is based Two homes and stock water.

3. Date or approximate date of earliest beneficial use; and how continuous the use has been 1915 and used continuous.

4. The amount of groundwater claimed (in miner's inches or gallons per minute) 10 gallons per minute.

5. If used for irrigation, give the acreage and description of the lands to which water has been applied and name of the owner thereof A jet pump pressure system. Garden and lawns.

6. The means of withdrawing such water from the ground and the location of each well or other means of withdrawal A jet pump pressure system located SESENR Sec. 56 T. 35 R. 3E.

7. The date of commencement and completion of the construction of the well, wells, or other works for withdrawal of groundwater About 1915 and completed that year.

8. The depth of water table 160 feet.

9. So far as it may be available, the type, size and depth of each well or the general specifications of any other works for the withdrawal of groundwater Drilled well 4 inch casing 180 feet deep, and a cement basement with a house over it.

10. The estimated amount of groundwater withdrawn each year 200,000 plus gallons

11. The log of formations encountered in the drilling of each well if available About 40 feet of dirt and 120 feet of sand rock.

12. Such other information of a similar nature as may be useful in carrying out the policy of this act, including reference to book and page of any county record. I cannot give any other information.

Signature of Owner Harrold E. Henry

Date

Three copies to be filed by the owner with the County Clerk and Recorder of the county in which the well is located.

Please answer all questions. If not applicable, so state, otherwise the form will be returned.

Original to the County Clerk and Recorder; duplicate to the State Engineer; Triplicate to the School of Mines and Quadruplicate for the Appropriator.

232930

STATE OF MONTANA,
County of Toole, ss.

I hereby certify that the within instrument was filed for record in this office on April 16 1962, at 12:10 o'clock P.M., and recorded in Book 55 of misc on Page 383 Records of Toole County, Montana.

JEANNETTE E. McDONALD, Co. Recorder

By Harold Henry Halata Deputy.

Harold Henry Halata
Halata, Montana

[Faint, mostly illegible text, possibly a title block or header information.]

[Faint, mostly illegible text, possibly a body of a letter or document.]

[Faint, mostly illegible text, possibly a signature block or footer information.]

August 29, 1972

Ms. Mildred Beaudoin
Route South
Shelby, Montana 59474

Dear Ms. Beaudoin:

This is in reference to the enclosed GW-1 form, Notice of Appropriation of Groundwater, that was filed in the Toole County Courthouse at Shelby, Montana on June 20, 1972 (document number 263860).

The Notice of Appropriation of Groundwater form is simply a "notice" form, which is filed in advance of the commencing of the well construction. Upon well completion the GW-2 form, Notice of Completion of Groundwater Appropriation by Means of Well should be filed.

The GW-1 form that you have filed does not legally give you or protect your groundwater rights. The Groundwater Code specifically states that, "Until a notice of completion (GW-2 in this case) is filed with respect to any use of groundwater instituted after January 1, 1962, no right to that use of water shall be recognized."

The well driller (Mr. Warren Aikens) should have provided you with a completed GW-2 form. If not, we have enclosed one set (5 sheets to a set) of the GW-2 form in order that you may file your groundwater right properly. Complete the form and file it at the courthouse.

Also enclosed is a pamphlet entitled, Appropriation and Regulation of Ground Water. Please pay special attention to the areas underlined in red in the first three and one-half pages.

If we can be of further assistance, please feel free to call on us at any time.

Sincerely,

Ronald J. Guse
Groundwater Rights Coordinator
WATER RESOURCES DIVISION

RJG/lk

Enclosures (3)

Three copies to be filed by the owner with the County Clerk and Recorder of the county in which the well is located.

Please answer all questions. If not applicable, so state, otherwise the form will be returned.

Original to the County Clerk and Recorder; Duplicate to the State Engineer; Triplicate to the Montana Bureau of Mines and Geology; and Quadruplicate for the Appropriator.

1984

QUADRUPPLICATE

Should be form 2?
Flowing well

T. 35 N. R. 3 East
County Joel


STATE OF MONTANA
ADMINISTRATOR OF GROUNDWATER CODE
OFFICE OF STATE ENGINEER

RECEIVED
AUG 20 1962

Declaration of Vested Groundwater Rights

(Under Chapter 237, Montana Session Laws, 1961)

Mildred and Ella Beaudoin
and Bruce Thompson
(Name of Appropriator) of 125-8 Ave. South Shelby
Sweetgrass (Address) Montana (Town)
County of Joel State of Montana
have appropriated groundwater according to the Montana laws in effect prior to January 1, 1962, as follows:



NW 1/4 SE 1/4 Sec 1 T. 35 N. R. 3 East

Indicate point of appropriation and place of use, if possible. Each small square represents 10 acres.

2. The beneficial use on which the claim is based: drinking + some irrigation

3. Date or approximate date of earliest beneficial use; and how continuous the use has been: immediately and to be used in household + irrigation + garden later

4. The amount of groundwater claimed (in miner's inches or gallons per minute): 6 gal. per minute

5. If used for irrigation, give the acreage and description of the lands to which water has been applied and name of the owner thereof: 10 A. more or less but approximately

6. The means of withdrawing such water from the ground and the location of each well or other means of withdrawal: Artesian

7. The date of commencement and completion of the construction of the well, wells, or other works for withdrawal of groundwater: Aug 6, 1962

8. The depth of water table: 70 feet

9. So far as it may be available, the type, size and depth of each well or the general specifications of any other works for the withdrawal of groundwater: 70 feet 4 inch pipe with shut off valve

10. The estimated amount of groundwater withdrawn each year: 15,000 - 35,000 gal. yr.

11. The log of formations encountered in the drilling of each well if available: See Eagle Sand

12. Such other information of a similar nature as may be useful in carrying out the policy of this act, including reference to book and page of any county record: Joel County Record Vol. 55 p. 55 12-15-62 Beaudoin Reg. Bk. 25 p. 25 1-17-62

Mildred Beaudoin and Ella Beaudoin
Signature of Owner Bruce Thompson
By Mildred Beaudoin Date Aug 15, 1962

Three copies to be filed by the owner with the County Clerk and Recorder of the county in which the well is located.

Please answer all questions. If not applicable, so state, otherwise the form will be returned.

Original to the County Clerk and Recorder; duplicate to the State Engineer; Triplicate to the Montana Bureau of Mines and Geology, and Quadruplicate for the Appropriator.

289 0161

STATE OF MONTANA
COUNTY OF DEER CREEK
I, Johnnie A. Galt, Clerk of the County, do hereby certify that the within and foregoing is a true and correct copy of the original as the same appears on file in my office.
Witness my hand and seal of office this 5th day of March, 1938.
Recorded in Book 100 of County, Montana.

JEANETTE H. McDONALD, CLERK
[Signature]

125-800 D
Michael Beaulieu
125-800 Ave. S
Shelby, Montana

Form No. 18
8-60

T. 35 R. R3E

County Loole

35

MONTANA BUREAU OF MINES AND GEOLOGY
Butte, Montana

RECEIVED
JAN 5 1962

Water Well Log

STATE ENGINEER

Owner Harold Henry Address Helena Mont

Driller _____ Address _____

Date Started _____ Date Completed 1915

Location: Sec. 35 T. 35 R. R3E $\frac{1}{4}$ sec. NE $\frac{1}{4}$ SE $\frac{1}{4}$

Type of well drilled Equipment used churn
(Dug, driven, bored, or drilled) (Churn, drill, rotary, other)

Water use: Domestic Municipal Stock Irrigation
Industrial Drainage Other _____

Casing: 0 ft. to 90 ft. Type iron Size 4 in

Casing: _____ ft. to _____ ft. Type _____ Size _____

Casing: _____ ft. to _____ ft. Type _____ Size _____

Perforated or screened: Ft. _____ to ft. _____ . Ft. _____ to ft. _____

Type of screen or perforations _____

Static water level, for non-flowing well: 62 feet.

Shut-in pressure, for flowing well: _____ lb./sq. in. on: _____ (date)

Pumping water level 62 feet at 20 gal. per min. minutes

How tested: pump

Length of test 10 hrs

Remarks: (Gravel packing, cementing, packers, type of shut-off, depth of shut-off)

(over)

Form No. 18
8-60

35

T. 35 R. R3E

County Loole

MONTANA BUREAU OF MINES AND GEOLOGY
Butte, Montana

RECEIVED
JAN 5 1962

Water Well Log

STATE ENGINEER

Owner Harold Henry Address Solata Mont

Driller P Address _____

Date Started _____ Date Completed 19 35

Location: Sec. 35 T. 35 R. 3E $\frac{1}{4}$ sec. SW $\frac{1}{4}$ of NE $\frac{1}{4}$

Type of well drilled Equipment used Cham
(Dug, driven, bored, or drilled) (Churn, drill, rotary, other)

Water use: Domestic Municipal Stock Irrigation
Industrial Drainage Other _____

Casing: 90 ft. to 116 ft. Type iron Size 4 in

Casing: _____ ft. to _____ ft. Type _____ Size _____

Casing: _____ ft. to _____ ft. Type _____ Size _____

Perforated or screened: Ft. _____ to ft. _____ . Ft. _____ to ft. _____

Type of screen or perforations _____

Static water level, for non-flowing well: 62 feet.

Shut-in pressure, for flowing well: _____ lb./sq. in. on: _____ (date)

Pumping water level 63 feet at 10 gal. per min.

How tested: Passap

Length of test 10 hours

Remarks: (Gravel packing, cementing, packers, type of shut-off, depth of shut-off)

(over)

Log of Well

Depth, feet		Description of Material Drilled
From	To	
0	45'	dirt
45'	116	sand rock

STATE OF MONTANA)
 County of Toole.) ss.
 I hereby certify that the within instrument was filed for record in this office on August 2, 1924, at 10:25 o'clock A.M. and recorded in Book 58 of Records on Page 17 of Records of Toole County, Montana.
 By Jeanette E. McDonald Deputy.
Jeanette E. McDonald
Salida, Mont.

231842

GV

Approved Stock Form—State Publishing Co., Helena, Montana—42234

File No. _____

T. 34ⁿ R. 4^W S. 1

DUPLICATE

STATE OF MONTANA
ADMINISTRATOR OF GROUNDWATER CODE
OFFICE OF STATE ENGINEER

TOOLE
RECEIVED
JAN 3 1964

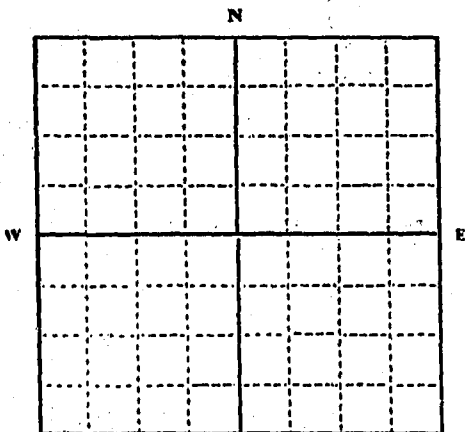
STATE ENGINEER

Declaration of Vested Groundwater Rights

(Under Chapter 237, Montana Session Laws, 1961)

1. Christine Jorgenson, of Cut Bank, Montana
(Name of Appropriator) (Address) (Town)

County of Gallatin State of Montana
have appropriated groundwater according to the Montana laws in effect prior to January 1, 1962, as follows:



e 1/4 SW 1/4
Sec. 1 T. 34 R. 4

Indicate point of appropriation and place of use, if possible. Each small square represents 10 acres.

2. The beneficial use on which the claim is based. Home & live stock use

3. Date or approximate date of earliest beneficial use; and how continuous the use has been. 1954

4. The amount of groundwater claimed (in miner's inches or gallons per minute). 3 gal per min

5. If used for irrigation, give the acreage and description of the lands to which water has been applied and name of the owner thereof

6. The means of withdrawing such water from the ground and the location of each well or other means of withdrawal

7. The date of commencement and completion of the construction of the well, wells, or other works for withdrawal of groundwater. 1954

8. The depth of water table. 25 ft

9. So far as it may be available, the type, size and depth of each well or the general specifications of any other works for the withdrawal of groundwater. 55 deep well is cased off

10. The estimated amount of groundwater withdrawn each year. 2,000,000 gal

11. The log of formations encountered in the drilling of each well if available. None


12. Such other information of a similar nature as may be useful in carrying out the policy of this act, including reference to book and page of any county record.

Signature of Owner Christine Jorgenson
Date 12/30/63

Three copies to be filed by the owner with the County Clerk and Recorder of the county in which the well is located.

Please answer all questions. If not applicable, so state, otherwise the form will be returned.

Original to the County Clerk and Recorder; Duplicate to the State Engineer; Triplicate to the Montana Bureau of Mines and Geology, and Quadruplicate for the Appropriator.



138957

138957

FILED

at 3:10 o'clock on 12-30-63

[Signature]
County Clerk and Ex-officio Recorder of
GLACIER COUNTY, MONTANA
[Signature] Deputy

[Faint, illegible text, possibly bleed-through from the reverse side of the page]

GV

File No.

T. 34 N R 4W

DUPLICATE

County FOGL

STATE OF MONTANA
ADMINISTRATOR OF GROUNDWATER CODE
OFFICE OF STATE ENGINEER

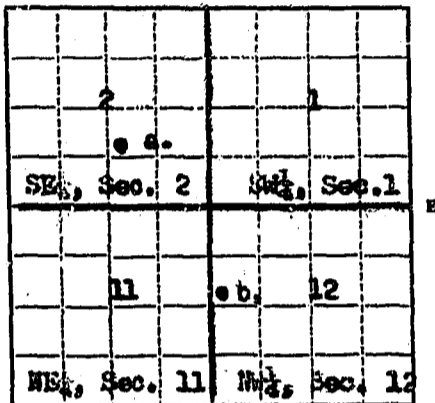
DEC 23 1963

Declaration of Vested Groundwater Rights

(Under Chapter 237, Montana Session Laws, 1961).

STATE ENGINEER

~~Carl T. Dahler~~ of BOX 1154 CUT BANK
(Name of Appropriator) (Address) (Town)
County of FOGL State of MONTANA
have appropriated groundwater according to the Montana laws in effect prior to January 1, 1962, as follows:



a. NW 1/4 Sec. 2, Twp. 34 N R 4 W
b. SW 1/4 Sec. 12 T. 34 N R 4 W

Indicate point of appropriation and place of use, if possible. Each small square represents 10 acres.

2. The beneficial use on which the claim is based. livestock water
3. Date or approximate date of earliest beneficial use; and how continuous the use has been. Early 1930's. Groundwater reservoir - spring fed. Almost continuous use.
4. The amount of groundwater claimed (in miner's inches or gallons per minute) 10 gallons per minute for each.
5. If used for irrigation, give the acreage and description of the lands to which water has been applied and name of the owner thereof. Not used for irrigation.
6. The means of withdrawing such water from the ground and the location of each well or other means of withdrawal. a. NW 1/4 Sec. 2, T. 34, R. 4 West
b. SW 1/4 Sec. 12, T. 34 N, R. 4 W, - both underground reservoir that are spring fed.
7. The date of commencement and completion of the construction of the well, wells, or other works for withdrawal of groundwater. They were completed during the early 1930's.
8. The depth of water table. 8 to 10 feet.
9. So far as it may be available, the type, size and depth of each well or the general specifications of any other works for the withdrawal of groundwater. groundwater reservoir - spring fed.
10. The estimated amount of groundwater withdrawn each year. 500,000 gallons from a. - 620,000 gallons from b.
11. The log of formations encountered in the drilling of each well if available. none
12. Such other information of a similar nature as may be useful in carrying out the policy of this act, including reference to book and page of any county record. none

Signature of Owner Carl T. Dahler
Date December 12, 1963

Three copies to be filed by the owner with the County Clerk and Recorder of the county in which the well is located.
Please answer all questions. If not applicable, so state, otherwise the form will be returned.
Original to the County Clerk and Recorder; duplicate to the State Engineer; Triplicate to the Montana Bureau of Mines and Geology, and Quadruplicate for the Appropriator.

11945

238146

STATE OF MONTANA,
County of Toole, ss.

I hereby certify that the within instrument was filed for record in this office on July 18 1963 at 2:45 o'clock P.M. and recorded in Book 57 of Maps on Page 436 Records of Toole County, Montana.

Jeanette E. McDonald, Co. Recorder

By JW 200 Deputy

File No.

T 34 N R 4 West

DUPLICATE

County Toole

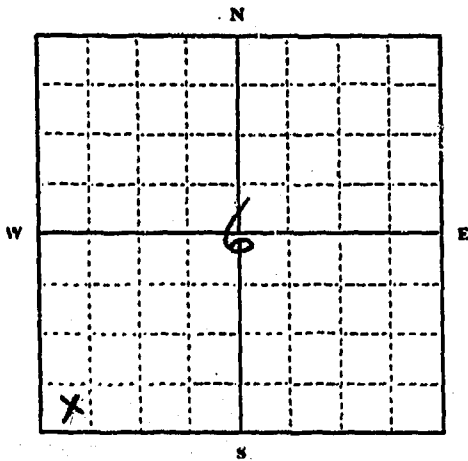
STATE OF MONTANA
ADMINISTRATOR OF GROUNDWATER CODE
OFFICE OF STATE ENGINEER

RECEIVED
JAN 16 1964

Declaration of Vested Groundwater Rights ENGINEER

(Under Chapter 237, Montana Session Laws, 1951)

1. Lawrence Dahlquist, of Box 475 Cut Bank
(Name of Appropriator) (Address) (Town)
County of Glacier State of Montana
have appropriated groundwater according to the Montana laws in effect prior to January 1, 1962, as follows:



SW 1/4 SW 1/4 Sec. 6 T 34 N R. 4 West

Indicate point of appropriation and place of use, if possible. Each small square represents 10 acres.

- 2. The beneficial use on which the claim is based. Domestic and stockwatering.
- 3. Date or approximate date of earliest beneficial use; and how continuous the use has been. 1911, continuous
- 4. The amount of groundwater claimed (in miner's inches or gallons per minute). Three gallons per minute (when pumped)
- 5. If used for irrigation, give the acreage and description of the lands to which water has been applied and name of the owner thereof. Not applicable.
- 6. The means of withdrawing such water from the ground and the location of each well or other means of withdrawal. Pump - windmill and motor. Township 34 North, Range 4 West, Section 6, SW 1/4 SW 1/4 Toole County.

- 7. The date of commencement and completion of the construction of the well, wells, or other works for withdrawal of groundwater. Dug well, 1911/
- 8. The depth of water table. 16 feet.
- 9. So far as it may be available, the type, size and depth of each well or the general specifications of any other works for the withdrawal of groundwater. ~~Handpumped~~ Depth 21 feet, rock lined
- 10. The estimated amount of groundwater withdrawn each year. 50,000 gallons a year.
- 11. The log of formations encountered in the drilling of each well if available. Not applicable.
- 12. Such other information of a similar nature as may be useful in carrying out the policy of this act, including reference to book and page of any county record. None.

Signature of Owner Lawrence Dahlquist

Date December 24, 1963

Three copies to be filed by the owner with the County Clerk and Recorder of the county in which the well is located.

Please answer all questions. If not applicable, so state, otherwise the form will be returned.

Original to the County Clerk and Recorder; Duplicate to the State Engineer; Triplicate to the Montana Bureau of Mines and Geology, and Quadruplicate for the Appropriator.

36750

238491

STATE OF MONTANA,
County of Toole. } ss.

I hereby certify that the within instrument was filed for record in this office on Dec 31 1963 at 2:00 o'clock P.M., and recorded in Book 58 of Misc. on Page _____ Records of Toole County, Montana.

JEANNETTE E. McDONALD, Co. Recorder
By _____ Deputy.

File No.....

T. 34 N R 4 West

DUPLICATE

County Toole

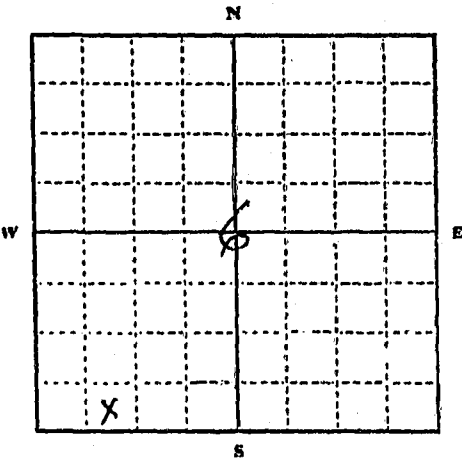
STATE OF MONTANA
ADMINISTRATOR OF GROUNDWATER CODE
OFFICE OF STATE ENGINEER

RECEIVED
JAN 16 1964

Declaration of Vested Groundwater Rights STATE ENGINEER
(Under Chapter 237, Montana Session Laws, 1961)

1. Lawrence Dahlquist, of Box 475 Cut Bank,
(Name of Appropriator) (Address) (Town)

County of Glacier State of Montana
have appropriated groundwater according to the Montana laws in effect prior to January 1, 1962, as follows:



SW 1/4 SW 1/4 Sec. 6 T. 34 N R. 4 W

Indicate point of appropriation and place of use, if possible. Each small square represents 10 acres.

2. The beneficial use on which the claim is based. Domestic, stock watering

3. Date or approximate date of earliest beneficial use; and how continuous the use has been. Approx. 1953, continuously

4. The amount of groundwater claimed (in miner's inches or gallons per minute). Two gallons a minute when pumped

5. If used for irrigation, give the acreage and description of the lands to which water has been applied and name of the owner thereof. Not applicable.

6. The means of withdrawing such water from the ground and the location of each well or other means of withdrawal. Pumps and motor. SW 1/4 SW 1/4 of Section 6, Township 34 North, Range 4 West, Toole County

7. The date of commencement and completion of the construction of the well, wells, or other works for withdrawal of groundwater. Approx. 1953

8. The depth of water table. 16 feet.

9. So far as it may be available, the type, size and depth of each well or the general specifications of any other works for the withdrawal of groundwater. 32 feet deep, 5" casing.

10. The estimated amount of groundwater withdrawn each year. 72,000 gallons, per year.

11. The log of formations encountered in the drilling of each well if available. None available.

12. Such other information of a similar nature as may be useful in carrying out the policy of this act, including reference to book and page of any county record. None.

Signature of Owner Lawrence Dahlquist

Date December 24, 1963

Three copies to be filed by the owner with the County Clerk and Recorder of the county in which the well is located.

Please answer all questions. If not applicable, so state, otherwise the form will be returned.

Original to the County Clerk and Recorder; Duplicate to the State Engineer; Triplicate to the Montana Bureau of Mines and Geology, and Quadruplicate for the Appropriator.



238492
 1963
 1963

I hereby certify that the within instrument was filed for record in this office on Dec 31 1963 at 2:10 o'clock P. M., and recorded in Book 58 of Misc on Page Records of Toole County, Montana.

238492

STATE OF MONTANA,)
County of Toole.) ss.

I hereby certify that the within instrument was filed for record in this office on Dec 31 1963 at 2:10 o'clock P. M., and recorded in Book 58 of Misc on Page Records of Toole County, Montana.

JMANNETTE E. MCDONALD, Co. Recorder

By _____ Deputy.

219

File No.

T 34 N. R. 4 West

DUPLICATE

County Toole

STATE OF MONTANA
ADMINISTRATOR OF GROUNDWATER CODE
OFFICE OF STATE ENGINEER

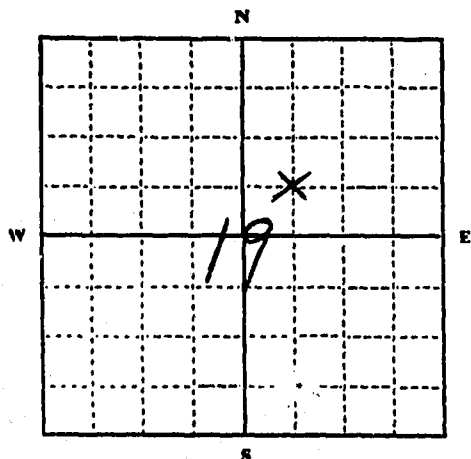
RECEIVED
JAN 16 1964

Declaration of Vested Groundwater Rights STATE ENGINEER

(Under Chapter 237, Montana Session Laws, 1961)

1. Fred R. Poore, of Box 212 Kevin, Montana
(Name of Appropriator) (Address) (Town)

County of Toole State of Montana
have appropriated groundwater according to the Montana laws in effect prior to January 1, 1962, as follows:



SW 1/4 NE 1/4 Sec. 19, T. 34 N. R. 4 West

Indicate point of appropriation and place of use, if possible. Each small square represents 10 acres.

2. The beneficial use on which the claim is based Stock Watering

3. Date or approximate date of earliest beneficial use; and how continuous the use has been August, 1948, then not used again until April, 1960.

4. The amount of groundwater claimed (in miner's inches or gallons per minute) one-half gallon per minute

5. If used for irrigation, give the acreage and description of the lands to which water has been applied and name of the owner thereof Not applicable.

6. The means of withdrawing such water from the ground and the location of each well or other means of withdrawal Pump & motor, SW 1/4 NE 1/4 of Section 19, Township 34 North, Range 4 West, Toole County.

7. The date of commencement and completion of the construction of the well, wells, or other works for withdrawal of groundwater August, 1948.

8. The depth of water table 35 feet.

9. So far as it may be available, the type, size and depth of each well or the general specifications of any other works for the withdrawal of groundwater 100 feet, deep, 5" casing

10. The estimated amount of groundwater withdrawn each year 150,000 gallons a year.

11. The log of formations encountered in the drilling of each well if available Not available.

12. Such other information of a similar nature as may be useful in carrying out the policy of this act, including reference to book and page of any county record None.

Signature of Owner Fred R. Poore

Date December 24, 1963

Three copies to be filed by the owner with the County Clerk and Recorder of the county in which the well is located.

Please answer all questions. If not applicable, so state, otherwise the form will be returned.

Original to the County Clerk and Recorder; Duplicate to the State Engineer; Triplicate to the Montana Bureau of Mines and Geology, and Quadruplicate for the Appropriator.

36753

238494

STATE OF MONTANA,
County of Toole. ss.

I hereby certify that the within instrument was filed for record in this office on Dec 31 1963 at 2:00 o'clock P.M., and recorded in Book 58 of Miss on Page _____ Records of Toole County, Montana.

MANNETTE E. McDONALD, Co. Recorder

By _____ Deputy.

31

File No.

T. 34^N R. 4W

DUPLICATE

County. Toole

STATE OF MONTANA
ADMINISTRATOR OF GROUNDWATER CODE
OFFICE OF STATE ENGINEER

RECEIVED

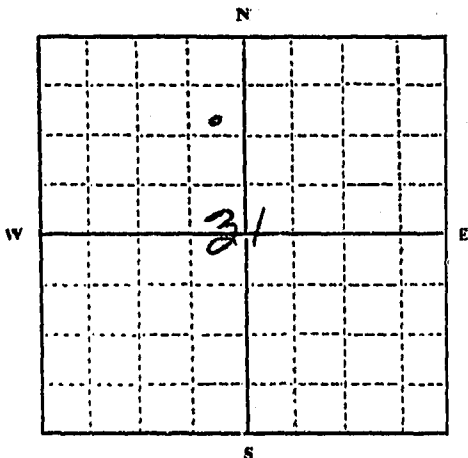
Declaration of Vested Groundwater Rights JAN 16 1964

(Under Chapter 237, Montana Session Laws, 1961)

STATE ENGINEER

1. Edward J. Peoples, of Box 597 Cat Bank
(Name of Appropriator) (Address) (Town)

County of Glacier State of Montana
have appropriated groundwater according to the Montana laws in effect prior to January 1, 1962, as follows:



NE 1/4 Sec. 31 T. 34 R. 4W

Indicate point of appropriation and place of use, if possible. Each small square represents 10 acres.

2. The beneficial use on which the claim is based Livestock + Domestic

3. Date or approximate date of earliest beneficial use; and how continuous the use has been 8-6-61

4. The amount of groundwater claimed (in miner's inches or gallons per minute)

5. If used for irrigation, give the acreage and description of the lands to which water has been applied and name of the owner thereof

6. The means of withdrawing such water from the ground and the location of each well or other means of withdrawal Windmill + Red pump or Gasoline engine

7. The date of commencement and completion of the construction of the well, wells, or other works for withdrawal of groundwater 8-2-61 to 8-4-61

8. The depth of water table 100 ft.

9. So far as it may be available, the type, size and depth of each well or the general specifications of any other works for the withdrawal of groundwater. Drilled - 0-20' sandy clay, 20-21' gravel (Dry), 21-51' yellow clay, 51-135' Blue Clay, 135-146' sand stone (water), 146-153' shale. Drilled with air, perforated 4' screened 133 to 153' and gravel pack. 4 1/2" O.D. Galv. Pipe 70' 153' ft.

10. The estimated amount of groundwater withdrawn each year 432,000 gals

11. The log of formations encountered in the drilling of each well if available. 0-20' sandy clay, 20-21' gravel (Dry), 21-51' yellow clay, 51-135' Blue Clay, 135-146' sand stone (water), 146-153' shale

12. Such other information of a similar nature as may be useful in carrying out the policy of this act, including reference to book and page of any county record.

Signature of Owner Edward J. Peoples
Date Dec. 29, 1963

Three copies to be filed by the owner with the County Clerk and Recorder of the county in which the well is located.

Please answer all questions. If not applicable, so state, otherwise the form will be returned.

Original to the County Clerk and Recorder; Duplicate to the State Engineer; Triplicate to the Montana Bureau of Mines and Geology, and Quadruplicate for the Appropriator.

238383

STATE OF MONTANA,
County of Toole, MS.

I hereby certify that the within instru-
ment was filed for record in this office on
July 30 1963 at 2:50
o'clock P.M., and recorded in Book 58
of Amu on Page
Records of Toole County, Montana.

JEANNETTE E. McDONALD, Co. Recorder

By _____ Deputy.

3
2

32

File No.....

T. 34 N. R. 4 W

DUPLICATE

County

RECEIVED
JAN 16 1964

STATE OF MONTANA
ADMINISTRATOR OF GROUNDWATER CODE
OFFICE OF STATE ENGINEER

STATE ENGINEER

Notice of Completion of Groundwater Appropriation
Without Well

(Under Chapter 237 Montana Session Laws, 1961)

Date of Appropriation of Groundwater.....

Owner Edward J. Peoples Address Box 597 (Cut Bank, Mon)

Contractor (if any) Self

Address of Contractor

Date Started..... Date Completed June 1956

Describe means of obtaining groundwater without a well "as by sub-irrigation and other natural processes". Include depth to water when applicable. Cleaned out with

Backhoe and installed standpipe

Back filled with gravel, standpipe is

36" x 12' and perforated at Bottom

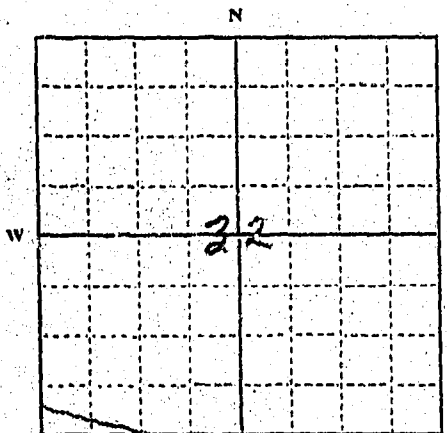
Hole inside lets water Run continuously

into Reservoirs
Quantity of water developed and used with explanation of method used to measure or estimate such amount. If use is intermittent

estimate approximate lengths of periods of use. 1 yr. around

amount of water is about 3 gal

a minute.



S.W. 1/4, S. 1/2, Sec. 32, T. 34, R. 4 W

Indicate point of appropriation and place of use, if possible.

Signature of Owner Edward J. Peoples

Date Dec. 29, 1963

This form to be prepared by contractor (if any), otherwise by the owner.

Three copies of this notice are to be filed with the County Clerk and Recorder of the county in which the works are located.

Please answer all questions. If not applicable, so state, otherwise the form will be returned.

Original to the County Clerk and Recorder; duplicate to the State Engineer; Triplicate to the Montana Bureau of Mines and Geology and Quadruplicate for the Appropriator.

File No. _____

T. 24 R. 40

DUPLICATE

County _____

RECEIVED
JAN 16 1964

STATE OF MONTANA
ADMINISTRATOR OF GROUNDWATER CODE
OFFICE OF STATE ENGINEER

STATE ENGINEER

Notice of Completion of Groundwater Appropriation
Without Well

(Under Chapter 237 Montana Session Laws, 1961)

Date of Appropriation of Groundwater _____

Owner Edward J. Peoples address Box 57, Outlook

Contractor (if any) Self

Address of Contractor _____

Date Started _____

Date Completed Dec 29, 1963

Describe means of obtaining groundwater without a well as by sub-irrigation and other natural processes. Include depth to water when applicable. Cleaned out with

Backhoe and installed stand pipe

Back filled with gravel, stand pipe

30" x 12" and perforated at bottom

Hole inside lets water run into

into recesses.

Quantity of water developed and used with explanation of method used to measure or estimate such amount. If use is intermittent

estimate approximate lengths of periods of use. Approximate

amount of water is about 3 gal

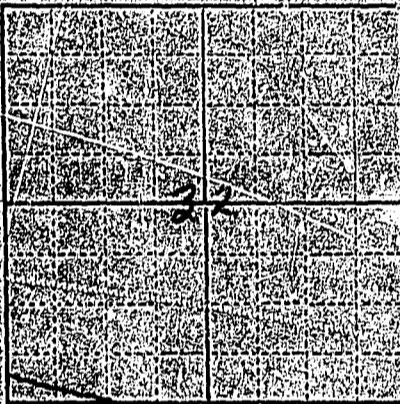
a minute.

Signature of Owner Edward J. Peoples

Date Dec 29, 1963

5
Sec 32, T34 R40

Indicate point of appropriation and place of use, if possible



This form to be prepared by contractor (if any), otherwise by the owner.

Three copies of this notice are to be filed with the County Clerk and Recorder of the county in which the works are located.

Please answer all questions. If not applicable, so state, otherwise the form will be returned.

Original to the County Clerk and Recorder; duplicate to the State Engineer; Triplicate to the Montana Bureau of Mines and Geology and Quadruplicate for the Appropriator.

238382

STATE OF MONTANA
County of Toole.

I hereby certify that the within instru-
ment was filed for record in this office on
Dec 30 1962 at 7:50
o'clock P.M., and recorded in Book 58
1111 on Page
Records of Toole County, Montana.

JEANNETTE E. McDONALD, Co. Recorder

By _____ Deputy

34^N - 3^W

7

File No.

T. E. R. ...

DUPLICATE

County

STATE OF MONTANA
ADMINISTRATOR OF GROUNDWATER CODE
OFFICE OF STATE ENGINEER

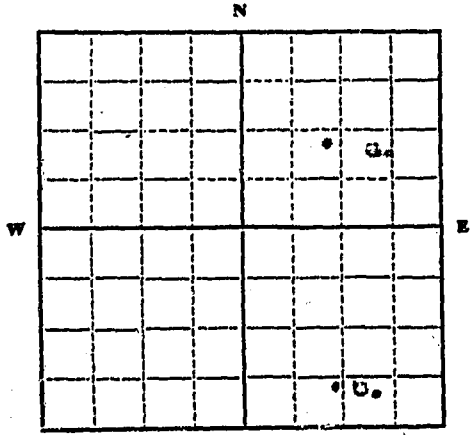
R
DEC 23 1963
STATE ENGINEER

Declaration of Vested Groundwater Rights

(Under Chapter 237, Montana Session Laws, 1961)

1. of
(Name of Appropriator) (Address) (Town)

County of State of
have appropriated groundwater according to the Montana laws in effect prior to January 1, 1962, as follows:



Indicate point of appropriation and place of use, if possible. Each small square represents 10 acres.

2. The beneficial use on which the claim is based.....
Domestic use

3. Date or approximate date of earliest beneficial use; and how continuous the use has been.....
By individual & domestic use by proprietor - 1950. No other continuous use. No - spring fed well - 1959 continuous use.

4. The amount of groundwater claimed (in miner's inches or gallons per minute).....
2.4 gallons per minute
0.6 gallons per minute

5. If used for irrigation, give the acreage and description of the lands to which water has been applied and name of the owner thereof.....
Not used for irrigation.

6. The means of withdrawing such water from the ground and the location of each well or other means of withdrawal.....
2. 1/4 Sec. 7, T. 34N, R. 3W - CONTINUOUS PUMP
0. 1/4 Sec. 7, T. 34N, R. 3W - WELL RECORDED
at spring that is spring fed.

7. The date of commencement and completion of the construction of the well, wells, or other works for withdrawal of groundwater.....
Work was completed some 20 years ago.

8. The depth of water table.....
12 feet

9. So far as it may be available, the type, size and depth of each well or the general specifications of any other works for the withdrawal of groundwater.....
Groundwater reservoir - 61 acres.

10. The estimated amount of groundwater withdrawn each year.....
20,000 gallons from 2
20,000 gallons from 0

11. The log of formations encountered in the drilling of each well if available.....

12. Such other information of a similar nature as may be useful in carrying out the policy of this act, including reference to book and page of any county record.....

Signature of Owner Carl Dahlen
Date December 12, 1963

Three copies to be filed by the owner with the County Clerk and Recorder of the county in which the well is located.

Please answer all questions. If not applicable, so state, otherwise the form will be returned.

Original to the County Clerk and Recorder; duplicate to the State Engineer; Triplicate to the Montana Bureau of Mines and Geology, and Quadruplicate for the Appropriator.

11942

238143

STATE OF MONTANA,
County of Toole. ss.

I hereby certify that the within instrument was filed for record in this office on Dec. 18 1963 at 3:45 o'clock P.M., and recorded in Book 57 of Trues on Page 430 Records of Toole County, Montana.

JEANNETTE E. McDONALD, Co. Recorder

By JW 200 Deputy

13

File No.

T. 34N R. 3 West

DUPLICATE

County Toole

STATE OF MONTANA
ADMINISTRATOR OF GROUNDWATER CODE
OFFICE OF STATE ENGINEER

RECEIVED
JAN 16 1964

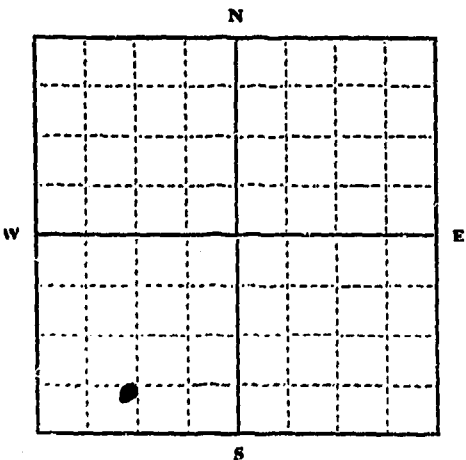
Declaration of Vested Groundwater Rights

(Under Chapter 237, Montana Session Laws, 1961)

STATE ENGINEER

1. Ora M. Farr, of Kevin, Montana
(Name of Appropriator) (Address) (Town)

County of Toole State of Montana
have appropriated groundwater according to the Montana laws in effect prior to January 1, 1962, as follows:



SW 1/4 Sec. 13 T. 34N R. 3 West

Indicate point of appropriation and place of use, if possible. Each small square represents 10 acres.

- 2. The beneficial use on which the claim is based... Domestic & barnyard stock, also Neighboring homesteaders
- 3. Date or approximate date of earliest beneficial use; and how continuous the use has been... November 1917.
- 4. The amount of groundwater claimed (in miner's inches or gallons per minute)... 100 gallons per minute
- 5. If used for irrigation, give the acreage and description of the lands to which water has been applied and name of the owner thereof... Irrigation for vegetable garden
- 6. The means of withdrawing such water from the ground and the location of each well or other means of withdrawal... Windlass and bucket at first, then by means of windmill and mechanical pump
- 7. The date of commencement and completion of the construction of the well, wells, or other works for withdrawal of groundwater... During fall of 1917, exact date unknown
- 8. The depth of water table... 25'
- 9. So far as it may be available, the type, size and depth of each well or the general specifications of any other works for the withdrawal of groundwater... Surface soils to 10 feet and then sandy loam to 20 feet then sand and gravel to 35 feet.
- 10. The estimated amount of groundwater withdrawn each year... 10,000 barrels
- 11. The log of formations encountered in the drilling of each well if available... Soil 10'
Sandy loam 10' Sandy loam and gravel with clean sand to 35'
- 12. Such other information of a similar nature as may be useful in carrying out the policy of this act, including reference to book and page of any county record... Water used as above for 40 years. Dwelling removed and water used occasionally until last five years. Well needs to be cleaned out, and contemplate dwelling near this well soon, and will then place well back onto production.

Signature of Owner.....

Date... December 30, 1963.

Three copies to be filed by the owner with the County Clerk and Recorder of the county in which the well is located.

Please answer all questions. If not applicable, so state, otherwise the form will be returned.

Original to the County Clerk and Recorder; Duplicate to the State Engineer; Triplicate to the Montana Bureau of Mines and Geology, and Quadruplicate for the Appropriator.

36671

238398

STATE OF MONTANA,
County of Toole.

I hereby certify that the within instrument was filed for record in this office on

Dec. 30 195 at 8:35

o'clock AM and recorded on Book _____
of _____ on Page _____
Records of Toole County, Montana.

JUANETTE E. McDONALD, Co. Recorder

By _____ Deputy.

File No.

T. 34N R. 3 West

DUPLICATE

County ~~Golden~~

STATE OF MONTANA
ADMINISTRATOR OF GROUNDWATER CODE
OFFICE OF STATE ENGINEER

RECEIVED
JAN 16 1964

STATE ENGINEER

Notice of Completion of Groundwater Appropriation
Without Well

(Under Chapter 237 Montana Session Laws, 1961)

Date of Appropriation of Groundwater ~~XXXXXXXXXX~~ 1/2/54

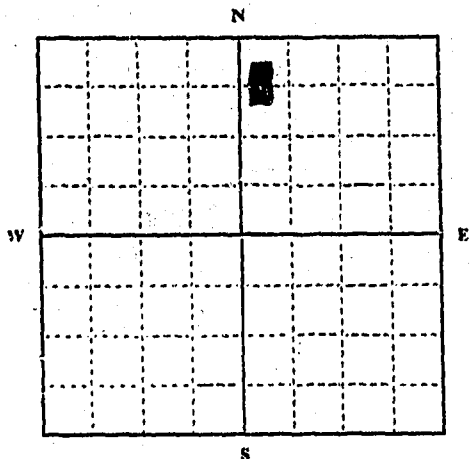
Owner Mrs. Clara Pastlewait Address Kevin, Montana

Contractor (if any) Unknown

Address of Contractor

Date Started June 1933 Date Completed June 1933

Describe means of obtaining groundwater without a well "as by sub-irrigation and other natural processes". Include depth to water when applicable. 90' x 120' sump hole scooped out to a depth of approximately 10'. Water seeps into hole from bottom shale formations. Water can also run into hole from natural water course.



In August of 1954 this sump hole was fenced to keep out strays.

Quantity of water developed and used with explanation of method used to measure or estimate such amount. If use is intermittent

estimate approximate lengths of periods of use. Difficult to estimate, as water used for range animals only, but approximately 50 head of cattle, and some sheep have watered here from time to time. Estimate approximately about 20,000 barrels of water used annually.

NE 1/4 Sec. 21. T. 34N R. 3 West
Indicate point of appropriation and place of use, if possible.

Signature of Owner Clara Pastlewait

Date December 30, 1963

This form to be prepared by contractor (if any), otherwise by the owner.

Three copies of this notice are to be filed with the County Clerk and Recorder of the county in which the works are located.

Please answer all questions. If not applicable, so state, otherwise the form will be returned.

Original to the County Clerk and Recorder; duplicate to the State Engineer; Triplicate to the Montana Bureau of Mines and Geology and Quadruplicate for the Appropriator.

238395

STATE OF MONTANA,
County of Toole, ss.

I hereby certify that the within instrument was filed for record in this office on

Dec. 30 1963 at 3:30

o'clock M., and recorded in Book
of on Page
Records of Toole County, Montana.

JEANNETTE E. McDONALD, Co. Recorder

By Deputy.

File No.

T. 34 R. 2 W

DUPLICATE

County Tahoe

STATE OF MONTANA
ADMINISTRATOR OF GROUNDWATER CODE
OFFICE OF STATE ENGINEER

RECEIVED
JAN 16 1964

Notice of Completion of Groundwater Appropriation by Means of Well

(Under Chapter 237, Montana Session Laws, 1961)

Owner Roger and Helen Foster Address Box 364 Shelby

Driller Address

Date of Notice of Appropriation of Groundwater Dec 19, 1963

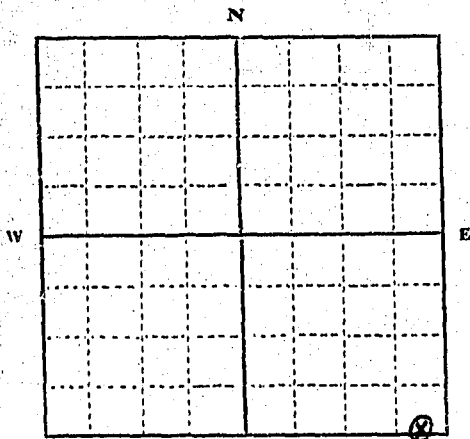
Date well started Date Completed

Type of well Dug Equipment Used Hand shovel
(dug, driven, bored or drilled) (Churn, drill, rotary or other)

Water Use: Domestic Municipal Other Irrigation
Industrial Drainage Stock

Indicate on the diagram the character and thickness of the different strata met with in drilling, such as soil, clay, shale, gravel, rock or sand, etc. Show depth at which water is encountered, thickness and character of water-bearing strata and height to which water rises in the well.

Size of Drilled Hole	Size and Weight of Casing	From (Feet)	To (Feet)	PERFORATIONS		
				Kind Size	From (Feet)	To (Feet)
Not Applicable						



SW 1/4 SW Sec 32 T34 R2W
Indicate location of well and place of use, if possible. Each small square represents 10 acres.

Show exact depth of bottom.

Static Water Level for non-flowing Well feet.

Shut-in Pressure for Flowing Well feet.

Pumping Water Level feet at gal. per minute.

Discharge in gal. per min. of flowing well

How Tested Length of Test

Remarks: (Gravel packing, cementing, packers, type of shutoff, location of place of use of groundwater if not at well, and any other similar pertinent information, including number of acres irrigated, if used for irrigation) None

Not Applicable
Driller's License Number

Driller's Signature

This form to be prepared by driller, and three copies to be filed by the owner with the County Clerk and Recorder in the county in which the well is located.

Please answer all questions. If not applicable, so state, otherwise the form will be returned.

Original to the County Clerk and Recorder; duplicate to the State Engineer; Triplicate to the Montana Bureau of Mines and Geology and Quadruplicate for the Appropriator.

Case No.	Case Name	Case Type	Case Status	Case Date	Case Amount	Case Fee	Case Total
1001
1002
1003
1004
1005

I hereby certify that the within instrument was filed for record in this office on Dec 27 1962 at 8:26 o'clock A.M. and recorded in Book 57 of ... on Page ... Records of Tools County, Montana.

STATE OF MONTANA
 County of Tools.
 I hereby certify that the within instrument was filed for record in this office on Dec 27 1962 at 8:26 o'clock A.M. and recorded in Book 57 of ... on Page ... Records of Tools County, Montana.

Jeanette E. McDonald
 JEANNETTE E. McDONALD, Co. Recorder
 By J. O. G. Deputy.
 Deputy Clerk and Recorder.

2382
 REGISTERED
 AGENT
 MONTANA

File No.....

T. **34 N** R. **1 East**

QUADRUPLICATE

County **Toole**

STATE OF MONTANA
ADMINISTRATOR OF GROUNDWATER CODE
OFFICE OF STATE ENGINEER

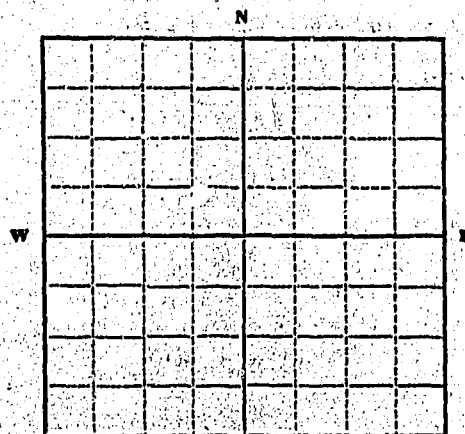
RECEIVED
JUN 1 1964

Declaration of Vested Groundwater Rights

(Under Chapter 237, Montana Session Laws, 1961)

STATE ENGINEER

1. **James J. Jensen** of **Ferdig**,
(Name of Appropriator) (Address) (Town)
County of **Toole** State of **Montana**
have appropriated groundwater according to the Montana laws in effect prior to January 1, 1962, as follows:



NW 1/4
NW 1/4 Sec. 2 T. 34 N. R. 1 East

Indicate point of appropriation and place of use, if possible. Each small square represents 10 acres.

- The beneficial use on which the claim is based: **Well (A) garden, domestic, livestock; Well (B) irrigation, domestic**
- Date or approximate date of earliest beneficial use, and how continuous the use has been: **Well (A) 1911; Well (B) 1911; Continuous use since 1911 on both wells.**
- The amount of groundwater claimed (in miner's inches or gallons per minute): **Well (A) 16.6 gallons per minute; Well (B) 35.3 gallons per minute**
- If used for irrigation, give the acreage and description of the lands to which water has been applied and name of the owner thereof: **Well (B) Irrigate 30 acres in NW 1/4, NE 1/4 of Section 2, Township 34 N, Range 1 East, James J. Jensen, owner.**
- The means of withdrawing such water from the ground and the location of each well or other means of withdrawal: **Well (A) Electric pump; Well (B) Electric pump**
- The date of commencement and completion of the construction of the well, wells, or other works for withdrawal of groundwater: **Well (A) 1911; Well (B) 1911**
- The depth of water table.....
- So far as it may be available, the type, size and depth of each well or the general specifications of any other works for the withdrawal of groundwater: **Well (A) 6 foot diameter, depth 26 feet; Well (B) 6 foot diameter, depth 26 feet; hand dug**
- The estimated amount of groundwater withdrawn each year: **Well (A) - 500,000 gallons; Well (B) - 1,000,000 gallons**
- The log of formations encountered in the drilling of each well if available: **unknown**
- Such other information of a similar nature as may be useful in carrying out the policy of this act, including reference to book and page of any county record.....

Signature of Owner

James J. Jensen
Date **May 28, 1962**

Three copies to be filed by the owner with the County Clerk and Recorder of the county in which the well is located.

Please answer all questions. If not applicable, so state, otherwise the form will be returned.

Original to the County Clerk and Recorder; duplicate to the State Engineer; Triplicate to the Montana Bureau of Mines and Geology, and Quadruplicate for the Appropriator.

38148

240382

FRANK J. DONALD
County Clerk
JAN 19 1954
MISC
FRANK J. DONALD, CO. CLERK
JAN 19 1954

File No. _____

T. 34 N R. 1 East

DUPLICATE

County Toole

Locations of wells should be indicated on diagram

STATE OF MONTANA
ADMINISTRATOR OF GROUNDWATER CODE
OFFICE OF STATE ENGINEER


RECEIVED
MAY 13 1962

Declaration of Vested Groundwater Rights

(Under Chapter 237, Montana Session Laws, 1961)

STATE ENGINEER

I, James J. Jensen, of Ferdig,
(Name of Appropriator) (Address) (Town)
County of Toole State of Montana
have appropriated groundwater according to the Montana laws in effect prior to January 1, 1962, as follows:



NW 1/4 Sec. 2 T34N R. 1 East

Indicate point of appropriation and place of use, if possible. Each small square represents 10 acres.

- The beneficial use on which the claim is based. Well (A) garden, domestic, livestock; Well (B) irrigation, domestic
- Date or approximate date of earliest beneficial use; and how continuous the use has been. Well (A) 1911; Well (B) 1911; Continuous use since 1911 on both wells.
- The amount of groundwater claimed (in miner's inches or gallons per minute). Well (A) 16.6 gallons per minute; Well (B) 33.3 gallons per minute
- If used for irrigation, give the acreage and description of the lands to which water has been applied and name of the owner thereof. Well (B) Irrigate 30 acres in NW 1/4 NW 1/4 of Section 2, Township 34 N, Range 1 East, James J. Jensen, owner.
- The means of withdrawing such water from the ground and the location of each well or other means of withdrawal. Well (A) Electric pump; Well (B) Electric pump
- The date of commencement and completion of the construction of the well, wells, or other works for withdrawal of groundwater. Well (A) 1911; Well (B) 1911
- The depth of water table. _____
- So far as it may be available, the type, size and depth of each well or the general specifications of any other works for the withdrawal of groundwater. Well (A) 6 foot diameter, depth 26 feet. Well (B) 6 foot diameter, depth 26 feet; hand dug
- The estimated amount of groundwater withdrawn each year. Well (A) - 500,000 gallons; Well (B) - 1,000,000 gallons
- The log of formations encountered in the drilling of each well if available. unknown
- Such other information of a similar nature as may be useful in carrying out the policy of this act, including reference to book and page of any county record. _____

Signature of Owner [Signature]
Date May 28, 1962

Three copies to be filed by the owner with the County Clerk and Recorder of the county in which the well is located.

Please answer all questions. If not applicable, so state, otherwise the form will be returned.

Original to the County Clerk and Recorder; duplicate to the State Engineer; Triplicate to the Montana Bureau of Mines and Geology, and Quadruplicate for the Appropriator.

233752

STATE OF MONTANA }
County of Toole } ss.

I hereby certify that the within instrument was filed for record in this office on July 11 1967 at 3:15 o'clock P.M. and recorded in Book 55 of Books on Page 495

Records of Toole County, Montana.
JEANNETTE E. McDONALD
JEANNETTE E. McDONALD, Co. Recorder

By She 400 Deputy.

[Faint, mostly illegible text from the reverse side of the document, including what appears to be a signature and some administrative markings.]

File No.

T. 34 R. 2E

DUPLICATE

County Steele

STATE OF MONTANA
ADMINISTRATOR OF GROUNDWATER CODE
OFFICE OF STATE ENGINEER

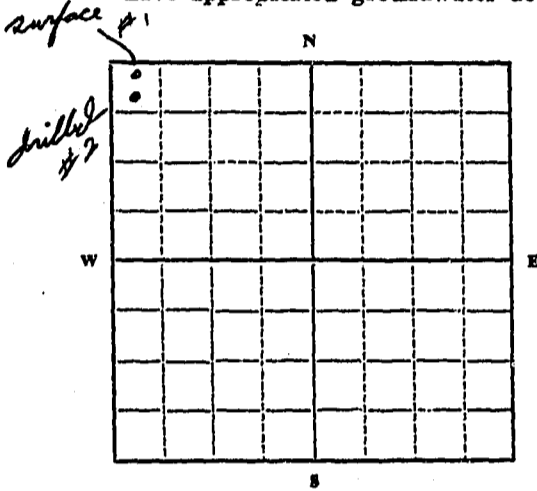
RECEIVED
DEC 10 1963

Declaration of Vested Groundwater Rights STATE ENGINEER
(Under Chapter 237, Montana Session Laws, 1961)

1. Edward J. Peterschik, of Salata
(Name of Appropriator) (Address) (Town)

County of Steele State of Montana

have appropriated groundwater according to the Montana laws in effect prior to January 1, 1962, as follows:



N.W. 1/4 Sec. 2 T. 34 R. 2E

Indicate point of appropriation and place of use, if possible. Each small square represents 10 acres.

2. The beneficial use on which the claim is based. Cattle

3. Date or approximate date of earliest beneficial use; and how continuous the use has been. surface well 2.0 ft deep used continuously since from when dug. 1 drilled well used since 1958

4. The amount of groundwater claimed (in miner's inches or gallons per minute) unknown

5. If used for irrigation, give the acreage and description of the lands to which water has been applied and name of the owner thereof none

6. The means of withdrawing such water from the ground and the location of each well or other means of withdrawal. pump

7. The date of commencement and completion of the construction of the well, wells, or other works for withdrawal of groundwater. drilled in 1958 surface well not known

8. The depth of water table. drilled well 315 ft surface well 20 ft

9. So far as it may be available, the type, size and depth of each well or the general specifications of any other works for the withdrawal of groundwater. surface well 2.0 ft deep 4 ft underpumped drilled well 315 ft 4 in casing pumped

10. The estimated amount of groundwater withdrawn each year. unknown

11. The log of formations encountered in the drilling of each well if available. surface well unknown 1-3.1 ft sand & clay 3.0-8.5 ft shale 8.5-86 ft sand 86-214 ft shale 214-222 ft rock 222-251 ft shale 251-258 ft rock 258-315 ft sand shale

12. Such other information of a similar nature as may be useful in carrying out the policy of this act, including reference to book and page of any county record.

Signature of Owner Edward J. Peterschik

Date 12-6-63

Three copies to be filed by the owner with the County Clerk and Recorder of the county in which the well is located.

Please answer all questions. If not applicable, so state, otherwise the form will be returned.

Original to the County Clerk and Recorder; duplicate to the State Engineer; Triplicate to the Montana Bureau of Mines and Geology, and Quadruplicate for the Appropriator.

237936

STATE OF MONTANA,
County of Toole.

I hereby certify that the within instru-
ment was filed for record in this office on

Dec. 6 1963, at 11:35

o'clock P.M., and recorded in Book 57

of Misc. on Page 6

Records of Toole County, Montana.

Banquette E. McDonald
BANQUETTE E. McDONALD, Co. Recorder

By E. J. Peterschick
Deputy.

Edmond J. Peterschick

Galata, Mont.

Grid area for recording details.

File No.

T. 34 N. R. 2 E

DUPLICATE

County Toole

Flowing well

STATE OF MONTANA
ADMINISTRATOR OF GROUNDWATER CODE
OFFICE OF STATE ENGINEER

RECEIVED
AUG 13 1963

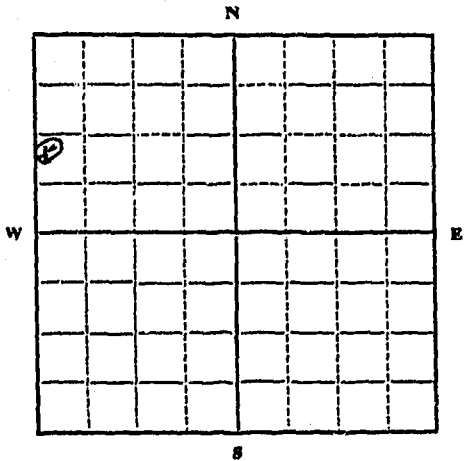
Declaration of Vested Groundwater Rights

(Under Chapter 237, Montana Session Laws, 1961)

STATE ENGINEER

1. Ronald & Donald Christensen, of Box 51 Galata
(Name of Appropriator) (Address) (Town)

County of Toole State of Mont
have appropriated groundwater according to the Montana laws in effect prior to January 1, 1962, as follows:



SW 1/4 NW Sec. 3 T. 34. R. 2 E

Indicate point of appropriation and place of use, if possible. Each small square represents 10 acres.

2. The beneficial use on which the claim is based Stock

3. Date or approximate date of earliest beneficial use; and how continuous the use has been May 1957
Continuous

4. The amount of groundwater claimed (in miner's inches or gallons per minute) 70 gal per min. at time of
Completion of drilling

5. If used for irrigation, give the acreage and description of the lands to which water has been applied and name of the owner thereof

6. The means of withdrawing such water from the ground and the location of each well or other means of withdrawal Artesian Well self-flowing

7. The date of commencement and completion of the construction of the well, wells, or other works for withdrawal of groundwater May 1957

8. The depth of water table 265'

9. So far as it may be available, the type, size and depth of each well or the general specifications of any other works for the withdrawal of groundwater Artesian Well - 4" casing - depth 275'

10. The estimated amount of groundwater withdrawn each year 900,000 gal

11. The log of formations encountered in the drilling of each well if available 1-20' sandy clay
20-255' blue shale
255-275' sand

12. Such other information of a similar nature as may be useful in carrying out the policy of this act, including reference to book and page of any county record

Signature of Owner Ronald & Donald Christensen
By Ronald Christensen

Date 8/2/63

Three copies to be filed by the owner with the County Clerk and Recorder of the county in which the well is located.

Please answer all questions. If not applicable, so state, otherwise the form will be returned.

Original to the County Clerk and Recorder; duplicate to the State Engineer; Triplicate to the Montana Bureau of Mines and Geology, and Quadruplicate for the Appropriator.

File No. _____
DUPLICATE

T 34^N R 2^E
County Toole

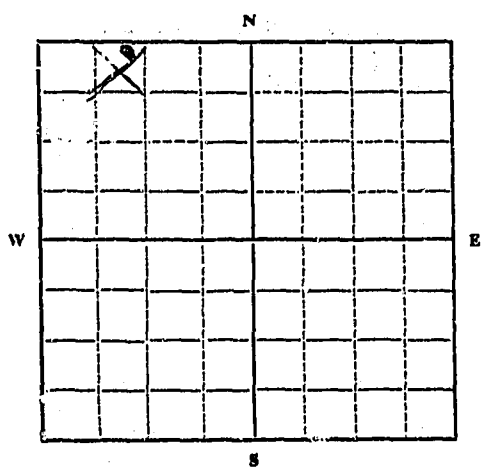
STATE OF MONTANA
ADMINISTRATOR OF GROUNDWATER CODE
OFFICE OF STATE ENGINEER

RECEIVED
OCT 14 1963
STATE ENGINEER

Declaration of Vested Groundwater Rights

(Under Chapter 237, Montana Session Laws, 1961)

1. Joe & Ann Tomayer of Galata
(Name of Appropriator) (Address)
County of Toole State of Montana
have appropriated groundwater according to the Montana laws in effect prior to January 1, 1962, as follows:



NW 1/4 NW 1/4 Sec. 3 T34 R2E

Indicate point of appropriation and place of use, if possible. Each small square represents 10 acres.

- The beneficial use on which the claim is based Stock and Irrigation
- Date or approximate date of earliest beneficial use; and how continuous the use has been May 1957
Continuous Use
- The amount of groundwater claimed (in miner's inches or gallons per minute) 70 gallons at completion of drilling
- If used for irrigation, give the acreage and description of the lands to which water has been applied and name of the owner thereof For Garden
- The means of withdrawing such water from the ground and the location of each well or other means of withdrawal Artesian, Flowing
- The date of commencement and completion of the construction of the well, wells, or other works for withdrawal of groundwater May 1957
- The depth of water table 290 feet
- So far as it may be available, the type, size and depth of each well or the general specifications of any other works for the withdrawal of groundwater 171 feet of 4 inch casing
141 feet of 3 inch casing
- The estimated amount of groundwater withdrawn each year 4,000,000 Gallons
- The log of formations encountered in the drilling of each well if available 1' to 28' Sand Clay
28 to 31 Gravel 31 to 48 Yellow Clay
178 to 245 Blue Shale 245 to 290 Sand
- Such other information of a similar nature as may be useful in carrying out the policy of this act, including reference to book and page of any county record.

Signature of Owner Joe Tomayer
Date Oct 2nd 1963

Three copies to be filed by the owner with the County Clerk and Recorder of the county in which the well is located.

Please answer all questions. If not applicable, so state, otherwise the form will be returned.

Original to the County Clerk and Recorder; duplicate to the State Engineer; Triplicate to the Montana Bureau of Mines and Geology, and Quadruplicate for the Appropriator.

237321

RECORDED

STATE OF MONTANA

STATE OF MONTANA,
County of Toole.) ss.

I hereby certify that the within instrument was filed for record in this office on October 12, 1903 at 4:15

o'clock P.M., and recorded in Book 57 of Maps on page 177 Records of Toole County, Montana.

J. M. McDonald
HANNETTE E. McDONALD, Co. Recorder

By Joe Tomaygo Deputy.

Grid area for recording details.

RECEIVED
OCT 14 1903
STATE ENGINEER

DEPARTMENT OF RECORDS AND DEEDS
TOOLE COUNTY

JW 3

Approved Stock Ft

Helena, Montana - 42199

File No.....

R. 2 E

DUPLICATE

STATE OF MONTANA
ADMINISTRATOR OF GROUNDWATER CODE
OFFICE OF STATE ENGINEER

RECEIVED
JAN 16 1964

Notice of Completion of Groundwater Appropriation Without Well

(Under Chapter 237 Montana Session Laws, 1961)

Date of Appropriation of Groundwater 12-23-63

Owner *Gene Stephens* Address *Helena, Mont.*

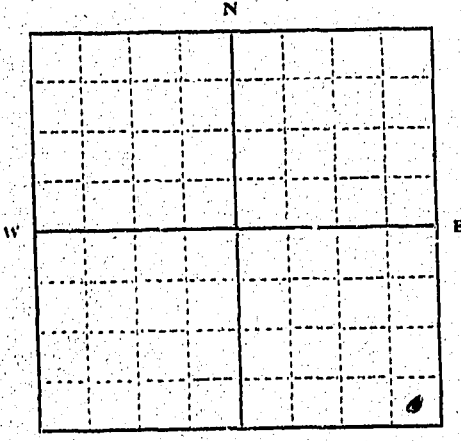
Contractor (if any) _____

Address of Contractor _____

Date Started _____ Date Completed _____

Describe means of obtaining groundwater without a well "as by sub-irrigation and other natural processes". Include depth to water when applicable.

Remission 20 feet deep



S 6 1/4 Sec. 8 T. 34 R. 2 E

Indicate point of appropriation and place of use, if possible.

Quantity of water developed and used with explanation of method used to measure or estimate such amount. If use is intermittent

estimate approximate lengths of periods of use

*2400 gal. per day
Watering Stock*

Signature of Owner *Gene Stephens*

Date _____

This form to be prepared by contractor (if any), otherwise by the owner.

Three copies of this notice are to be filed with the County Clerk and Recorder of the county in which the works are located.

Please answer all questions. If not applicable, so state, otherwise the form will be returned.

Original to the County Clerk and Recorder; duplicate to the State Engineer; Triplicate to the Montana Bureau of Mines and Geology and Quadruplicate for the Appropriator.

RECORDED

238224

STATE OF MONTANA,
County of Toole.

I hereby certify that the within instrument was filed for record in this office on

Dec 29 1963 at 11:30

o'clock AM, and recorded in Book 57

of Map on Page

Records of Toole County, Montana.

Jeanette E. McDonald
JEANETTE E. McDONALD, Co. Recorder

By 200 Deputy.

GW 2

Approved Stock Form—State Publishing Co., Helena, Montana—40472

File No.

T. 34^N R. 2^E

DUPLICATE

County Toole

STATE OF MONTANA
ADMINISTRATOR OF GROUNDWATER CODE
OFFICE OF STATE ENGINEER

RECEIVED
JAN 16 1964

Top of Ground
(Elev. above sea level.....)

Notice of Completion of Groundwater
Appropriation by Means of Well

(Under Chapter 237, Montana Session Laws, 1961)

Owner Clare Stephens Address Helena

Driller..... Address.....

Date of Notice of Appropriation of Groundwater.....


Date well started 10-14-62 Date Completed 10-16-62

Type of well Dug Equipment Used Hand
(dug, driven, bored or drilled) (Churn, drill, rotary or other)

Water Use: Domestic Municipal Other Irrigation
Industrial Drainage Stock

Indicate on the diagram the character and thickness of the different strata met with in drilling, such as soil, clay, shale, gravel, rock or sand, etc. Show depth at which water is encountered, thickness and character of water-bearing strata and height to which water rises in the well.

Size of Drilled Hole	Size and Weight of Casing	From (Feet)	To (Feet)	PERFORATIONS		
				Kind Size	From (Feet)	To (Feet)
<u>6 inch square box</u>						



well 1/4 sec. 9 T34 R2E
Indicate location of well and place of use, if possible. Each small square represents 10 acres.

Show exact depth of hole.....

Static Water Level for non-flowing Well 16 ft feet.

Shut-in Pressure for Flowing Well.....

Pumping Water Level 16 ft feet at 5 gpm gal. per minute.

Discharge in gal. per min. of flowing well.....

How Tested pump Length of Test 36 hrs

Remarks: (Gravel packing, cementing, packers, type of shutoff, location of place of use of groundwater if not at well, and any other similar pertinent information, including number of acres irrigated, if used for irrigation).....

Driller's License Number.....

Clare Stephens
Driller's Signature

This form to be prepared by driller, and three copies to be filed by the owner with the County Clerk and Recorder in the county in which the well is located.

Please answer all questions. If not applicable, so state, otherwise the form will be returned.

Original to the County Clerk and Recorder; duplicate to the State Engineer; Triplicate to the Montana Bureau of Mines and Geology and Quadruplicate for the Appropriator.

36557

238223

STATE OF MONTANA,
County of Toole.

I hereby certify that the within instru-
ment was filed for record in this office on

Dec. 23 1953 at 11:20

o'clock am., and recorded in Book 57

of Misc. on
Records of Toole County, Montana.

Jeannette E. McDonald
JEANNETTE E. McDONALD, Co. Recorder

By J. D. O. Deputy

File No.

T34 R 2 E

DUPLICATE

County Toole

STATE OF MONTANA
ADMINISTRATOR OF GROUNDWATER CODE
OFFICE OF STATE ENGINEER

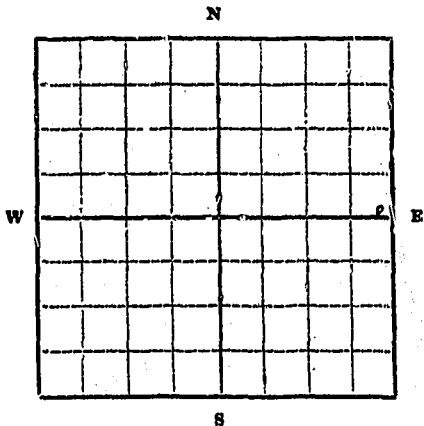
RECEIVED
FEB 19 1962

Declaration of Vested Groundwater Rights
(Under Chapter 237, Montana Session Laws, 1961)

STATE ENGINEER

1. Clifford A. Fey, of Galata
(Name of Appropriator) (Address) (Town)

County of Toole State of Montana
have appropriated groundwater according to the Montana laws in effect prior to January 1, 1962, as follows:



NE 1/4 Sec. 21 T34 R2E

Indicate point of appropriation and place of use, if possible. Each small square represents 10 acres.

2. The beneficial use on which the claim is based
Livestock and Domestic

3. Date or approximate date of earliest beneficial use, and how continuous the use has been
November - 1957
Has been used constantly

4. The amount of groundwater claimed (in miner's inches or gallons per minute)
1000 to 2000 gals per day

5. If used for irrigation, give the acreage and description of the lands to which water has been applied and name of the owner thereof

6. The means of withdrawing such water from the ground and the location of each well or other means of withdrawal
Deepwell jet pump
SE corner of NE 1/4, Section 21, 34-2 East

7. The date of commencement and completion of the construction of the well, wells, or other works for withdrawal of groundwater
July, 1957 (Started) Completed Sept, 1957

8. The depth of water table 435 ft.

9. So far as it may be available, the type, size and depth of each well or the general specifications of any other works for the withdrawal of groundwater
534 ft. deep - 4 inch casing -

10. The estimated amount of groundwater withdrawn each year 750,000 gallons

11. The log of formations encountered in the drilling of each well if available

12. Such other information of a similar nature as may be useful in carrying out the policy of this act, including reference to book and page of any county record

Signature of Owner Clifford A. Fey

Date Feb. 15, 1962

Three copies to be filed by the owner with the County Clerk and Recorder of the county in which the well is located.

Please answer all questions. If not applicable, so state, otherwise the form will be returned.

Original to the County Clerk and Recorder; duplicate to the State Engineer; Triplicate to the School of Mines and Quadruplicate for the Appropriator.

1502

STATE OF MONTANA
County of Toole.

I hereby certify that the within instru-
ment was filed for record in this office on
Feb. 15 1962 at 4:45

o'clock P.M., and recorded in Book 53
of 100 on Page 151

Records of Toole County, Montana.

JEANNETTE E. McDONALD

JEANNETTE E. McDONALD, Co. Recorder

By _____ Do _____

Stev 4⁰⁰
Clifford G. Hay
Salata, Mont

RECORDED
INDEXED

CLERK OF DISTRICT COURT
TOOLE COUNTY, MONTANA

STATE OF MONTANA

File No.

T. 34N R. 3E

DUPLICATE

County Toole

STATE OF MONTANA
ADMINISTRATOR OF GROUNDWATER CODE
OFFICE OF STATE ENGINEER

RECEIVED
JAN 16 1964

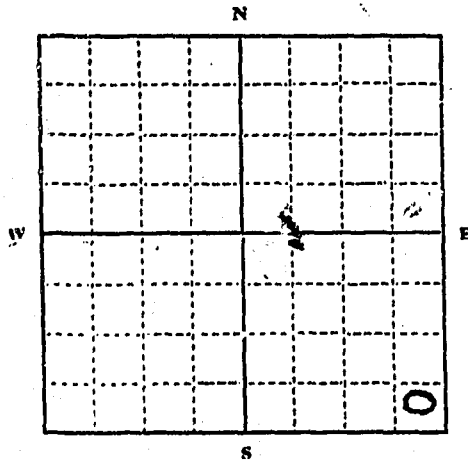
Declaration of Vested Groundwater Rights

(Under Chapter 237, Montana Session Laws, 1961)

STATE ENGINEER

1. Myrtle L. & Marvin C. Johnson of Granite Ave Shelby
(Name of Appropriator) (Address) (Town)

County of Toole State of Montana
have appropriated groundwater according to the Montana laws in effect prior to January 1, 1962, as follows:



S.E. 1/4 Sec. 24 T. 34 R. 3E
Indicate point of appropriation and place of use, if possible. Each small square represents 10 acres.

2. The beneficial use on which the claim is based House and stock

3. Date or approximate date of earliest beneficial use; and how continuous the use has been About 1919 part time to date

4. The amount of groundwater claimed (in miner's inches or gallons per minute) Part time no estimate

5. If used for irrigation, give the acreage and description of the lands to which water has been applied and name of the owner thereof

no

6. The means of withdrawing such water from the ground and the location of each well or other means of withdrawal Pipe and bucket

7. The date of commencement and completion of the construction of the well, wells, or other works for withdrawal of groundwater Do not know

8. The depth of water table About 10 feet

9. So far as it may be available, the type, size and depth of each well or the general specifications of any other works for the withdrawal of groundwater

10. The estimated amount of groundwater withdrawn each year 600 gallons

11. The log of formations encountered in the drilling of each well if available none

12. Such other information of a similar nature as may be useful in carrying out the policy of this act, including reference to book and page of any county record

Signature of Owner Myrtle L. Johnson
Marvin C. Johnson

Date Dec. 30th 1963

Three copies to be filed by the owner with the County Clerk and Recorder of the county in which the well is located.

Please answer all questions. If not applicable, so state, otherwise the form will be returned.

Original to the County Clerk and Recorder; Duplicate to the State Engineer; Triplicate to the Montana Bureau of Mines and Geology, and Quadruplicate for the Appropriator.

238393

STATE OF MONTANA,
County of Toole.

I hereby certify that the within instru-
ment was filed for record in this office on
Dec 30 1962, at 2:35
o'clock P.M., and recorded in Book 58
of 100 on Page
Records of Toole County, Montana.

JEANETTE E. McDONALD, Co. Recorder

By _____ Deputy.

File No.

T 34 R 3 E

DUPLICATE

County Toole

STATE OF MONTANA
ADMINISTRATOR OF GROUNDWATER CODE
OFFICE OF STATE ENGINEER

RECEIVED
JAN 16 1964

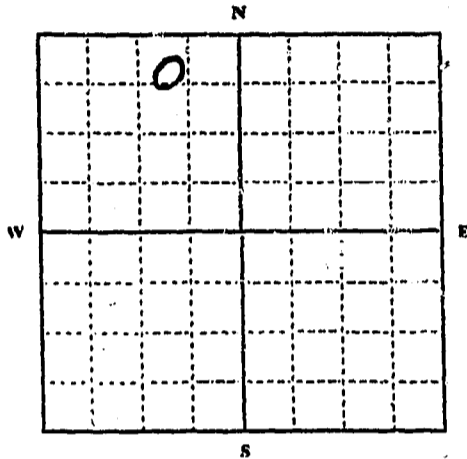
Declaration of Vested Groundwater Rights

(Under Chapter 237, Montana Session Laws, 1961)

STATE ENGINEER

1. Marion C. Myrtle L. Johnson of 234 Grand Ave Shelby
(Name of Appropriator) (Address) (Town)

County of Toole State of Montana
have appropriated groundwater according to the Montana laws in effect prior to January 1, 1962, as follows:



N.W. 1/4 Sec. 25 T. 34 R. 3 E

Indicate point of appropriation and place of use, if possible. Each small square represents 10 acres.

2. The beneficial use on which the claim is based House and stock

3. Date or approximate date of earliest beneficial use; and how continuous the use has been 1910 Part time no date

4. The amount of groundwater claimed (in miner's inches or gallons per minute) Part time no estimate

5. If used for irrigation, give the acreage and description of the lands to which water has been applied and name of the owner thereof no

6. The means of withdrawing such water from the ground and the location of each well or other means of withdrawal Rope and bucket

7. The date of commencement and completion of the construction of the well, wells, or other works for withdrawal of groundwater Do not know

8. The depth of water table About 4 feet

9. So far as it may be available, the type, size and depth of each well or the general specifications of any other works for the withdrawal of groundwater About 22 feet deep

10. The estimated amount of groundwater withdrawn each year 1200 gallons

11. The log of formations encountered in the drilling of each well if available None

12. Such other information of a similar nature as may be useful in carrying out the policy of this act, including reference to book and page of any county record

Signature of Owner Marion C. Johnson
Myrtle L. Johnson

Date Dec 30th 1963

Three copies to be filed by the owner with the County Clerk and Recorder of the county in which the well is located.

Please answer all questions. If not applicable, so state, otherwise the form will be returned.

Original to the County Clerk and Recorder; Duplicate to the State Engineer; Triplicate to the Montana Bureau of Mines and Geology, and Quadruplicate for the Appropriator.

36667

238392

STATE OF MONTANA,
County of Toole. ss.

I hereby certify that the within instrument was filed for record in this office on Dec 30 1963, at 3:35 o'clock P.M., and recorded in Book 58 of None on Page _____ Records of Toole County, Montana.

JEANNETTE E. McDONALD, Co. Recorder

By _____ Deputy.