

44697

7651 W.S. 20-1-1870
Clerk of the Court
District of Columbia

1871
1872

STATE OF MONTANA,
County of Treasure } ss.

OFFICE OF RECORDER OF DEEDS

I hereby certify that the within instrument was filed for record in this office on the 11th day of

July 1863, at 10 o'clock, A. M.

Wm. D. Lee
Clerk of the Court and Recorder of Treasure County.
By *Wm. D. Lee*
Deputy

Wm. D. Lee

File No. _____

T. 3^N R 37^E

DUPLICATE

County Jewell 35

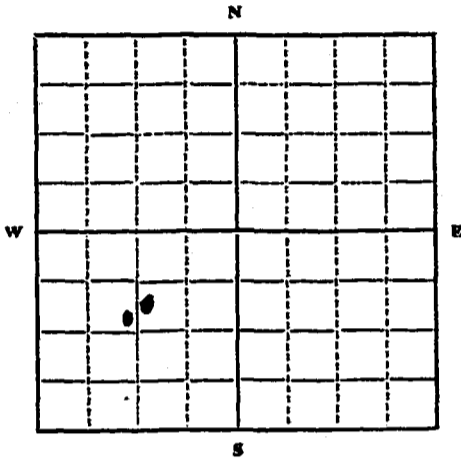
STATE OF MONTANA
ADMINISTRATOR OF GROUNDWATER CODE
OFFICE OF STATE ENGINEER

RECEIVED
STATE ENGINEER

Declaration of Vested Groundwater Rights

(Under Chapter 237, Montana Session Laws, 1961)

1. Clarence Tackett, of Bethesda, Montana
(Name of Appropriator) (Address) (Town) (State)
County of Jewell State of Montana
have appropriated groundwater according to the Montana laws in effect prior to January 1, 1962, as follows:



SW 1/4 Sec 35 T. 3 R. 37

Indicate point of appropriation and place of use, if possible. Each small square represents 10 acres.

2. The beneficial use on which the claim is based Stock Water

3. Date or approximate date of earliest beneficial use; and how continuous the use has been continuous about 1915 & 1948

4. The amount of groundwater claimed (in miner's inches or gallons per minute) 5 gals. per minute E.S.

5. If used for irrigation, give the acreage and description of the lands to which water has been applied and name of the owner thereof not used for irrigation

6. The means of withdrawing such water from the ground and the location of each well or other means of withdrawal pump on plot & one Windmill

7. The date of commencement and completion of the construction of the well, wells, or other works for withdrawal of groundwater about 1915 & 1948

8. The depth of water table 80 ft.

9. So far as it may be available, the type, size and depth of each well or the general specifications of any other works for the withdrawal of groundwater Bathwells are about 100 ft.

10. The estimated amount of groundwater withdrawn each year around 50,000 gals.

11. The log of formations encountered in the drilling of each well if available unknown to me

12. Such other information of a similar nature as may be useful in carrying out the policy of this act, including reference to book and page of any county record about 3/4 mi. S. of A. County road & about 1/4 of mi. west of one

Signature of Owner Clarence Tackett
Date Feb 4 - 63

Three copies to be filed by the owner with the County Clerk and Recorder of the county in which the well is located.

Please answer all questions. If not applicable, so state, otherwise the form will be returned.

Original to the County Clerk and Recorder; duplicate to the State Engineer; Triplicate to the Montana Bureau of Mines and Geology, and Quadruplicate for the Appropriator.

File No. _____

T. 3N R. 3XE
County Crow

DUPLICATE

STATE OF MONTANA
ADMINISTRATOR OF GROUNDWATER CODE
OFFICE OF STATE ENGINEER

RECEIVED
JAN 13 1964

Notice of Completion of Groundwater Appropriation Without Well

(Under Chapter 237 Montana Session Laws, 1961)

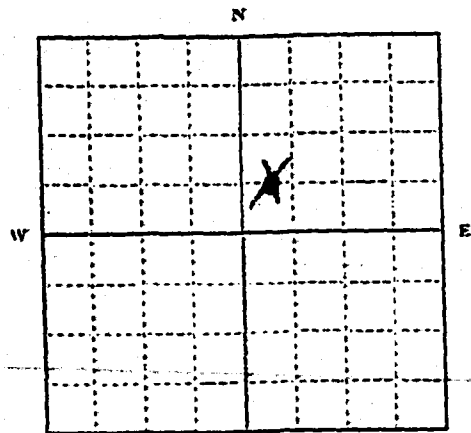
Date of Appropriation of Groundwater before 1955
Owner Archie Wilcox & Sons Inc Address Keystone, Mont.

Contractor (if any) Self
Address of Contractor _____

Date Started _____ Date Completed _____

Describe means of obtaining groundwater without a well "as by sub-irrigation and other natural processes". Include depth to water when applicable.

drag line fuel. then piped out in 1963



NE $\frac{1}{4}$ Sec. 7 T. 3N R. 3XE

Indicate point of appropriation and place of use, if possible.

Quantity of water developed and used with explanation of method used to measure or estimate such amount. If use is intermittent

estimate approximate lengths of periods of use _____

used fall & winter
flows approx 8 gal/min.

Signature of Owner Archie Wilcox & Sons Inc.

Signature of Owner Lee Wilcox

Date 12/26/63

This form to be prepared by contractor (if any), otherwise by the owner.

Three copies of this notice are to be filed with the County Clerk and Recorder of the county in which the works are located.

Please answer all questions. If not applicable, so state, otherwise the form will be returned.

Original to the County Clerk and Recorder; duplicate to the State Engineer; Triplicate to the Montana Bureau of Mines and Geology and Quadruplicate for the Appropriator.

45563

Archie G. Wilson & Son, Inc.

7-2-78

Notice of Completion of Groundwater
without well

STATE OF MONTANA, }
County of Beauregard } ss.

OFFICE OF RECORDER OF DEEDS

I hereby certify that the within in-
strument was filed for record in this
office, on the 30th day of
Dec, 1967, at 10
o'clock A-M.

Walter G. Gaudin
County Clerk and Recorder of Beauregard County.
By Wm. C. Cunniff None
Deputy.

Lab

Handwritten notes and signatures on the left side of the document, including a large signature that appears to be "Walter G. Gaudin".

File No

T. 5N R. 38E

DUPLICATE

sw

County TREASURE

STATE OF MONTANA
ADMINISTRATOR OF GROUNDWATER CODE
OFFICE OF STATE ENGINEER

RECEIVED
NOV 20 1963

STATE ENGINEER

Notice of Completion of Groundwater Appropriation Without Well

(Under Chapter 237 Montana Session Laws, 1961)

Date of Appropriation of Groundwater 1911


Owner NOR. PAC. R. CO. Address St. Paul, Minn.

Contractor (if any) _____

Address of Contractor _____

Date Started _____ Date Completed _____

Describe means of obtaining groundwater without a well "as by sub-irrigation and other natural processes". Include depth to water when applicable. Springs, used since 1911.



Quantity of water developed and used with explanation of method used to measure or estimate such amount. If use is intermittent

estimate approximate lengths of periods of use. Two Springs. Each flows 3 to 4 gallons per minute, measured over a period of time.

SW 1/4 Sec. 15 T. 5N R. 38E
Indicate point of appropriation and place of use, if possible.

Signature of Owner Northern Pacific Railway Company
BY [Signature]
Dist. Supervisor, Grass and Cult.
Date _____

This form to be prepared by contractor (if any), otherwise by the owner.

Three copies of this notice are to be filed with the County Clerk and Recorder of the county in which the works are located.

Please answer all questions. If not applicable, so state, otherwise the form will be returned.

Original to the County Clerk and Recorder; duplicate to the State Engineer; Triplicate to the Montana Bureau of Mines and Geology and Quadruplicate for the Appropriator.

115385

J. H. Leckie
vs. M. P. Kay

13-3-34

STATE OF MONTANA
County of Treasure

OFFICE OF RECORDER OF DEEDS

I hereby certify that the within instrument was filed for record in this office on the 13th day of May 1963 at 2 o'clock P. M.

Margaret Shuck
County Clerk and Recorder of Treasure County
By M. C. [Signature]

J. H. Leckie

File No. _____

T. 3N R. 38E 15

DUPLICATE

County Beaver

STATE OF MONTANA
ADMINISTRATOR OF GROUNDWATER CODE
OFFICE OF STATE ENGINEER

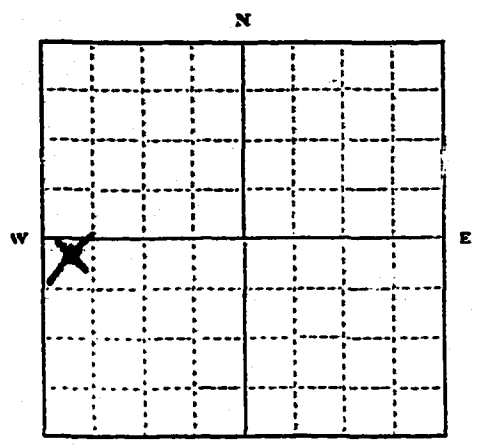
RECEIVED
JAN 18 1964

Declaration of Vested Groundwater Rights

(Under Chapter 237, Montana Session Laws, 1963) STATE ENGINEER

1. Archibaldson & Sons Inc., of _____, of _____
(Name of Appropriator) (Address) (Town)

County of Beaver State of Mont.
have appropriated groundwater according to the Montana laws in effect prior to January 1, 1962, as follows:



SW 1/4 Sec. 15 T. 3N R. 38E

Indicate point of appropriation and place of use, if possible. Each small square represents 10 acres.

- 2. The beneficial use on which the claim is based livestock
- 3. Date or approximate date of earliest beneficial use; and how continuous the use has been approx 1945
- 4. The amount of groundwater claimed (in miner's inches or gallons per minute) 10 gal/min.
- 5. If used for irrigation, give the acreage and description of the lands to which water has been applied and name of the owner thereof
- 6. The means of withdrawing such water from the ground and the location of each well or other means of withdrawal pump.

- 7. The date of commencement and completion of the construction of the well, wells, or other works for withdrawal of groundwater. same as #3
- 8. The depth of water table. approx 80'
- 9. So far as it may be available, the type, size and depth of each well or the general specifications of any other works for the withdrawal of groundwater. 6" casing
- 10. The estimated amount of groundwater withdrawn each year. 80,000 gal
- 11. The log of formations encountered in the drilling of each well if available. none
- 12. Such other information of a similar nature as may be useful in carrying out the policy of this act, including reference to book and page of any county record.

Signature of Owner Archibaldson & Sons Inc.
Ed Wilson
Date 12/26/63

Three copies to be filed by the owner with the County Clerk and Recorder of the county in which the well is located.
Please answer all questions. If not applicable, so state, otherwise the form will be returned.
Original to the County Clerk and Recorder; Duplicate to the State Engineer; Triplicate to the Montana Bureau of Mines and Geology, and Quadruplicate for the Appropriator.

45596

2M
12 31 35

Archie Wilson & Son, Inc
15-5-38

Declaration of Vested Groundwater Rights

STATE OF MONTANA,
County of Treasure ss.

OFFICE OF RECORDER OF DEEDS

I hereby certify that the within instrument was filed for record in this office, on the 30th day of

Dec 19 1938 at 10 o'clock A.M.

James L. Sherfield
Deputy Clerk and Recorder of Treasure County

W. C. Currey
Deputy

200 La

1938

File No. _____

T. 3N R. 38E

DUPLICATE

County Blaine

RECEIVED
JAN 13 1964

STATE OF MONTANA
ADMINISTRATOR OF GROUNDWATER CODE
OFFICE OF STATE ENGINEER

STATE ENGINEER

**Notice of Completion of Groundwater Appropriation
Without Well**

(Under Chapter 237 Montana Session Laws, 1961)

Date of Appropriation of Groundwater before 1950

Owner Archibald & Sons Inc. Address Highway, near

Contractor (if any) Self

Address of Contractor _____

Date Started _____ Date Completed _____

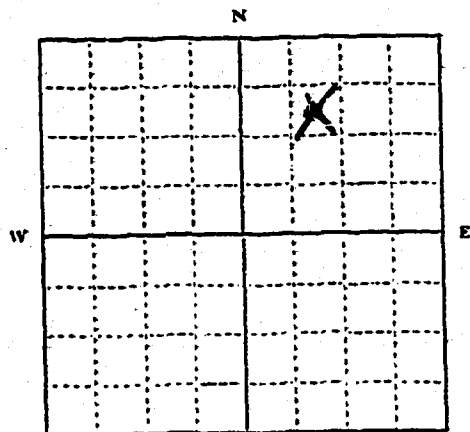
Describe means of obtaining groundwater without a well "as by sub-irrigation and other natural processes". Include depth to water when applicable.

Balders - cleared

Quantity of water developed and used with explanation of method used to measure or estimate such amount. If use is intermittent

estimate approximate lengths of periods of use.

used year round
not measured



NE 1/4 Sec. 12 T. 3N R. 38E

Indicate point of appropriation and place of use, if possible.

Signature of Owner Archibald & Sons Inc.

Signature of Owner Les Wilson

Date 12/26/63

This form to be prepared by contractor (if any), otherwise by the owner.

Three copies of this notice are to be filed with the County Clerk and Recorder of the county in which the works are located:

Please answer all questions. If not applicable, so state, otherwise the form will be returned.

Original to the County Clerk and Recorder; duplicate to the State Engineer; Triplicate to the Montana Bureau of Mines and Geology; and Quadruplicate for the Appropriator.

45564

Archie O. Wilson & Son, Inc

17-3-38

Notice of Completion of Groundwater
app. without well

STATE OF MONTANA, }
County of Treasure } ss.

OFFICE OF RECORDER OF DEEDS

I hereby certify that the within in-
strument was filed for record in this
office on the 30th day of
Dec 1967, at 10
o'clock A M.

Archie O. Wilson
County Clerk and Recorder of Treasure County.
By Archie O. Wilson
Deputy.

Jan

17-3-38

Archie O. Wilson & Son, Inc
17-3-38

File No. _____

T. 3N R. 38E 1A

DUPLICATE

County Treasure

STATE OF MONTANA
ADMINISTRATOR OF GROUNDWATER CODE
OFFICE OF STATE ENGINEER

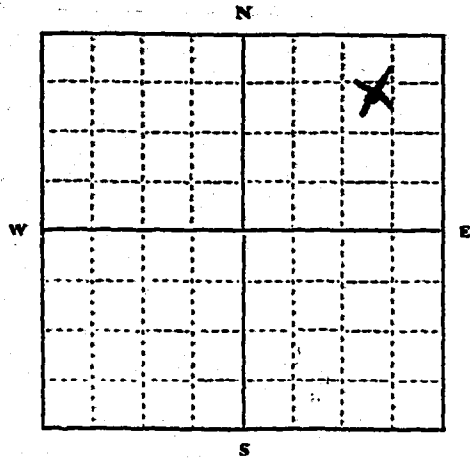
RECEIVED
JAN 18 1964

Declaration of Vested Groundwater Rights

(Under Chapter 237, Montana Session Laws, 1961)

STATE ENGINEER

I, Arthur Wilson & Sons Inc., of Hepburn
(Name of Appropriator) (Address) (Town)
County of Treasure State of Mont.
have appropriated groundwater according to the Montana laws in effect prior to January 1, 1962, as follows:



NE 1/4 Sec. 17 T. 3N R. 38E

Indicate point of appropriation and place of use, if possible. Each small square represents 10 acres.

- 2. The beneficial use on which the claim is based watering livestock
- 3. Date or approximate date of earliest beneficial use; and how continuous the use has been approx 1960
- 4. The amount of groundwater claimed (in miner's inches or gallons per minute) 10 gal/min.
- 5. If used for irrigation, give the acreage and description of the lands to which water has been applied and name of the owner thereof
- 6. The means of withdrawing such water from the ground and the location of each well or other means of withdrawal pump

7. The date of commencement and completion of the construction of the well, wells, or other works for withdrawal of groundwater same as # 3

8. The depth of water table approx. 65'

9. So far as it may be available, the type, size and depth of each well or the general specifications of any other works for the withdrawal of groundwater 6" casing

10. The estimated amount of groundwater withdrawn each year 90,000 gal.

11. The log of formations encountered in the drilling of each well if available none

12. Such other information of a similar nature as may be useful in carrying out the policy of this act, including reference to book and page of any county record

Signature of Owner Arthur Wilson & Sons Inc
Lee Wilson
Date 12/26/63

Three copies to be filed by the owner with the County Clerk and Recorder of the county in which the well is located.

Please answer all questions. If not applicable, so state, otherwise the form will be returned.

Original to the County Clerk and Recorder; Duplicate to the State Engineer; Triplicate to the Montana Bureau of Mines and Geology, and Quadruplicate for the Appropriator.

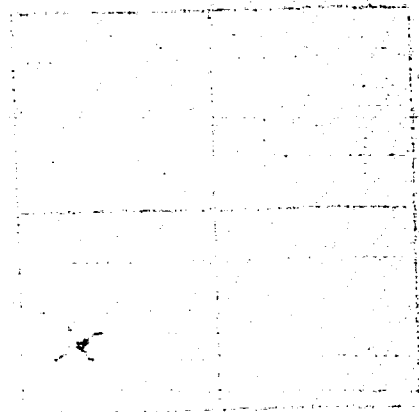
45581

Declaration of Vested

Groundwater rights

Sec 17 3N 38E

Archie Wilson & Sons



RECORDED
INDEXED
DEC 20 1963

STATE OF MONTANA ss.
County of Treasure

OFFICE OF RECORDER OF DEEDS

I hereby certify that the within instrument was filed for record in this office on the 20 day of

Dec 1963, at 11 o'clock A.M.

James Baird
County Clerk and Recorder of Treasure County.

By _____ Deputy

10
11
12
13
14
15
16
17
18
19
20

10
11
12
13
14
15
16
17
18
19
20

10
11
12
13
14
15
16
17
18
19
20

10
11
12
13
14
15
16
17
18
19
20

10
11
12
13
14
15
16
17
18
19
20

10
11
12
13
14
15
16
17
18
19
20

20

File No. _____

T. 3N R. 38E

DUPLICATE

County Treasure

STATE OF MONTANA
ADMINISTRATOR OF GROUNDWATER CODE
OFFICE OF STATE ENGINEER

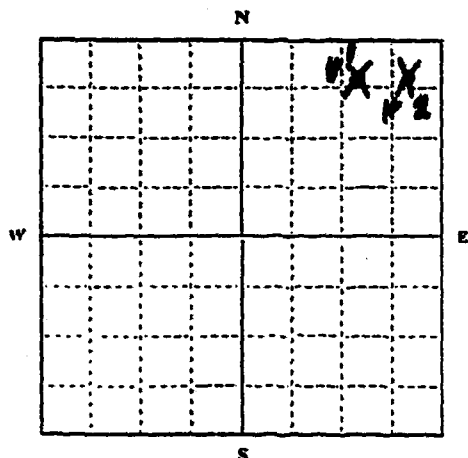
Declaration of Vested Groundwater Rights

(Under Chapter 237, Montana Session-Laws, 1961)

RECORDED
JAN 1 1963

1. Archie Wilson + Sons Inc, of _____, of _____
(Name of Appropriator) (Address) (Town)

County of Treasure State of Mont
have appropriated groundwater according to the Montana laws in effect prior to January 1, 1962, as follows:



NE 1/4 Sec. 20 T. 3N R. 38E

Indicate point of appropriation and place of use, if possible. Each small square represents 10 acres.

- The beneficial use on which the claim is based: #1 - House Hold Water #2 watering livestock
- Date or approximate date of earliest beneficial use; and how continuous the use has been: #1 - approx 1948 #2 - " 1938
- The amount of groundwater claimed (in miner's inches or gallons per minute): #1 - 12 gal/min. #2 - 10 gal/min.
- If used for irrigation, give the acreage and description of the lands to which water has been applied and name of the owner thereof: _____
- The means of withdrawing such water from the ground and the location of each well or other means of withdrawal: #1 - pressure system #2 - pump
- The date of commencement and completion of the construction of the well, wells, or other works for withdrawal of groundwater: same as #3
- The depth of water table: #1 approx 200' #2 approx 100'
- So far as it may be available, the type, size and depth of each well or the general specifications of any other works for the withdrawal of groundwater: #1 approx 290 feet deep #2 " 130 " "
- The estimated amount of groundwater withdrawn each year: #1 - 150,000 gal, #2 - 125,000 gal
- The log of formations encountered in the drilling of each well if available: none
- Such other information of a similar nature as may be useful in carrying out the policy of this act, including reference to book and page of any county record: _____

Signature of Owner Archie Wilson + Sons Inc. Lee Wilson
Date 12/26/63

Three copies to be filed by the owner with the County Clerk and Recorder of the county in which the well is located.

Please answer all questions. If not applicable, so state, otherwise the form will be returned.

Original to the County Clerk and Recorder; Duplicate to the State Engineer; Triplicate to the Montana Bureau of Mines and Geology, and Quadruplicate for the Appropriator.

31520

45580

Declaration of Vested
Groundwater Rights

Sec 20 3N 38E

Archie Wilson & Sons

8N 31 31E

STATE OF MONTANA, ss.
County of Treasure

OFFICE OF RECORDER OF DEEDS

I hereby certify that the within in-
strument was filed for record in this

office on the 30 day of

Dec 1969, at 11

o'clock A.M.

Marion Leubke
County Clerk and Recorder of Treasure County.

By _____ Deputy.

1969-10-10

1969-10-10

1969-10-10

1969-10-10

1969-10-10

File No. _____

T 3N R 38E 21
County Treasure

DUPLICATE

STATE OF MONTANA
ADMINISTRATOR OF GROUNDWATER CODE
OFFICE OF STATE ENGINEER

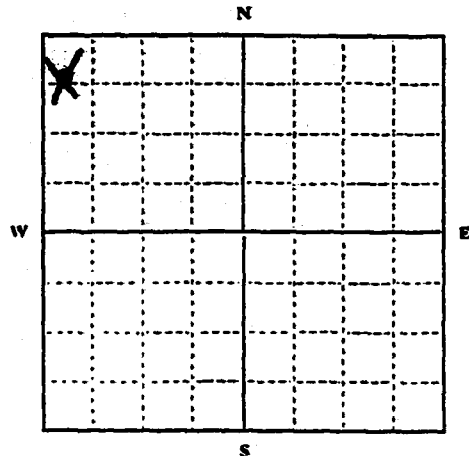
RECEIVED
JAN 13 1964

Declaration of Vested Groundwater Rights

(Under Chapter 237, Montana Session Laws, 1961)

STATE ENGINEER

1. Archie Wilton & Sons Inc., of Hysham
(Name of Appropriator) (Address) (Town)
County of Treasure State of Mont.
have appropriated groundwater according to the Montana laws in effect prior to January 1, 1962, as follows:



NE 1/4 Sec 91 T3N R38E

Indicate point of appropriation and place of use, if possible. Each small square represents 10 acres.

- 2. The beneficial use on which the claim is based livestock
- 3. Date or approximate date of earliest beneficial use; and how continuous the use has been approx - 1940
- 4. The amount of groundwater claimed, (in miner's inches or gallons per minute) 10 gal/min.
- 5. If used for irrigation, give the acreage and description of the lands to which water has been applied and name of the owner thereof
- 6. The means of withdrawing such water from the ground and the location of each well or other means of withdrawal James Fork

- 7. The date of commencement and completion of the construction of the well, wells, or other works for withdrawal of groundwater. April 63 #3
- 8. The depth of water table approx 90'
- 9. So far as it may be available, the type, size and depth of each well or the general specifications of any other works for the withdrawal of groundwater
6" casing
3/4" drop pipe
- 10. The estimated amount of groundwater withdrawn each year. 100,000 gal
- 11. The log of formations encountered in the drilling of each well if available. None
- 12. Such other information of a similar nature as may be useful in carrying out the policy of this act, including reference to book and page of any county record.

Archie Wilton & Sons Inc.
Signature of Owner Lee Wilson
Date 12/26/63

Three copies to be filed by the owner with the County Clerk and Recorder of the county in which the well is located.

Please answer all questions. If not applicable, so state, otherwise the form will be returned.

Original to the County Clerk and Recorder; Duplicate to the State Engineer; Triplicate to the Montana Bureau of Mines and Geology, and Quadruplicate for the Appropriator.

3N15

45575

Archie G. Wilson & Son, Inc

21-5-38

Declaration of Vested Groundwater Rights

REC. NOV 18 1938
MONTANA DEEDS RECORDS
COUNTY OF TREASURE

STATE OF MONTANA } ss
County of Treasure }
OFFICE OF RECORDER OF DEEDS

I hereby certify that the within instrument was filed for record in this office, on the 30th day of Dec. 1938, at 10 o'clock, A.M.

Wm. C. ...
County Clerk and Recorder of Treasure County.
By *Am. ...* Deputy.

200
...
...
...
...
...

File No. _____

T 3N R 38E
County Terrace

DUPLICATE

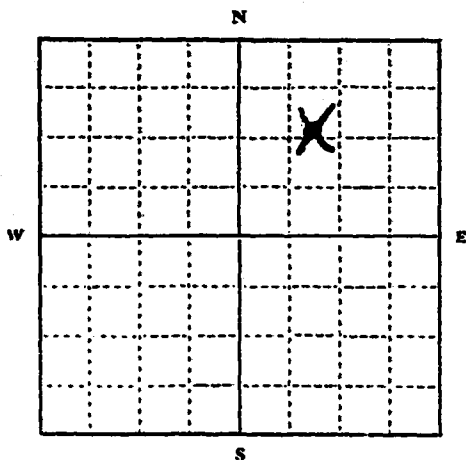
STATE OF MONTANA
ADMINISTRATOR OF GROUNDWATER CODE
OFFICE OF STATE ENGINEER

RECEIVED
JAN 18 1964

Declaration of Vested Groundwater Rights
(Under Chapter 237, Montana Session Laws, 1961)

STATE ENGINEER
Hyndman
(Town)

1. Archie Wilson & Son Inc., of _____, of _____
(Name of Appropriator) (Address)
County of Terrace State of Mont.
have appropriated groundwater according to the Montana laws in effect prior to January 1, 1962, as follows:



NE 1/4 Sec. 22 T. 3N R. 38E

Indicate point of appropriation and place of use, if possible. Each small square represents 10 acres.

- 2. The beneficial use on which the claim is based watering livestock
- 3. Date or approximate date of earliest beneficial use; and how continuous the use has been approx - 1960
- 4. The amount of groundwater claimed (in miner's inches or gallons per minute) 10 gal / min.
- 5. If used for irrigation, give the acreage and description of the lands to which water has been applied and name of the owner thereof
- 6. The means of withdrawing such water from the ground and the location of each well or other means of withdrawal pump

- 7. The date of commencement and completion of the construction of the well, wells, or other works for withdrawal of groundwater none as of 2
- 8. The depth of water table approx 130'
- 9. So far as it may be available, the type, size and depth of each well or the general specifications of any other works for the withdrawal of groundwater 6" casing 150' deep 1 1/2" drop pipe 3" cylinder
- 10. The estimated amount of groundwater withdrawn each year 25,000 gal
- 11. The log of formations encountered in the drilling of each well if available none
- 12. Such other information of a similar nature as may be useful in carrying out the policy of this act, including reference to book and page of any county record

Signature of Owner Archie Wilson & Son Inc.
Lee Wilson
Date 12/26/63

Three copies to be filed by the owner with the County Clerk and Recorder of the county in which the well is located.

Please answer all questions. If not applicable, so state, otherwise the form will be returned.

Original to the County Clerk and Recorder; Duplicate to the State Engineer; Triplicate to the Montana Bureau of Mines and Geology, and Quadruplicate for the Appropriator.

31517

45577

Archie Wilson & Son, Inc

22-3-38

Declaration of Vested Groundwater Rights

ME 31 38E

STATE OF MONTANA } ss.
County of Treasure

OFFICE OF RECORDER OF DEEDS

I hereby certify that the within instrument was filed for record by this office, on the 20th day of Dec 1937 at

4 o'clock, P.M.

Marion L. Lusk
County Clerk and Recorder of Treasure County.
Edith Ann Lusk
Deputy.

Archie Wilson & Son, Inc

Dec 20 1937

Archie Wilson & Son, Inc

25

File No. _____

T 5N R 38E

DUPLICATE

County TERRANCE

STATE OF MONTANA
ADMINISTRATOR OF GROUNDWATER CODE
OFFICE OF STATE ENGINEER

RECEIVED
NOV 20 1963

Declaration of Vested Groundwater Rights

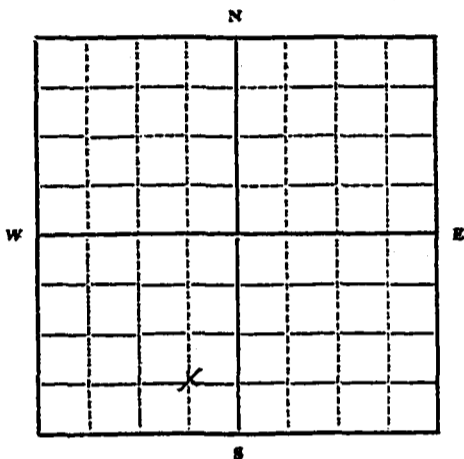
(Under Chapter 237, Montana Session Laws, 1961)

STATE ENGINEER

1. Northern Pacific Railway Company, of N.P. Office Bldg. St. Paul, Minn.
(Name of Appropriator) (Address) (Town)

County of Ransom State of Minnesota

have appropriated groundwater according to the Montana laws in effect prior to January 1, 1962, as follows:



SE 1/4 Sec. 25 T. 5N R. 38E

Indicate point of appropriation and place of use, if possible. Each small square represents 10 acres.

2. The beneficial use on which the claim is based. Furnishing water for livestock.

3. Date or approximate date of earliest beneficial use; and how continuous the use has been. Continuous since 1955.

4. The amount of groundwater claimed (in miner's inches or gallons per minute). 88 gallons per minute.

5. If used for irrigation, give the acreage and description of the lands to which water has been applied and name of the owner thereof. None.

6. The means of withdrawing such water from the ground and the location of each well or other means of withdrawal. Pump.

7. The date of commencement and completion of the construction of the well, wells, or other works for withdrawal of groundwater. Drilled in 1955.

8. The depth of water table. 50 feet.

9. So far as it may be available, the type, size and depth of each well or the general specifications of any other works for the withdrawal of groundwater. 175 feet deep - 6-inch casing.

10. The estimated amount of groundwater withdrawn each year _____

11. The log of formations encountered in the drilling of each well if available. No log available.

12. Such other information of a similar nature as may be useful in carrying out the policy of this act, including reference to book and page of any county record. No other information available.

Northern Pacific Railway Company
Signature of Owner By [Signature]
Dist. Supervisor, Graz. and Cult.
Date _____

Three copies to be filed by the owner with the County Clerk and Recorder of the county in which the well is located.

Please answer all questions. If not applicable, so state, otherwise the form will be returned.


Original to the County Clerk and Recorder; duplicate to the State Engineer; Triplicate to the Montana Bureau of Mines and Geology, and Quadruplicate for the Appropriator.

7342

45383

L. H. Leubinger
for N. P. Ref

25-3-36



STATE OF MONTANA,
County of Treasure } ss.

OFFICE OF RECORDER OF DEEDS

I hereby certify that the within instrument was filed for record in this office on the 18 day of

May 19 07 at 2 o'clock P. M.

My commission expires _____
E. M. Cherryman
Recorder of Deeds

200 fee

File No. _____

T. 5N R. 38E

DUPLICATE

County Treasure

STATE OF MONTANA
ADMINISTRATOR OF GROUNDWATER CODE
OFFICE OF STATE ENGINEER

RECEIVED
NOV 20 1963
STATE ENGINEER

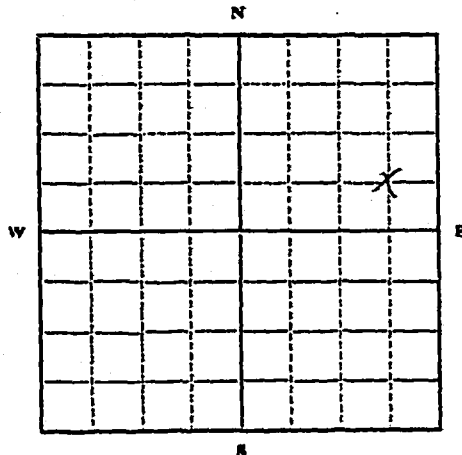
Declaration of Vested Groundwater Rights

(Under Chapter 237, Montana Session Laws, 1961)

1. Northern Pacific Railway Company, of N. P. Bldg. St. Paul, Minn.
(Name of Appropriator) (Address) (Town)

County of Ramsay State of Minnesota

have appropriated groundwater according to the Montana laws in effect prior to January 1, 1962, as follows:



SE $\frac{1}{4}$ Sec. 25 T. 5N R. 38E

Indicate point of appropriation and place of use, if possible. Each small square represents 10 acres.

2. The beneficial use on which the claim is based Furnishing water for livestock.
3. Date or approximate date of earliest beneficial use; and how continuous the use has been Continuous since 1955.
4. The amount of groundwater claimed (in miner's inches or gallons per minute) 28 gallons per minute.
5. If used for irrigation, give the acreage and description of the lands to which water has been applied and name of the owner thereof None.
6. The means of withdrawing such water from the ground and the location of each well or other means of withdrawal Pump.

7. The date of commencement and completion of the construction of the well, wells, or other works for withdrawal of groundwater Drilled in 1955.

8. The depth of water table 70 feet.

9. So far as it may be available, the type, size and depth of each well or the general specifications of any other works for the withdrawal of groundwater 198 feet - 6-inch casing.

10. The estimated amount of groundwater withdrawn each year _____

11. The log of formations encountered in the drilling of each well if available 0-10' top soil; 10-14' coal; 14-20' shale; 20-35' sand rock; 35-64' dark shale; 64-81' shale; 81-85' sand rock; 85-123' shale; 123-128' sandy, 1 1/2 gal. per minute; 128-132' shale; 132-134' rock; 134-154' shale; 154-158' sandy shale; 158-159' rock; 159-165' sand, water 10 gal. per minute; 165-183' sandy shale; (cont. on reverse side)

12. Such other information of a similar nature as may be useful in carrying out the policy of this act, including reference to book and page of any county record No other information available.

Northern Pacific Railway Company

Signature of Owner BY [Signature]
District Supervisor, Graz. & Cult.

Date _____

Three copies to be filed by the owner with the County Clerk and Recorder of the county in which the well is located.

Please answer all questions. If not applicable, so state, otherwise the form will be returned.

Original to the County Clerk and Recorder; duplicate to the State Engineer; Triplicate to the Montana Bureau of Mines and Geology, and Quadruplicate for the Appropriator.

7343

File No. _____

T. 3N R. 38E

DUPLICATE

County Troun

STATE OF MONTANA
ADMINISTRATOR OF GROUNDWATER CODE
OFFICE OF STATE ENGINEER

RECEIVED
JAN 13 1964

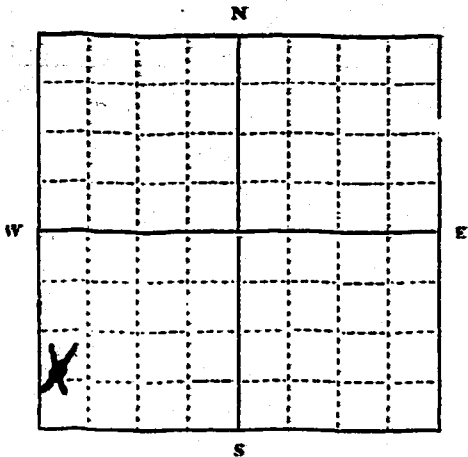
Declaration of Vested Groundwater Rights

(Under Chapter 237, Montana Session Laws, 1963)

STATE ENGINEER

Archie Wilson & Sons Inc. of _____
(Name of Appropriator) (Address) Hysham
County of Troun State of Mont (Town)

have appropriated groundwater according to the Montana laws in effect prior to January 1, 1962, as follows:



SW 1/4 Sec. 26 T. 3N R. 38E

Indicate point of appropriation and place of use, if possible. Each small square represents 10 acres.

- 2. The beneficial use on which the claim is based irrigating limestone
- 3. Date or approximate date of earliest beneficial use; and how continuous the use has been approx 1950
- 4. The amount of groundwater claimed (in miner's inches or gallons per minute) 8 gal / min
- 6. The means of withdrawing such water from the ground and the location of each well or other means of withdrawal pump

- 7. The date of commencement and completion of the construction of the well, wells, or other works for withdrawal of groundwater same as # 3
- 8. The depth of water table 100'
- 9. So far as it may be available, the type, size and depth of each well or the general specifications of any other works for the withdrawal of groundwater 6" casing, 135' deep, 2" drop pipe
- 10. The estimated amount of groundwater withdrawn each year 50,000 gallons
- 11. The log of formations encountered in the drilling of each well if available none
- 12. Such other information of a similar nature as may be useful in carrying out the policy of this act, including reference to book and page of any county record

Signature of Owner Archie Wilson & Sons Inc.
Archie Wilson
Date 12/26/63

Three copies to be filed by the owner with the County Clerk and Recorder of the county in which the well is located.

Please answer all questions. If not applicable, so state, otherwise the form will be returned.

Original to the County Clerk and Recorder; Duplicate to the State Engineer; Triplicate to the Montana Bureau of Mines and Geology, and Quadruplicate for the Appropriator.

31518

45578

Archie O Wilson
& son Inc

Declaration of
Vested Ground Water
Rights

45578

STATE OF MONTANA, ss.
County of Treasure

OFFICE OF RECORDER OF DEEDS

I hereby certify that the within in-
strument was filed for record in this
office, on the 30th day of

Dec- 1963 at 10

o'clock, A.M.

William L. ...
County Clerk and Recorder of Treasure County.

By *...* Deputy.

200 fee

Case No. 45578

Archie O Wilson

File No. _____

T 3N R 38E 28

DUPLICATE

County Treasure

STATE OF MONTANA
ADMINISTRATOR OF GROUNDWATER CODE
OFFICE OF STATE ENGINEER

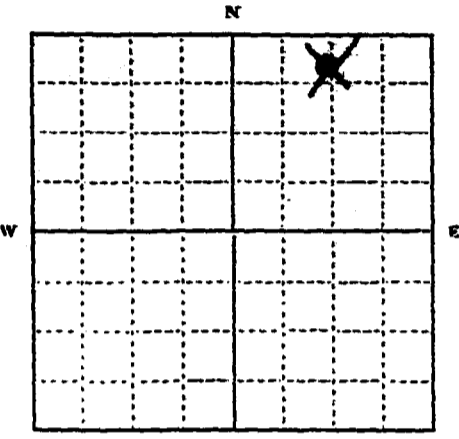
RECEIVED
JAN 13 1964

Declaration of Vested Groundwater Rights

(Under Chapter 237, Montana Session Laws, 1961)

STATE ENGINEER

1. Archie Wilcox & Sons Inc, of _____
(Name of Appropriator) (Address) Hepburn
County of Treasure State of Mont (Town)
have appropriated groundwater according to the Montana laws in effect prior to January 1, 1962, as follows:



NE 1/4 Sec 28 T3N R38E

Indicate point of appropriation and place of use, if possible. Each small square represents 10 acres.

- 2. The beneficial use on which the claim is based watering livestock
- 3. Date or approximate date of earliest beneficial use; and how continuous the use has been approx. 1938
- 4. The amount of groundwater claimed (in miner's inches or gallons per minute) 10 gal/min.
- 5. If used for irrigation, give the acreage and description of the lands to which water has been applied and name of the owner thereof
- 6. The means of withdrawing such water from the ground and the location of each well or other means of withdrawal pump

- 7. The date of commencement and completion of the construction of the well, wells, or other works for withdrawal of groundwater same as #3
- 8. The depth of water table approx 40'
- 9. So far as it may be available, the type, size and depth of each well or the general specifications of any other works for the withdrawal of groundwater 6.5' deep
6" casing
1 1/4" deep pipe
- 10. The estimated amount of groundwater withdrawn each year 80,000 gal.
- 11. The log of formations encountered in the drilling of each well if available none
- 12. Such other information of a similar nature as may be useful in carrying out the policy of this act, including reference to book and page of any county record

Signature of Owner Archie Wilcox & Sons Inc.
Lee Wilcox
Date 12/26/63

Three copies to be filed by the owner with the County Clerk and Recorder of the county in which the well is located.

Please answer all questions. If not applicable, so state, otherwise the form will be returned.

Original to the County Clerk and Recorder; Duplicate to the State Engineer; Triplicate to the Montana Bureau of Mines and Geology, and Quadruplicate for the Appropriator.

31514

45574

Archie G. Wilson & Son, Inc.

Declaration of Vested Grantor's

Rights

28-3-38

118
28-3-38
33E

STATE OF MONTANA,)
County of Treasure) ss.

OFFICE OF RECORDER OF DEEDS

I hereby certify that the within in-
strument was filed for record in this
office on the 30th day of

Dec 19 62 10

o'clock A. M.

Archie G. Wilson
County Clerk and Recorder of Treasure County,
Deputy.

Joe Lee

10 Dec 1 1962

10 Dec 1 1962

30

W 3

File No. _____

T 3N R 38E

DUPLICATE

County _____

STATE OF MONTANA
ADMINISTRATOR OF GROUNDWATER CODE
OFFICE OF STATE ENGINEER

RECEIVED
JAN 13 1964

STATE ENGINEER
Notice of Completion of Groundwater Appropriation Without Well

(Under Chapter 237 Montana Session Laws, 1961)

Date of Appropriation of Groundwater _____

before 1950
Owner Archie Wilson & Son Inc Address Hyndon, Mont

Contractor (if any) _____

Address of Contractor _____

Date Started _____ Date Completed _____

Describe means of obtaining groundwater without a well "as by sub-irrigation and other natural processes". Include depth to water when applicable.

Bulldozers - cleared

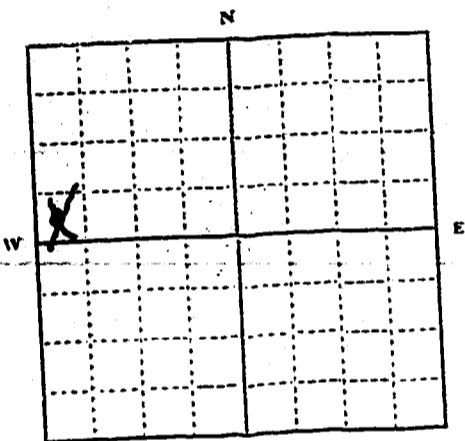
Quantity of water developed and used with explanation of method used to measure or estimate such amount. If use is intermittent

estimate approximate lengths of periods of use.

*used year round
not measured*

NW $\frac{1}{4}$ Sec 30 T 3N R 38E

Indicate point of appropriation and place of use, if possible.



Signature of Owner _____

*Archie Wilson & Son Inc
Lee Wilson*

Date 12/24/63

This form to be prepared by contractor (if any), otherwise by the owner.

Three copies of this notice are to be filed with the County Clerk and Recorder of the county in which the works are located.

Please answer all questions. If not applicable, so state, otherwise the form will be returned.

Original to the County Clerk and Recorder, duplicate to the State Engineer; Triplicate to the Montana Bureau of Mines and Geology and Quadruplicate for the Appropriator.

45565

Archie Wilson & Son, Inc.

30-3-38

Notice of Completion of Groundwater
app. without well

STATE OF MONTANA,
County of Treasure } ss.
OFFICE OF RECORDER OF DEEDS

I hereby certify that the within in-
strument was filed for record in this
office on the 30th day of
Dec. 1963, at 10
o'clock A.M.

Simon Luckwell
County Clerk and Recorder of Treasure County.
By M. Cunningham Deputy.

200

MM

30

DEC

1963

10

A.M.

Archie Wilson & Son, Inc.

Groundwater

app. without well

30-3-38

45565

File No.

T. 3N R. 38E

DUPLICATE

County Treasure

STATE OF MONTANA
ADMINISTRATOR OF GROUNDWATER CODE
OFFICE OF STATE ENGINEER

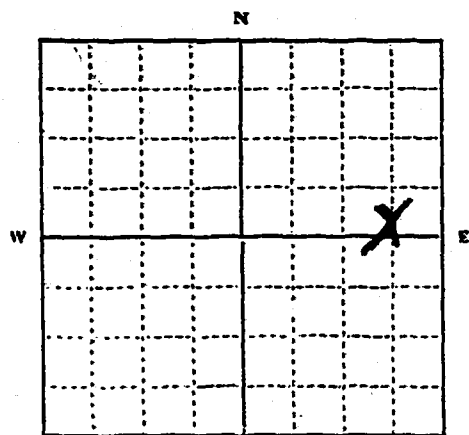
RECEIVED
JAN 18 1964

Declaration of Vested Groundwater Rights

(Under Chapter 237, Montana Session Laws, 1961)

STATE ENGINEER

1. Archibald & Sons Inc., of Highham
(Name of Appropriator) (Address) (Town)
County of Treasure State of Mont.
have appropriated groundwater according to the Montana laws in effect prior to January 1, 1962, as follows:



NE 1/4 Sec 31 T. 3N R. 38E

Indicate point of appropriation and place of use, if possible. Each small square represents 10 acres.

- 2. The beneficial use on which the claim is based livestock
- 3. Date or approximate date of earliest beneficial use; and how continuous the use has been approx 1940
- 4. The amount of groundwater claimed (in miner's inches or gallons per minute) 10 gal./min.
- 5. If used for irrigation, give the acreage and description of the lands to which water has been applied and name of the owner thereof
- 6. The means of withdrawing such water from the ground and the location of each well or other means of withdrawal windmill & pump engine
- 7. The date of commencement and completion of the construction of the well, wells, or other works for withdrawal of groundwater same as #3
- 8. The depth of water table approx 80'
- 9. So far as it may be available, the type, size and depth of each well or the general specifications of any other works for the withdrawal of groundwater 6" casing
- 10. The estimated amount of groundwater withdrawn each year 80,000 gal./year
- 11. The log of formations encountered in the drilling of each well if available none
- 12. Such other information of a similar nature as may be useful in carrying out the policy of this act, including reference to book and page of any county record

Signature of Owner Archibald & Sons Inc.
Lee Wilson
Date 12/26/63

Three copies to be filed by the owner with the County Clerk and Recorder of the county in which the well is located.
Please answer all questions. If not applicable, so state, otherwise the form will be returned.
Original to the County Clerk and Recorder; Duplicate to the State Engineer; Triplicate to the Montana Bureau of Mines and Geology, and Quadruplicate for the Appropriator.

31523


4778

Declaration of Vested

Groundwater rights

Sec 31 38 38E

Archie Wilson & sons Inc



31 38 38E
Archie Wilson & sons Inc

STATE OF MONTANA ss
County of Treasure

OFFICE OF RECORDER OF DEEDS

I hereby certify that the within in-
strument was filed for record in this
office on the 25 day of

Dec 1963 at 11

o'clock P.M. by
Archie Wilson & sons Inc
County Clerk and Recorder of Treasure County.

By _____ Deputy

Archie Wilson & sons Inc

10 11 11 11 11 11

Archie Wilson & sons Inc

GV

File No. _____

DUPLICATE

T 3N R 38E 33

County Treasure

STATE OF MONTANA
ADMINISTRATOR OF GROUNDWATER CODE
OFFICE OF STATE ENGINEER

Declaration of Vested Groundwater Rights

(Under Chapter 237, Montana Session Laws, 1961)

RECEIVED
JAN 18 1964

STATE ENGINEER
Hyphum
(Town)

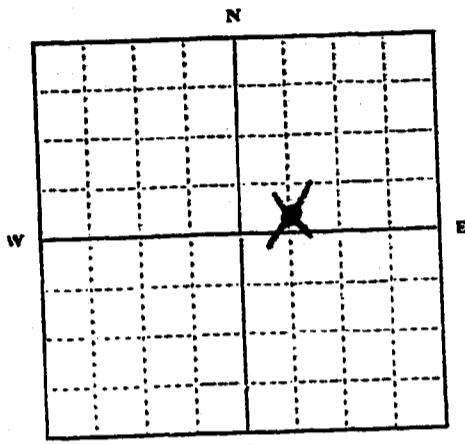
1. Arthur Wilcox & Sons Inc. of _____
(Name of Appropriator)

(Address)

County of Treasure

State of Mont.

have appropriated groundwater according to the Montana laws in effect prior to January 1, 1962, as follows:



NE 1/4 Sec. 33 T. 3N. R. 38E

Indicate point of appropriation and place of use, if possible. Each small square represents 10 acres.

- 2. The beneficial use on which the claim is based watering livestock
- 3. Date or approximate date of earliest beneficial use; and how continuous the use has been approx. 1930
Seldom used
- 4. The amount of groundwater claimed (in miner's inches or gallons per minute) approx. 2 gal/min
- 5. If used for irrigation, give the acreage and description of the lands to which water has been applied and name of the owner thereof
- 6. The means of withdrawing such water from the ground and the location of each well or other means of withdrawal pump

- 7. The date of commencement and completion of the construction of the well, wells, or other works for withdrawal of groundwater same as #3
- 8. The depth of water table approx. 90'
- 9. So far as it may be available, the type, size and depth of each well or the general specifications of any other works for the withdrawal of groundwater 6" casing
- 10. The estimated amount of groundwater withdrawn each year in year past 20,000 gal.
- 11. The log of formations encountered in the drilling of each well if available none
- 12. Such other information of a similar nature as may be useful in carrying out the policy of this act, including reference to book and page of any county record

Arthur Wilcox & Sons Inc.

Signature of Owner Lee Wilcox

Date 12/26/63

Three copies to be filed by the owner with the County Clerk and Recorder of the county in which the well is located.

Please answer all questions. If not applicable, so state, otherwise the form will be returned.

Original to the County Clerk and Recorder; Duplicate to the State Engineer; Triplicate to the Montana Bureau of Mines and Geology, and Quadruplicate for the Appropriator.

31513

45577

Archib G. Wilson & Son, Inc

Declaration of Vested Groundwater Rights

33-3-38

33-3-38

STATE OF MONTANA

OFFICE OF PUBLIC LANDS

This instrument was filed in this

30th day of Dec 1933

at 10 o'clock A.M. in presence of

Witnesses

33-3-38

33-3-38

33-3-38

3

File No. _____

DUPLICATE

T. 34 R. 38 E
County Beaver
JAN 13 1964

STATE OF MONTANA
ADMINISTRATOR OF GROUNDWATER CODE STATE ENGINEER
OFFICE OF STATE ENGINEER

Notice of Completion of Groundwater Appropriation
Without Well

(Under Chapter 237 Montana Session Laws, 1961)

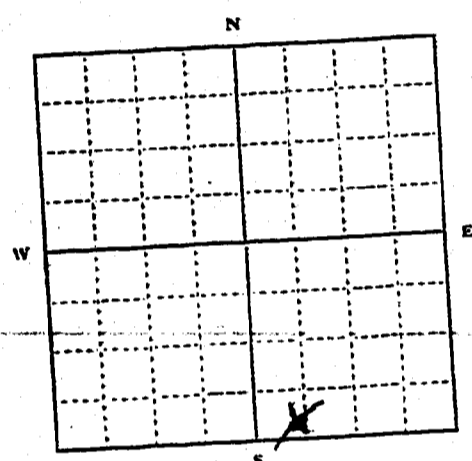
Date of Appropriation of Groundwater before 1955
Owner Archie Wilson & Son Inc. Address Heppner, Mont

Contractor (if any) Self

Address of Contractor _____

Date Started _____ Date Completed _____

Describe means of obtaining groundwater without a well "as by sub-irrigation and other natural processes". Include depth to water when applicable
cleaned with bulldozer



SE 1/4 Sec 34 T. 34 R. 38 E
Indicate point of appropriation and place of use, if possible.


Quantity of water developed and used with explanation of method used to measure or estimate such amount. If use is intermittent

estimate approximate lengths of periods of use
used most of every summer
not measured

Signature of Owner Archie Wilson & Son Inc.
Lee Wilson
Date 12/24/63

This form to be prepared by contractor (if any), otherwise by the owner.
Three copies of this notice are to be filed with the County Clerk and Recorder of the county in which the works are located.
Please answer all questions. If not applicable, so state, otherwise the form will be returned.
Original to the County Clerk and Recorder; duplicate to the State Engineer; Triplicate to the Montana Bureau of Mines and Geology and Quadruplicate for the Appropriator.

45562



2
3
4
5
6
7
8
9
10
11
12
13
14
15
16
17
18
19
20
21
22
23
24
25
26
27
28
29
30
31
32
33
34
35
36
37
38
39
40
41
42
43
44
45
46
47
48
49
50
51
52
53
54
55
56
57
58
59
60
61
62
63
64
65
66
67
68
69
70
71
72
73
74
75
76
77
78
79
80
81
82
83
84
85
86
87
88
89
90
91
92
93
94
95
96
97
98
99
100

Archib Wilson & Son, Inc.

4-3-38

Notice of Completion of Groundwater
Rights without well

Handwritten notes and signatures in the left margin, including names like 'M. J. ...' and 'J. ...'.

STATE OF MONTANA, ss.
County of Treasure

OFFICE OF RECORDER OF DEEDS

I hereby certify that the within instrument was filed for record in this office on the 30th day of Dec 1963, at 10

o'clock, A. M.

Mary ...
County Clerk and Recorder of Treasure County

By *M. J. ...*
Deputy

200

-W 3

File No. _____

DUPLICATE

SW

T. 3N R. 38E

County Treasure

STATE OF MONTANA
ADMINISTRATOR OF GROUNDWATER CODE
OFFICE OF STATE ENGINEER

RECEIVED
NOV 20 1963

STATE ENGINEER
Notice of Completion of Groundwater Appropriation Without Well

(Under Chapter 237, Montana Session Laws, 1961)

Date of Appropriation of Groundwater 1911


Owner NOR. PAC. RY. CO. Address ST. PAUL, MINN.

Contractor (if any) _____

Address of Contractor _____

Date Started _____ Date Completed _____

Describe means of obtaining groundwater without a well "as by sub-irrigation and other natural processes". Include depth to water when applicable. Spring, used since 1911.



SE 1/4 Sec. 35 T. 3N R. 38E

Indicate point of appropriation and place of use, if possible.

Quantity of water developed and used with explanation of method used to measure or estimate such amount. If use is intermittent

estimate approximate lengths of periods of use. Spring

flows 6 gallons per minute, measured over a period of time.

Northern Pacific Railway Company

Signature of Owner By L. A. Lindquist
Dist. Supervisor, Gras. & Cult.

Date _____

This form to be prepared by contractor (if any), otherwise by the owner.

Three copies of this notice are to be filed with the County Clerk and Recorder of the county in which the works are located.

Please answer all questions. If not applicable, so state, otherwise the form will be returned.

Original to the County Clerk and Recorder, duplicate to the State Engineer; Triplicate to the Montana Bureau of Mines and Geology and Quadruplicate for the Appropriator.

145382

J. H. Leppinger
M. R. Ry

145388

STATE OF MONTANA }
County of Treasure } ss

OFFICE OF RECORDER OF DEEDS

I hereby certify that the within instrument was filed for record in this office on the 18 day of

May 1963 at 7 o'clock P.M.

Murray Leppinger
County Clerk and Recorder of Treasure County
By Murray Leppinger Deputy

145388

GROUNDWATER INDEX

County Treasure

Twp. 2N

Rge. 37E

Sec.	Name of Appropriator	Type of Form	County File No.	Remarks
1	Wilson Archie & Sons Inc	GW 3	45558	
3	Gardent, Clarence	"	44694	
4	" "	GW-H	44691	
5	" "	"	44690	
6	Davidson Cattle Co.	3CW 2	61890	
8	Howard, Rick	GW 2	46390	
8	" "	GW-H	44617	
8	" "	GW 3	44651	
9	" "	GW-H	44619	
9	" "	GW 3	44652	
9	" "	GW 3	44615	
10	Gardent, Clarence	GW-H	44695	
11	Hays, Winford	"	45612	
12	Wilson, Archie & Sons Inc	"	45582	
13	Howard, Rick	GW 3	44611	
13	" "	"	60391	
14	" , Rich & Mildred	"	46741	
14	" "	"	44613	
15	" "	GW 2	46388	
15	" "	"	60389	
15	" "	GW-H	44650	
15	" "	GW 3	60393	
16	" "	GW 3	46389	
17	" "	GW H	44618	
18	Davidson Cattle Co.	3CW 3	61891	
18	Atkins, Russell	GW H	45615	
?	Howard, Rick	GW 3		
?	" "	"		No Filing in fo.
?	" "	"		

File No. _____

DUPLICATE

T 2 N R 37 E 18
County _____

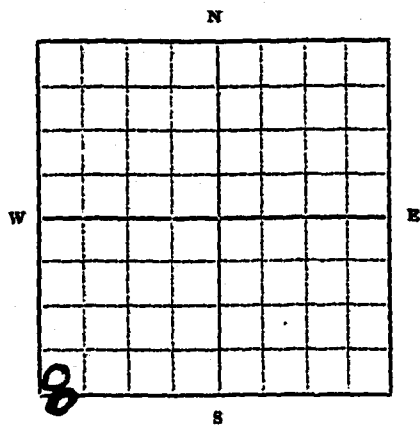
STATE OF MONTANA
ADMINISTRATOR OF GROUNDWATER CODE
OFFICE OF STATE ENGINEER

RECEIVED
JAN 18 1963

Declaration of Vested Groundwater Rights
(Under Chapter 237, Montana Session Laws, 1961)

STATE ENGINEER

1. Russell Atkins of Big Horn (Name of Appropriator) (Address) (Town)
County of Big Horn State of Montana
have appropriated groundwater according to the Montana laws in effect prior to January 1, 1962, as follows:



SL 161 Sec. 8 T. 2 N. R. 37 E.
Indicate point of appropriation and place of use, if possible. Each small square represents 10 acres.

- The beneficial use on which the claim is based Stock
- Date or approximate date of earliest beneficial use; and how continuous the use has been prior to 1950
- The amount of groundwater claimed (in miner's inches or gallons per minute) 8 gal
- If used for irrigation, give the acreage and description of the lands to which water has been applied and name of the owner thereof None
- The means of withdrawing such water from the ground and the location of each well or other means of withdrawal Handwell
- The date of commencement and completion of the construction of the well, wells, or other works for withdrawal of groundwater Prior to 1950
- The depth of water table 7.5 feet
- So far as it may be available, the type, size and depth of each well or the general specifications of any other works for the withdrawal of groundwater drilled 120 feet
- The estimated amount of groundwater withdrawn each year 200,000 gal
- The log of formations encountered in the drilling of each well if available Not Available
- Such other information of a similar nature as may be useful in carrying out the policy of this act, including reference to book and page of any county record.

Signature of Owner Russell Atkins
Date Dec 30 - 1963

Three copies to be filed by the owner with the County Clerk and Recorder of the county in which the well is located.

Please answer all questions. If not applicable, so state, otherwise the form will be returned.

Original to the County Clerk and Recorder; duplicate to the State Engineer; Triplicate to the School of Mines and Quadruplicate for the Appropriator.

31555

45615

Termination of vested
Groundwater rights

Sec 18-2N 37E

Russell Atkins

RECORDED
INDEXED
MAY 15 1963
COUNTY CLERK
TREASURE COUNTY

STATE OF MONTANA, }
County of Treasure } ss.

OFFICE OF RECORDER OF DEEDS

I hereby certify that the within in-
strument was filed for record in this
office on the 30 day of

Dec 1963 at 2

o'clock J M

Walter Gourkink
County Clerk and Recorder of Treasure County.

By _____ Deputy

GV

File No. _____

T. 2 N R 37

DUPLICATE

County Treasure

STATE OF MONTANA
ADMINISTRATOR OF GROUNDWATER CODE
OFFICE OF STATE ENGINEER

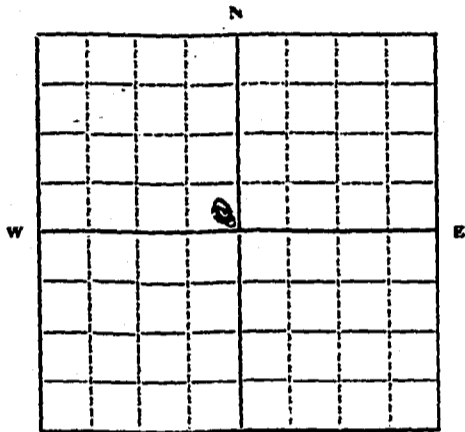
RECEIVED
JAN 11 1963

Declaration of Vested Groundwater Rights

(Under Chapter 237, Montana Session Laws, 1961)

STATE ENGINEER

I, Rich Howard, of Hysham
(Name of Appropriator) (Address) (Town)
County of Treasure State of Montana
have appropriated groundwater according to the Montana laws in effect prior to January 1, 1962, as follows:



N.W. Sec. 8 T. 2 N R. 37

Indicate point of appropriation and place of use, if possible. Each small square represents 10 acres.

2. The beneficial use on which the claim is based. house hold and stock water

3. Date or approximate date of earliest beneficial use; and how continuous the use has been. 1930 continuous

4. The amount of groundwater claimed (in miner's inches or gallons per minute). 30 gal per minute

5. If used for irrigation, give the acreage and description of the lands to which water has been applied and name of the owner thereof

not applicable

6. The means of withdrawing such water from the ground and the location of each well or other means of withdrawal. electric motor jet pump

7. The date of commencement and completion of the construction of the well, wells, or other works for withdrawal of groundwater. 1930 completed electric service 1948

8. The depth of water table. 15' below ground level to water

9. So far as it may be available, the type, size and depth of each well or the general specifications of any other works for the withdrawal of groundwater. 50' casing total depth 130 ft 80' of water

10. The estimated amount of groundwater withdrawn each year. 40,000 house hold plus water for 150 cattle 3-4 months per year

11. The log of formations encountered in the drilling of each well if available. unknown

12. Such other information of a similar nature as may be useful in carrying out the policy of this act, including reference to book and page of any county record. unknown

Signature of Owner


Date 1/1/63

Three copies to be filed by the owner with the County Clerk and Recorder of the county in which the well is located.

Please answer all questions. If not applicable, so state, otherwise the form will be returned.

Original to the County Clerk and Recorder; duplicate to the State Engineer; Triplicate to the Montana Bureau of Mines and Geology and Quadruplicate for the Appropriator.

1963
John Howard
Declaration of Vested
Groundwater Rights
N&S Sec 8 Top 2N R 37E



RECORDED
1963 JAN 10 10 10 AM
COUNTY CLERK AND RECORDER OF DEEDS
TREASURE COUNTY MONTANA

STATE OF MONTANA, } ss.
County of Treasure

OFFICE OF RECORDER OF DEEDS

I hereby certify that the within instrument was filed for record in this

office, on the 9 day of January 1963, at 10 o'clock P.M.

Manson Stewart
County Clerk and Recorder of Treasure County.

By _____ Deputy.

[Faint handwritten notes and signatures in the lower right section of the document.]

File No. _____

T. 2^N R 37^E

DUPLICATE

County Missoula

STATE OF MONTANA
ADMINISTRATOR OF GROUNDWATER CODE
OFFICE OF STATE ENGINEER

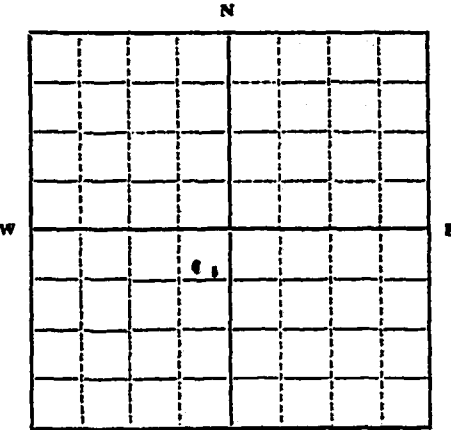
RECEIVED

Declaration of Vested Groundwater Rights

(Under Chapter 237, Montana Session Laws, 1961)

STATE ENGINEER

1. Clarence Gaudert of Nyshaw Mont
(Name of Appropriator) (Address) (Town)
County of Missoula State of Mont
have appropriated groundwater according to the Montana laws in effect prior to January 1, 1962, as follows:



SW 1/4 Sec. 5 T. 2 R. 37

Indicate point of appropriation and place of use, if possible. Each small square represents 10 acres.

- The beneficial use on which the claim is based. Stock & residence
- Date or approximate date of earliest beneficial use; and how continuous the use has been. 1916 for stock well
1960 residence both continuous
- The amount of groundwater claimed (in miner's inches or gallons per minute). 5 gal per minute ea.
- If used for irrigation, give the acreage and description of the lands to which water has been applied and name of the owner thereof. none except Gaudert yard.
- The means of withdrawing such water from the ground and the location of each well or other means of withdrawal. Elect pumps
- The date of commencement and completion of the construction of the well, wells, or other works for withdrawal of groundwater. one 1916 other 1960
- The depth of water table. 40ft
- So far as it may be available, the type, size and depth of each well or the general specifications of any other works for the withdrawal of groundwater. Each well is 60ft
- The estimated amount of groundwater withdrawn each year. 146 000 gal
- The log of formations encountered in the drilling of each well if available. don't know
- Such other information of a similar nature as may be useful in carrying out the policy of this act, including reference to book and page of any county record. don't know


Signature of Owner Clarence Gaudert
Date Feb 4 - 63

Three copies to be filed by the owner with the County Clerk and Recorder of the county in which the well is located.

Please answer all questions. If not applicable, so state, otherwise the form will be returned.

Original to the County Clerk and Recorder; duplicate to the State Engineer; Triplicate to the Montana Bureau of Mines and Geology, and Quadruplicate for the Appropriator.

44690



12-2-63

RECEIVED
COUNTY CLERK
MONTANA

APPROVED
BY

IN WITNESS WHEREOF, I have hereunto set my hand and the seal of the County of Treasure, Montana, this 11th day of April, 1963.

County Clerk and Treasurer
County of Treasure, Montana

APPROVED
BY

APPROVED
BY

STATE OF MONTANA,
County of Treasure } 55.
OFFICE OF RECORDER OF DEEDS
I hereby certify that the within instrument was filed for record in this office on the 11th day of April 1963, at 10 o'clock A.M.
By *James J. Durkin*
County Clerk and Treasurer of Treasure County.
Quo Lee
Deputy.

GV

4

File No. _____

T. 2^N R. 37^E

DUPLICATE

County Treasure

STATE OF MONTANA
ADMINISTRATOR OF GROUNDWATER CODE
OFFICE OF STATE ENGINEER

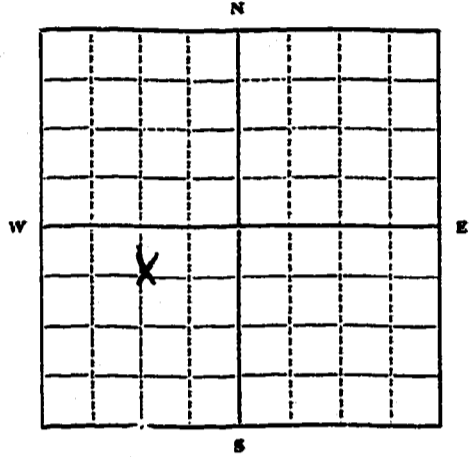
RECEIVED

Declaration of Vested Groundwater Rights

(Under Chapter 237, Montana Session Laws, 1961)

STATE ENGINEER

1. Charles Robert of Hysham Mont
(Name of Appropriator) (Address) (Town)
County of Treasure State of Mont
have appropriated groundwater according to the Montana laws in effect prior to January 1, 1962, as follows:



SW 1/4 Sec 4 T. 2 R. 37

Indicate point of appropriation and place of use, if possible. Each small square represents 10 acres.

2. The beneficial use on which the claim is based stock

3. Date or approximate date of earliest beneficial use; and how continuous the use has been 1952 continuous

4. The amount of groundwater claimed (in miner's inches or gallons per minute) 4 gpm

5. If used for irrigation, give the acreage and description of the lands to which water has been applied and name of the owner thereof none

6. The means of withdrawing such water from the ground and the location of each well or other means of withdrawal pump & windmill

7. The date of commencement and completion of the construction of the well, wells, or other works for withdrawal of groundwater 1952

8. The depth of water table 70 ft.

9. So far as it may be available, the type, size and depth of each well or the general specifications of any other works for the withdrawal of groundwater 70 ft. 2 1/2 in cylinder & 1 1/4 in pipe

10. The estimated amount of groundwater withdrawn each year 25000

11. The log of formations encountered in the drilling of each well if available not known

12. Such other information of a similar nature as may be useful in carrying out the policy of this act, including reference to book and page of any county record don't know

Signature of Owner Charles Robert

Date Feb 4-63

Three copies to be filed by the owner with the County Clerk and Recorder of the county in which the well is located.

Please answer all questions. If not applicable, so state, otherwise the form will be returned.

Original to the County Clerk and Recorder; duplicate to the State Engineer; Triplicate to the Montana Bureau of Mines and Geology, and Quadruplicate for the Appropriator.

44691

[Faint, mostly illegible text, possibly bleed-through from the reverse side of the page]

STATE OF MONTANA,
County of Treasure

OFFICE OF RECORDER OF DEEDS

I hereby certify that the within instrument was filed for record in this office on the 15th day of Sept 1897, at 10 o'clock, A. M.

[Signature]
County Clerk and Recorder of Treasure County,
By *[Signature]* Deputy.

File No. _____

T. 37E R. 37 8

DUPLICATE

2

County Meagher

STATE OF MONTANA
ADMINISTRATOR OF GROUNDWATER CODE
OFFICE OF STATE ENGINEER

RECEIVED
DEC 30 1964

Notice of Completion of Groundwater Appropriation by Means of Well

(Under Chapter 237, Montana Session Laws, 1961)

Top of Ground
(Elev. above sea level _____)

0'-2' Topsoil
2'-21' Sandy Soil
31'-36' Clay
36'-41' Brown Shale
41'-53' Sandrock
53'-62' Grey Shale
62'-85' Sandrock (40 gal)
85'-100' Grey Shale, Coal

Owner Rich Howard Address Hysham, Mont.

Driller Elbert Folberts Address Terrebonne, Mont.

Date of Notice of Appropriation of Groundwater _____

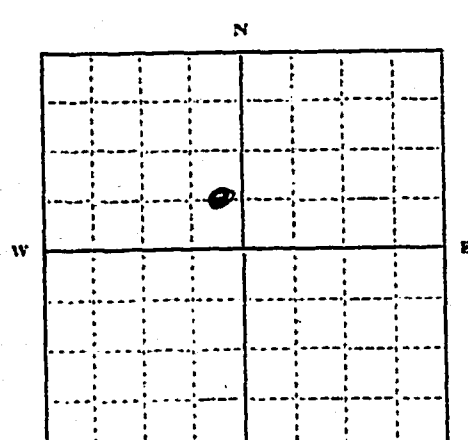
Date well started 12/2/64 Date Completed 12/11/64

Type of well Drilled Equipment Used Churn
(dug, driven, bored or drilled) (Churn, drill, rotary or other)

Water Use: Domestic Municipal Other Irrigation
Industrial Drainage Stock

Indicate on the diagram the character and thickness of the different strata met with in drilling, such as soil, clay, shale, gravel, rock or sand, etc. Show depth at which water is encountered, thickness and character of water-bearing strata and height to which water rises in the well.

Size of Drilled Hole	Size and Weight of Casing	From (Feet)	To (Feet)	PERFORATIONS		
				Kind Size	From (Feet)	To (Feet)
4"	6"-13" Steel	0	100	vertical slotted	60	85



1/4 N. Sec. 8 T. 37E R. 37
Indicate location of well and place of use, if possible. Each small square represents 10 acres.

Show exact depth of bottom.

Static Water Level for non-flowing Well 44 feet.

Shut-in Pressure for Flowing Well Not Applicable

Pumping Water Level 86 feet at 40 gal. per minute.

Discharge in gal. per min. of flowing well Not Applicable

How Tested Bailed Length of Test 2 hrs.

Remarks: (Gravel packing, cementing, packers, type of shutoff, location of place of use of groundwater if not at well, and any other similar pertinent information, including number of acres irrigated, if used for irrigation) _____

Not Applicable

104
Driller's License Number

Elbert Folberts
Driller's Signature

This form to be prepared by driller, and three copies to be filed by the owner with the County Clerk and Recorder in the county in which the well is located.

Please answer all questions. If not applicable, so state, otherwise the form will be returned.

Original to the County Clerk and Recorder; duplicate to the State Engineer; Triplicate to the Montana Bureau of Mines and Geology and Quadruplicate for the Appropriator.

38801

46390

Rich Howard

Notice of Comp
Levies of Second
Water app by Well

8-2-27

STATE OF MONTANA, } ss.
County of Treasure
OFFICE OF RECORDER OF DEEDS
I hereby certify that the within in-
strument was filed for record in this
office on the 28 day of
Dec. 1924, at 2
o'clock, P. M.
Darius Clendinning
County Clerk and Recorder of Treasure County.
By Ann Quayman
Deputy.

200 Fee

200
190
0
2-12-27

[Faint handwritten notes and signatures]

44695

Clarence Hedick
By Leo Hedick

10-2-37

STATE OF MONTANA
County of Treasure ss.

OFFICE OF RECORDER OF DEEDS

I hereby certify that the within instrument was filed or record in this office on the 21th day of

Dec 1937, at 10

o'clock, A.M.

By *Clarence Hedick*
County Clerk and Recorder of Treasure County

By *Leo Hedick*
Deputy

Leo Hedick

Handwritten notes and signatures on the left side of the page, including names like "Clarence Hedick" and "Leo Hedick".

File No. _____

T. 2N R. 37

DUPLICATE

County Treasure

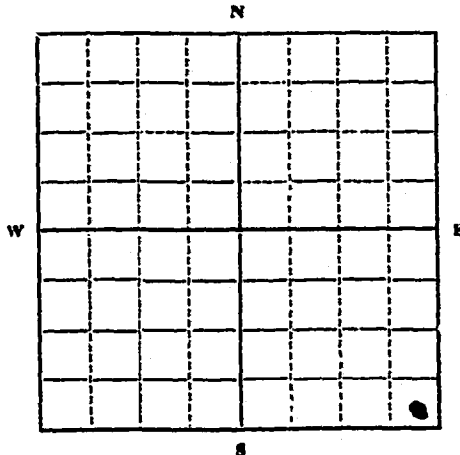
STATE OF MONTANA
ADMINISTRATOR OF GROUNDWATER CODE
OFFICE OF STATE ENGINEER

RECEIVED
JAN 11 1963

Declaration of Vested Groundwater Rights STATE ENGINEER

(Under Chapter 237, Montana Session Laws, 1961)

1. Jack Howard, of Hysham
(Name of Appropriator) (Address) (Town)
County of Treasure State of Montana
have appropriated groundwater according to the Montana laws in effect prior to January 1, 1962, as follows:



SE 1/4 Sec. 9 T. 2N R. 37

Indicate point of appropriation and place of use, if possible. Each small square represents 10 acres.

- The beneficial use on which the claim is based Stock water
- Date or approximate date of earliest beneficial use, and how continuous the use has been 1952 Continuous
- The amount of groundwater claimed (in miner's inches or gallons per minute) 20 gal per minute
- If used for irrigation, give the acreage and description of the lands to which water has been applied and name of the owner thereof Not applicable
- The means of withdrawing such water from the ground and the location of each well or other means of withdrawal electric motor and pump jack
- The date of commencement and completion of the construction of the well, wells, or other works for withdrawal of groundwater 1952 - completed with electric service 1954
- The depth of water table 100' below ground level to water
- So far as it may be available, the type, size and depth of each well or the general specifications of any other works for the withdrawal of groundwater 1 1/2" pipe 3/4" hp electric motor and pump jack
- The estimated amount of groundwater withdrawn each year Stock water for 50 cattle
- The log of formations encountered in the drilling of each well if available unknown
- Such other information of a similar nature as may be useful in carrying out the policy of this act, including reference to book and page of any county record unknown

Signature of Owner Jack Howard

Date 1/1/63

Three copies to be filed by the owner with the County Clerk and Recorder of the county in which the well is located.

Please answer all questions. If not applicable, so state, otherwise the form will be returned.


Original to the County Clerk and Recorder; duplicate to the State Engineer; Triplicate to the Montana Bureau of Mines and Geology, and Quadruplicate for the Appropriator.

1963

Rich Howard

Declaration of Vested
Groundwater Rights

SE1 Sec 9 Twp 2N R 37E



Handwritten notes or signatures on the right side of the grid area.

STATE OF MONTANA, }
County of Treasure } ss.

OFFICE OF RECORDER OF DEEDS

I hereby certify that the within in-
strument was filed for record in this

office, on the 9 day of

January 1963, at 10

o'clock AM

Marie Heuback
County Clerk and Recorder of Treasure County

By _____ Deputy

Extensive handwritten notes and signatures covering the lower right portion of the document, including a large signature that appears to be 'Marie Heuback'.

File No. _____

T. 2 N. R. 37 E
County Treasure

DUPLICATE

STATE OF MONTANA
ADMINISTRATOR OF GROUNDWATER CODE
OFFICE OF STATE ENGINEER

RECEIVED
JAN 18 1964

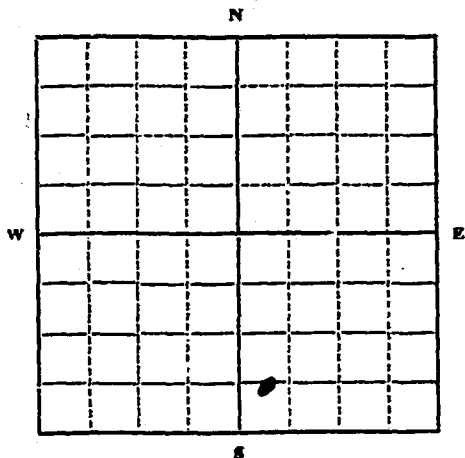
Declaration of Vested Groundwater Rights

(Under Chapter 237, Montana Session Laws, 1961)

STATE ENGINEER

1. Winford Hays of Hyskam
(Name of Appropriator) (Address) (Town)
County of Treasure State of Mont

have appropriated groundwater according to the Montana laws in effect prior to January 1, 1962, as follows:



SW 1/4 SE Sec. 11 T. 2 N. R. 37 E

Indicate point of appropriation and place of use, if possible. Each small square represents 10 acres.

2. The beneficial use on which the claim is based stock water

3. Date or approximate date of earliest beneficial use; and how continuous the use has been 1948 is used each winter for cattle

4. The amount of groundwater claimed (in miner's inches or gallons per minute) 3 gal. per min.

5. If used for irrigation, give the acreage and description of the lands to which water has been applied and name of the owner thereof
None

6. The means of withdrawing such water from the ground and the location of each well or other means of withdrawal electric pump

7. The date of commencement and completion of the construction of the well, wells, or other works for withdrawal of groundwater. Sept. 1948

8. The depth of water table about 80 ft.

9. So far as it may be available, the type, size and depth of each well or the general specifications of any other works for the withdrawal of groundwater
Caseing 2 in cyl. 1 1/2 in pipe pump head with jack to elect motor. 140 ft deep

10. The estimated amount of groundwater withdrawn each year 250,000 gal.

11. The log of formations encountered in the drilling of each well if available. None other than A.S.C.

12. Such other information of a similar nature as may be useful in carrying out the policy of this act, including reference to book and page of any county record.

Signature of Owner Winford Hays
Date 12/30/63

Three copies to be filed by the owner with the County Clerk and Recorder of the county in which the well is located.

Please answer all questions. If not applicable, so state, otherwise the form will be returned.


Original to the County Clerk and Recorder; duplicate to the State Engineer; Triplicate to the Montana Bureau of Mines and Geology, and Quadruplicate for the Appropriator.

45612

**Declaration of Vested
Groundwater rights**

Sec 11 - 2 E 37E

Winford Hays



RECORDED IN 115477
INDEXED IN 115477
JAN 11 1969
COUNTY CLERK AND RECORDER OF DEEDS
TREASURE COUNTY, MONTANA

STATE OF MONTANA, } ss.
County of Treasure

OFFICE OF RECORDER OF DEEDS

I hereby certify that the within in-
strument was filed for record in this
office on the 30 day of

Dec 1968, at 2

o'clock, P. M.
W. J. Burkink
County Clerk and Recorder of Treasure County.

By: _____ Deputy.

File No. _____

T. ~~37E~~ R. ~~37E~~ 37E

DUPLICATE


no. 1

County Beaverhead

STATE OF MONTANA
ADMINISTRATOR OF GROUNDWATER CODE
OFFICE OF STATE ENGINEER
RECEIVED
DEC 30 1964

Notice of Completion of Groundwater Appropriation by Means of Well

(Under Chapter 287, Montana Session Laws, 1961)



Owner Rich Howard Address Upham, Mont.

Driller Robert Folbert Address Upham, Mont.

Date of Notice of Appropriation of Groundwater _____

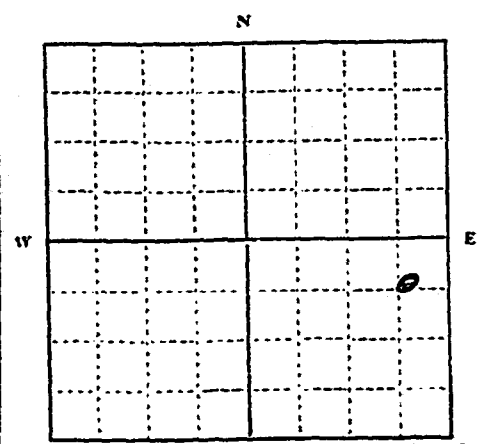
Date well started 11/24/64 Date Completed 12/7/64

Type of well Drilled Equipment Used Churn
(dug, driven, bored or drilled) (Churn, drill, rotary or other)

Water Use: Domestic Municipal Other Irrigation
Industrial Drainage Stock

Indicate on the diagram the character and thickness of the different strata met with in drilling, such as soil, clay, shale, gravel, rock or sand, etc. Show depth at which water is encountered, thickness and character of water-bearing strata and height to which water rises in the well.

Size of Drilled Hole	Size and Weight of Casing	From (Feet)	To (Feet)	PERFORATIONS		
				Kind Size	From (Feet)	To (Feet)
8"	8" - 16" Steel	0	43	Vertical	40	55
	6" - 13" Steel	40	60	Slotted		



Sec. 15 T. 37E R. 4W
Indicate location of well and place of use, if possible. Each small square represents 10 acres.

Static Water Level for non-flowing Well 21 feet.

Shut-in Pressure for Flowing Well Not Applicable

Pumping Water Level 45 feet at 7 gal. per minute.

Discharge in gal. per min. of flowing well Not Applicable

How Tested Bailed Length of Test 2 hrs.

Remarks: (Gravel packing, cementing, packers, type of shutoff, location of place of use of groundwater if not at well, and any other similar pertinent information, including number of acres irrigated, if used for irrigation) _____

Not Applicable

Show exact depth of bottom 60'

Driller's License Number 104

Robert Folbert
Driller's Signature

This form to be prepared by owner, and three copies to be filed by the owner with the County Clerk and Recorder in the county in which the well is located.

Please answer all questions. If not applicable, so state, otherwise the form will be returned.

Original to the County Clerk and Recorder; duplicate to the State Engineer; Triplicate to the Montana Bureau of Mines and Geology and Quaduplicate for the Appropriator.

File No. _____

T. 2 N R 37 E
County Treasure

DUPLICATE

STATE OF MONTANA
ADMINISTRATOR OF GROUNDWATER CODE
OFFICE OF STATE ENGINEER

RECEIVED

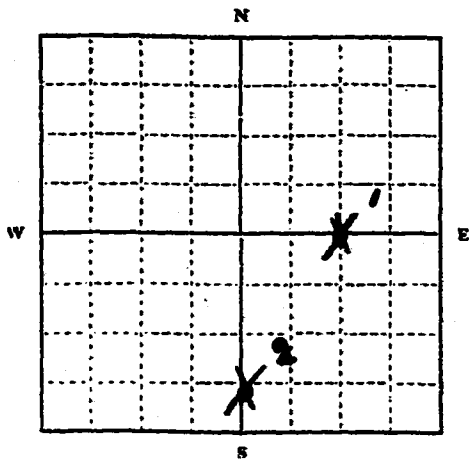
Declaration of Vested Groundwater Rights

(Under Chapter 237, Montana Session Laws, 1961)

STATE ENGINEER

Archie Wilson & Sons Inc. of Hardam
(Name of Appropriator) (Address) (Town)

County of Treasure State of Mont.
have appropriated groundwater according to the Montana laws in effect prior to January 1, 1962, as follows:



SE 1/4 Sec. 12 T. 2N R. 37E

Indicate point of appropriation and place of use, if possible. Each small square represents 10 acres.

- 2. The beneficial use on which the claim is based watering livestock
- 3. Date or approximate date of earliest beneficial use; and how continuous the use has been #1 - approx 1938
#2 - " "
- 4. The amount of groundwater claimed (in inches or gallons per minute) #1 - 5 gal/min
#2 - " "
- 5. If used for irrigation, give the acreage and description of the lands to which water has been applied and name of the owner thereof
- 6. The means of withdrawing such water from the ground and the location of each well or other means of withdrawal #1 - hand pump
#2 - pump

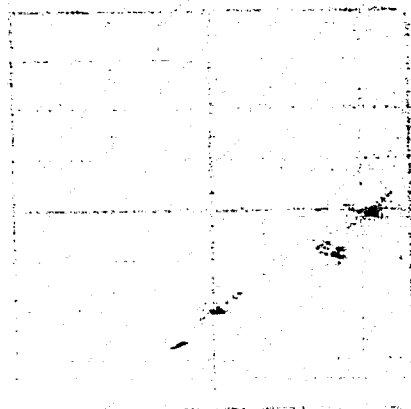
- 7. The date of commencement and completion of the construction of the well, wells, or other works for withdrawal of groundwater same as #3
- 8. The depth of water table #1 - 100' #2 - 85'
- 9. So far as it may be available, the type, size and depth of each well or the general specifications of any other works for the withdrawal of groundwater
#1 - 6" casing - 1 1/4" drop pipe working part
#2 - " " " " "
- 10. The estimated amount of groundwater withdrawn each year #1 - 75,000 gal, #2 same
- 11. The log of formations encountered in the drilling of each well if available none
- 12. Such other information of a similar nature as may be useful in carrying out the policy of this act, including reference to book and page of any county record

Archie Wilson & Sons Inc.
Signature of Owner Archie Wilson
Date 12/26/63

Three copies to be filed by the owner with the County Clerk and Recorder of the county in which the well is located.
Please answer all questions. If not applicable, so state, otherwise the form will be returned.
Original to the County Clerk and Recorder; Duplicate to the State Engineer; Triplicate to the Montana Bureau of Mines and Geology, and Quadruplicate for the Appropriator.

45782

Declaration of vested
water rights
Dec 12 21 57E



18 21 57E

water rights
vested
Dec 12 21 57E

Handwritten notes:
...
...

STATE OF MONTANA) ss.
County of Treasure

OFFICE OF RECORDS & DEEDS

I hereby certify that the within in-
strument was filed for record in this
office on the 30 day of

Dec 1963 at 11

A. M.
Clarence H. ...
County Clerk and Recorder of Treasure County

Deputy

Handwritten notes:
...

Handwritten notes:
...

Handwritten notes:
...

Handwritten notes:
...

Handwritten notes:
...


Handwritten notes:
...

Doc. No. 60389
 Filed for record
 File No. this 16 day of September
 A. D. 19 71, at 9:00
 o'clock A M.
DUPLICATE LOG

Approved Stock Form—State Publishing Co., Helena, Montana 4232
 T 37E R 2N 37E
 County Meagher

STATE OF MONTANA
 ADMINISTRATOR OF GROUNDWATER CODE
 OFFICE OF STATE ENGINEER

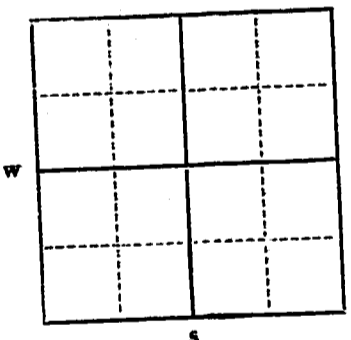
**Notice of Completion of Groundwater
 Appropriation by Means of Well**
 DEVELOPED AFTER JANUARY 1, 1962
 (Under Chapter 237, Montana Session Laws, 1961)



Owner Rich Howard Address Higham, Mont
 Driller Elbert Folkert Address Higham, Mont
 Date of Notice of appropriation of groundwater _____
 Date well started 6/4/65 Date completed 6/8/65
 Type of well Drilled Equipment used Churn
 (Dug, Driven, bored or drilled) (Churn drill, rotary or other)
 Water use: Domestic Municipal Stock Irrigation
 Industrial Drainage Other

Indicate on the diagram the character and thickness of the different strata met with in drilling, such as soil, clay, shale, gravel, rock or sand, etc. Show depth at which water is encountered, thickness and character of water-bearing strata and height to which the water rises in the well.

Size of Drilled Hole	Size and Weight of Casing	From (Feet)	To (Feet)	PERFORATIONS		
				Kind Size	From (Feet)	To (Feet)
8"	8"-20" 20' ft Steel	0	63	Verted Slots	40'	60'
	4" S.W. 16' ft Steel	0	84	"	40'	78'



Static Water Level for non-flowing well _____ feet.
 Shut-in Pressure for Flowing Well not applicable
 Pumping Water Level 65 feet
 at 7 gal. per minute.
 Discharge in gal. per min. of flowing well _____
 How Tested not applicable
 Length of Test 2 hrs.
 Remarks: (Gravel packing, cementing, packers, type of shutoff) 19' hole filled with gravel

1/4 Sec. 15 T. 37E R. 2N
 Indicate location of well and place of use, if possible. Each small square represents 40 acres.

(Continue on reverse side)
 USE—If used for irrigation, industrial, drainage or other. Explain, state number of acres and location or other data (i.e.: Lot, Block and Addition).

This form to be prepared by driller, and three copies to be filed by the owner with the County Clerk and Recorder in the county in which the well is located, tissue copy to be retained by driller.
 Please answer all questions. If not applicable, so state, otherwise the form will be returned.

104
 Driller's License Number
Elbert Folkert
 Driller's Signature