

File No. _____

DUPLICATE

T 8N R 32E

Treasurer
County Musselshell

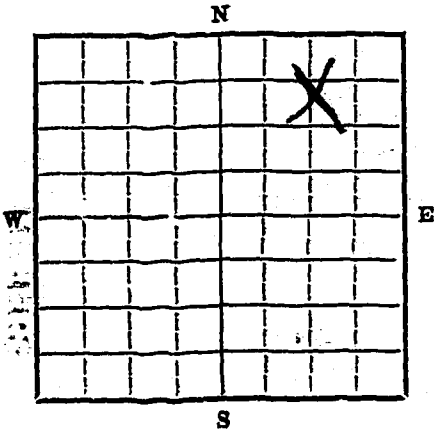
STATE OF MONTANA
ADMINISTRATOR OF GROUNDWATER CODE
OFFICE OF STATE ENGINEER

RECEIVED
JAN 3 1964

STATE ENGINEER

Declaration of Vested Groundwater Rights
(Under Chapter 237, Montana Session Laws, 1961)

1. John Karman and Robert Karman, of Custer,
(Name of Appropriator) (Address) (Town)
County of Yellowstone State of Montana
have appropriated groundwater according to the Montana laws in effect prior to January 1, 1962, as follows:



NE 1/4 Sec. 13 T8N R. 32E

Indicate point of appropriation and place of use, if possible. Each small square represents 10 acres.

- 2. The beneficial use on which the claim is based Stockwater
- 3. Date or approximate date of earliest beneficial use; and how continuous the use has been Sept, 1960 Every year
- 4. The amount of groundwater claimed (in miner's inches or gallons per minute) 20 gal per minute
- 5. If used for irrigation, give the acreage and description of the lands to which water has been applied and name of the owner thereof No irrigation
- 6. The means of withdrawing such water from the ground and the location of each well or other means of withdrawal Pump & pump jack powered by elec. mtr.

- 7. The date of commencement and completion of the construction of the well, wells, or other works for withdrawal of groundwater June 9, 1960 June 15, 1960
- 8. The depth of water table 35ft Strong flow
- 9. So far as it may be available, the type, size and depth of each well or the general specifications of any other works for the withdrawal of groundwater drilled, 6in casing 235 ft deep.
- 10. The estimated amount of groundwater withdrawn each year 150,000 gals.
- 11. The log of formations encountered in the drilling of each well if available 1' Soil, 10' Sandstone, 40' Shale, 70' Sandy shale, 80' Sandy shale, 110' Shale, 125' Sandstone, 130' Water level, 160' Shale, 200' Sandy shale, 235' Sandstone (Contains water) Bottom.
- 12. Such other information of a similar nature as may be useful in carrying out the policy of this act, including reference to book and page of any county record _____

Signature of Owner

John Karman

Date December 16, 1963

Three copies to be filed by the owner with the County Clerk and Recorder of the county in which the well is located.

Please answer all questions. If not applicable, so state, otherwise the form will be returned.

Original to the County Clerk and Recorder; duplicate to the State Engineer; Triplicate to the School of Mines and Quadruplicate for the Appropriator.

15
CITATION

STATE OF MONTANA
COUNTY OF MUSSELSHELL

ORDER OF SUPERVISOR
The undersigned, Supervisor of Musselshell County, Montana, do hereby certify that the within and foregoing is a true and correct copy of the original as the same appears on the records of the County Clerk of the County of Musselshell, Montana.

WITNESSED my hand and the seal of said County at the City of Great Falls, Montana, this 21st day of December, A.D. 1963.

169662

STATE OF MONTANA,
MUSSELSHELL COUNTY.

FILED THIS 21 DAY OF
December A.D. 1963
AT 12-25 O'CLOCK P.M.

B. H. MATZKE
COUNTY RECORDER
Francis L. Dawson
DEPUTY

NOTICE TO CREDITORS

1. The date of commencement of the proceedings in the within and foregoing captioned matter is the date of the filing of the petition for reorganization, to-wit: the 21st day of December, A.D. 1963.


2. The date of the filing of the petition for reorganization is the 21st day of December, A.D. 1963.

3. The date of the filing of the petition for reorganization is the 21st day of December, A.D. 1963.

4. The date of the filing of the petition for reorganization is the 21st day of December, A.D. 1963.

8, N. R. 32, E. County Treasure

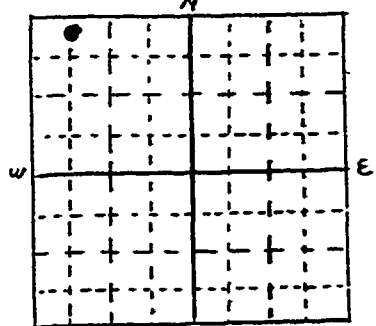
State of Montana Administrator of groundwater Code Office of State Engineer



DECLARATION OF VESTED GROUNDWATER RIGHTS (Under Chapter 237, Montana Session Laws, 1961)

STATE ENGINEER

1. Morris J. Jernigan, of Melstone, Montana, County of Musselshell, State of Montana, have appropriated groundwater according to the Montana laws in effect prior to January 1, 1962, as follows:



2. The beneficial use on which the claim is based.....

Stock water.....

3. Date or approximate date of earliest beneficial use; and how continuous the use has been. May 1960.....

4. The amount of groundwater claimed (in miner's inches or gallons per minute)... 10 gal. per min.....

N.W. 1/4 Sec. 4, T. 2, N. R. 32, E. If used for irrigation, give the acreage and description of the lands to which water has been applied and name of the owner thereof... None.....

Indicate point of appropriation and place of use, if possible. Each small square represents 10 acres.

6. The means of withdrawing such water from the ground and the location of each well or other means of withdrawal..... Pipe 2" ft. Windmill.....

7. The date of commencement and completion of the construction of the well, wells, or other works for withdrawal of ground water ... May 1960. May 1960.....

8. The depth of water table ... 90'.....

9. So far as it may be available, the type, size and depth of each well or the specifications of any other works for the withdrawal of groundwater..... Drilled well with 6" casing. Total depth 264'.....

10. The estimated amount of groundwater withdrawn each year... 540,000 gal.....

11. The log of formations encountered in the drilling of each well if available..... Not available.....

12. Such other information of a similar nature as may be useful in carrying out the policy of this act, including reference to book and page of any court record..... None.....

Signature of Owner. Morris Jernigan Date Dec. 30, 1963.....

45712

Declaration of Vested

Groundwater Rights

Sec 14 8 N 32 E

Morris Jemany

STATE OF MONTANA

ss.

REGISTER OF DEEDS

do hereby certify that the within and

record in this

31 day of

Dec 1969, at

David S. ...
County Clerk and Register of Treasurers County.

By

Deputy.

File No. _____

DUPLICATE

T. 8 N., R. 33 E.

County ~~_____~~

Treasure

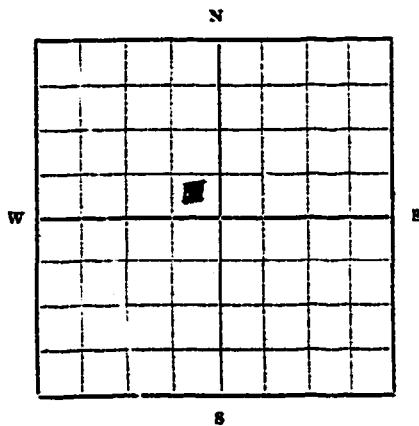
STATE OF MONTANA
ADMINISTRATOR OF GROUNDWATER CODE
OFFICE OF STATE ENGINEER

Declaration of Vested Groundwater Rights
(Under Chapter 237, Montana Session Laws, 1961)

STATE ENGINEER

1. Ralph Guthridge of Sumatra
(Name of Appropriator) (Address) (Town)

County of Treasure State of Montana
have appropriated groundwater according to the Montana laws in effect prior to January 1, 1962, as follows:



N.W. 1/4 Sec. 5 T. 8 N., R. 33 E.,

Indicate point of appropriation and place of use, if possible. Each small square represents 10 acres.

2. The beneficial use on which the claim is based watering of livestock

3. Date or approximate date of earliest beneficial use; and how continuous the use has been father purchased September, 1955 & has been in use since

4. The amount of groundwater claimed (in miner's inches or gallons per minute) 2 1/2 gallons per minute

5. If used for irrigation, give the acreage and description of the lands to which water has been applied and name of the owner thereof has never been used for irrigation

6. The means of withdrawing such water from the ground and the location of each well or other means of withdrawal windmill

7. The date of commencement and completion of the construction of the well, wells, or other works for withdrawal of groundwater furnished drilling well Sept. 19, 1955
and didn't take long to put the windmill on and a 10' tank and a 9' tank in diameter

8. The depth of water table 30 feet from surface

9. So far as it may be available, the type, size and depth of each well or the general specifications of any other works for the withdrawal of groundwater Case to the bottom with 6" steel metal casing. Well is 4 1/2 feet deep. The water was struck at 15.3 feet and 2.25 feet. It has 2 1/2 inch pipe and wooden rods.

10. The estimated amount of groundwater withdrawn each year don't know how much. Well seems to have plenty of water.

11. The log of formations encountered in the drilling of each well if available 1-38 gray sandy shale, 38-45 coal, 45-78 gray shale, 78-153 sand rock, 153-168 gray shale, 168-184 blue shale, 184-215 dark shale, 215-235 gray shale, 235-260 gray sand rock, 260-390 dark gray sand rock, 390-415 dark shale

12. Such other information of a similar nature as may be useful in carrying out the policy of this act, including reference to book and page of any county record.

Signature of Owner Ralph Guthridge

Date Dec. 14, 1963

Three copies to be filed by the owner with the County Clerk and Recorder of the county in which the well is located.

Please answer all questions. If not applicable, so state, otherwise the form will be returned.


Original to the County Clerk and Recorder; duplicate to the State Engineer; Triplicate to the Montana Bureau of Mines and Geology and Quadruplicate for the Appropriator.

45659

**Declaration of Vested
Groundwater Rights**

Sec. 58N 33E

Ralph Guthridge



STATE OF MONTANA, } ss.
County of Treasure

OFFICE OF RECORDER OF DEEDS

I hereby certify that the within in-
strument was filed for record in this
office on the 31 day of

Dec 1963 at 10
o'clock A.M.

Marion Lemkin
County Clerk and Recorder of Treasure County.

By _____

2

File No. _____

DUPLICATE

Filing Date Exc No 2
SECTION

RECEIVED
MAY 19 1964

Approved Stock Form State Publishing Co. Helena, Montana—39089

T&M. R. 33E.

County Treasure

STATE OF MONTANA
ADMINISTRATOR OF GROUNDWATER CODE
OFFICE OF STATE ENGINEER

RECEIVED
JAN 18 1964

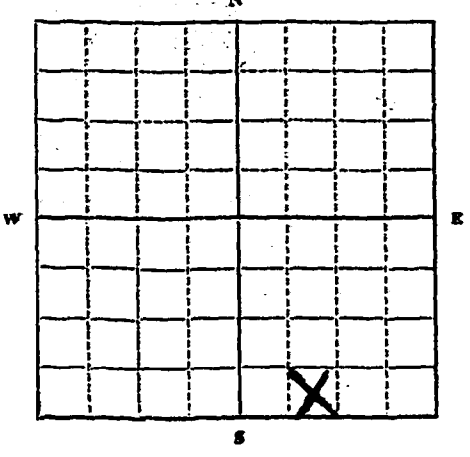
Declaration of Vested Groundwater Rights

(Under Chapter 237, Montana Session Laws, 1961)

STATE ENGINEER

I, J. B. Peterson Company, of xxxxxx Hysham
(Name of Appropriator) (Address) (Town)

County of Treasure State of Montana
have appropriated groundwater according to the Montana laws in effect prior to January 1, 1962, as follows:



SE 1/4 Sec. 8N, T. 8, R. 33.

Indicate point of appropriation and place of use, if possible. Each small square represents 10 acres.

- The beneficial use on which the claim is based Livestock water well
- Date or approximate date of earliest beneficial use; and how continuous the use has been July 1942
(used approximately six months of every year since)
- The amount of groundwater claimed (in miner's inches or gallons per minute) 5 gals. per minute
- If used for irrigation, give the acreage and description of the lands to which water has been applied and name of the owner thereof
xxxxxxx
- The means of withdrawing such water from the ground and the location of each well or other means of withdrawal
Pump & 10 foot windmill
- The date of commencement and completion of the construction of the well, wells, or other works for withdrawal of groundwater July 1942 well completed.
- The depth of water table 72 feet.
- So far as it may be available, the type, size and depth of each well or the general specifications of any other works for the withdrawal of groundwater Drilled to 230 feet with 6" casing, 220 feet of 2" pipe with wooden pump rod, 1 13/16" brass loglinder.
- The estimated amount of groundwater withdrawn each year 275,000 gals.
- The log of formations encountered in the drilling of each well if available None available.
- Such other information of a similar nature as may be useful in carrying out the policy of this act, including reference to book and page of any county record None

J. B. Peterson Company
Signature of Owner [Signature] Pres.
Date December 23, 1963.

Three copies to be filed by the owner with the County Clerk and Recorder of the county in which the well is located.

Please answer all questions. If not applicable, so state, otherwise the form will be returned.

Original to the County Clerk and Recorder; duplicate to the State Engineer; Triplicate to the Montana Bureau of Mines and Geology, and Quadruplicate for the Appropriator.

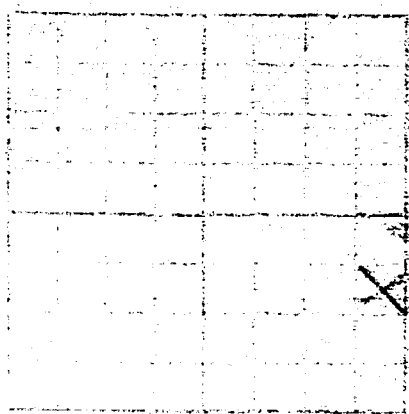
31539

45599

J.R. Grierson Company

8-8-33

Declaration of Vested Groundwater Rights



RECORDED IN THE OFFICE OF THE COUNTY CLERK AND RECORDER OF TREASURY COUNTY OF TREASURE MONTANA

STATE OF MONTANA, } ss.
County of Treasure

OFFICE OF RECORDER OF DEEDS

I hereby certify that the within instrument was filed for record in this office, on the 30th day of

Dec 19 63 at 1 o'clock, P.M.

Maureen L. Smith
County Clerk and Recorder of Treasure County.

By Wm. C. Murray Deputy.

200 Fee

File No. _____

F. S. N. R. 33 E. 12

DUPLICATE

County Treasure

STATE OF MONTANA
ADMINISTRATOR OF GROUNDWATER CODE
OFFICE OF STATE ENGINEER

RECEIVED
SEP 9 1964

Notice of Completion of Groundwater Appropriation by Means of Well
(Under Chapter 237, Montana Session Laws, 1961)

Top of Ground
(Elev. above sea level 3072)

0

40 Eroded sandstone & clay

60 Yellow sandstone

75 Shale

80 Grey sandstone

95 shale

115 Grey sandstone

120 shale

135 Grey sandstone

Owner J.B. Grierson Co. Address Evsham, Montana

Driller Chris Hadland Address Custer, Montana

Date of Notice of Appropriation of Groundwater _____

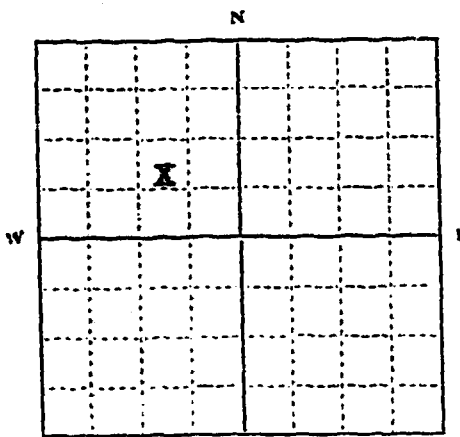
Date well started July 1, 1964 Date Completed July 6, 1964

Type of well drilled Equipment Used Spudger
(dug, driven, bored or drilled) (Churn, drill, rotary or other)

Water Use: Domestic Municipal Other Irrigation
Industrial Drainage Stock

Indicate on the diagram the character and thickness of the different strata met with in drilling, such as soil, silt, shale, gravel, rock or sand, etc. Show depth at which water is encountered, thickness and character of water-bearing strata and height to which water rises in the well.

Size of Drilled Hole	Size and Weight of Casing	From (Feet)	To (Feet)	PERFORATIONS		
				Kind Size	From (Feet)	To (Feet)
7"	6" O.D. 11 lb.	0	Bottom	1/8" slots	95'	135'



NW 1/4 Sec. 18^s T8N R33E

Indicate location of well and place of use, if possible. Each small square represents 10 acres.

135' Show exact depth of bottom.

Static Water Level for non-flowing Well 30' from top feet.

Shut-in Pressure for Flowing Well _____

Pumping Water Level 120' feet at 61 gal. per minute.

Discharge in gal. per min. of flowing well _____

How Tested Time bailings Length of Test 30 min.

Remarks: (Gravel packing, cementing, packers, type of shutoff, location of place of use of groundwater if not at well, and any other similar pertinent information, including number of acres irrigated, if used for irrigation) _____

3
Driller's License Number

Chris Hadland
Driller's Signature

This form to be prepared by driller, and three copies to be filed by the owner with the County Clerk and Recorder in the county in which the well is located.

Please answer all questions. If not applicable, so state, otherwise the form will be returned.

Original to the County Clerk and Recorder; duplicate to the State Engineer; Triplicate to the Montana Bureau of Mines and Geology and Quadruplicate for the Appropriator.

38452

46226

J.B. Garrison Co

notice completion
of Ground Water
app by means of
Well

18-8-33

STATE OF MONTANA, ss.
County of Treasure

OFFICE OF RECORDER OF DEEDS

I hereby certify that the within in-
strument was filed for record in this
office on the 8th day of
Sept 1964, at 10
o'clock, A M., and is duly recorded
in Book _____ of _____

at page _____

Mason Shunk
County Clerk and Recorder of Treasure County, J.

By Sam Dunning
Deputy.

2⁰⁰ Fee

23

File No. 47453

T. 8 N., R. 33E

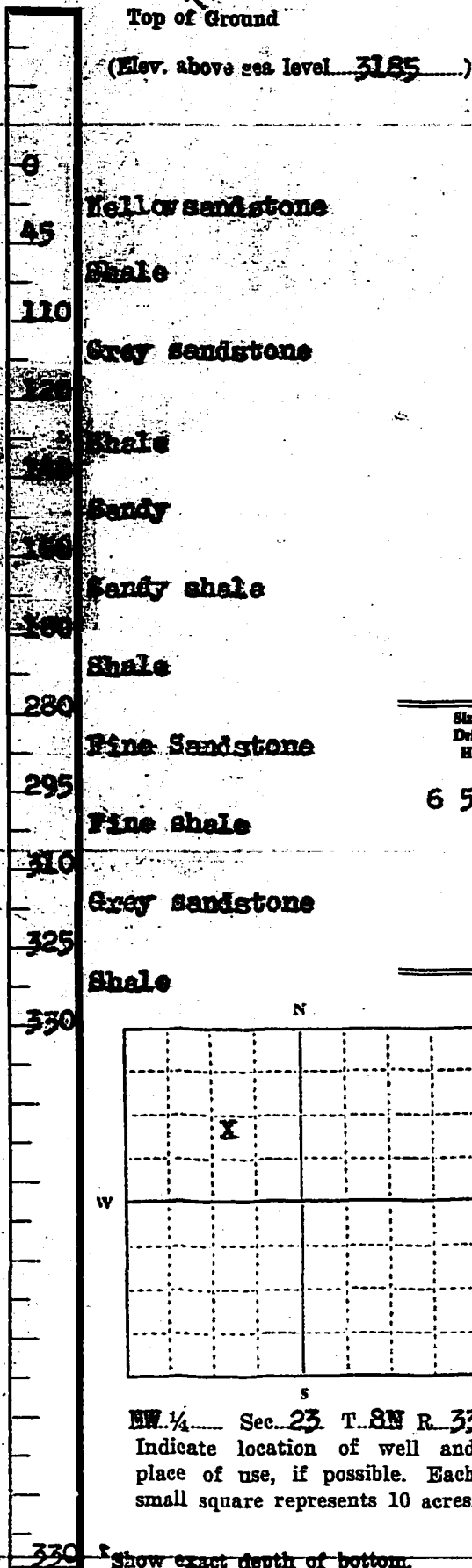
DUPLICATE

County Treasure

STATE OF MONTANA
ADMINISTRATOR OF GROUNDWATER CODE
OFFICE OF STATE ENGINEER

Notice of Completion of Groundwater
Appropriation by Means of Well

(Under Chapter 237, Montana Session Laws, 1961)



Owner J&S Peterson Co. Address Hysham, Montana

Driller Chris Hadland Address Guster, Montana

Date of Notice of Appropriation of Groundwater _____

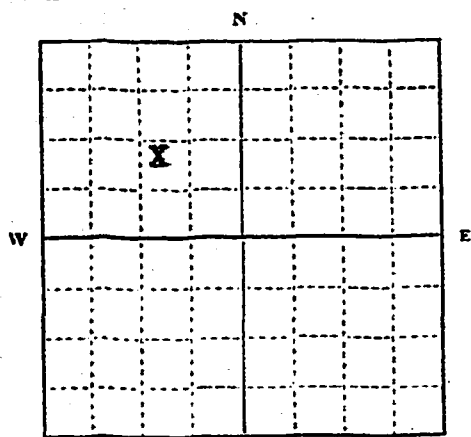
Date well started Oct. 25, 1966 Date Completed Nov. 22, 1966

Type of well Drilled Equipment Used Spudder
(dug, driven, bored or drilled) (Churn, drill, rotary or other)

Water Use: Domestic Municipal Other Irrigation
Industrial Drainage Stock

Indicate on the diagram the character and thickness of the different strata met with in drilling, such as soil, clay, shale, gravel, rock or sand, etc. Show depth at which water is encountered, thickness and character of water-bearing strata and height to which water rises in the well.

Size of Drilled Hole	Size and Weight of Casing	From (Feet)	To (Feet)	PERFORATIONS		
				Kind Size	From (Feet)	To (Feet)
6 5/8"	6" I.D. 18#	0	330"	1" x 1/8" by cutting torch	300	330



NW 1/4 Sec. 23 T. 8N R. 33E
Indicate location of well and place of use, if possible. Each small square represents 10 acres.

Static Water Level for non-flowing Well 177 feet.

Shut-in Pressure for Flowing Well _____

Pumping Water Level _____ feet at 6 gal. per minute.

Discharge in gal. per min. of flowing well _____

How Tested Time bailing Length of Test 2 hrs.

Remarks: (Gravel packing, cementing, packers, type of shutoff, location of place of use of groundwater if not at well, and any other similar pertinent information, including number of acres irrigated, if used for irrigation) _____

47453

Show exact depth of bottom.

Doc. No. 59820
Filed for record this 2 day of Sept
A. D. 19 70, at 2:00 o'clock P.M.

Driller's License Number 3
Chris Hadland
Driller's Signature

This form to be prepared by driller, and three copies to be filed by the owner with the County Clerk and Recorder in the county in which the well is located.

Please answer all questions. If not applicable, so state, otherwise the form will be returned.

Original to the County Clerk and Recorder; duplicate to the State Engineer; Triplicate to the Montana Bureau of Mines and Geology and Quadruplicate for the Appropriator.

59830

RECORDED

RECORDED TO BEAR
EVIDENCE TO BE
RECORDED TO BE
RECORDED TO BE

RETURNED TO SENDER
RECORDED TO BE
RECORDED TO BE

STATE OF MONTANA, ss.
County of Treasure

OFFICE OF RECORDER OF DEEDS

I hereby certify that the within instrument was filed for record in this office, on the 2 day of Sept. 19 70 at 2 o'clock, P. M., and is duly recorded in Book of at page .

By Alice M. Caldwell
County Clerk and Recorder of Treasure County.
By Karen Van Bock
Deputy.

2.00 fee

RECORDED TO BE
RECORDED TO BE
RECORDED TO BE
RECORDED TO BE

SPOT/RECORDS	to	from	to	from	to	from	to	from
1155								
0								

RECORDED TO BE
RECORDED TO BE
RECORDED TO BE
RECORDED TO BE

375

File No. _____

T. 33E

DUPLICATE

County _____

STATE OF MONTANA
ADMINISTRATOR OF GROUNDWATER CODE
OFFICE OF STATE ENGINEER

RECEIVED
JAN 18 1954

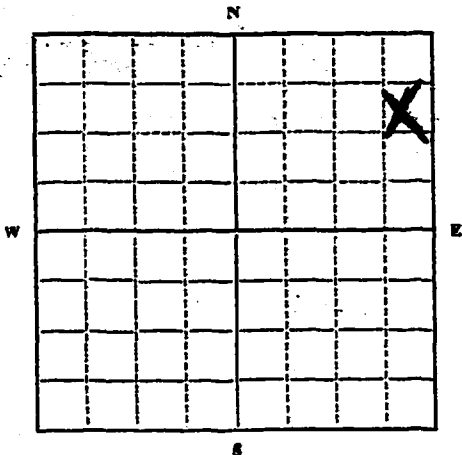
Declaration of Vested Groundwater Rights

(Under Chapter 237, Montana Session Laws, 1961)

STATE ENGINEER

1. J. B. Gjersten Company, of _____ _____
(Name of Appropriator) (Address) (Town)

County of Treasure State of Montana
have appropriated groundwater according to the Montana laws in effect prior to January 1, 1962, as follows:



2. The beneficial use on which the claim is based
livestock water well

3. Date or approximate date of earliest beneficial use; and how continuous the use has been used approximately 6 months of every year since November 10, 1944.

4. The amount of groundwater claimed (in miner's inches or gallons per minute) 2 1/2 gals per minute.

5. If used for irrigation, give the acreage and description of the lands to which water has been applied and name of the owner thereof
XXXXXX

6. The means of withdrawing such water from the ground and the location of each well or other means of withdrawal
pump and 10 foot windmill

NE 1/4 Sec. 25 T. 33E.

Indicate point of appropriation and place of use, if possible. Each small square represents 10 acres.

7. The date of commencement and completion of the construction of the well, wells, or other works for withdrawal of groundwater well completed November 10, 1944.

8. The depth of water table 60 feet.

9. So far as it may be available, the type, size and depth of each well or the general specifications of any other works for the withdrawal of groundwater Drilled 125 feet with 6" casing, 150 feet 2" pipe with wooden rod, 1 13/16" brass cylinder.

10. The estimated amount of groundwater withdrawn each year 275,000 gals.

11. The log of formations encountered in the drilling of each well if available 1-30 dirt & shale, 30-120 shale, 120-140 sand rock, 140-170 shale, 170-175 rock.

12. Such other information of a similar nature as may be useful in carrying out the policy of this act, including reference to book and page of any county record None

Signature of Owner by J. B. Gjersten Company
[Signature]
Date December 13, 1953.

Three copies to be filed by the owner with the County Clerk and Recorder of the county in which the well is located.

Please answer all questions. If not applicable, so state, otherwise the form will be returned.


Original to the County Clerk and Recorder; duplicate to the State Engineer; Triplicate to the Montana Bureau of Mines and Geology, and Quadruplicate for the Appropriator.

31534

45594

25-8-33

J.E. Grierson Company
Declaration of Vested Groundwater
Rights



STATE OF MONTANA,
County of Treasure } ss.
OFFICE OF RECORDER OF DEEDS

I hereby certify that the within in-
strument was filed for record in this
office on the 30th day of
Dec - 1933, at 1
o'clock M.

Wm. C. [Signature]
County Clerk and Recorder of Treasure County
By [Signature] Deputy.
J. de

File No. _____

T. 8 N. R. 33 E.

DUPLICATE

County Treasure

STATE OF MONTANA
ADMINISTRATOR OF GROUNDWATER CODE
OFFICE OF STATE ENGINEER

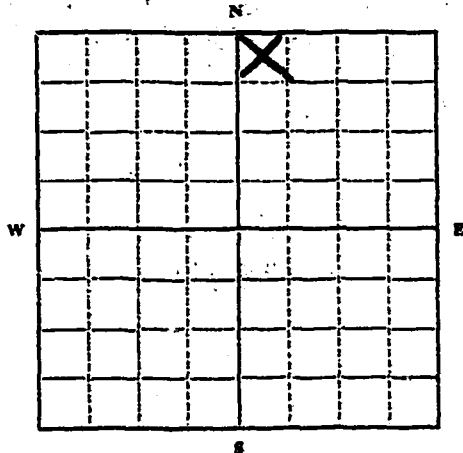
RECEIVED
JAN 13 1964

Declaration of Vested Groundwater Rights

(Under Chapter 237, Montana Session Laws 1961)

STATE ENGINEER

I, J. E. Grierson Company, of _____ Hysham
(Name of Appropriator) (Address) (Town)
County of Treasure State of Montana
have appropriated groundwater according to the Montana laws in effect prior to January 1, 1962, as follows:



NE 1/4 Sec. 30 T. 8 N. R. 33 E.

Indicate point of appropriation and place of use, if possible. Each small square represents 10 acres.

2. The beneficial use on which the claim is based Livestock water well

3. Date or approximate date of earliest beneficial use; and how continuous the use has been July 31, 1954 well drilled, used approximately six months of every year since.

4. The amount of groundwater claimed (in miner's inches or gallons per minute) 10 gals. per minute

5. If used for irrigation, give the acreage and description of the lands to which water has been applied and name of the owner thereof _____

6. The means of withdrawing such water from the ground and the location of each well or other means of withdrawal pump and 10 foot windmill

7. The date of commencement and completion of the construction of the well, wells, or other works for withdrawal of groundwater well completed July 31, 1954.

8. The depth of water table 20 feet

9. So far as it may be available, the type, size and depth of each well or the general specifications of any other works for the withdrawal of groundwater Drilled 112 feet with 6" casing, 84 feet of 1" pipe with 7/16" rod and 3" brass cylinder.

10. The estimated amount of groundwater withdrawn each year 650,000 gals.

11. The log of formations encountered in the drilling of each well if available 0-40 sandrock clay & gravel, 40-60 clay shale & coal, 85-95 sandy shale, 95-110 sandrock (water), 110-112 shale.

12. Such other information of a similar nature as may be useful in carrying out the policy of this act, including reference to book and page of any county record.

Signature of Owner J. E. Grierson Company Pres.

Date December 23, 1963.

Three copies to be filed by the owner with the County Clerk and Recorder of the county in which the well is located.

Please answer all questions. If not applicable, so state, otherwise the form will be returned.

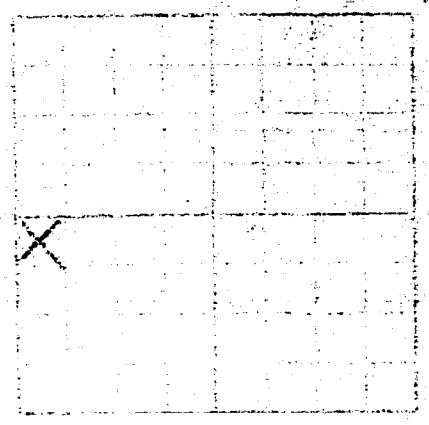
Original to the County Clerk and Recorder; duplicate to the State Engineer; Triplicate to the Montana Bureau of Mines and Geology, and Quadruplicate for the Appropriator.

45601

10-5-33

Grifferson Company

Declaration of Vested Groundwater Rights



Vertical text on the right side of the grid, possibly a title or reference number.

STATE OF MONTANA,
County of Treasure

OFFICE OF RECORDER OF DEEDS

I hereby certify that the within instrument was filed for record in office on the 30th day of Dec. 1963, at 1 o'clock, P.M.

Margaret Luskick
County Clerk and Recorder of Treasure County
By *Tom Cunningham* Deputy

201

31

File No. _____

T 8 N R 33 E

DUPLICATE

County Treasure

STATE OF MONTANA
ADMINISTRATOR OF GROUNDWATER CODE
OFFICE OF STATE ENGINEER

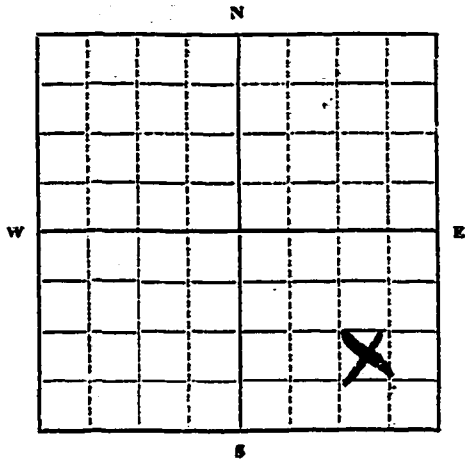
RECEIVED
JAN 18 1964

Declaration of Vested Groundwater Rights

(Under Chapter 237, Montana Session Laws, 1961)

STATE ENGINEER

1. J. B. Frierson Company, of XXXXXX Hysham
(Name of Appropriator) (Address) (Town)
County of Treasure State of Montana
have appropriated groundwater according to the Montana laws in effect prior to January 1, 1962, as follows:



SE 1/4 Sec. 31 T. 8 N. R. 33 E

Indicate point of appropriation and place of use, if possible. Each small square represents 10 acres.

2. The beneficial use on which the claim is based Livestock
Water well

3. Date or approximate date of earliest beneficial use; and how continuous the use has been September 7, 1956
used approximately six months of every year
since 1956

4. The amount of groundwater claimed (in miner's inches or gallons per minute) 7 gals. per minute

5. If used for irrigation, give the acreage and description of the lands to which water has been applied and name of the owner thereof
XXXXXXXXXXXXXXXXXXXX

6. The means of withdrawing such water from the ground and the location of each well or other means of withdrawal electric pump

7. The date of commencement and completion of the construction of the well, wells, or other works for withdrawal of groundwater well completed Sept. 7, 1956

8. The depth of water table 40 ft.

9. So far as it may be available, the type, size and depth of each well or the general specifications of any other works for the withdrawal of groundwater well dug 130 ft. with 6" casing, 105 ft. of 1 1/2" pipe with 7/16" well rod, 2 1/2" brass cylinder.

10. The estimated amount of groundwater withdrawn each year 650,000 gals.

11. The log of formations encountered in the drilling of each well if available not available

12. Such other information of a similar nature as may be useful in carrying out the policy of this act, including reference to book and page of any county record none

J. B. Frierson Company
Signature of Owner John Frierson Pres.

Date December 23, 1963

Three copies to be filed by the owner with the County Clerk and Recorder of the county in which the well is located.

Please answer all questions. If not applicable, so state, otherwise the form will be returned.

Original to the County Clerk and Recorder; duplicate to the State Engineer; Triplicate to the Montana Bureau of Mines and Geology, and Quadruplicate for the Appropriator.


31543

45603

11-4-33

J.B. Grierson Company

Declaration of Vested Groundwater Rights



Section 17, Township 20N, Range 10E, T10S, R10E, M20

STATE OF MONTANA } ss.
County of Treasure

OFFICE OF RECORDER OF DEEDS

I hereby certify that the within instrument was first recorded in this office on the 30th day of Nov. 1923, at 1

o'clock; P.M.
Mason Lee Clark
County Clerk and Recorder of Treasure County
By: *Sam Querry* Deputy.

200

File No. _____

T. 8N R. 34E

DUPLICATE


County Treasure

STATE OF MONTANA
ADMINISTRATOR OF GROUNDWATER CODE
OFFICE OF STATE ENGINEER

RECEIVED
SEP 6 1962

Notice of Completion of Groundwater Appropriation by Means of Well

(Under Chapter 237, Montana Session Laws, 1961)



Owner J. B. Grierson Co. Address Butte, Montana

Driller Chris Hadland Address Custer, Montana

Date of Notice of Appropriation of Groundwater _____

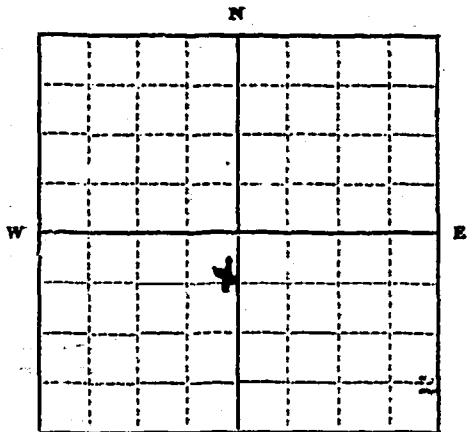
Date well started June 8, Date Completed June 16, 1962

Type of well Drilled Equipment Used Spinner
(dug, driven, bored or drilled) (Churn, drill, rotary or other)

Water Use: Domestic Municipal Other Irrigation
Industrial Drainage Stock

Indicate on the diagram the character and thickness of the different strata met with in drilling, such as soil, clay, shale, gravel, rock or sand, etc. Show depth at which water is encountered, thickness and character of water-bearing strata and height to which water rises in the well.

Size of Drilled Hole	Size and Weight of Casing	From (Feet)	To (Feet)	PERFORATIONS		
				Kind Size	From (Feet)	To (Feet)
8 & 6 5/8	8 O.D. 16lb. 0 6 O.D. 12lb. 0	0	48 224	1/8" x 3" by cutting sock	40	224



8N Sec. 6 T. 8N R. 34E
Indicate location of well and place of use, if possible. Each small square represents 10 acres.

Show exact depth of bottom.

Static Water Level for non-flowing Well 30 ft. from top feet.

Shut-in Pressure for Flowing Well _____

Pumping Water Level _____ feet at _____ gal. per minute.

Discharge in gal. per min. of flowing well _____

How Tested _____ Length of Test _____

Remarks: (Gravel packing, cementing, packers, type of shutoff, location of place of use of groundwater if not at well, and any other similar pertinent information, including number of acres irrigated, if used for irrigation) _____

This well was tested by bailing, to 15 gal. per min.

3
Driller's License Number

Chris Hadland
Driller's Signature

This form to be prepared by driller, and three copies to be filed by the owner with the County Clerk and Recorder in the county in which the well is located.

Please answer all questions. If not applicable, so state, otherwise the form will be returned.

Original to the County Clerk and Recorder; duplicate to the State Engineer; Triplicate to the Montana Bureau of Mines and Geology and Quadruplicate for the Appropriator.

44313

STATE OF MONTANA,
County of Treasure

OFFICE OF RECORDER OF DEEDS

I hereby certify that the within instrument was filed for record in this office, on the 29 day of

July 1962 at 11 o'clock P.M.

Marianne [Signature]
County Clerk and Recorder of Treasure County.

By _____ Deputy.

Fee \$ 2.00

File No. _____

T. 8N, R. 34E

DUPLICATE

County Treasure

STATE OF MONTANA
ADMINISTRATOR OF GROUNDWATER CODE
OFFICE OF STATE ENGINEER

RECEIVED
JAN 19 1963

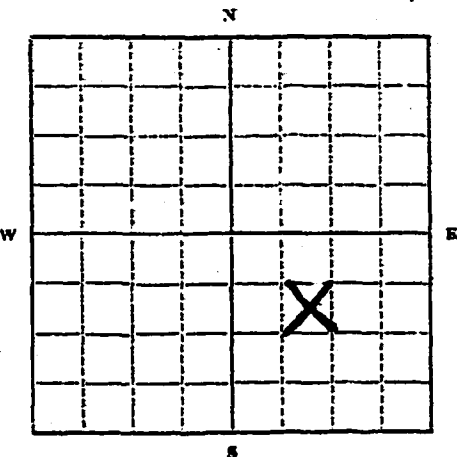
Declaration of Vested Groundwater Rights

(Under Chapter 237, Montana Session Laws, 1961)

STATE ENGINEER

1. J. B. Crismon Company of xxxxxxx Hysham
(Name of Appropriator) (Address) (Town)

County of Treasure State of Montana
have appropriated groundwater according to the Montana Laws in effect prior to January 1, 1962, as follows:



33/4 Sec. 7 T. 8N, R. 34E

Indicate point of appropriation and place of use, if possible. Each small square represents 10 acres.

2. The beneficial use on which the claim is based Livestock
water well

3. Date or approximate date of earliest beneficial use; and how continuous the use has been used approximately six months
of every year since April 1960

4. The amount of groundwater claimed (in miner's inches or gallons per minute) 5 gals. per minute

5. If used for irrigation, give the acreage and description of the lands to which water has been applied and name of the owner thereof
xxxxxxx

6. The means of withdrawing such water from the ground and the location of each well or other means of withdrawal
pump with pump jack & electric motor

7. The date of commencement and completion of the construction of the well, wells, or other works for withdrawal of groundwater well completed April 30, 1960

8. The depth of water table 35 ft.

9. So far as it may be available, the type, size and depth of each well or the general specifications of any other works for the withdrawal of groundwater well drilled 208 feet with 6" casing, 210 feet
2" pipe with wooden rod, 1 13/16" brass cylinder.

10. The estimated amount of groundwater withdrawn each year 350,000 Gals.

11. The log of formations encountered in the drilling of each well if available 0-30 sand stone and
yellow clay, 30-35 gravel, 35-208 dark shale

12. Such other information of a similar nature as may be useful in carrying out the policy of this act, including reference to book and page of any county record None

Signature of Owner by J. B. Crismon Company Pres

Date December 20, 1963

Three copies to be filed by the owner with the County Clerk and Recorder of the county in which the well is located.

Please answer all questions. If not applicable, so state, otherwise the form will be returned.

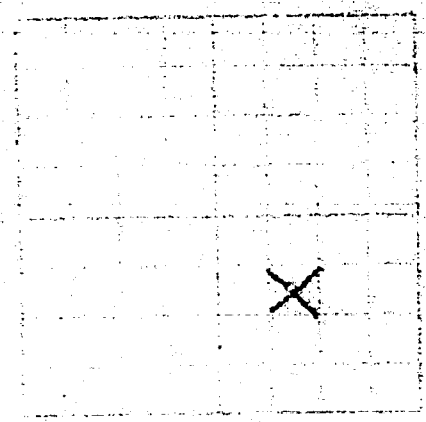
Original to the County Clerk and Recorder; duplicate to the State Engineer; Triplicate to the Montana Bureau of Mines and Geology, and Quadruplicate for the Appropriator.

31546

145606

J. B. Grierson Company
7-8-7

Declaration of Vested Groundwater Rights



145606
J. B. Grierson Company
7-8-7

STATE OF MONTANA, } ss.
County of Treasure

OFFICE OF RECORDER OF DEEDS

I hereby certify that the within instrument was filed for record in this office on the 30 day of

Dec. 1963, at 1 o'clock, P.M.

Marion L. Dwyer
County Clerk and Recorder of Treasure County
By Ann Cunningham Deputy.

2⁰⁰ Fee

File No. 61317

RECEIVED

T. 8N R. 34E

AUG 30 1977

DUPLICATE

County Treasure

MONTANA DEPARTMENT OF NATURAL RESOURCES AND CONSERVATION

STATE OF MONTANA ADMINISTRATOR OF GROUNDWATER CODE OFFICE OF STATE ENGINEER



Top of Ground (Elev. above sea level 3020)

- Grabs
- sand
- Grabs

Notice of Completion of Groundwater Appropriation by Means of Well

(Under Chapter 237, Montana Session Laws, 1961)

Owner J. B. GILSON COMPANY Address HYSHAM, MONTANA 59038

Driller Ronald L. Aske Drilling address Missoula City, Montana

Date of Notice of Appropriation of Groundwater _____

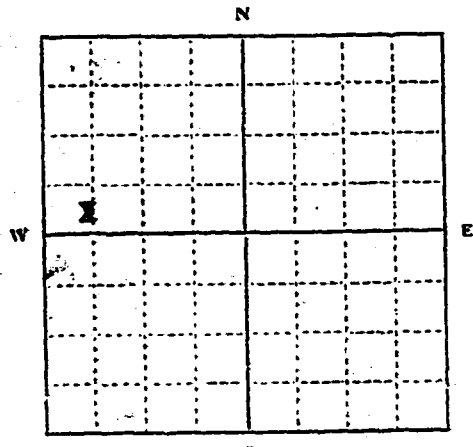
Date well started Oct. 14, 1970 Date Completed Oct 14, 1970

Type of well Drilled Equipment Used Rotary
(dug, driven, bored or drilled) (Churn, drill, rotary or other)

Water Use: Domestic Municipal Other Irrigation
Industrial Drainage Stock

Indicate on the diagram the character and thickness of the different strata met with in drilling, such as soil, clay, shale, gravel, rock or sand, etc. Show depth at which water is encountered, thickness and character of water-bearing strata and height to which water rises in the well.

Size of Drilled Hole	Size and Weight of Casing	From (Feet)	To (Feet)	PERFORATIONS		
				Kind Size	From (Feet)	To (Feet)
6"	4"	0	195	cutting torch	153	195



NW 1/4 Sec. 8 T 8N R. 34E

Indicate location of well and place of use, if possible. Each small square represents 10 acres.

Static Water Level for non-flowing Well 135 feet.

Shut-in Pressure for Flowing Well _____

Pumping Water Level 145 feet at 15 gal. per minute.

Discharge in gal. per min. of flowing well _____

How Tested _____ Length of Test _____

Remarks: (Gravel packing, cementing, packers, type of shutoff, location of place of use of groundwater if not at well, and any other similar pertinent information, including number of acres irrigated, if used for irrigation)

Show exact depth of bottom

Doc. No. _____
Filed for record this _____ day of _____
A. D. 19 _____, at _____
o'clock _____ M.

183
Driller's License Number

Ronald L. Aske
Driller's Signature

This form to be prepared by driller, and three copies to be filed by the owner with the County Clerk and Recorder in the county in which the well is located.

Please answer all questions. If not applicable, so state, otherwise the form will be returned.

Original to the County Clerk and Recorder; duplicate to the State Engineer; Triplicate to the Montana Bureau of Mines and Geology and Quadruplicate for the Appropriator.

1-FFB

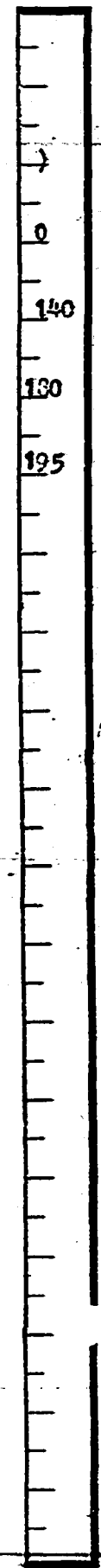
51,265
51,265

T. 8N. R. 3E

County Treasure

MONTANA DEPARTMENT OF NATURAL RESOURCES AND CONSERVATION

STATE OF MONTANA ADMINISTRATOR OF GROUNDWATER CODE OFFICE OF STATE ENGINEER



Top of Ground (Elev. above sea level 3020)

Notice of Completion of Groundwater Appropriation by Means of Well

(Under Chapter 237, Montana Session Laws, 1961)

Owner J. B. GIBSON COMPANY Address HYSPAN, MONTANA 59038

Driller Ronald L. Astin Drillin Address Miles City, Montana

Date of Notice of Appropriation of Groundwater

Date well started Oct. 14, 1970 Date Completed Oct 14, 1970

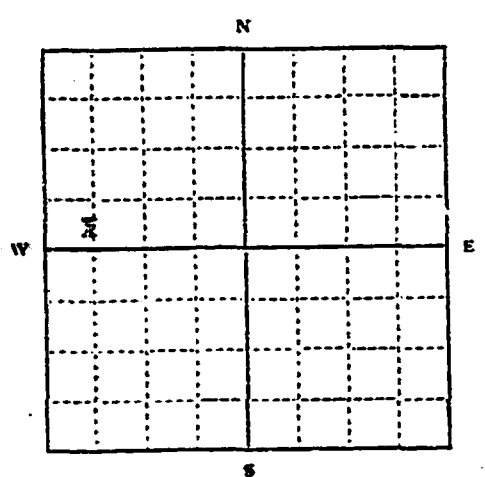
Type of well Drilled Equipment Used Rotary (dug, driven, bored or drilled) (Churn, drill, rotary or other)

Water Use: Domestic, Municipal, Other, Irrigation, Industrial, Drainage, Stock

Indicate on the diagram the character and thickness of the different strata met with in drilling, such as soil, clay, shale, gravel, rock or sand, etc.

RECEIVED NOV 29 1972 MONTANA DEPARTMENT OF NATURAL RESOURCES AND CONSERVATION

Table with columns: Size of Drilled Hole, Size and Weight of Casing, From (Feet), To (Feet), PERFORATIONS (Kind Size, From (Feet), To (Feet)).



SW 1/4 Sec 3 T. 8N. R. 3E. Indicate location of well and place of use, if possible. Each small square represents 10 acres.

Static Water Level for non-flowing Well 135 feet.

Shut-in Pressure for Flowing Well

Pumping Water Level 145 feet at 15 gal per minute.

Discharge in gal. per min. of flowing well

How Tested Length of Test

Remarks: (Gravel packing, cementing, packers, type of shutoff, location of place of use of groundwater if not at well, and any other similar pertinent information, including number of acres irrigated, if used for irrigation)

Show exact depth of bottom. Rec. No. 41317 Filed for record this 29 day of Aug A. D. 1972 at 9 o'clock A. M.

183 Driller's License Number Driller's Signature

This form to be prepared by driller, and three copies to be filed by the owner with the County Clerk and Recorder in the county in which the well is located.

Please answer all questions. If not applicable, so state, otherwise the form will be returned.

Original to the County Clerk and Recorder; duplicate to the State Engineer; Triplicate to the Montana Bureau of Mines and Geology and Quadruplicate for the Appropriator.

51265

7

Doc. No. 41317
Filed for record
this 29 day of August
A. D. 19 22 at 9
o'clock A M.

File No. _____

T. 3W R. 34E

DUPLICATE

County: Treasure

STATE OF MONTANA
ADMINISTRATOR OF GROUNDWATER CODE
OFFICE OF STATE ENGINEER

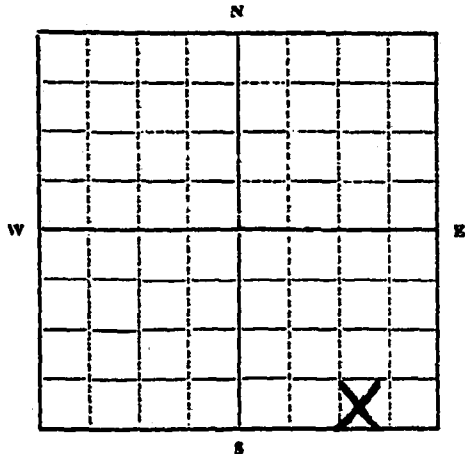
Declaration of Vested Groundwater Rights

(Under Chapter 237, Montana Session Laws, 1961)

RECEIVED
JAN 18 1964
STATE ENGINEER

I, J. E. Grierson Company, of Treasure, Bozeman
(Name of Appropriator) (Address) (Town)

County of Treasure State of Montana
have appropriated groundwater according to the Montana laws in effect prior to January 1, 1962, as follows:



SE 1/4 Sec. 17 T. 3W R. 34E

Indicate point of appropriation and place of use, if possible. Each small square represents 10 acres.

2. The beneficial use on which the claim is based Livestock water well

3. Date or approximate date of earliest beneficial use; and how continuous the use has been used approximately six months of every year since July 1940

4. The amount of groundwater claimed (in miner's inches or gallons per minute) 5 gals. per minute

5. If used for irrigation, give the acreage and description of the lands to which water has been applied and name of the owner thereof XXXXXXXX

6. The means of withdrawing such water from the ground and the location of each well or other means of withdrawal electric pump and tank

7. The date of commencement and completion of the construction of the well, wells, or other works for withdrawal of groundwater well completed July 19, 1950

8. The depth of water table 10 feet

9. So far as it may be available, the type, size and depth of each well or the general specifications of any other works for the withdrawal of groundwater Drilled 50 feet with 6" casing, 42 ft. of 1 1/2" pipe with 7/16" pump rod, 3" brass cylinder.

10. The estimated amount of groundwater withdrawn each year 650,000 gals.

11. The log of formations encountered in the drilling of each well if available Not available

12. Such other information of a similar nature as may be useful in carrying out the policy of this act, including reference to book and page of any county record None

J. E. Grierson Company
Signature of Owner by J. E. Grierson Pres.

Date December 20, 1963

Three copies to be filed by the owner with the County Clerk and Recorder of the county in which the well is located.

Please answer all questions. If not applicable, so state, otherwise the form will be returned.

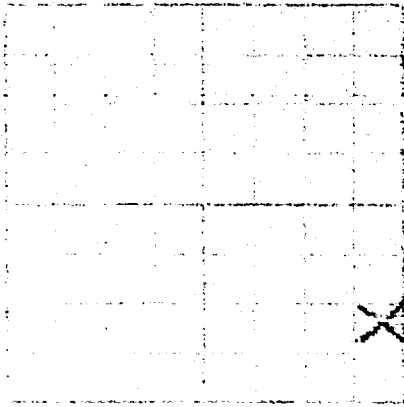
Original to the County Clerk and Recorder; duplicate to the State Engineer; Triplicate to the Montana Bureau of Mines and Geology, and Quadruplicate for the Appropriator.

45598

J.E. Grierson Company

17-8-34

Declaration of Vested Groundwater Rights



STATE OF MONTANA
COUNTY OF TREASURE
RECORDED IN BOOK 15 PAGE 103

STATE OF MONTANA, }
County of Treasure } ss.

OFFICE OF RECORDER OF DEEDS

I hereby certify that the within instrument was filed for record in this

office, on the 30th day of Dec, 1903, at 1

o'clock, PM.

Marion Shurkie
County Clerk and Recorder of Treasure County.

By *Wm. C. ...*

204

38

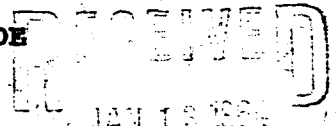
File No. _____

T. SN. R. 34E.

DUPLICATE

County Treasure

STATE OF MONTANA
ADMINISTRATOR OF GROUNDWATER CODE
OFFICE OF STATE ENGINEER



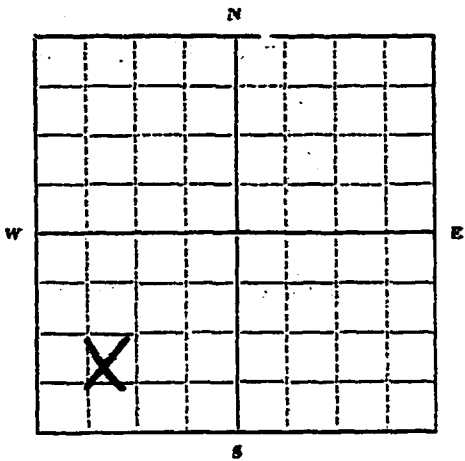
Declaration of Vested Groundwater Rights

(Under Chapter 237, Montana Session Laws, 1961)

STATE ENGINEER

1. J. B. Erickson Company, of xxxxx Hysham
(Name of Appropriator) (Address) (Town)

County of _____ State of _____
have appropriated groundwater according to the Montana laws in effect prior to January 1, 1962, as follows:



Sw 1/4 Sec. 18 T. SN. R. 34E.

Indicate point of appropriation and place of use, if possible. Each small square represents 10 acres.

2. The beneficial use on which the claim is based Livestock water well

3. Date or approximate date of earliest beneficial use; and how continuous the use has been used approximately six months of every year since 1914

4. The amount of groundwater claimed (in miner's inches or gallons per minute) 3 gals. per minute

5. If used for irrigation, give the acreage and description of the lands to which water has been applied and name of the owner thereof xxxxxxx

6. The means of withdrawing such water from the ground and the location of each well or other means of withdrawal pump with 10 foot windmill

7. The date of commencement and completion of the construction of the well, wells, or other works for withdrawal of groundwater well completed in 1914

8. The depth of water table 35 feet

9. So far as it may be available, the type, size and depth of each well or the general specifications of any other works for the withdrawal of groundwater 180 feet deep with 6" casing, 160 feet of 2" pipe with wooden rod, 1 13/16" brass cylinder

10. The estimated amount of groundwater withdrawn each year 355,000 gals.

11. The log of formations encountered in the drilling of each well if available Not available

12. Such other information of a similar nature as may be useful in carrying out the policy of this act, including reference to book and page of any county record None

Signature of Owner by J. B. Erickson Pres.

Date December 26, 1963.


Three copies to be filed by the owner with the County Clerk and Recorder of the county in which the well is located.

Please answer all questions. If not applicable, so state, otherwise the form will be returned.

Original to the County Clerk and Recorder; duplicate to the State Engineer; Triplicate to the Montana Bureau of Mines and Geology, and Quadruplicate for the Appropriator.

31545

45605



RECORDED IN BOOK 11 PAGE 111

STATE OF MONTANA, } ss.
County of Treasure

OFFICE OF RECORDER OF DEEDS

I hereby certify that the within instrument was filed for record in this

office, on the 30th day of

Dec 19 1909 at 1

o'clock, P M.

Walter Steinhilber
County Clerk and Recorder of Treasure County

By Wm. C. ... Deputy.

200

GV

320

File No. _____

T. 3 N., R. 34 E.

DUPLICATE

County Treasure

STATE OF MONTANA
ADMINISTRATOR OF GROUNDWATER CODE
OFFICE OF STATE ENGINEER

RECEIVED
JAN 18 1964

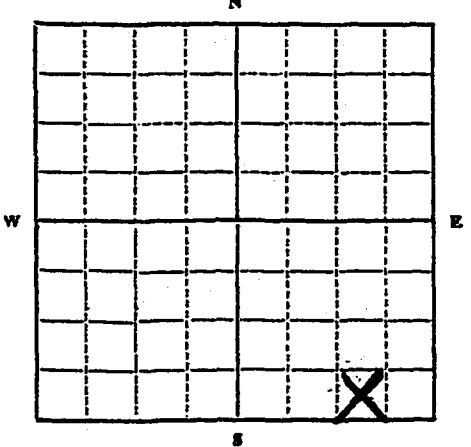
Declaration of Vested Groundwater Rights

(Under Chapter 237, Montana Session Laws, 1961)

STATE ENGINEER

I, J. B. Grierson Company, of xxxxxxx, Bysham
(Name of Appropriator) (Address) (Town)

County of Treasure State of Montana
have appropriated groundwater according to the Montana laws in effect prior to January 1, 1962, as follows:



SE 1/4 Sec. 20, T. 3N.R. 34 E.

Indicate point of appropriation and place of use, if possible. Each small square represents 10 acres.

2. The beneficial use on which the claim is based Livestock water well

3. Date or approximate date of earliest beneficial use; and how continuous the use has been June 27, 1953

4. The amount of groundwater claimed (in miner's inches or gallons per minute) 10 gals. per minute

5. If used for irrigation, give the acreage and description of the lands to which water has been applied and name of the owner thereof xxxxxxx

6. The means of withdrawing such water from the ground and the location of each well or other means of withdrawal Electric Pump

7. The date of commencement and completion of the construction of the well, wells, or other works for withdrawal of groundwater Well completed June 27, 1953

8. The depth of water table 38 ft.

9. So far as it may be available, the type, size and depth of each well, the general specifications of any other works for the withdrawal of groundwater. Drilled 105 feet 4 1/2" casing, 63 ft. 1 1/2" pipe with 7/16" pump rod, 3 in. cylinder.

10. The estimated amount of groundwater withdrawn each year 650,000 gals.

11. The log of formations encountered in the drilling of each well if available 0-20 eroded sand rock, 20-25 shale & clay, 25-30 dark sh. c.s., 40-50 gray sand rock (water), 50-80 shale & coal, 80-100 sand rock (water), 100-105 silt

12. Such other information of a similar nature as may be useful in carrying out the policy of this act, including reference to book and page of any county record None

J. B. Grierson Company
Signature of Owner by J. B. Grierson Pres.
Date December 20, 1963.

Three copies to be filed by the owner with the County Clerk and Recorder of the county in which the well is located.

Please answer all questions. If not applicable, so state, otherwise the form will be returned.


Original to the County Clerk and Recorder; duplicate to the State Engineer; Triplicate to the Montana Bureau of Mines and Geology, and Quadruplicate for the Appropriator.

31547

45607

20-8-34
J.B. Grierson Company

Declaration of Vested Groundwater
Rights



STATE OF MONTANA, } ss.
County of Treasure

OFFICE OF RECORDER OF DEEDS

I hereby certify that the within in-
strument was filed for record in this
office on the 20th day of

Dec 1903, at
9 o'clock, P. M.

Mason Spurgeon
County Clerk and Recorder of Treasure County
By: M. Cunningham
Deputy

200

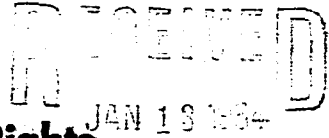
File No. _____

T 3 N. R 34 E.

DUPLICATE

County Treasure

STATE OF MONTANA
ADMINISTRATOR OF GROUNDWATER CODE
OFFICE OF STATE ENGINEER

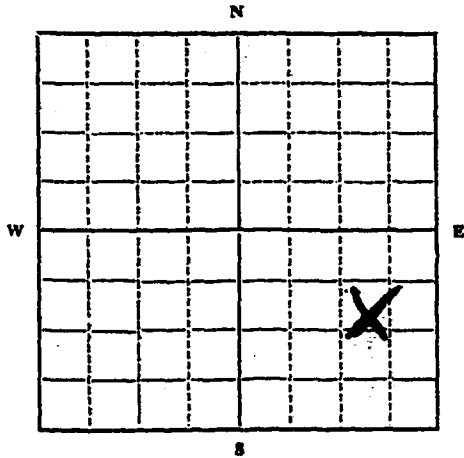


Declaration of Vested Groundwater Rights

(Under Chapter 237, Montana Session Laws, 1961)

STATE ENGINEER

1. J. B. Harrison Company, of _____ _____
(Name of Appropriator) (Address) (Town)
County of Treasure State of Montana
have appropriated groundwater according to the Montana laws in effect prior to January 1, 1962, as follows:



SE 1/4 Sec. 20T 34E.

Indicate point of appropriation and place of use, if possible. Each small square represents 10 acres.

2. The beneficial use on which the claim is based. Household and livestock water well

3. Date or approximate date of earliest beneficial use; and how continuous the use has been. used continuously since April 18, 1961

4. The amount of groundwater claimed (in miner's inches or gallons per minute). 10 gals. per minute

5. If used for irrigation, give the acreage and description of the lands to which water has been applied and name of the owner thereof. XXXXXXXXXX

6. The means of withdrawing such water from the ground and the location of each well or other means of withdrawal. Electric water system.

7. The date of commencement and completion of the construction of the well, wells, or other works for withdrawal of groundwater. Well completed April 18, 1961.

8. The depth of water table. 12 feet.

9. So far as it may be available, the type, size and depth of each well or the general specifications of any other works for the withdrawal of groundwater. Drilled 60 feet with 6" casing. 30ft. 1 1/2 inch pipe with shallow well water system.

10. The estimated amount of groundwater withdrawn each year. 25,000 gals.

11. The log of formations encountered in the drilling of each well if available. 0-27 sandstone & clay. 27-50 gray sandstone, 50-60 shale.

12. Such other information of a similar nature as may be useful in carrying out the policy of this act, including reference to book and page of any county record. None

Signature of Owner

J. B. Harrison Company
[Signature] Pres.

Date December 20, 1963.

Three copies to be filed by the owner with the County Clerk and Recorder of the county in which the well is located.

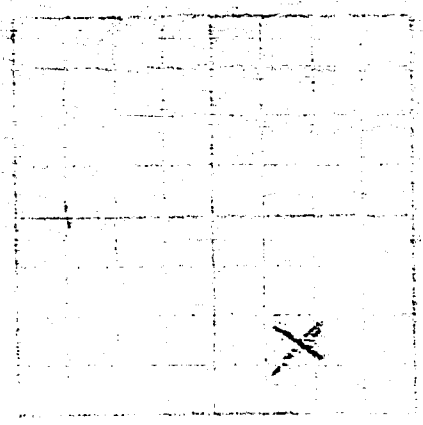
Please answer all questions. If not applicable, so state, otherwise the form will be returned.

Original to the County Clerk and Recorder; duplicate to the State Engineer; Triplicate to the Montana Bureau of Mines and Geology, and Quadruplicate for the Appropriator.

45604

J.B. Johnson Company
22-4-7

**Declaration of Vested Groundwater
Rights**



Small, faint text on the right side of the grid, possibly a legend or note.

STATE OF MONTANA }
County of Treasure }

OFFICE OF RECORDER OF DEEDS

I hereby certify that the within in-
strument was filed for record in this
office on the 30th day of

Dec. 1963, at 1
o'clock, P.M.

Margaret G. ...
County Clerk and Recorder of Treasure County.
By *M. Cunningham*
Deputy.

200 Fee

File No. _____

T 8 R 34E

20

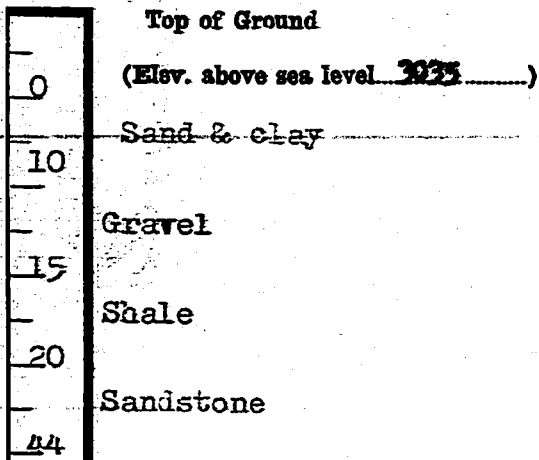
DUPLICATE

County Treasure

STATE OF MONTANA
ADMINISTRATOR OF GROUNDWATER CODE
OFFICE OF STATE ENGINEER

RECEIVED
JUN 18 1964

Notice of Completion of Groundwater
Appropriation by Means of Well
(Under Chapter 237, Montana Session Laws, 1961)



Owner Grierson Co. Address Hysham, Montana

Driller Chris Halland Address Custer, Montana

Date of Notice of Appropriation of Groundwater _____

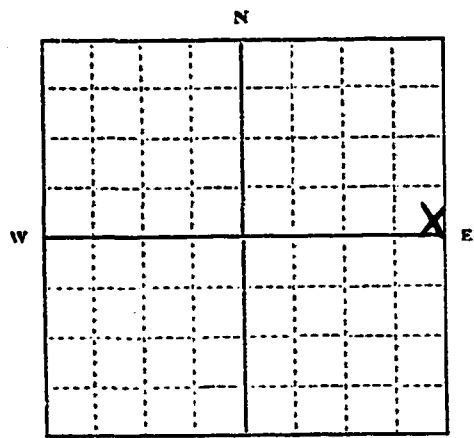
Date well started Mar. 16, 1964 Date Completed Mar. 19, 1964

Type of well Drilled Equipment Used Spinner
(dug, driven, bored or drilled) (Churn, drill, rotary or other)

Water Use: Domestic Municipal Other Irrigation
Industrial Drainage Stock

Indicate on the diagram the character and thickness of the different strata met with in drilling, such as soil, clay, shale, gravel, rock or sand, etc. Show depth at which water is encountered, thickness and character of water-bearing strata and height to which water rises in the well.

Size of Drilled Hole	Size and Weight of Casing	From (Feet)	To (Feet)	PERFORATIONS		
				Kind Size	From (Feet)	To (Feet)
6"	6", 19 lbs.	0	21	No perforations. Well is finished in sandstone which is left uncased. The casing at top is driven in through clay & a streak of gravel		



N E 1/4 Sec. 20 T. 8 R. 34
Indicate location of well and place of use, if possible. Each small square represents 10 acres.

Static Water Level for non-flowing Well 12' from top _____ feet.

Shut-in Pressure for Flowing Well _____

Pumping Water Level 20 feet at 10 gal. per minute.

Discharge in gal. per min. of flowing well _____

How Tested fine bailing Length of Test 15 min.

Remarks: (Gravel packing, cementing, packers, type of shutoff, location of place of use of groundwater if not at well, and any other similar pertinent information, including number of acres irrigated, if used for irrigation) _____

Show exact depth of bottom.

Driller's License Number 3

Driller's Signature Chris Halland

This form to be prepared by driller, and three copies to be filed by the owner with the County Clerk and Recorder in the county in which the well is located.

Please answer all questions. If not applicable, so state, otherwise the form will be returned.

Original to the County Clerk and Recorder; duplicate to the State Engineer; Triplicate to the Montana Bureau of Mines and Geology and Quadruplicate for the Appropriator.

38801

File No. _____

DUPLICATE

STATE OF MONTANA
ADMINISTRATOR OF GROUNDWATER
OFFICE OF STATE ENGINEER

Notice of Completion of Appropriation by Me

(Under Chapter 231, Montana Statutes)




Top of Ground
(Elev. above sea level 2825)
Sand & clay
Gravel
Shale
Sandstone

Owner Grierson Co. Address _____
Driller Chris Holland Address _____
Date of Notice of Appropriation of Groundwater _____
Date well started Mar 16, 1964 Date Completed _____
Type of well Drilled Equipment (Churn, other) _____
(dug, driven, bored or drilled)
Water Use: Domestic Municipal
Industrial Drainage

Indicate on the diagram the character of strata met with in drilling, such as soil, clay, sand, gravel, etc. Show depth at which water is encountered, the bearing strata and height to which water rises.

Size of Drilled Hole	Size and Weight of Casing	From (Feet)	To (Feet)
6"	6", 19 lbs.	0	21
			clay & sand



NE 1/4 Sec. 20 T. 8 R. 34
Indicate location of well and place of use, if possible. Each small square represents 10 acres.

Static Water Level for non-flowing Well _____
Shut-in Pressure for Flowing Well _____
Pumping Water Level 20 feet
Discharge in gal. per min. of flowing well _____
How Tested time bailing Length _____
Remarks: (Gravel packing, cementing, location of place of use of ground, other similar pertinent information)

Show exact depth of bottom.

Driller's _____
Driller's _____

This form to be prepared by driller, and three copies to be filed by the owner with the county clerk in the county in which the well is located.
Please answer all questions. If not applicable, so state, otherwise the form will be returned.
Original to the County Clerk and Recorder; duplicate to the State Engineer; Triplicate to the Department of Mines and Geology and Quadruplicate for the Appropriator.

File No. H7452

T. 8. N. R. 34E.

DUPLICATE

County Treasure

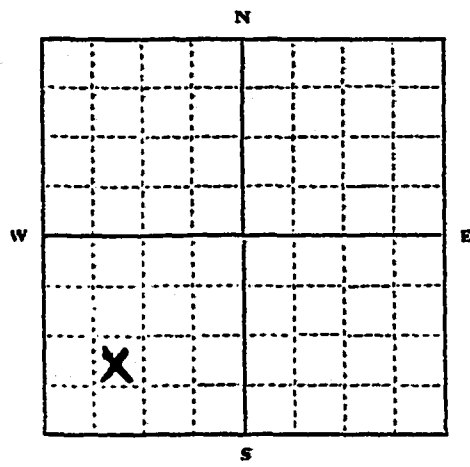
STATE OF MONTANA
ADMINISTRATOR OF GROUNDWATER CODE
OFFICE OF STATE ENGINEER

Declaration of Vested Groundwater Rights

(Under Chapter 237, Montana Session Laws, 1961)

I, J. B. Grierson Company, of XXXXXXXX Hysham
(Name of Appropriator) (Address) (Town)

County of Treasure State of Montana
have appropriated groundwater according to the Montana laws in effect prior to January 1, 1962, as follows:



SW 1/4 Sec. 22 T. 8N. R. 34E.

Indicate point of appropriation and place of use, if possible. Each small square represents 10 acres.

2. The beneficial use on which the claim is based Livestock Water Well

3. Date or approximate date of earliest beneficial use; and how continuous the use has been November 1969 Used approximately six months each year.

4. The amount of groundwater claimed (in miner's inches or gallons per minute) 15 gallons per minute

5. If used for irrigation, give the acreage and description of the lands to which water has been applied and name of the owner thereof XXXX

6. The means of withdrawing such water from the ground and the location of each well or other means of withdrawal electric pump

7. The date of commencement and completion of the construction of the well, wells, or other works for withdrawal of groundwater Drilling commenced on Nov. 8th and well completed on Nov. 11, 1969

8. The depth of water table water enters at about 1260 feet and rises to 10 feet below surface

9. So far as it may be available, the type, size and depth of each well or the general specifications of any other works for the withdrawal of groundwater Drilled 300 ft with 4" casing and 1005 feet with 2" casing. Water flowed within 10 feet of surface of ground

10. The estimated amount of groundwater withdrawn each year 650,000 gals.

11. The log of formations encountered in the drilling of each well if available 0-17 ft. topsoil & gravel 17-1260 ft. Bearpaw shale, 1260-1375 Judith River sand.

12. Such other information of a similar nature as may be useful in carrying out the policy of this act, including reference to book and page of any county record

Doc. No. 59831
Filed for record
this 2 day of Sept
A. D. 1970, at 2:00

J. B. GRIERSON COMPANY
Signature of Owner by [Signature] Pres.
Date July 20, 1970

Three copies to be filed by the owner with the County Clerk and Recorder of the county in which the well is located.

Please answer all questions. If not applicable, so state, otherwise the form will be returned. H7452

Original to the County Clerk and Recorder; Duplicate to the State Engineer; Triplicate to the Montana Bureau of Mines and Geology, and Quadruplicate for the Appropriator.

59831

STATE OF MONTANA, }
County of Treasure } ss.

OFFICE OF RECORDER

I hereby certify that the instrument was filed in my office, on the 2 day of

Sept 70 2
o'clock P. M. by recorded

at page

Alice M. Caldwell
County Clerk

By Karen Van Haele

2.00 fee

28

File No. _____

T. EW R. 34E

DUPLICATE

County Treasure

STATE OF MONTANA
ADMINISTRATOR OF GROUNDWATER CODE
OFFICE OF STATE ENGINEER

RECEIVED
JAN 13 1964

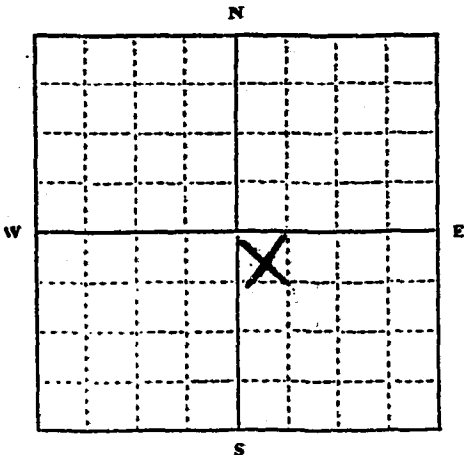
Declaration of Vested Groundwater Rights

(Under Chapter 237, Montana Session Laws, 1961)

STATE ENGINEER

1. J. B. Grierson Company, of XXXXXXXX Hysham
(Name of Appropriator) (Address) (Town)

County of Treasure State of Montana
have appropriated groundwater according to the Montana laws in effect prior to January 1, 1962, as follows:



SE 1/4 Sec. 28 T8N R. 34E

Indicate point of appropriation and place of use, if possible. Each small square represents 10 acres.

2. The beneficial use on which the claim is based Livestock water well
3. Date or approximate date of earliest beneficial use; and how continuous the use has been Used approximately six months of every year since 1949
4. The amount of groundwater claimed (in miner's inches or gallons per minute) 3 gals per minute
5. If used for irrigation, give the acreage and description of the lands to which water has been applied and name of the owner thereof XXXXXXXXXXXX
6. The means of withdrawing such water from the ground and the location of each well or other means of withdrawal well with 3/4" pipe
7. The date of commencement and completion of the construction of the well, wells, or other works for withdrawal of groundwater well completed 1949
8. The depth of water table 25 feet
9. So far as it may be available, the type, size and depth of each well or the general specifications of any other works for the withdrawal of groundwater drilled 70 ft. with 6" casing; 64 ft. of 1 1/2" pipe; 2" brass cylinder
10. The estimated amount of groundwater withdrawn each year 250,000 gals
11. The log of formations encountered in the drilling of each well if available none available
12. Such other information of a similar nature as may be useful in carrying out the policy of this act, including reference to book and page of any county record none

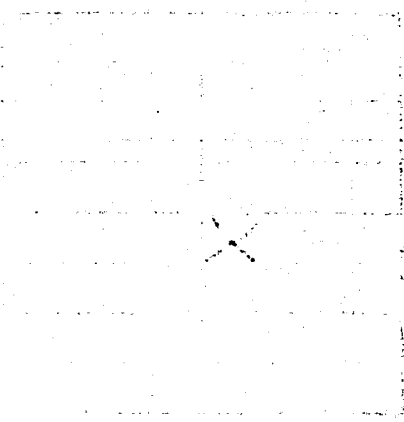
J. B. Grierson Company
Signature of Owner John Grierson
Date December 28, 1963

Three copies to be filed by the owner with the County Clerk and Recorder of the county in which the well is located.
Please answer all questions. If not applicable, so state, otherwise the form will be returned.
Original to the County Clerk and Recorder; Duplicate to the State Engineer; Triplicate to the Montana Bureau of Mines and Geology, and Quadruplicate for the Appropriator.

31661

1974

Declaration of Vested
Groundwater Rights
Sec 28 8N 34E
J.B.Grisson Co.



STATE OF MONTANA, }
County of Treasure } ss.
OFFICE OF RECORDER OF DEEDS
I hereby certify that the within in-
strument was filed for record in this
office, on the 31 day of
Dec 1963, at 4
o'clock P M.
[Signature]
County Clerk and Recorder of Treasure County.
Deputy.

File No. _____

T. 8 N. R. 34 E

DUPLICATE

County Treasure

STATE OF MONTANA
ADMINISTRATOR OF GROUNDWATER CODE
OFFICE OF STATE ENGINEER

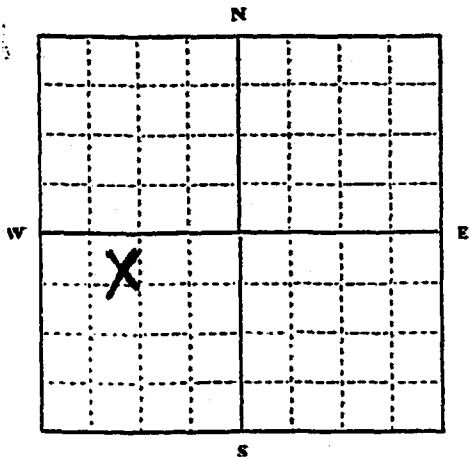
RECEIVED
JAN 13 1964

Declaration of Vested Groundwater Rights

(Under Chapter 237, Montana Session Laws, 1961)

STATE ENGINEER

I, J. B. Grierson Company, of xxxxxx Hysham
(Name of Appropriator) (Address) (Town)
County of Treasure State of Montana
have appropriated groundwater according to the Montana laws in effect prior to January 1, 1962, as follows:



SW 1/4 Sec. 26 T. 8 N. R. 34 E

Indicate point of appropriation and place of use, if possible. Each small square represents 10 acres.

- The beneficial use on which the claim is based
livestock water well
- Date or approximate date of earliest beneficial use; and how continuous the use has been
Used approximately six months of every year since 1945
- The amount of groundwater claimed (in miner's inches or gallons per minute)
4 gals per minute
- If used for irrigation, give the acreage and description of the lands to which water has been applied and name of the owner thereof
xxxxxx
- The means of withdrawing such water from the ground and the location of each well or other means of withdrawal
electric pump
- The date of commencement and completion of the construction of the well, wells, or other works for withdrawal of groundwater
well completed 1945
- The depth of water table
25 feet
- So far as it may be available, the type, size and depth of each well or the general specifications of any other works for the withdrawal of groundwater
drilled 110 ft. 6" casing, 66 ft. of 1 1/2" pipe and 2 1/2" brass cylinder
- The estimated amount of groundwater withdrawn each year
500,000 gals
- The log of formations encountered in the drilling of each well if available
none available
- Such other information of a similar nature as may be useful in carrying out the policy of this act, including reference to book and page of any county record
none

J. B. Grierson Company
Signature of Owner [Signature] Pres.
Date December 28, 1963

Three copies to be filed by the owner with the County Clerk and Recorder of the county in which the well is located.


Please answer all questions. If not applicable, so state, otherwise the form will be returned.

Original to the County Clerk and Recorder; Duplicate to the State Engineer; Triplicate to the Montana Bureau of Mines and Geology, and Quadruplicate for the Appropriator.

45735

**Declaration of Vested
Groundwater Rights
Sec. 28 8N 34E**

J.B. Grierson Co.



STATE OF MONTANA)
County of Treasure) ss.
OFFICE OF RECORDER OF DEEDS

I hereby certify that the within in-
strument was filed for record in this
office, on the 31 day of

Dec 1963, at 4
o'clock P. M.

W. J. ...
County Clerk and Recorder of Treasure County.

By _____ Deputy.

File No. _____

T. 8N R. 34E

DUPLICATE

County Treasure

STATE OF MONTANA
ADMINISTRATOR OF GROUNDWATER CODE
OFFICE OF STATE ENGINEER

RECEIVED
JAN 13 1964

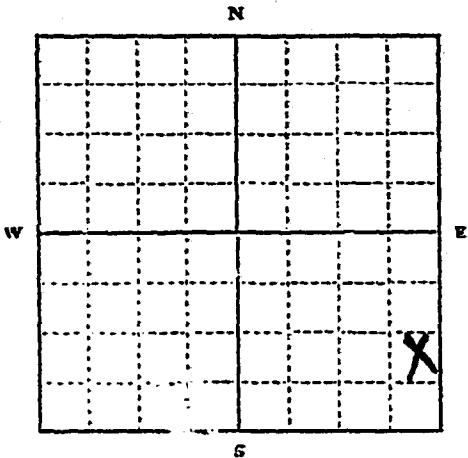
Declaration of Vested Groundwater Rights

(Under Chapter 237, Montana Session Laws, 1961)

STATE ENGINEER

I, J. B. Grierson Company, of Treasure, Treasure County, Montana State of Montana State of _____
(Name of Appropriator) (Address) (Town)

County of Treasure State of Montana
have appropriated groundwater according to the Montana laws in effect prior to January 1, 1962, as follows:



SE 1/4 Sec. 30 T. 8N R. 34E

Indicate point of appropriation and place of use, if possible. Each small square represents 10 acres.

2. The beneficial use on which the claim is based
Livestock water well

3. Date or approximate date of earliest beneficial use; and how continuous the use has been used approximately six months of every year since 1921

4. The amount of groundwater claimed (in miner's inches or gallons per minute) 4 gals per minute

5. If used for irrigation, give the acreage and description of the lands to which water has been applied and name of the owner thereof
XXXXXXXXXX

6. The means of withdrawing such water from the ground and the location of each well or other means of withdrawal
pump with 8ft windmill

7. The date of commencement and completion of the construction of the well, wells, or other works for withdrawal of groundwater well completed 1921

8. The depth of water table 65 feet

9. So far as it may be available, the type, size and depth of each well or the general specifications of any other works for the withdrawal of groundwater drilled 160 ft. with 6" casing; 147 ft. of 2" Pipe with wood pump rod and 1 13/16" brass cylinder

10. The estimated amount of groundwater withdrawn each year 525,000 gals

11. The log of formations encountered in the drilling of each well if available none available

12. Such other information of a similar nature as may be useful in carrying out the policy of this act, including reference to book and page of any county record none

J. B. Grierson Company

Signature of Owner J. B. Grierson, Pres.

Date December 28, 1963

Three copies to be filed by the owner with the County Clerk and Recorder of the county in which the well is located.

Please answer all questions. If not applicable, so state, otherwise the form will be returned.

Original to the County Clerk and Recorder; Duplicate to the State Engineer; Triplicate to the Montana Bureau of Mines and Geology, and Quadruplicate for the Appropriator.


45736

Declaration of Vested

Groundwater Rights

Sec 30-8-132

J.E. Grierson Co



RECORDED BY PUBLIC CLERK
7/26/63 10:00 AM
1963 JUL 26 10 00 AM
CLERK OF RECORDS

STATE OF MONTANA,)
County of Treasure) ss.

OFFICE OF RECORDER OF DEEDS

I hereby certify that the within in-
strument was filed for record in this
office on the 31 day of

Dec 1963, at 4

PM o'clock.
Harold Rusk
County Clerk and Recorder of Treasure County.

By _____ Deputy.

32

File No. _____

T. 8N R. 34E

DUPLICATE

County Treasure

STATE OF MONTANA
ADMINISTRATOR OF GROUNDWATER CODE
OFFICE OF STATE ENGINEER

RECEIVED
JAN 18 1964

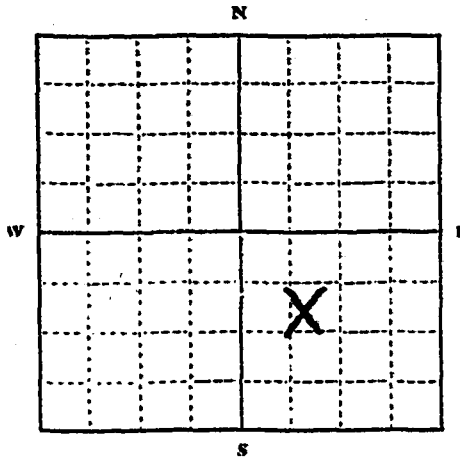
Declaration of Vested Groundwater Rights

(Under Chapter 237, Montana Session Laws, 1961)

STATE ENGINEER

1. J. B. Grierson Company, of XXXXXX,
(Name of Appropriator) (Address) (Town)

County of Treasure State of Montana
have appropriated groundwater according to the Montana laws in effect prior to January 1, 1962, as follows:



2. The beneficial use on which the claim is based
Livestock water well

3. Date or approximate date of earliest beneficial use; and how continuous the use has been used approximately six months of every year since Oct. 1949

4. The amount of groundwater claimed (in miner's inches or gallons per minute) 5 gals per minute

5. If used for irrigation, give the acreage and description of the lands to which water has been applied and name of the owner thereof
XXXXXXXXXX

6. The means of withdrawing such water from the ground and the location of each well or other means of withdrawal
ump and 8ft. windmill

5E 1/4 Sec. 32 T. 8N R. 34E
Indicate point of appropriation and place of use, if possible. Each small square represents 10 acres.

7. The date of commencement and completion of the construction of the well, wells, or other works for withdrawal of groundwater well completed Oct. 1949

8. The depth of water table 30 feet

9. So far as it may be available, the type, size and depth of each well or the general specifications of any other works for the withdrawal of groundwater drilled 140 ft. with 6" casing; 2" pipe with wood rod with 1 13/16" brass cylinder

10. The estimated amount of groundwater withdrawn each year 500,000 gals

11. The log of formations encountered in drilling of each well if available none available

12. Such other information of a similar nature as may be useful in carrying out the policy of this act, including reference to book and page of any county record none

J. B. Grierson Company
Signature of Owner [Signature] Pres.
Date December 28, 1963

Three copies to be filed by the owner with the County Clerk and Recorder of the county in which the well is located.

Please answer all questions. If not applicable, so state, otherwise the form will be returned.

Original to the County Clerk and Recorder; Duplicate to the State Engineer; Triplicate to the Montana Bureau of Mines and Geology, and Quadruplicate for the Appropriator.

31660


4773

Location of Vested

Under Rights

32 S. 34E

A. Grierson C.



THIS IS TO CERTIFY THAT THE ABOVE DESCRIBED LAND IS THE PROPERTY OF THE STATE OF MONTANA.

STATE OF MONTANA,
County of Treasure

OFFICE OF CLERK OF DEEDS

I hereby certify that the within instrument was duly recorded in this office, at the 31 day of

Dec 16 1904

at 10 o'clock P.M.
Thomas Hensford
County Clerk and Recorder of Treasure County.

By _____ Deputy.

GW.

Approved Stock Form—State Publishing Co., Helena, Montana—1224

File No. _____

T. 8N R. 35 E

DUPLICATE

County Treasure

STATE OF MONTANA
ADMINISTRATOR OF GROUNDWATER CODE
OFFICE OF STATE ENGINEER

RECEIVED

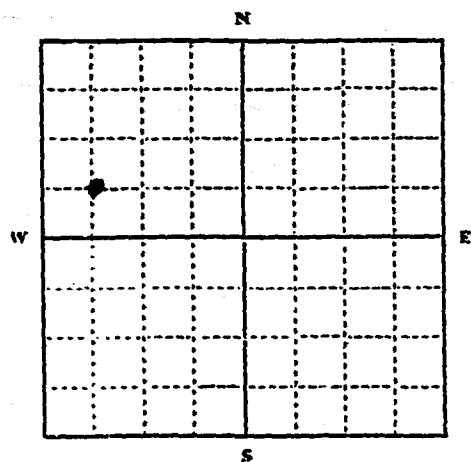
Declaration of Vested Groundwater Rights

(Under Chapter 237, Montana Session Laws, 1961)

STATE ENGINEER

I, E. O. Steie, of Ingomar
(Name of Appropriator) (Address) (Town)

County of Treasure State of Montana
have appropriated groundwater according to the Montana laws in effect prior to January 1, 1962, as follows:



NW 1/4 Sec. 1 T. 8N. R. 35E

Indicate point of appropriation and place of use, if possible. Each small square represents 10 acres.

2. The beneficial use on which the claim is based
watering cattle

3. Date or approximate date of earliest beneficial use; and how continuous the use has been... 1948--constant

4. The amount of groundwater claimed (in miner's inches or gallons per minute)... 5 gallons per minute

5. If used for irrigation, give the acreage and description of the lands to which water has been applied and name of the owner thereof

6. The means of withdrawing such water from the ground and the location of each well or other means of withdrawal... by windmill

7. The date of commencement and completion of the construction of the well, wells, or other works for withdrawal of groundwater... 1948

8. The depth of water table... about 70'

9. So far as it may be available, the type, size and depth of each well or the general specifications of any other works for the withdrawal of groundwater... 85' casing

10. The estimated amount of groundwater withdrawn each year... 25,000 gallons

11. The log of formations encountered in the drilling of each well if available

12. Such other information of a similar nature as may be useful in carrying out the policy of this act, including reference to book and page of any county record

E. O. Steie
Signature of Owner by Archie T. Payne
Guardian
Date Dec. 31, 1963

Three copies to be filed by the owner with the County Clerk and Recorder of the county in which the well is located.

Please answer all questions. If not applicable, so state, otherwise the form will be returned.

Original to the County Clerk and Recorder; Duplicate to the State Engineer; Triplicate to the Montana Bureau of Mines and Geology, and Quadruplicate for the Appropriator.

31614

45655
80. Area

1-8-35

Declaration of
Vested Ground Water
Rights

STATE OF MONTANA,
County of Treasure }

OFFICE OF RECORDER OF DEEDS

I hereby certify that the within in-
strument was filed for record in this
office on the 31st day of

Dec 1909 at 4
o'clock P.M.

Walter Burkink
County Clerk and Recorder of Treasure County.

By Am. Curry
Deputy.

Joe


File No. _____

T. 8 N R 35 E

DUPLICATE

County Treasure

STATE OF MONTANA
ADMINISTRATOR OF GROUNDWATER CODE
OFFICE OF STATE ENGINEER

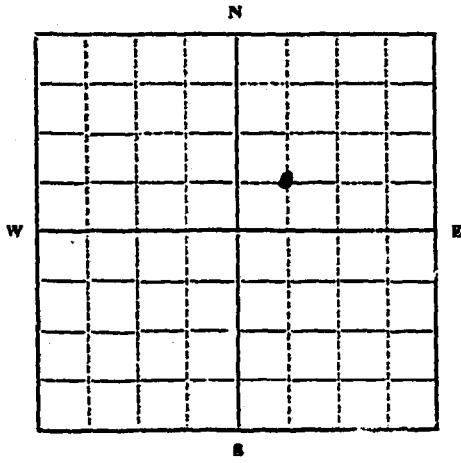


Declaration of Vested Groundwater Rights

(Under Chapter 237, Montana Session Laws, 1961)

STATE ENGINEER

1. E. O. Steie, of Ingomar
(Name of Appropriator) (Address) (Town)
County of Treasure State of Montana
have appropriated groundwater according to the Montana laws in effect prior to January 1, 1962, as follows:



NE 1/4 Sec. 2 T. 8N R. 35E

Indicate point of appropriation and place of use, if possible. Each small square represents 10 acres.

2. The beneficial use on which the claim is based watering cattle and domestic use

3. Date or approximate date of earliest beneficial use; and how continuous the use has been 1947--constant

4. The amount of groundwater claimed (in miner's inches or gallons per minute) 5 gallons per minute

5. If used for irrigation, give the acreage and description of the lands to which water has been applied and name of the owner thereof no irrigation

6. The means of withdrawing such water from the ground and the location of each well or other means of withdrawal by windmill

7. The date of commencement and completion of the construction of the well, wells, or other works for withdrawal of groundwater 1947

8. The depth of water table about 60'

9. So far as it may be available, the type, size and depth of each well or the general specifications of any other works for the withdrawal of groundwater 75' casing

10. The estimated amount of groundwater withdrawn each year 30,000 gallons

11. The log of formations encountered in the drilling of each well if available

12. Such other information of a similar nature as may be useful in carrying out the policy of this act, including reference to book and page of any county record

E. O. Steie
Signature of Owner by [Signature]
Guardian
Date 12-31-63

Three copies to be filed by the owner with the County Clerk and Recorder of the county in which the well is located.

Please answer all questions. If not applicable, so state, otherwise the form will be returned.

Original to the County Clerk and Recorder; duplicate to the State Engineer; Triplicate to the Montana Bureau of Mines and Geology, and Quadruplicate for the Appropriator.

45680

EO steic.

2-8-35



Declaration of
Vested Ground-
Water Rights

STATE OF MONTANA, }
County of Treasure } ss.

OFFICE OF RECORDER OF DEEDS

I hereby certify that the within in-
strument was filed for record in this
office on the 31st day of

Dec 1963, at 9
o'clock, P. M.

Anna Gerdausk
County Clerk and Recorder of Treasure County
By *M. Cunningham* Deputy

File No. _____

T. R. _____

County Treasure

DUPLICATE

STATE OF MONTANA
ADMINISTRATOR OF GROUNDWATER CODE
OFFICE OF STATE ENGINEER

RECEIVED
JAN 13 1962

Notice of Completion of Groundwater Appropriation
Without Well

(Under Chapter 237 Montana Session Laws, 1961)

Date of Appropriation of Groundwater 1961

Owner Freze to Death Grazing Dist Address Myers Court

Contractor (if any) _____

Address of Contractor _____

Date Started 1961 Date Completed 1962

Describe means of obtaining groundwater without a well "as by sub-irrigation and other natural processes". Include depth to water when applicable. Spring piped out from 80 ft

depth to 6 ft. Total pipe 1200 ft.

160 ft 4 perforated pipe. 250 ft 2 in

plastic + 750 ft 1 1/2 in pipe

3 in pipe 10 ft dia pipe with leachy

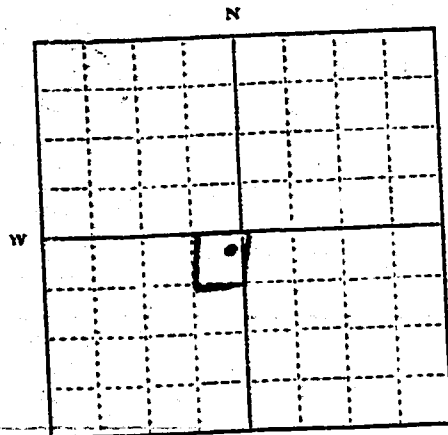
Basin.

Quantity of water developed and used with explanation of method used to measure or estimate such amount. If use is intermittent estimate approximate lengths of periods of use. 6 mo per yr.

Capacity 3 gal per minute or

1050 gal per day.

Used on stock water.



NE 1/4 Sec 8 T 8 R 36

Indicate point of appropriation and place of use, if possible.

Signature of Owner Freze to Death Grazing Dist

(By C.W. Kendall) Date 12-30-1961
(President)

This form to be prepared by contractor (if any), otherwise by the owner.

Three copies of this notice are to be filed with the County Clerk and Recorder of the county in which the works are located.

Please answer all questions. If not applicable, so state, otherwise the form will be returned.

Original to the County Clerk and Recorder; duplicate to the State Engineer; Triplicate to the Montana Bureau of Mines and Geology and Quadruplicate for the Appropriator.

31561

File No. _____

T. 8 R. 36

DUPLICATE

County Beaver

STATE OF MONTANA
ADMINISTRATOR OF GROUNDWATER CODE
OFFICE OF STATE ENGINEER

**Notice of Completion of Groundwater Appropriation
Without Well**

(Under Chapter 237 Montana Session Laws, 1961)

Date of Appropriation of Groundwater 1961

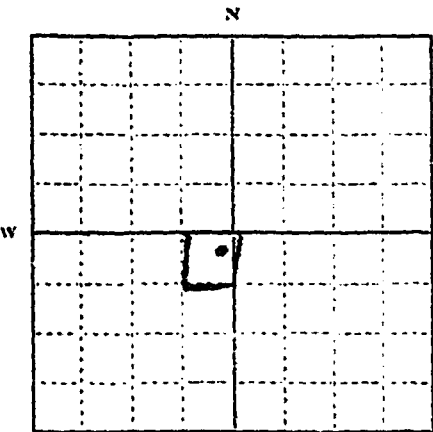
Owner George D. Smith Grazing Dist Address Big Horn

Contractor (if any) _____

Address of Contractor _____

Date Started 1961

Date Completed 1962



N. E. 1/4 Sec. 8 T. 8 R. 36

Indicate point of appropriation and place of use, if possible.

Describe means of obtaining groundwater without a well "as by sub-irrigation and other natural processes". Include depth to water when applicable. Small pipe set in 8 ft

depth 10 ft. to 1200 ft.

1600 ft. diameter pipe 250 ft. dia.

Electric - 7 ft 1/2 in pipe.

Equipment for settling basin.

Basin.

Quantity of water developed and used with explanation of method used to measure or estimate such amount. If use is intermittent

estimate approximate lengths of periods of use. 6 mo per yr.

Capacity 3 gal per minute or

1050 gal per day.

Used for stock water.

Signature of Owner George D. Smith

Date 12-30-1961

This form to be prepared by contractor (if any), otherwise by the owner.

Three copies of this notice are to be filed with the County Clerk and Recorder of the county in which the works are located.

Please answer all questions. If not applicable, so state, otherwise the form will be returned.

Original to the County Clerk and Recorder; duplicate to the State Engineer; Triplicate to the Montana Bureau of Mines and Geology and Quadruplicate for the Appropriator.

31561

47621

Order of Completion of
Groundwater Appropriation
without well

Sec 8 22 362

From to Death Grazing
District

By _____
County Clerk and Recorder of Treasure County

Block _____
at _____ 19 _____

office, on the _____ day of _____

I hereby certify that the within in-
strument was filed for record in this

OFFICE OF RECORDER OF DEEDS

County of Treasure

STATE OF MONTANA,

County of Treasure

OFFICE OF RECORDER OF DEEDS

I hereby certify that the within in-
strument was filed for record in this

office on the 30 day of

Dec 1963 at 3

o'clock P.M.

County Clerk and Recorder of Treasure County

By _____

Deputy

21

File No.

T. 8N R. 36E

DUPLICATE

County Treasure

STATE OF MONTANA
ADMINISTRATOR OF GROUNDWATER CODE
OFFICE OF STATE ENGINEER

RECEIVED
NOV 20 1963

STATE ENGINEER

Notice of Completion of Groundwater Appropriation Without Well

(Under Chapter 237 Montana Session Laws, 1961)

Date of Appropriation of Groundwater 1914

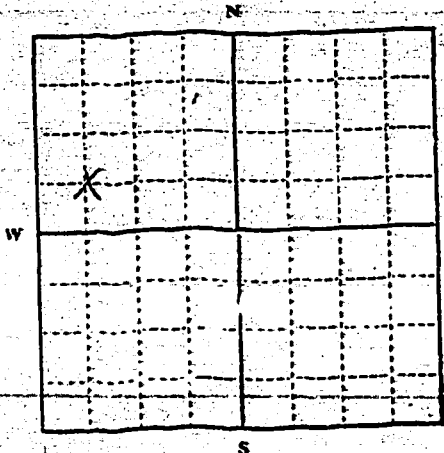
Owner N.P. Railway Co. Address St. Paul, Minn.

Contractor (if any) Unknown

Address of Contractor _____

Date Started Unknown Date Completed Unknown

Describe means of obtaining groundwater without a well "as by sub-irrigation and other natural processes". Include depth to water when applicable. Spring, used since 1914 and developed in 1960.



Section 1/4 Sec. 21 T8N R. 36E

Indicate point of appropriation and place of use, if possible.

Quantity of water developed and used with explanation of method used to measure or estimate such amount. If use is intermittent

estimate approximate lengths of periods of use. Spring

flows 1 to 2 gallons per minute, measured over a period of time.

Northern Pacific Railway Company

Signature of Owner By [Signature]
Dist. Supervisor, Graz. & Cult.

Date _____

This form to be prepared by contractor (if any), otherwise by the owner.

Three copies of this notice are to be filed with the County Clerk and Recorder of the county in which the works are located.

Please answer all questions. If not applicable, so state, otherwise the form will be returned.

Original to the County Clerk and Recorder; duplicate to the State Engineer; Triplicate to the Montana Bureau of Mines and Geology and Quadruplicate for the Appropriator.

7340

4574

Ref. Submerged

41-8-38

STATE OF MONTANA } ss.
County of Treasure
OFFICE OF RECORDER OF DEEDS

I hereby certify that the within instrument was filed for record in this office on the 18 day of

May 1963, at 2 o'clock P. M.

James L. ...
Recorder of Treasure County
By *Wm. Curran* Deputy

4200