

GW 2

File No. ....

JAN 27 1967

T. 29N R. 39E

DUPLICATE

LOG

Site \_\_\_\_\_  
Borehole \_\_\_\_\_  
Casing \_\_\_\_\_  
Perforations \_\_\_\_\_  
Diameter \_\_\_\_\_  
Depth \_\_\_\_\_

County Valley

STATE OF MONTANA  
ADMINISTRATOR OF GROUNDWATER CODE  
OFFICE OF STATE ENGINEER

Top of Ground

(Elev. above sea level \_\_\_\_\_)

Notice of Completion of Groundwater  
Appropriation by Means of Well  
DEVELOPED AFTER JANUARY 1, 1962

(Under Chapter 237, Montana Session Laws, 1961)

Owner William A. Itten Address Helena

Driller Walter Sweeney Address Helena

Date of Notice of appropriation of groundwater \_\_\_\_\_

Date well started Dec 18 Date completed Dec 5

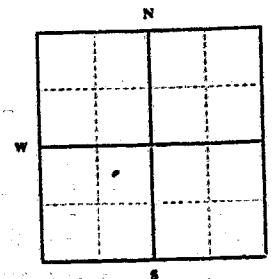
Type of well \_\_\_\_\_ Equipment used Churn Drill  
(Dug, Driven, bored or drilled) (Churn drill, rotary or other)

Water use: Domestic ☐ Municipal ☐ Stock ☒ Irrigation ☐  
Industrial ☐ Drainage ☐ Other ☐

Indicate on the diagram the character and thickness of the different strata met with in drilling, such as soil, clay, shale, gravel, rock or sand, etc. Show depth at which water is encountered, thickness and character of water-bearing strata and height to which the water rises in the well.



Size of Drilled Hole	Size and Weight of Casing	From (Feet)	To (Feet)	PERFORATIONS		
				Kind Size	From (Feet)	To (Feet)
4 1/2	4 in. x 10 lb					
	13 lb					



Static Water Level for non-flowing well 20 ft. from bottom feet.

Shut-in Pressure for Flowing Well \_\_\_\_\_

Pumping Water Level 10 feet at 5 gal. per minute.

Discharge in gal. per min. of flowing well \_\_\_\_\_

How Tested pumped

Length of Test 1 hr.

Remarks: (Gravel packing, cementing, packers, type of shutoff) \_\_\_\_\_

NE 1/4 Sec. 22, T.28. N. R. 39  
Indicate location of well and place of use, if possible. Each small square represents 40 acres.

(Continue on reverse side)

USE—If used for irrigation, industrial, drainage or other. Explain, state number of acres and location or other data (i.e.: Lot, Block and Addition).

Show exact depth of bottom.

This form to be prepared by driller, and three copies to be filed by the owner with the County Clerk and Recorder in the county in which the well is located, tissue copy to be retained by driller.

Please answer all questions. If not applicable, so state, otherwise the form will be returned.

Driller's License Number

Driller's Signature Walter Sweeney

11077

71 19655

STATE OF MONTANA }  
County of Valley. }  
Filed for record

JAN 26 1967

at 11:00 o'clock A. M.

*Myra Louise Smith*  
County Recorder

*Montgomery* Dep.

GW

Approved Stock Form—State Publishing Co., Helena, Montana—42234

File No.

T. 26 N. R. 39 E.

DUPLICATE

County Valley

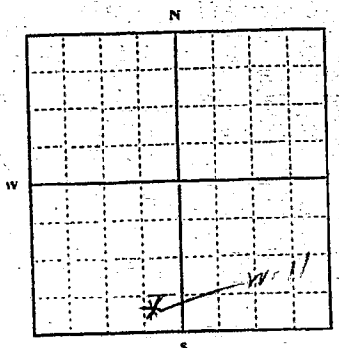
STATE OF MONTANA  
ADMINISTRATOR OF GROUNDWATER CODE  
OFFICE OF STATE ENGINEER

JAN 16 1964

# Declaration of Vested Groundwater Rights

(Under Chapter 237, Montana Session Laws, 1961)

1. Elmer and Blanche Hagen, of Box 667, Glasgow, (Name of Appropriator) (Address) (Town)  
County of Valley State of Montana  
have appropriated groundwater according to the Montana laws in effect prior to January 1, 1962, as follows:



SE NW  
S. 1/4 Sec. 36, T. 26 N. R. 39 E.  
Indicate point of appropriation  
and place of use, if possible. Each  
small square represents 10 acres.

2. The beneficial use on which the claim is based  
Household and stock
3. Date or approximate date of earliest beneficial use; and how continuous the use has been 1923
4. The amount of groundwater claimed (in miner's inches or gallons per minute) 5 gallons per minute
5. If used for irrigation, give the acreage and description of the lands to which water has been applied and name of the owner thereof none
6. The means of withdrawing such water from the ground and the location of each well or other means of withdrawal pump

7. The date of commencement and completion of the construction of the well, wells, or other works for withdrawal of groundwater 1923
8. The depth of water table 43 feet
9. So far as it may be available, the type, size and depth of each well or the general specifications of any other works for the withdrawal of groundwater 43 feet, wood casing 2 inch
10. The estimated amount of groundwater withdrawn each year 50,000 gallons
11. The log of formations encountered in the drilling of each well if available none
12. Such other information of a similar nature as may be useful in carrying out the policy of this act, including reference to book and page of any county record

Signature of Owner Blanche Hagen  
Date Dec. 31, 1963

Three copies to be filed by the owner with the County Clerk and Recorder of the county in which the well is located

Please answer all questions. If not applicable, so state, otherwise the form will be returned.

Original to the County Clerk and Recorder; Duplicate to the State Engineer; Triplicate to the Montana Bureau of Mines and Geology; and Quadruplicate for the Appropriator.

369"

439071

18485

STATE OF MONTANA,  
County of Valley.

DEC 31 1963

MARY LOU <sup>9/50</sup> ~~CLERK~~ <sup>CLERK</sup>  
Valley County

GW 2

File No.

DUPLICATE

T. 25 R. 39 E. 13  
County ValleySTATE OF MONTANA  
ADMINISTRATOR OF GROUNDWATER CODE  
OFFICE OF STATE ENGINEERNotice of Completion of Groundwater  
Appropriation by Means of Well

(Under Chapter 237, Montana Session Laws, 1961)

Top of Ground

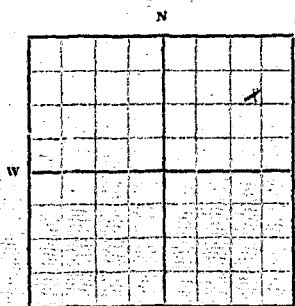
(Elev. above sea level 2200)0-60 Gumbo60-161 50% T Blue Clay withStreaks of gravel  
Sand161-164 Sand water164-165 Sand & gravelOwner ELLEN D. Y Address GlasgowDriller Carl Palm Address Saco

Date of Notice of Appropriation of Groundwater

Date well started 4/6/62 Date Completed 4/9/62Type of well Drilled Equipment Used Churn  
(dug, driven, bored or (Churn, drill, rotary or  
drilled) other)Water Use: Domestic ☒ Municipal ☐ Stock ☒ Irrigation ☐  
Industrial ☐ Drainage ☐ Other ☐

Indicate on the diagram the character and thickness of the different strata met with in drilling, such as soil, clay, shale, gravel, rock or sand, etc. Show depth at which water is encountered, thickness and character of water-bearing strata and height to which the water rises in the well.

Size of Drilled Hole	Size and Weight of Casing	From (Feet)	To (Feet)	PERFORATIONS		
				Kind Size	From (Feet)	To (Feet)
<u>6"</u>	<u>5 5/8 ID</u> <u>11 LB</u>	<u>Top</u>	<u>165</u>			

22 1/2 Sec 23 T. 25 R. 39

Indicate location of well and place of use, if possible. Each small square represents 10 acres.

Show exact depth of bottom.

Static Water Level for non-flowing Well 26 feet.

Shut-in Pressure for Flowing Well

Pumping Water Level 35 feet at 10 gal. per minute.

Discharge in gal. per min. of flowing well

How Tested Relief Length of Test 1 1/2 hr.

Remarks: (Gravel packing, cementing, packers, type of shutoff, location of place of use of groundwater if not at well, and any other similar pertinent information, including number of acres irrigated, if used for irrigation)

No. 25  
Driller's License NumberCarl Palm  
Driller's Signature

This form to be prepared by driller, and three copies to be filed by the owner with the County Clerk and Recorder in the county in which the well is located.

Please answer all questions. If not applicable, so state, otherwise the form will be returned.

Original to the County Clerk and Recorder; duplicate to the State Engineer; Triplicate to the School of Mines and Quadruplicate for the Appropriator.

37990

438949

18378

STATE OF MONTANA }  
County of Valley }

Filed for record

DEC 30 1963

of 330 Pages P. 20

MARY LOU FIFE Clerk & Recorder

By Valley County

File No. \_\_\_\_\_

T. 28<sup>N</sup> R. 39<sup>E</sup> 23

DUPLICATE

County Valley


**STATE OF MONTANA**  
**ADMINISTRATOR OF GROUNDWATER CODE**  
**OFFICE OF STATE ENGINEER**

R  
 JAN 16 1964

## Declaration of Vested Groundwater Rights

(Under Chapter 237, Montana Session Laws, 1961)

1. Robert E. Pattenger, of 605-6th Ave. So. Glasgow  
 (Name of Appropriator) (Address) (Town)  
 County of Valley State of Montana  
 have appropriated groundwater according to the Montana laws in effect prior to January 1, 1962, as follows:



NE SW

1/4 Sec. 23 T. 28 R. 39

Indicate point of appropriation  
 and place of use, if possible. Each  
 small square represents 10 acres.

2. The beneficial use on which the claim is based. Household use and stock water.
3. Date or approximate date of earliest beneficial use, and how continuous the use has been. Summer 1950 from that time on.
4. The amount of groundwater claimed (in miner's inches or gallons per minute). 20 gal. per minute
5. If used for irrigation, give the acreage and description of the lands to which water has been applied and name of the owner thereof. Not used for irrigation.
6. The means of withdrawing such water from the ground and the location of each well or other means of withdrawal. Pump N.E. S.W. N.W. S.E.

7. The date of commencement and completion of the construction of the well, wells, or other works for withdrawal of groundwater. Summer 1950.
8. The depth of water table. Fifteen feet
9. So far as it may be available, the type, size and depth of each well or the general specifications of any other works for the withdrawal of groundwater. Water well  
Size 4 inch casing  
Depth 53 feet
10. The estimated amount of groundwater withdrawn each year. Not measured
11. The log of formations encountered in the drilling of each well if available. Logs were not kept at that time
12. Such other information of a similar nature as may be useful in carrying out the policy of this act, including reference to book and page of any county record. None on file

Signature of Owner

Robert E. PattengerDate 12/27/1963

Three copies to be filed by the owner with the County Clerk and Recorder of the county in which the well is located.

Please answer all questions. If not applicable, so state, otherwise the form will be returned.

Original to the County Clerk and Recorder; Duplicate to the State Engineer; Triplicate to the Montana Bureau of Mines and Geology, and Quadruplicate for the Appropriator.

36848

438777

18233

STATE OF MONTANA } ss.  
County of Valley,  
Filed for record.

DEC 27 1964

<sup>2:00</sup> MARY LOU ELLI <sup>Clerk</sup> Clerk & Recorder  
Valley County

By \_\_\_\_\_



GW

File No. \_\_\_\_\_

DUPLICATE

T. 28 R. 39

County Valley

STATE OF MONTANA  
ADMINISTRATOR OF GROUNDWATER CODE  
OFFICE OF STATE ENGINEER


JAN 17 1964

**Declaration of Vested Groundwater Rights**

(Under Chapter 237, Montana Session Laws, 1961)

STATE ENGINEER

1. LEE H. AND WILMA J. BRITZMAN of NORTH STAR ROUTE, GARFIELD  
(Name of Appropriator) (Address) (Town)  
County of VALLEY State of MONTANA  
have appropriated groundwater according to the Montana laws in effect prior to January 1, 1962, as follows:



NW 1/4

Sec 14, T. 28, R. 39

Indicate point of appropriation  
and place of use, if possible.  
Each small square represents 10  
acres.

2. The beneficial use on which the claim is based DAIRYING, LIVESTOCK WATER AND HOUSEHOLD USE.
3. Date or approximate date of earliest beneficial use; and how continuous the use has been ABOUT SEPTEMBER 1, 1945 AND CONTINUOUS SINCE.
4. The amount of groundwater claimed (in miner's inches or gallons per minute) 12,000 GALLONS PER DAY.
5. If used for irrigation, give the acreage and description of the lands to which water has been applied and name of the owner thereof NOT APPLICABLE.
6. The means of withdrawing such water from the ground and the location of each well or other means of withdrawal DEEP WELL PRESSURE PUMP.

7. The date of commencement and completion of the construction of the well, wells, or other works for withdrawal of groundwater ABOUT SEPTEMBER 1, 1945.
8. The depth of water table 165 FEET.
9. So far as it may be available, the type, size and depth of each well or the general specifications of any other works for the withdrawal of groundwater DRILLED WELL WITH 4" CASING AND APPROXIMATELY 170 FEET DEPTH.
10. The estimated amount of groundwater withdrawn each year 438,000 GALLONS.
11. The log of formations encountered in the drilling of each well if available UNKNOWN.
12. Such other information of a similar nature as may be useful in carrying out the policy of this act, including reference to book and page of any county record.

Signature of Owner

Wilma J. BritzmanDate December 27, 1963

Three copies to be filed by the owner with the County Clerk and Recorder of the county in which the well is located.

Please answer all questions. If not applicable, so state, otherwise the form will be returned.

Original to the County Clerk and Recorder; duplicate to the State Engineer; Triplicate to the School of Mines and Quadruplicate for the Appropriator.

38048

439009 18436

STATE OF MINNESOTA  
County of \_\_\_\_\_  
City of \_\_\_\_\_

DEC 30 1966

3.30 P

RECEIVED  
BY \_\_\_\_\_

File No. \_\_\_\_\_

DUPLICATE

T. 28 N. R. 39 E.

County Valley


STATE OF MONTANA  
ADMINISTRATOR OF GROUNDWATER CODE  
OFFICE OF STATE ENGINEER

JAN 16 1964

## Declaration of Vested Groundwater Rights

(Under Chapter 237, Montana Session Laws, 1961)

1. **HOWARD WITTMAYER & ROBERT WITTMAYER** of **Glasgow**  
(Name of Appropriator) (Address) (Town)  
County of **Valley** State of **Montana**  
have appropriated groundwater according to the Montana laws in effect prior to January 1, 1962, as follows:



NE 1/4 NW Sec. 25 T28 R39

Indicate point of appropriation  
and place of use, if possible.  
Each small square represents 10  
acres.

2. The beneficial use on which the claim is based. **1. Stock well**  
**2. Stock well**
3. Date or approximate date of earliest beneficial use; and how continuous the use has been. **1. 1959 - continuous**  
**2. 1935 - continuous**
4. The amount of groundwater claimed (in miner's inches or gallons per minute). **1. 10 gallons per minute**  
**2. 10 gallons per minute**
5. If used for irrigation, give the acreage and description of the lands to which water has been applied and name of the owner thereof
6. The means of withdrawing such water from the ground and the location of each well or other means of withdrawal. **1. Flows and electric pump**  
**2. Electric pump**  
**Both located per map**
7. The date of commencement and completion of the construction of the well, wells, or other works for withdrawal of groundwater. **1. 1959**  
**2. 1935**
8. The dept of water table. **1. Flows to surface** **2. 20 feet**
9. So far as it may be available, the type, size and depth of each well or the general specifications of any other works for the withdrawal of groundwater. **1. 350' deep, 4" casing, 1 1/2" pipe**  
**2. 40' deep, 4" casing, 1 1/2" pipe**
10. The estimated amount of groundwater withdrawn each year. **1. 3,000,000 gallons per year**  
**2. 2,000,000 gallons per year**
11. The log of formations encountered in the drilling of each well if available.
12. Such other information of a similar nature as may be useful in carrying out the policy of this act, including reference to book and page of any county record.

Signature of Owner

Date December 30, 1963

Three copies to be filed by the owner with the County Clerk and Recorder of the county in which the well is located.

Please answer all questions. If not applicable, so state, otherwise the form will be returned.

Original to the County Clerk and Recorder; duplicate to the State Engineer; Triplicate to the Montana Bureau of Mines and Geology, and Quadruplicate for the Appropriator.

36958

439118

18532

DEC 31 1963

*11/15* *a*  
MARY LOU EILE Clerk & Recorder  
Valley County

File No.

DUPLICATE

T 28 R 39

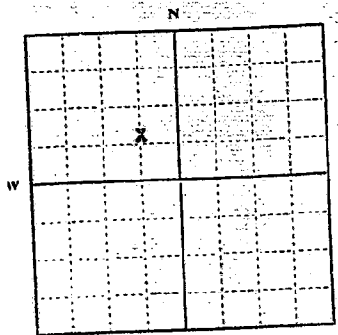
County Valley

STATE OF MONTANA  
ADMINISTRATOR OF GROUNDWATER CODE  
OFFICE OF STATE ENGINEER

RECEIVED  
DEC 30 1963

Declaration of Vested Groundwater Rights  
(Under Chapter 237, Montana Session Laws, 1961)

1. Walter J. Aitken of Box 264 Glasgow  
(Name of Appropriator) (Address) (Town)  
County of Valley State of Montana  
have appropriated groundwater according to the Montana laws in effect prior to January 1, 1962, as follows:



SE 1/4 26 28 N 39 E

1/4 Sec. T. R.

Indicate point of appropriation and place of use, if possible. Each small square represents 10 acres.

2. The beneficial use on which the claim is based  
Domestic Use and Irrigation
3. Date or approximate date of earliest beneficial use; and how continuous the use has been  
1951; continuous
4. The amount of groundwater claimed (in miner's inches or gallons per minute)  
1500 gallons per minute
5. If used for irrigation, give the acreage and description of the lands to which water has been applied and name of the owner thereof  
Land immediately adjacent to the well in SW 1/4 of 26, T. 28N., R. 39 E.  
Owned by Appropriator
6. The means of withdrawing such water from the ground and the location of each well or other means of withdrawal  
Pump

7. The date of commencement and completion of the construction of the well, wells, or other works for withdrawal of groundwater  
1951
8. The depth of water table  
115 feet
9. So far as it may be available, the type, size and depth of each well or the general specifications of any other works for the withdrawal of groundwater  
6 inch casing
10. The estimated amount of groundwater withdrawn each year  
Unknown
11. The log of formations encountered in the drilling of each well if available  
Unknown
12. Such other information of a similar nature as may be useful in carrying out the policy of this act, including reference to book and page of any county record  
Unknown

Signature of Owner

Date December 23rd, 1963

Three copies to be filed by the owner with the County Clerk and Recorder of the county in which the well is located.

Please answer all questions. If not applicable, so state, otherwise the form will be returned.

Original to the County Clerk and Recorder; Duplicate to the State Engineer; Triplicate to the Montana Bureau of Mines and Geology; n.1. Quadruplicate for the Appropriator.

438620

18121

STATE OF MONTANA,  
County of Valley }  
Filed for record

DEC 23 1963

<sup>3:00</sup>  
MARY LOU EIDE Clerk & Recorder  
Valley County

*Pauline Jackson* Deputy

G'

File No.

DUPLICATE

T. 29 N. R. 38 E.

County Valley

STATE OF MONTANA  
ADMINISTRATOR OF GROUNDWATER CODE  
OFFICE OF STATE ENGINEER

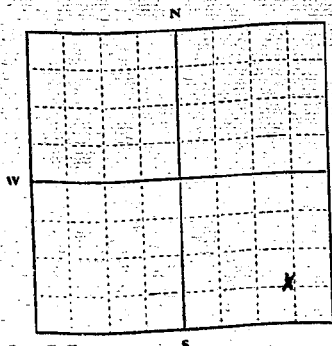
JAN 17 1964

## Declaration of Vested Groundwater Rights

(Under Chapter 237, Montana Session Laws, 1961)

1. C. Hulse Billingsley, of Box 746 Glasgow (Name of Appropriator) (Address) (Town)

County of Valley State of Montana  
have appropriated groundwater according to the Montana laws in effect prior to January 1, 1962, as follows:



SESE

1/4 Sec. 28 T. 29 R. 38

Indicate point of appropriation  
and place of use, if possible. Each  
small square represents 10 acres.

2. The beneficial use on which the claim is based 1950  
Stock and House water
3. Date or approximate date of earliest beneficial use; and how continuous the use has been. 1950
4. The amount of groundwater claimed (in miner's inches or gallons per minute) eight gallons
5. If used for irrigation, give the acreage and description of the lands to which water has been applied and name of the owner thereof
6. The means of withdrawing such water from the ground and the location of each well or other means of withdrawal  
with a cylinder pump

7. The date of commencement and completion of the construction of the well, wells, or other works for withdrawal of groundwater 1950

8. The depth of water table 18 feet

9. So far as it may be available, the type, size and depth of each well or the general specifications of any other works for the withdrawal of groundwater Drilled well with six inch casing One hundred and thirty-five feet deep

10. The estimated amount of groundwater withdrawn each year 864,000 gallons

11. The log of formations encountered in the drilling of each well if available Not available

12. Such other information of a similar nature as may be useful in carrying out the policy of this act, including reference to book and page of any county record None

Signature of Owner

C. Hulse Billingsley

Date Dec 30 63

Three copies to be filed by the owner with the County Clerk and Recorder of the county in which the well is located.

Please answer all questions. If not applicable, so state, otherwise the form will be returned.

Original to the County Clerk and Recorder; Duplicate to the State Engineer; Triplicate to the Montana Bureau of Mines and Geology, and Quadruplicate for the Appropriator.

38007

438968

18395

7042

85.18 PM  
1965 DEC 30  
10:18 PM

STATE OF MONTANA, } ss.  
County of Valley,  
Filed for record

DEC 30 1965

at 5:30 o'clock P.M.

MARY LOU HINE, Clerk & Recorder

By \_\_\_\_\_ Valer G. Hine

100-4-1012

100-4-1012

100-4-1012



File No.

DUPLICATE

T. 29 N. R. 38 E.

County Valley

STATE OF MONTANA  
ADMINISTRATOR OF GROUNDWATER CODE  
OFFICE OF STATE ENGINEER

RECEIVED  
JAN 17 1964

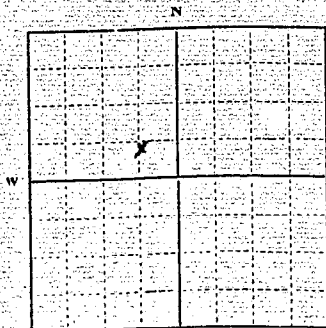
## Declaration of Vested Groundwater Rights

(Under Chapter 237, Montana Session Laws, 1961)

STATE ENGINEER

C. Hulse Billingsley, of Box 746 Glasgow  
(Name of Appropriator) (Address) (Town)

County of Valley State of Montana  
have appropriated groundwater according to the Montana laws in effect prior to January 1, 1962, as follows:



SENW  
1/4 Sec. 28 T. 29 R. 38

Indicate point of appropriation  
and place of use, if possible. Each  
small square represents 10 acres.

2. The beneficial use on which the claim is based.  
Stock and House hold
3. Date or approximate date of earliest beneficial use; and how continuous the use has been. 1943
4. The amount of groundwater claimed (in miner's inches or gallons per minute). eight gallons
5. If used for irrigation, give the acreage and description of the lands to which water has been applied and name of the owner thereof.
6. The means of withdrawing such water from the ground and the location of each well or other means of withdrawal.  
with a central water pressure system
7. The date of commencement and completion of the construction of the well, wells, or other works for withdrawal of groundwater. 1943
8. The depth of water table. 18 feet
9. So far as it may be available, the type, size and depth of each well or the general specifications of any other works for the withdrawal of groundwater. Drilled well with six inch casing forty feet deep
10. The estimated amount of groundwater withdrawn each year. 80,000 gallons
11. The log of formations encountered in the drilling of each well if available. Not available
12. Such other information of a similar nature as may be useful in carrying out the policy of this act, including reference to book and page of any county record. None

Signature of Owner

Date

Three copies to be filed by the owner with the County Clerk and Recorder of the county in which the well is located.

Please answer all questions. If not applicable, so state, otherwise the form will be returned.

Original to the County Clerk and Recorder; Duplicate to the State Engineer; Triplicate to the Montana Bureau of Mines and Geology, and Quadruplicate for the Appropriator.

38009

438970 18397

25 NOV 28 1968  
RECEIVED  
VALLEY COUNTY CLERK

STATE OF MONTANA  
County of Valley  
Clerk's Office

DEC 30 1968

3:30 P.  
MARY LOU NEE Clerk & Recorder  
Valley County

By

File No. ....

DUPLICATE

T 28 R 39

County Valley


STATE OF MONTANA  
ADMINISTRATOR OF GROUNDWATER CODE  
OFFICE OF STATE ENGINEER

**Declaration of Vested Groundwater Rights**

(Under Chapter 237, Montana Session Laws, 1961)

RECEIVED  
DEC 13 1963  
STATE ENGINEER

1. ADOLPH ENGSTROM of Glasgow  
(Name of Appropriator) (Address) (Town)  
County of Valley State of Montana  
have appropriated groundwater according to the Montana laws in effect prior to January 1, 1962, as follows:



**SE 1/4 Sec. 30, T28, R. 39**

Indicate point of appropriation and place of use, if possible. Each small square represents 10 acres.

2. The beneficial use on which the claim is based  
Livestock
3. Date or approximate date of earliest beneficial use; and how continuous the use has been 1948 - Continuous use.
4. The amount of groundwater claimed (in miner's inches or gallons per minute): 6 gallons per minute
5. If used for irrigation, give the acreage and description of the lands to which water has been applied and name of the owner thereof No
6. The means of withdrawing such water from the ground and the location of each well or other means of withdrawal  
Electric pump
7. The date of commencement and completion of the construction of the well, wells, or other works for withdrawal of groundwater 1948
8. The depth of water table 500 feet
9. So far as it may be available, the type, size and depth of each well or the general specifications of any other works for the withdrawal of groundwater 500 feet deep, 4 inch casing and 1 1/2 inch pipe
10. The estimated amount of groundwater withdrawn each year 350,000 gallons per year
11. The log of formations encountered in the drilling of each well if available No
12. Such other information of a similar nature as may be useful in carrying out the policy of this act, including reference to book and page of any county record None

Signature of Owner Adolph Engstrom

Date December 10, 1963

Three copies to be filed by the owner with the County Clerk and Recorder of the county in which the well is located.

Please answer all questions. If not applicable, so state, otherwise the form will be returned.

Original to the County Clerk and Recorder; duplicate to the State Engineer; Triplicate to the Montana Bureau of Mines and Geology and Quadruplicate for the Appropriator.

438192

17969

STATE OF MONTANA, } ss.  
County of Valley  
Filed for record

DEC 11 1963

at 9:00 o'clock A.M.  
Jury for the  
County Recorder  
By Pauline J. Jackson

File No.

STATE WATER CONSERVATION BOARD

R E C E I V E D  
AUG 6 1965

T. 28 N. R. 39 E. S. 31

TRIPPLICATE

Duplicate

LOG

REFERRED TO

STATE OF MONTANA

ADMINISTRATOR OF GROUNDWATER CODE

OFFICE OF STATE ENGINEER

County Valley

Top of Ground

(Elev. above sea level 3220)

# Notice of Completion of Groundwater Appropriation by Means of Well

DEVELOPED AFTER JANUARY 1, 1962

(Under Chapter 237, Montana Session Laws, 1961)

0-8 Gumbo

8-35 Soft Blue Clay

25-72 Sandy yellow clay

72-138 Sandy blue clay

138-135 water sand

135-137 sand &amp; gravel

Owner Richard Bahde Address Glasgow

Driller Carl Palm Address Saco

Date of Notice of appropriation of groundwater

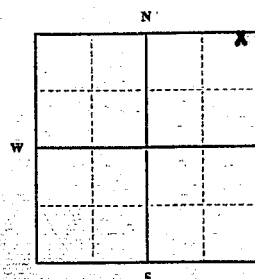
Date well started 7/20 Date completed 7/24/65

Type of well Drilled Equipment used Churn

Water use: Domestic ☐ Municipal ☐ Stock ☒ Irrigation ☐  
Industrial ☐ Drainage ☐ Other ☐

Indicate on the diagram the character and thickness of the different strata met with in drilling, such as soil, clay, shale, gravel, rock or sand, etc. Show depth at which water is encountered, thickness and character of water-bearing strata and height to which the water rises in the well.

Size of Drilled Hole	Size and Weight of Casing	From (Feet)	To (Feet)	PERFORATIONS		
				Kind Size	From (Feet)	To (Feet)
5"	4 1/2 ID 62 LB 6' 7 1/2 LB	Top	137			



Static Water Level for non-flowing well

12 feet

Shut-in Pressure for Flowing Well

Pumping Water Level 21 feet

at 34 gal. per minute.

Discharge in gal. per min. of flowing well

How Tested 24 hr pump

Length of Test 4 hr

Remarks: (Gravel packing, cementing, packers, type of shutoff)

NE 1/4 Sec 31 T. 28 N. R. 39 E.

Indicate location of well and place of use, if possible. Each small square represents 40 acres.

(Continue on reverse side)

USE—If used for irrigation, industrial, drainage or other. Explain, state number of acres and location or other data (i.e.: Lot, Block and Addition).

Show exact depth of bottom.

This form to be prepared by driller, and three copies to be filed by the owner with the County Clerk and Recorder in the county in which the well is located, tissue copy to be retained by driller.

Please answer all questions. If not applicable, so state, otherwise the form will be returned.

Driller's License Number

Driller's Signature

39402

19303

STATE OF MONTANA, } ss.  
County of Valley,  
Filed for record

AUG 5 - 1965

at 10:00 o'clock A. M.

Mary Ann E. Egan  
County Recorder

By: Sara Sherer Dep.

GW 2

File No. ....

DUPLICATE

R

JAN 17 1964

County .....

STATE OF MONTANA  
ADMINISTRATOR OF GROUNDWATER CODE  
OFFICE OF STATE ENGINEERNotice of Completion of Groundwater  
Appropriation by Means of Well

(Under Chapter 237, Montana Session Laws, 1964)

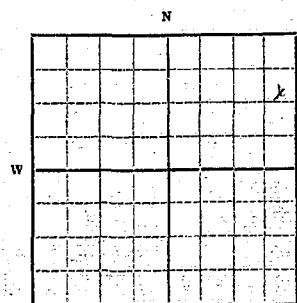
Owner Ken D. H. Address Ken D. H.Driller Ken D. H. Address "

Date of Notice of Appropriation of Groundwater .....

Date well started 5-7-42 Date Completed 6-8-42Type of well ..... Equipment Used .....  
(dug, driven, bored or (Churn, drill, rotary or  
drilled) other)Water Use: Domestic ☒ Municipal ☐ Stock ☒ Irrigation ☒  
Industrial ☐ Drainage ☐ Other ☐

Indicate on the diagram the character and thickness of the different strata met with in drilling, such as soil, clay, shale, gravel, rock or sand, etc. Show depth at which water is encountered, thickness and character of water-bearing strata and height to which the water rises in the well.

Size of Drilled Hole	Size and Weight of Casing	From (Feet)	To (Feet)	PERFORATIONS		
				Kind Size	From (Feet)	To (Feet)
6"	5-8	top	60			



N. E. 1/4 Sec. 32 T. 29 N. R. 37 E.  
Indicate location of well and place of use, if possible. Each small square represents 10 acres.

Show exact depth of bottom.

Static Water Level for non-flowing Well 18 feet.

Shut-in Pressure for Flowing Well .....

Pumping Water Level 20 feet at 12 gal. per minute.

Discharge in gal. per min. of flowing well .....

How Tested ..... Length of Test .....

Remarks: (Gravel packing, cementing, packers, type of shutoff, location of place of use of groundwater if not at well, and any other similar pertinent information, including number of acres irrigated, if used for irrigation) .....

Driller's License Number .....

Driller's Signature Ken D. H.

This form to be prepared by driller, and three copies to be filed by the owner with the County Clerk and Recorder in the county in which the well is located.

Please answer all questions. If not applicable, so state, otherwise the form will be returned.

Original to the County Clerk and Recorder; duplicate to the State Engineer; Triplicate to the School of Mines and Quadruplicate for the Appropriator.

37992

438951

18380

STATE OF MONTANA, } ss.  
County of Valley.

Filed for record

DEC 30 1963

at 3:30

clock P M

MARY LOUISE Clerk & Recorder  
Valley County



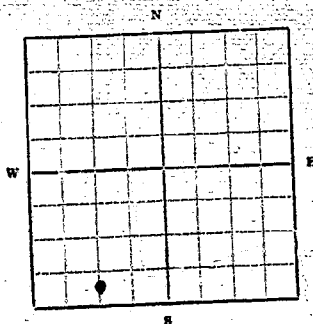
File No. ....

DUPLICATE

T 28 N R 39 E 32  
County ValleySTATE OF MONTANA  
ADMINISTRATOR OF GROUNDWATER CODE  
OFFICE OF STATE ENGINEERDeclaration of Vested Groundwater Rights  
(Under Chapter 237, Montana Session Laws, 1961)

STATE ENGINEER

1. Chas. J. Jordan of Bd. 1027 Helena  
(Name of Appropriator) (Address) (Town)  
County of Valley State of Montana  
have appropriated groundwater according to the Montana laws in effect prior to January 1, 1962, as follows:



S. 10 1/4 Sec. 32 T. 38 R. 32

Indicate point of appropriation  
and place of use, if possible.  
Each small square represents 10  
acres.

2. The beneficial use on which the claim is based  
Stock Water & Household
3. Date or approximate date of earliest beneficial use; and how continuous the use has been  
1953 - Present
4. The amount of groundwater claimed (in miner's inches or gallons per minute) 12 gal. a minute
5. If used for irrigation, give the acreage and description of the lands to which water has been applied and name of the owner thereof  
None
6. The means of withdrawing such water from the ground and the location of each well or other means of withdrawal  
Submersible pump 1-H.P.
7. The date of commencement and completion of the construction of the well, wells, or other works for withdrawal of groundwater Summer of 1953
8. The depth of water table 600 feet
9. So far as it may be available, the type, size and depth of each well or the general specifications of any other works for the withdrawal of groundwater  
200' of 4" casing  
100' of 3" casing  
600' total depth
10. The estimated amount of groundwater withdrawn each year 1,250,000 gallons
11. The log of formations encountered in the drilling of each well if available  
600' total depth { 565' of shale  
35' of Judith River Basin sand
12. Such other information of a similar nature as may be useful in carrying out the policy of this act, including reference to book and page of any county record  
None

Signature of Owner Paul H. Olsen  
James J. Jordan  
Date Feb. 23, 1962

Three copies to be filed by the owner with the County Clerk and Recorder of the county in which the well is located.

Please answer all questions. If not applicable, so state, otherwise the form will be returned.

Original to the County Clerk and Recorder; duplicate to the State Engineer; Triplicate to the Montana Bureau of Mines and Geology and Quadruplicate for the Appropriator.

Valley

1675

427525

17286

STATE OF MONTANA, *for*  
County of Valley

Filed for record

MAR 9 1962

at 10:30 o'clock A. M.

Mary Lou Linder  
County Recorder

By Diane Beardsley Deputy

ON

File No.

DUPLICATE

STATE OF MONTANA  
ADMINISTRATOR OF GROUNDWATER CODE  
OFFICE OF STATE ENGINEER

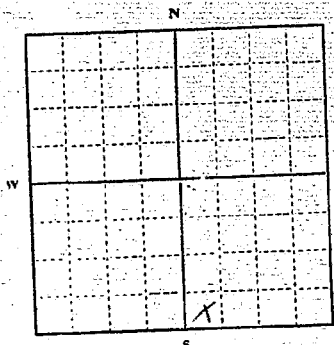
T. 28 N. R. 3 E.  
County, Valley

JAN 16 1964

# Declaration of Vested Groundwater Rights

(Under Chapter 237, Montana Session Laws, 1961)

1. Arthur P. and Constance Sampson, of Glasgow,  
(Name of Appropriator) (Address) (Town)  
County of Valley State of Montana  
have appropriated groundwater according to the Montana laws in effect prior to January 1, 1962, as follows:



SW 1/4 Sec. T28 R39

Indicate point of appropriation  
and place of use, if possible. Each  
small square represents 10 acres.

2. The beneficial use on which the claim is based domestic  
irrigate home premises and water stock
3. Date or approximate date of earliest beneficial use; and how continu-  
ous the use has been July 1, 1953  
continuous
4. The amount of groundwater claimed (in miner's inches or gallons  
per minute) 20 gallons per hour, 10 gallons  
per minute
5. If used for irrigation, give the acreage and description of the lands  
to which water has been applied and name of the owner thereof  
only domestic irrigation of lawn and garden
6. The means of withdrawing such water from the ground and the loca-  
tion of each well or other means of withdrawal  
driving jet pump

7. The date of commencement and completion of the construction of the well, wells, or other works for with-  
drawal of groundwater July 1, 1953
8. The depth of water table 30 ft. below surface
9. So far as it may be available, the type, size and depth of each well or the general specifications of any other  
works for the withdrawal of groundwater 20' well - Glasgow water company  
10' deep
10. The estimated amount of groundwater withdrawn each year 110
11. The log of formations encountered in the drilling of each well if available see
12. Such other information of a similar nature as may be useful in carrying out the policy of this act, including  
reference to book and page of any county record

Signature of Owner

Arthur P. Sampson  
Constance Sampson  
Date Dec 31, 63

Three copies to be filed by the owner with the County Clerk and Recorder of the county in which the well is located.

Please answer all questions. If not applicable, so state, otherwise the form will be returned.

Original to the County Clerk and Recorder; Duplicate to the State Engineer; Triplicate to the Montana Bureau of  
Mines and Geology, and Quadruplicate for the Appropriator.

37022

439185

18597

STATE OF MISSISSIPPI  
County of Madison  
Filed for Record

DEC 8 1963

340 P  
MARY LOU ~~Wright~~ ~~Clay~~ ~~Recorder~~

Wright

County Valley Twp. 28 N Rge. 40 E

Sec.	Name of Appropriator	Type of Form	County File No.	Remarks
1	Dascher, Dale A.	GW 4	438690	
2	Osterberg, H. Ronald and Ruth M.	4	429811	
3	Feldt, Harold & Aune A.	4	429304	
3	Pliley, H. E.	4	429565	
7	Dix, Carl	GW 2	429570	
8	Blamer, Bernard & Claudia	GW 4	439210	
10	Bunce, Fred G. & Arma L.	4	438529	
11	Hurlburt, Ralph V.	4	429558	
11	Hulbert, Ralph	GW 2	428589	
12	Chapman, Henry	GW 4	427752	
12	Schindler, Martin	4	430575	
13	Hurlburt, Ralph V.	4	427556	
14	" "	4	427557	
15	McClary, Gerald J.	4	438103	
18	Dascher, Dale A.	4	438689	
18	Dix, Jack & Helen L.	GW 2	425008	
18	Goff, Howard J. and Elizabeth	GW 4	438530	
18	Kinzell, Leslie	Well log	15652	
18	" "	GW 4	426919	
18	Martles	GW 2	20131	
18	"	2	19631	
18	Morgan, Earl	2	20301	
19	Dascher, Dale A.	GW 4	438691	
19	Ferguson, Scott L. and Beverly J.	4	439100	
19	Gray, Rowan	GW 2	20585	
19	Hueft, Dan	2	20120	
19	Knight, Wesley	2	20584	
19	Logan, Ernie	2	428315	
19	" "	2	43669	
19	Newman, Louis E.	GW 4	438321	
19	Nass, John N.	4	439187	
19	" " "	Well log	423379	
19	Nass, John	" "	423378	
20	Blamer, Bernard & Claudia	GW 4	439208	
20	Bowman, Jack	GW 2	440635	
20	Newbauer, W. C.	2	442491	
20	Rothwell, David	2	435566	
20	Slattum, June	GW 4	438960	
20	Thoeny, Arthur & Lois	GW 2	439004	
22	Blamer, Bernard & Claudia	GW 4	439211	
22	McClary, Gerald J.	GW 2	437147	
23	" James E.	GW 4	438704	
23	Peterson, Conrad E.	GW 2	438542	

# GROUNDWATER INDEX

Page 2 of 2

County Valley

Twp. 28N

Rge. 40 E

[illegible]

File No. \_\_\_\_\_

T. 28 R. 40 E

DUPLICATE

County Valley

STATE OF MONTANA  
ADMINISTRATOR OF GROUNDWATER CODE  
OFFICE OF STATE ENGINEER

RECEIVED  
DEC 30 1963

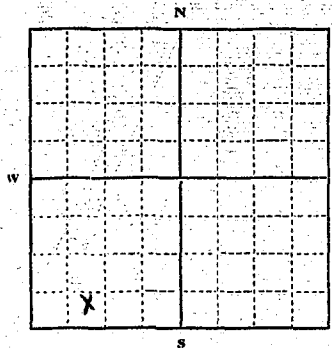
## Declaration of Vested Groundwater Rights

STATE ENGINEER

(Under Chapter 237, Montana Session Laws, 1961)

1. Dale A. Stascher  
(Name of Appropriator)East Peak Route Glasgow  
(Address) (Town)County of ValleyState of Montana

have appropriated groundwater according to the Montana laws in effect prior to January 1, 1962, as follows:



SW 1/4 SW Sec. 1 T. 28 R. 40

Indicate point of appropriation and place of use, if possible. Each small square represents 10 acres.

2. The beneficial use on which the claim is based household and livestock3. Date or approximate date of earliest beneficial use, and how continuous the use has been 1922 continuous4. The amount of groundwater claimed (in miner's inches or gallons per minute) 125. If used for irrigation, give the acreage and description of the lands to which water has been applied and name of the owner thereof not6. The means of withdrawing such water from the ground and the location of each well or other means of withdrawal Pumping with 1 1/2 in pipe7. The date of commencement and completion of the construction of the well, wells, or other works for withdrawal of groundwater 19228. The depth of water table 52 ft9. So far as it may be available, the type, size and depth of each well or the general specifications of any other works for the withdrawal of groundwater Drilled 4 in 60 ft10. The estimated amount of groundwater withdrawn each year 50 gal per day11. The log of formations encountered in the drilling of each well if available not known

12. Such other information of a similar nature as may be useful in carrying out the policy of this act, including reference to book and page of any county record

Signature of Owner Dale A. StascherDate Dec 26, 1963


Three copies to be filed by the owner with the County Clerk and Recorder of the county in which the well is located.

Please answer all questions. If not applicable, so state, otherwise the form will be returned.

Original to the County Clerk and Recorder; Duplicate to the State Engineer; Triplicate to the Montana Bureau of Mines and Geology, and Quadruplicate for the Appropriator.

438690

18168



STATE OF MONTANA }  
County of Valley } ss.  
Filed for record

DEC 26 1963

at 2:15 o'clock P.M.  
**MARY LOU EIDE** Clerk & Recorder  
Valley County  
By \_\_\_\_\_ Deputy



File No. ....

DUPLICATE

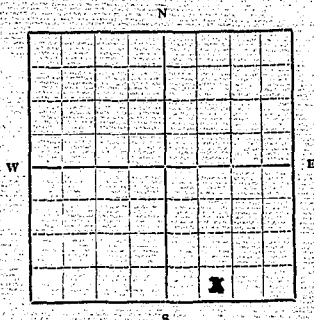
STATE OF MONTANA  
ADMINISTRATOR OF GROUNDWATER CODE  
OFFICE OF STATE ENGINEER

County VALLEY

RECEIVED  
MAR 29 1962

**Declaration of Vested Groundwater Rights**  
(Under Chapter 237, Montana Session Laws, 1961)

1. R. RONALD and-or RUTH M. OSTERBERG of Route 1 East GLASGOW  
(Name of Appropriator) (Address) (Town)  
County of VALLEY State of MONTANA  
have appropriated groundwater according to the Montana laws in effect prior to January 1, 1962, as follows:



SW 1/4 Sec. 2 T. 28 R. 10

Indicate point of appropriation and place of use, if possible. Each small square represents 10 acres.

2. The beneficial use on which the claim is based Domestic and irrigation of lawn and garden
3. Date or approximate date of earliest beneficial use; and how continuous the use has been 1911 or 1912  
Continuous to the present Date
4. The amount of groundwater claimed (in miner's inches or gallons per minute) Five gallons per minute for one hour, then two and one-half gallons continuous
5. If used for irrigation, give the acreage and description of the lands to which water has been applied and name of the owner thereof one acre, Garden - Lawn - Trees  
1912 to 1945 Joe Schindler  
1945 on Ronald and Ruth Osterberg
6. The means of withdrawing such water from the ground and the location of each well or other means of withdrawal 1912 Hand pump - 1916 Gas Engine - 1935 Gas Engine & Windmill - 1947 Electric Pressure Pump
7. The date of commencement and completion of the construction of the well, wells, or other works for withdrawal of groundwater Well hand dug 1911 Pump installed 1912  
Same as 6 above
8. The depth of water table Two Feet
9. So far as it may be available, the type, size and depth of each well or the general specifications of any other works for the withdrawal of groundwater Hand dug, Two foot tile on bottom, Nine inch tile to top of ground, Sixty one feet deep, Two and one-half inch Cylinder, 1935 four inch casing put inside of tile, 1947 Three fourth H.P. electric motor on two and one-half inch cylinder, forty strokes per minute.
10. The estimated amount of groundwater withdrawn each year 150,000
11. The log of formations encountered in the drilling of each well if available Gumbo or Glacial fifty four feet, Gravel seven feet
12. Such other information of a similar nature as may be useful in carrying out the policy of this act, including reference to book and page of any county record.

*R. Ronald Osterberg*  
Signature of Owner

Date March 19, 1962

Three copies to be filed by the owner with the County Clerk and Recorder of the county in which the well is located.

Please answer all questions. If not applicable, so state, otherwise the form will be returned.

Original to the County Clerk and Recorder; duplicate to the State Engineer; Triplicate to the School of Mines and Quadruplicate for the Appropriator.

427811

17324

STATE OF MONTANA,  
County of Valley,  
Filed for record

MAR 22 1962

at 4:00 o'clock P. M.  
Mary Lou Eide  
County Recorder  
By Pauline Jacobsen Deputy

File No. ....

DUPLICATE

STATE OF MONTANA  
ADMINISTRATOR OF GROUNDWATER CODE  
OFFICE OF STATE ENGINEER


T 28 N R 40 E 3

County ValleyRECEIVED  
JUN 18 1962

**Declaration of Vested Groundwater Rights**  
(Under Chapter 237, Montana Session Laws, 1961)

STATE ENGINEER

1. Harold & Aurora A. Feldt of Fort Peck Route Glasgow  
(Name of Appropriator) (Address) (Town)  
County of Valley State of Montana  
have appropriated groundwater according to the Montana laws in effect prior to January 1, 1962, as follows:



Lots 1,2,3,4,5 East Glasgow  
1/4 Sec. 3 T. R.

Indicate point of appropriation  
and place of use, if possible.  
Each small square represents 10  
acres.

2. The beneficial use on which the claim is based Household use and irrigation of lots
3. Date or approximate date of earliest beneficial use; and how continuous the use has been June 1950
4. The amount of groundwater claimed (in miner's inches or gallons per minute) 20 gallons per minute
5. If used for irrigation, give the acreage and description of the lands to which water has been applied and name of the owner thereof Five 30 ft. lots (about 3/5 acre)  
Harold & Aurora Feldt
6. The means of withdrawing such water from the ground and the location of each well or other means of withdrawal 3/4 hp. jet pump
7. The date of commencement and completion of the construction of the well, wells, or other works for withdrawal of groundwater June 1950
8. The depth of water table water came to within 32 ft. of top of ground when well was drilled. It has not been checked since.
9. So far as it may be available, the type, size and depth of each well or the general specifications of any other works for the withdrawal of groundwater 110 foot, 4 inch steel cased  
(one well)
10. The estimated amount of groundwater withdrawn each year 2,500,000 gallons
11. The log of formations encountered in the drilling of each well if available do not have such information
12. Such other information of a similar nature as may be useful in carrying out the policy of this act, including reference to book and page of any county record At peak of irrigation season some well owners in immediate area have experienced a shortage of water. Period seems to coincide with period of heavy pumping by city of Glasgow.

Signature of Owner

Date

Three copies to be filed by the owner with the County Clerk and Recorder of the county in which the well is located.

Please answer all questions. If not applicable, so state, otherwise the form will be returned.

Original to the County Clerk and Recorder; duplicate to the State Engineer; Triplicate to the School of Mines and Quadruplicate for the Appropriator.

429304

17434

STATE OF MONTANA, }  
County of Valley, }

Filed for record

JUN 15 1962

at 4:45 o'clock P.M.

Mary Lou Cook  
County Recorder

By Pauline Jacobson Deputy

File No.


DUPLICATE

STATE OF MONTANA  
ADMINISTRATOR OF GROUNDWATER CODE  
OFFICE OF STATE ENGINEER

Declaration of Vested Groundwater Rights

(Under Chapter 237, Montana Session Laws, 1961)

1. H.E. Philey of R1-72 Glasgow  
(Name of Appropriator) (Address) (Town)  
County of Valley State of Mont  
have appropriated groundwater according to the Montana laws in effect prior to January 1, 1962, as follows:



1/4 Sec 3 T 28 R 40  
Indicate point of appropriation  
and place of use, if possible.  
Each small square represents 10  
acres.

2. The beneficial use on which the claim is based. General farm use
3. Date or approximate date of earliest beneficial use; and how continuous the use has been. Continuous since 1910
4. The amount of groundwater claimed (in miner's inches or gallons per minute). 600 gal per day
5. If used for irrigation, give the acreage and description of the lands to which water has been applied and name of the owner thereof. Garden
6. The means of withdrawing such water from the ground and the location of each well or other means of withdrawal. Wind and pump
7. The date of commencement and completion of the construction of the well, wells, or other works for withdrawal of groundwater. 1910
8. The depth of water table. 20 ft
9. So far as it may be available, the type, size, and depth of each well or the general specifications of any other works for the withdrawal of groundwater. 12 ft
10. The estimated amount of groundwater withdrawn each year. 14,000 gal.
11. The log of formations encountered in the drilling of each well if available. None
12. Such other information of a similar nature as may be useful in carrying out the policy of this act, including reference to book and page of any county record. None

Signature of Owner H.E. Philey

Date 12-25-1961

Three copies to be filed by the owner with the County Clerk and Recorder of the county in which the well is located.

Please answer all questions. If not applicable, so state, otherwise the form will be returned.

Original to the County Clerk and Recorder; duplicate to the State Engineer; Triplicate to the Montana Bureau of Mines and Geology, and Quadruplicate for the Appropriator.

17565

17565

STATE OF MONTANA,  
County of Valley.

Filed for record

DEC 27 1962

4.00

Mary Lou Kink

County Clerk

By

GW2

File No. ....

DUPLICATE

28N-40E

RECEIVED  
JUL 6 1962

T. ....

County .....

STATE ENGINEER

STATE OF MONTANA  
ADMINISTRATOR OF GROUNDWATER CODE  
OFFICE OF STATE ENGINEERNotice of Completion of Groundwater  
Appropriation by Means of Well

(Under Chapter 237, Montana Session Laws, 1961)

Top of Ground  
(Elev. above sea level. 2680)

0-75 Yellow Clay

75-146 Sandy Light Blue Clay

146-166 Dark Blue Clay

166-167 Gravel

167-169 Blue Clay

169-170 Sand &amp; Gravel

170-171 Blue Clay

171-178 Water Sand

178-179 Water Sand &amp; Gravel

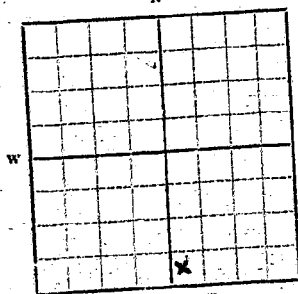
Owner Carl D. X Address 61299 avDriller Carl Palm Address Saco

Date of Notice of Appropriation of Groundwater .....

Date well started 5/23 Date Completed 5/26/62Type of well Drilled Equipment Used Churn  
(dug, driven, bored or (Churn, drill, rotary or  
drilled) other)Water Use: Domestic ☒ Municipal ☐ Stock ☐ Irrigation ☐  
Industrial ☐ Drainage ☐ Other ☐

Indicate on the diagram the character and thickness of the different strata met with in drilling, such as soil, clay, shale, gravel, rock or sand, etc. Show depth at which water is encountered, thickness and character of water-bearing strata and height to which the water rises in the well.

Size of Drilled Hole	Size and Weight of Casing	From (Feet)	To (Feet)	PERFORATIONS		
				Kind Size	From (Feet)	To (Feet)
5"	4 1/2 ID 6.75 LB	Top	179			



SW 1/4 SW 1/4 Sec. 7 T. 28N. R. 40E

Indicate location of well and place of use, if possible. Each small square represents 10 acres.

Show exact depth of bottom.

Static Water Level for non-flowing Well 159 feet.

Shut-in Pressure for Flowing Well .....

Pumping Water Level 165 feet at 12 gal. per minute.

Discharge in gal. per min. of flowing well .....

How Tested balancing Length of Test 1 1/2 hrs.

Remarks: (Gravel packing, cementing, packers, type of shutoff, location of place of use of groundwater if not at well, and any other similar pertinent information, including number of acres irrigated, if used for irrigation) .....

No. 25  
Driller's License NumberCarl A. Palm  
Driller's Signature

This form to be prepared by driller, and three copies to be filed by the owner with the County Clerk and Recorder in the county in which the well is located.

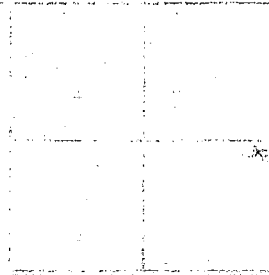
Please answer all questions. If not applicable, so state, otherwise the form will be returned.

Original to the County Clerk and Recorder; Duplicate to the State Engineer; Triplicate to the School of Mines and Quadruplicate for the Appropriator.

1781

429570

17446



Copy 1446 of 17446 and 429570  
copy this to inform a school  
and attorney of also to school  
board of education a copy of this

STATE OF MONTANA } ss.  
County of Valley,

Filed for record

JUL 2 1962

at 4:30 o'clock P.M.

Mary Lou Eide  
County Recorder

By Pauline Jackson, Deputy



G1

Approved Stock Form—State Publishing Co., Helena, Montana—42234

File No. \_\_\_\_\_

T 28 N 40 E

DUPLICATE

County Valley

STATE OF MONTANA  
ADMINISTRATOR OF GROUNDWATER CODE  
OFFICE OF STATE ENGINEER

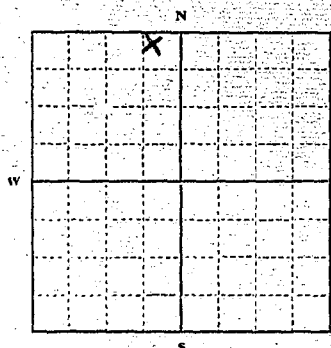
JAN 16 1964

## Declaration of Vested Groundwater Rights

(Under Chapter 237, Montana Session Laws, 1961)

1. Bernard & Claudia Blomer, of Nashua  
(Name of Appropriator) (Address) (Town)

County of Valley State of Montana  
have appropriated groundwater according to the Montana laws in effect prior to January 1, 1962, as follows:



E 2 NW 4 Sec. 8 T. 28 R. 40

Indicate point of appropriation  
and place of use, if possible. Each  
small square represents 10 acres.

2. The beneficial use on which the claim is based Stock  
and Home use

3. Date or approximate date of earliest beneficial use; and how continu-  
ous the use has been Early 1900's and  
has been used ever  
since

4. The amount of groundwater claimed (in miner's inches or gallons  
per minute) 40 gallons per minute

5. If used for irrigation, give the acreage and description of the lands  
to which water has been applied and name of the owner thereof  
garden, two acres,  
surrounded, by owner  
above

6. The means of withdrawing such water from the ground and the loca-  
tion of each well or other means of withdrawal pump

7. The date of commencement and completion of the construction of the well, wells, or other works for with-  
drawal of groundwater Early 1900's

8. The depth of water table approx 140

9. So far as it may be available, the type, size and depth of each well or the general specifications of any other  
works for the withdrawal of groundwater drilled, five inch, approx  
140 feet

10. The estimated amount of groundwater withdrawn each year one million gallons

11. The log of formations encountered in the drilling of each well if available None available

12. Such other information of a similar nature as may be useful in carrying out the policy of this act, including  
reference to book and page of any county record

Signature of Owner

Mrs. Clara Dorell  
Signature  
Date 12-31-63

Three copies to be filed by the owner with the County Clerk and Recorder of the county in which the well is located.

Please answer all questions. If not applicable, so state, otherwise the form will be returned.

Original to the County Clerk and Recorder; Duplicate to the State Engineer; Triplicate to the Montana Bureau of  
Mines and Geology, and Quadruplicate for the Appropriator.

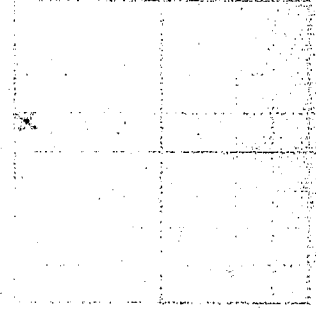
37047

439210

18622

MEM 8 28 HO

Property of George Brown



STATE OF MONTANA,  
County of Valley.

DEC 8 1 1963

4100 R

MARY LOEHLER, Recorder  
Valley County

and home for

the purpose of

the purpose of

to the purpose of

the purpose of

MEM 8

File No. \_\_\_\_\_

DUPLICATE

STATE OF MONTANA  
ADMINISTRATOR OF GROUNDWATER CODE  
OFFICE OF STATE ENGINEER

RECEIVED  
DEC 28 1963

## Declaration of Vested Groundwater Rights

(Under Chapter 237, Montana Session Laws, 1961)

1. FRED G. and ORMA L. BUDGE

(Name of Appropriator)

of Box 242

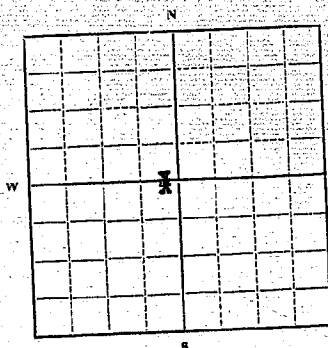
(Address)

Glasgow, Montana

(Town)

County of ValleyState of Montana

have appropriated groundwater according to the Montana laws in effect prior to January 1, 1962, as follows:

SW  $\frac{1}{4}$  Sec. 10 T. 28 R. 40

Indicate point of appropriation and place of use, if possible. Each small square represents 10 acres.

2. The beneficial use on which the claim is based Household
3. Date or approximate date of earliest beneficial use; and how continuous the use has been 1912 - continuous
4. The amount of groundwater claimed (in miner's inches or gallons per minute) 10 gallons per minute
5. If used for irrigation, give the acreage and description of the lands to which water has been applied and name of the owner thereof none
6. The means of withdrawing such water from the ground and the location of each well or other means of withdrawal Electric pump

7. The date of commencement and completion of the construction of the well, wells, or other works for withdrawal of groundwater 1912 - Drilled well 1938 and a second drilled well - May 1948

8. The depth of water table 65 feet

9. So far as it may be available, the type, size and depth of each well or the general specifications of any other works for the withdrawal of groundwater 65 feet, 4 inch casing and 1 1/2 inch pipe

10. The estimated amount of groundwater withdrawn each year 350,000 gallons

11. The log of formations encountered in the drilling of each well if available not available

12. Such other information of a similar nature as may be useful in carrying out the policy of this act, including reference to book and page of any county record.

Signature of Owner Fred G. BudgeDate December 17, 1963

Three copies to be filed by the owner with the County Clerk and Recorder of the county in which the well is located.

Please answer all questions. If not applicable, so state, otherwise the form will be returned.

Original to the County Clerk and Recorder; duplicate to the State Engineer; Triplicate to the Montana Bureau of Mines and Geology, and Quadruplicate for the Appropriator.

12830

438529

18068

STATE OF MONTANA, } ss.  
County of Valley,  
Filed for record

DEC 19 1963

at 4:00 o'clock P.M.  
Mary Lou Bide  
County Recorder  
Pauline Jackson Deputy

File No. ....

DUPLICATE

RECEIVED  
APR 30 1963

Montana State Publishing Co., Helena, Montana—38687

T. 28 N. R. 40 E.

County Valley

STATE ENGINEER

ADMINISTRATOR OF GROUNDWATER CODE  
OFFICE OF STATE ENGINEER


RECEIVED  
MAY 1 1963

## Declaration of Vested Groundwater Rights

(Under Chapter 237, Montana Session Laws, 1961)

STATE ENGINEER

1. Ralph V. Hurlburt of 721 North Lake Miles City, Mont  
(Name of Appropriator) (Address) (Town)  
County of Valley Ouster State of Montana  
have appropriated groundwater according to the Montana laws in effect prior to January 1, 1962, as follows:



NW 1/4 NW Sec 11 T 28 R 40

Indicate point of appropriation  
and place of use, if possible.  
Each small square represents 10  
acres.

2. The beneficial use on which the claim is based.  
A farmstead well

3. Date or approximate date of earliest beneficial use; and how con-  
tinuous the use has been.  
continuous since June 1929

4. The amount of groundwater claimed (in miner's inches or gallons  
per minute).  
About 5 gallons per minute

5. If used for irrigation, give the acreage and description of the lands  
to which water has been applied and name of the owner thereof  
Irrigation for farmstead garden

6. The means of withdrawing such water from the ground and the  
location of each well or other means of withdrawal.  
Lift pump

7. The date of commencement and completion of the construction of the well, wells, or other works for with-  
drawal of groundwater.  
June 1929

8. The depth of water table. sixty feet

9. So far as it may be available, the type, size and depth of each well or the general specifications of any other  
works for the withdrawal of groundwater.  
it is a bored well 18 inches x sixty-five ft.

10. The estimated amount of groundwater withdrawn each year. About two million gallons

11. The log of formations encountered in the drilling of each well if available.  
most of the drilling was in a glacial till loam

12. Such other information of a similar nature as may be useful in carrying out the policy of this act, including  
reference to book and page of any county record.

For lands owned by  
Ralph and Virginia Hurlburt  
Signature of Owner Ralph V. Hurlburt  
Date December 14, 1962

Three copies to be filed by the owner with the County Clerk and Recorder of the county in which the well is  
located.

Please answer all questions. If not applicable, so state, otherwise the form will be returned.

Original to the County Clerk and Recorder; duplicate to the State Engineer; Triplicate to the Montana Bureau  
of Mines and Geology, and Quadruplicate for the Appropriator.

3146

17758

STATE OF MONTANA, } ss.  
County of Valley.

Filed for record

APR 29 1963

at 10:30 o'clock A. M.

Mary Lou Eide  
County Recorder

By \_\_\_\_\_ Deputy

GW 2

Approved Stock Form—State Publishing Co., Helena, Montana—423.

File No.

STATE WATER CONSERVATION BOARD

T.

28 N R 40 E

TRIPLICATE

JUL 5 1967

County

Valley

LOG

Date

C.

C.

D.

P.

STATE OF MONTANA

ADMINISTRATOR OF GROUNDWATER CODE

OFFICE OF STATE ENGINEER

Top of Ground

(Elev. above sea level)

# Notice of Completion of Groundwater Appropriation by Means of Well

DEVELOPED AFTER JANUARY 1, 1962

(Under Chapter 237, Montana Session Laws, 1961)

Owner Ralph HubertAddress GlendonDriller Walter LuseAddress Glendon

Date of Notice of appropriation of groundwater

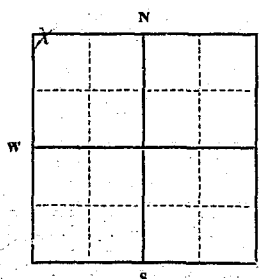
Date well started May 1Date completed May 3Type of well  
(Dug, Driven, bored or drilled)Equipment used Rotary  
(Churn drill, rotary or other)

Water use:

Domestic ☒Municipal ☐Stock ☐Irrigation ☐Industrial ☐Drainage ☐Other ☐

Indicate on the diagram the character and thickness of the different strata met with in drilling, such as soil, clay, shale, gravel, rock or sand, etc. Show depth at which water is encountered, thickness and character of water-bearing strata and height to which the water rises in the well.

Size of Drilled Hole	Size and Weight of Casing	From (Feet)	To (Feet)	PERFORATIONS:		
				Kind Size	From (Feet)	To (Feet)
5 5/8	4 in. 8 lb/ft. ft.					

Static Water Level for non-flowing well  
7 ft from bottom feet.

Shut-in Pressure for Flowing Well

Pumping Water Level 0 feetat 12 gal. per minute.

Discharge in gal. per min. of flowing well

How Tested pumpedLength of Test 3 hrs.

Remarks: (Gravel packing, cementing, packers, type of shutoff)

NW 1/4 Sec 11 T. 28 N. R. 40 E.  
Indicate location of well and place of use, if possible. Each small square represents 40 acres.

(Continue on reverse side)

USE—If used for irrigation, industrial, drainage or other. Explain, state number of acres and location or other data (i.e.: Lot, Block and Addition).

Show exact depth of bottom.

This form to be prepared by driller, and three copies to be filed by the owner with the County Clerk and Recorder in the county in which the well is located, tissue copy to be retained by driller.

Please answer all questions. If not applicable, so state, otherwise the form will be returned.

Driller's License Number

Driller's Signature

42, 115

458589

19797

STATE OF MONTANA, } ss  
County of Valley.  
Filed for record

JUN 30 1967

at 10:00 o'clock A.M.  
*Mary Lou Linder*  
County Recorder  
*Merlyn Wetzel* Deputy



Helena Independent Record  
File No. ....

DUPLICATE

STATE OF MONTANA  
ADMINISTRATOR OF GROUNDWATER CODE  
OFFICE OF STATE ENGINEER

T24 N R40 E

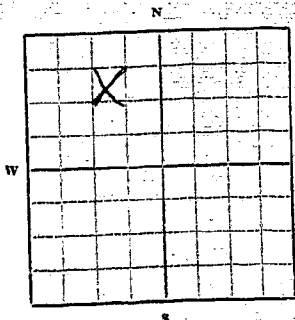
County Valley

RECEIVED  
MAR 22 1962

Declaration of Vested Groundwater Rights  
(Under Chapter 237, Montana Session Laws, 1961)

STATE ENGINEER

1. Henry Ohlinger of Route 1 East Glasgow  
(Name of Appropriator) (Address) (Town)  
County of Valley State of Montana  
have appropriated groundwater according to the Montana laws in effect prior to January 1, 1962, as follows:



N.E. 1/4 Sec. 12 T28R40.  
Indicate point of appropriation  
and place of use, if possible.  
Each small square represents 10  
acres.

2. The beneficial use on which the claim is based on dayle  
farm use for live stock and home
3. Date or approximate date of earliest beneficial use; and how con-  
tinuous the use has been this well has been in  
continuous use for farm needs  
since 1914
4. The amount of groundwater claimed (in miner's inches or gallons  
per minute) five gallons per minute
5. If used for irrigation, give the acreage and description of the  
lands to which water has been applied and name of the owner  
thereof not used for irrigation
6. The means of withdrawing such water from the ground, and the  
location of each well or other means of withdrawal hand  
pump with Jack and motor
7. The date of commencement and completion of the construction of the well, wells, or other works for with-  
drawal of groundwater The date of well construction not known to me  
My knowledge of this well since 1914
8. The depth of water table 4 feet
9. So far as it may be available, the type, size and depth of each well or the, general specifications of any  
other works for the withdrawal of groundwater this is a Drilled well 70 feet deep  
with six inch casing
10. The estimated amount of groundwater withdrawn each year 5000 to 6000 gallons
11. The log of formations encountered in the drilling of each well if available Drilling log  
not available
12. Such other information of a similar nature as may be useful in carrying out the policy of this act, including  
reference to book and page of any county record not known to me

Signature of Owner Henry Ohlinger

Date March 19-1962

Three copies to be filed by the owner with the County Clerk and Recorder of the county in which the well is  
located.

Please answer all questions. If not applicable, so state, otherwise the form will be returned.

Original to the County Clerk and Recorder; duplicate to the State Engineer; Triplicate to the Montana Bureau  
of Mines and Geology and Quadruplicate for the Appropriator.

427752

17318

STATE OF MONTANA, } ss.  
County of Valley,  
Filed for record

MAR 21 1962

at 11:00 o'clock A. M.  
Ernest Lee Bell  
County Recorder  
By Pauline Jackson Deputy

File No. ....

DUPLICATE

T. 28 N. R. 40

County Valley

STATE OF MONTANA  
ADMINISTRATOR OF GROUNDWATER CODE  
OFFICE OF STATE ENGINEER

RECEIVED  
JUL 11 1962

Declaration of Vested Groundwater Rights

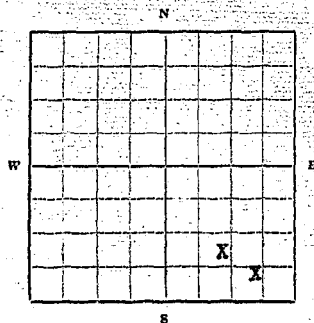
(Under Chapter 237, Montana Session Laws, 1961)

STATE ENGINEER

1. Martin Schindler of R.R. 1 E., Glasgow  
(Name of Appropriator) (Address) (Town)

County of Valley State of Montana

have appropriated groundwater according to the Montana laws in effect prior to January 1, 1962, as follows:



S. 1/4 E. Sec. 12 T. 28 R. 40

Indicate point of appropriation and place of use, if possible. Each small square represents 10 acres.

2. The beneficial use on which the claim is based household, garden irrigation, and stock watering

3. Date or approximate date of earliest beneficial use; and how continuous the use has been Summer of 1911  
Has been used steady since then  
Summer of 1947, used 5 years, idle since

4. The amount of groundwater claimed (in miner's inches or gallons per minute) 3 gallons per minute

5. If used for irrigation, give the acreage and description of the lands to which water has been applied and name of the owner thereof 1 acre for garden

6. The means of withdrawing such water from the ground and the location of each well or other means of withdrawal Electric pressure pump

7. The date of commencement and completion of the construction of the well, wells, or other works for withdrawal of groundwater Summer of 1911 for first well  
Summer of 1947 for second well

8. The depth of water table 1st-57 feet, 2nd-56 feet

9. So far as it may be available, the type, size and depth of each well or the general specifications of any other works for the withdrawal of groundwater Hand dug, 9 inch pipe, 57 and 56 1/2 feet

10. The estimated amount of groundwater withdrawn each year 1/6,000 gallons for each

11. The log of formations encountered in the drilling of each well if available glacial down to gravel-50 feet, 7 feet of gravel

12. Such other information of a similar nature as may be useful in carrying out the policy of this act, including reference to book and page of any county record.

Signature of Owner Martin Schindler

Date August 21, 1962

Three copies to be filed by the owner with the County Clerk and Recorder of the county in which the well is located.

Please answer all questions. If not applicable, so state, otherwise the form will be returned.

Original to the County Clerk and Recorder; duplicate to the State Engineer; Triplicate to the Montana Bureau of Mines and Geology and Quadruplicate for the Appropriator.

430575

17502

STATE OF MONTANA; ss.  
County of Valley,  
Filed for record

SEP 13 1962

at 9:45 o'clock A.M.  
*Mary Lou Bick*  
County Recorder  
*Pauline Jackson* Deputy

File No. ....  
DUPLICATE

RECEIVED  
APR 30 1963

T. 28 R. 40  
County Valley

STATE OF MONTANA  
ADMINISTRATOR OF GROUNDWATER CODE  
OFFICE OF STATE ENGINEER


RECEIVED  
APR 4 1963

# Declaration of Vested Groundwater Rights

(Under Chapter 237, Montana Session Laws, 1961)

STATE ENGINEER

1. Ralph V. Hurlburt of 721 North Lake Miles City, Mont.  
(Name of Appropriator) (Address) (Town)  
County of Custer State of Montana  
have appropriated groundwater according to the Montana laws in effect prior to January 1, 1962, as follows:



NW 1/4 Sec. 12 T. 28 R. 40

Indicate point of appropriation  
and place of use, if possible.  
Each small square represents 10  
acres.

2. The beneficial use on which the claim is based.  
use of well
3. Date or approximate date of earliest beneficial use; and how con-  
tinuous the use has been.  
1945 periodic use
4. The amount of groundwater claimed (in miner's inches or gallons  
per minute)  
five gallons per minute
5. If used for irrigation, give the acreage and description of the lands  
to which water has been applied and name of the owner thereof  
none
6. The means of withdrawing such water from the ground and the  
location of each well or other means of withdrawal.  
lift pump

7. The date of commencement and completion of the construction of the well, wells, or other works for with-  
drawal of groundwater.  
Summer 1945
8. The depth of water table.  
400 ft.
9. So far as it may be available, the type, size and depth of each well or the general specifications of any other  
works for the withdrawal of groundwater.  
drilled well five inch
10. The estimated amount of groundwater withdrawn each year.  
100,000
11. The log of formations encountered in the drilling of each well if available.  
none
12. Such other information of a similar nature as may be useful in carrying out the policy of this act, including  
reference to book and page of any county record.  
unknown

These lands are in Valley County

Signature of Owner

Entered for lands owned by  
Ralph W. & Virgil Hurlburt

Date December 30, 1962

Three copies to be filed by the owner with the County Clerk and Recorder of the county in which the well is  
located.

Please answer all questions. If not applicable, so state, otherwise the form will be returned.

Original to the County Clerk and Recorder; duplicate to the State Engineer; Triplicate to the Montana Bureau  
of Mines and Geology, and Quadruplicate for the Appropriator.

17756

STATE OF MONTANA, } ss.  
County of Valley. }

Filed for record

APR 29 1963

at 10:30 o'clock P.M.  
Harvey L. Fisher  
County Recorder  
By \_\_\_\_\_ Deputy

File No. \_\_\_\_\_

DUPLICATE

RECEIVED  
APR 30 1963

T. 23

R. 30

County Valley

STATE OF MONTANA  
ADMINISTRATOR OF GROUNDWATER CODE  
OFFICE OF STATE ENGINEER


RECEIVED  
1 1963

# Declaration of Vested Groundwater Rights

(Under Chapter 237, Montana Session Laws, 1961)

STATE ENGINEER

1. Ralph V. Hurlburt of 721 North Lake Miles City  
(Name of Appropriator) (Address) (Town)  
County of Custer State of Montana  
have appropriated groundwater according to the Montana laws in effect prior to January 1, 1962, as follows:



NE 1/4 NE 1/4 Sec. 14 T. 28 R. 40

Indicate point of appropriation  
and place of use, if possible.  
Each small square represents 10  
acres.

2. The beneficial use on which the claim is based.  
use of a pasture spring
3. Date or approximate date of earliest beneficial use; and how continuous the use has been.  
continuous since 1941
4. The amount of groundwater claimed (in miner's inches or gallons per minute).  
about three gallons per minute
5. If used for irrigation, give the acreage and description of the lands to which water has been applied and name of the owner thereof.  
none
6. The means of withdrawing such water from the ground and the location of each well or other means of withdrawal.  
natural flow

7. The date of commencement and completion of the construction of the well, wells, or other works for withdrawal of groundwater.  
1941
8. The depth of water table.  
spring breaking out of side hill.
9. So far as it may be available, the type, size and depth of each well or the general specifications of any other works for the withdrawal of groundwater.
10. The estimated amount of groundwater withdrawn each year.  
a million and a half million  
six gallons
11. The log of formations encountered in the drilling of each well if available.
12. Such other information of a similar nature as may be useful in carrying out the policy of this act, including reference to book and page of any county record.

Signature of Owner

Ralph V. Hurlburt  
Ralph and Virgil Hurlburt

Date

December 14, 1962

Three copies to be filed by the owner with the County Clerk and Recorder of the county in which the well is located.

Please answer all questions. If not applicable, so state, otherwise the form will be returned.

Original to the County Clerk and Recorder; duplicate to the State Engineer; Triplicate to the Montana Bureau of Mines and Geology, and Quadruplicate for the Appropriator.

3139

17757

STATE OF MONTANA, } ss.  
County of Valley.

Filed for record

APR 29 1963

at 10:30 o'clock A.M.

Mary Lou Gede  
County Recorder

By \_\_\_\_\_ Deputy



File No.

T. 28 N. R. 40 E.

DUPLICATE

County Valley

STATE OF MONTANA  
ADMINISTRATOR OF GROUNDWATER CODE  
OFFICE OF STATE ENGINEER

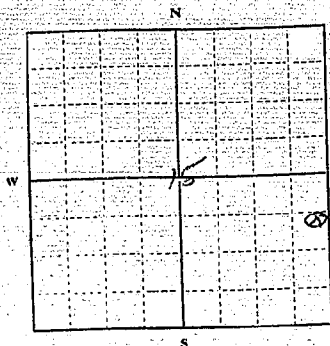
RECEIVED  
DEC 30 1963

Declaration of Vested Groundwater Rights

(Under Chapter 237, Montana Session Laws, 1961)

STATE ENGINEER

1. Gerard J. McCreary, of Box 141, Glasgow,  
(Name of Appropriator) (Address) (Town)  
County of Valley, State of Montana  
have appropriated groundwater according to the Montana laws in effect prior to January 1, 1962, as follows:



NE 1/4 Sec. 15 T. 28 N. R. 40 E.

Indicate point of appropriation and place of use, if possible. Each small square represents 10 acres.  
used at some point

2. The beneficial use on which the claim is based Household Use and Stock water
3. Date or approximate date of earliest beneficial use; and how continuous the use has been Fall of 1957, I have used this continuously since that time.
4. The amount of groundwater claimed (in miner's inches or gallons per minute) 6 gallons per minute.
5. If used for irrigation, give the acreage and description of the lands to which water has been applied and name of the owner thereof No. 12
6. The means of withdrawing such water from the ground and the location of each well or other means of withdrawal Pump

7. The date of commencement and completion of the construction of the well, wells, or other works for withdrawal of groundwater Not known for sure. Approx. October 1st and completed Nov 30th 1957.
8. The depth of water table Water came within 140 ft of ground level
9. So far as it may be available, the type, size and depth of each well or the general specifications of any other works for the withdrawal of groundwater 6.95 ft. deep, 3 inch casing from bottom to 130 ft. from top, 4 inch casing from there to top 130 ft. I have a pump for this well with 150 ft of 2 inch pipe and a 2 inch tubular cylinder.
10. The estimated amount of groundwater withdrawn each year 100,000 gallons approx.
11. The log of formations encountered in the drilling of each well if available Not available
12. Such other information of a similar nature as may be useful in carrying out the policy of this act, including reference to book and page of any county record No. 12

Signature of Owner

Gerard J. McCrearyDate December 20, 1963

Three copies to be filed by the owner with the County Clerk and Recorder of the county in which the well is located.

Please answer all questions. If not applicable, so state, otherwise the form will be returned.

Original to the County Clerk and Recorder; Duplicate to the State Engineer; Triplicate to the Montana Bureau of Mines and Geology, and Quaduplicate for the Appropriator.

16.05-1

438703

18179

STATE OF MONTANA } ss.  
County of Valley.  
Filed for record

DEC 26 1963

at 2:50 o'clock P. M.  
MARY LOU ELDE Clerk & Recorder  
Valley County  
By \_\_\_\_\_ Deputy

CV

File No.

DUPLICATE

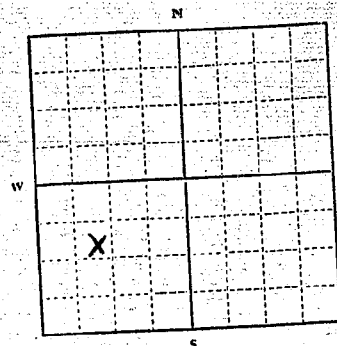
STATE OF MONTANA  
ADMINISTRATOR OF GROUNDWATER CODE  
OFFICE OF STATE ENGINEER

T. 28 N. R. 40 E  
County. ValleyRECEIVED  
DEC 30 1963

Declaration of Vested Groundwater Rights  
(Under Chapter 237, Montana Session Laws, 1961)

STATE ENGINEER

1. Dale A. Baucher, of Fort Park Route Glasgow  
(Name of Appropriator) (Address) (Town)  
County of Valley State of Montana  
have appropriated groundwater according to the Montana laws in effect prior to January 1, 1962, as follows:



Lot 3 Sec. 18 T. 28 R. 40

Indicate point of appropriation and place of use, if possible. Each small square represents 10 acres.

2. The beneficial use on which the claim is based Household and Livestock
3. Date or approximate date of earliest beneficial use; and how continuous the use has been. Oct 1 1939  
continuous
4. The amount of groundwater claimed (in miner's inches or gallons per minute) 30 gal.
5. If used for irrigation, give the acreage and description of the lands to which water has been applied and name of the owner thereof  
no.
6. The means of withdrawing such water from the ground and the location of each well or other means of withdrawal Pumping with 1 in pipe
7. The date of commencement and completion of the construction of the well, wells or other works for withdrawal of groundwater Sept. 15, 1939 Finished Oct 1, 1939
8. The depth of water table 20'
9. So far as it may be available, the type, size and depth of each well or the general specifications of any other works for the withdrawal of groundwater Drilled 4 in. 123 ft.
10. The estimated amount of groundwater withdrawn each year 100 gal. per day
11. The log of formations encountered in the drilling of each well if available not known
12. Such other information of a similar nature as may be useful in carrying out the policy of this act, including references to book and page of any county record

Signature of Owner Dale A. Baucher  
Date Dec 26, 1963

Three copies to be filed by the owner with the County Clerk and Recorder of the county in which the well is located.

Please answer all questions. If not applicable, so state, otherwise the form will be returned.

Original to the County Clerk and Recorder; Duplicate to the State Engineer; Triplicate to the Montana Bureau of Mines and Geology, and Quadruplicate for the Appropriator.

16039

438689

18167

STATE OF MONTANA;  
County of Valley.

Filed for record

DEC 26 1963

at 2:15 o'clock P.M.  
MARY LOU RIDE Clerk & Recorder  
Valley County  
By *Pauline Jacobson* Deputy