

File No.

T 29 R 34 E.M.M.

DUPLICATE

County VALLEY

STATE OF MONTANA
ADMINISTRATOR OF GROUNDWATER CODE
OFFICE OF STATE ENGINEER

Declaration of Vested Groundwater Rights

(Under Chapter 237 Montana Session Laws 1955)

STATE ENGINEER

1. **ROBERT F. FEIGEL**
(Name of Appropriator)

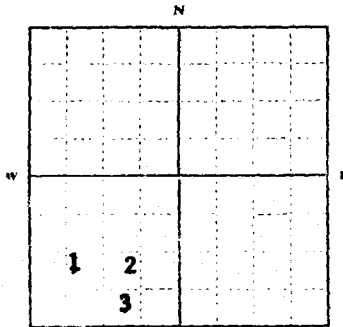
Address

SACO
(Town)

County of **VALLEY**

State of **MONTANA**

have appropriated groundwater according to the Montana laws in effect prior to January 1, 1962, as follows:



2. The beneficial use on which the claim is based **irrigating truck garden and shelter belt.**

3. Date or approximate date of earliest beneficial use; and how continuous the use has been **Used since 1913 and in constant use since that year.**

4. The amount of groundwater claimed (in miner's inches or gallons per minute) **50 gallons per minute for the three wells combined.**

5. If used for irrigation, give the acreage and description of the lands to which water has been applied and name of the owner thereof **Irrigate two acres of shelter belt and some five acres of truck garden, or a total of seven acres in S4SW 5-29-34.**

6. The means of withdrawing such water from the ground and the location of each well or other means of withdrawal **Windmill on Well #2; Jet pump on Well #3; Cylinder pump on Well #1.**

S4SW
34 Sec. 5 T29N R.34 E.M.M.

Indicate point of appropriation and place of use, if possible. Each small square represents 10 acres.

7. The date of commencement and completion of the construction of the well, wells, or other works for withdrawal of groundwater **Well #1 - 1913 and 1930; Well #2 - 1937; Well #1 - 1955.**

8. The depth of water table **Wells average 75 feet in depth.**

9. So far as it may be available, the type, size and depth of each well or the general specifications of any other works for the withdrawal of groundwater **Well #1 and #2 - 6" steel casing. Water withdrawn by windmill on #1 and by cylinder pump on #2. Well #3 - dug well with 12" casing to water. Water withdrawn from #3 by jet pump electrically operated with light plant.**

10. The estimated amount of groundwater withdrawn each year **7,500,000 gallons per year.**

11. The log of formations encountered in the drilling of each well if available **Sandy top soil, yellow sandstone, shale, water bearing sand and gravel.**

12. Such other information of a similar nature as may be useful in carrying out the policy of this act, including reference to book and page of any county record **The three wells reported herein are all used by owner and applicant herein in connection with his truck garden and shelter belt on lands located in S4SW 5-29-34.**

Signature of Owner

Robert F Feigel

Date **December 19, 1963**

Three copies to be filed by the owner with the County Clerk and Recorder of the county in which the well is located

Please answer all questions. If not applicable, so state, otherwise the form will be returned.

Original to the County Clerk and Recorder; Duplicate to the State Engineer; Triplicate to the Montana Bureau of Mines and Geology; and Quadruplicate for the Appropriator

438587

18102

STATE OF OREGON
County of Valley

DEC 23 1963

^{1:00}
MARY LOUISE Clerk & Recorder
Valley County

Caroline Jackson

File No.

T. 29 N., R. 34 E.M.M.

DUPLICATE

County VALLEY

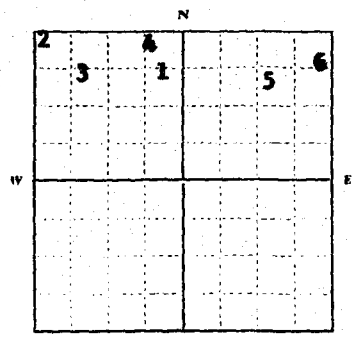
STATE OF MONTANA
ADMINISTRATOR OF GROUNDWATER CODE
OFFICE OF STATE ENGINEER

RECEIVED
DEC 30 1963
STATE ENGINEER

Declaration of Vested Groundwater Rights

(Under Chapter 237, Montana Session Laws, 1961)

1. **ROBERT F. FEIGEL**, of **SACO**,
(Name of Appropriator) (Address) (Town)
County of **VALLEY** State of **MONTANA**
have appropriated groundwater according to the Montana laws in effect prior to January 1, 1962, as follows:



Six wells located in
NE 1/4 Sec. 8, T. 29 N. R. 34 E.M.M.
Indicate point of appropriation
and place of use, if possible. Each
small square represents 10 acres.

- 2. The beneficial use on which the claim is based **Irrigating truck garden. Also for domestic use.**
- 3. Date or approximate date of earliest beneficial use; and how continuous the use has been **Water first used April 8, 1916 and in continuous use ever since said date.**
- 4. The amount of groundwater claimed (in miner's inches or gallons per minute) **15 gallons per minute per well, (covers six wells total) 90 gallons per minute**
- 5. If used for irrigation, give the acreage and description of the lands to which water has been applied and name of the owner thereof **Robert F. Feigel, owner; 14 acres irrigated in NE 1/4 of Section 8, T. 29 N., R. 34 E.M.M.**
- 6. The means of withdrawing such water from the ground and the location of each well or other means of withdrawal **Jet pump on Well #1; Wells #2-6, 2 hp cylinder pump.**

- 7. The date of commencement and completion of the construction of the well, wells, or other works for withdrawal of groundwater **Well #1 drilled April 8, 1916; Wells # 2-6 incl. drilled in 1946, 1954, 1957.**
- 8. The depth of water table **35 feet, well #1. Wells # 2 to 6, approx. 75 feet deep.**
- 9. So far as it may be available, the type, size and depth of each well or the general specifications of any other works for the withdrawal of groundwater **Well #1 - dug to water line. 6" steel casing. Wells # 2 to 6 inclusive - drilled wells with 6" casing to water line. Well #1 has jet pump electrically operated. Wells # 2 to 6 have 2 hp. cylinder pumps, driven by gasoline engine.**
- 10. The estimated amount of groundwater withdrawn each year **8,100,000 gallons per year.**
- 11. The log of formations encountered in the drilling of each well if available **sixty Sandy top soil, yellow sandstone to water.**
- 12. Such other information of a similar nature as may be useful in carrying out the policy of this act, including reference to book and page of any county record **The six wells reported herein are all used by owner and applicant herein in connection with his truck garden operation on lands located in NE 1/4 of Section 8, Township 29 North, Range 34 E.M.M.**

Signature of Owner **Robert Feigel**

Date **December 19, 1963**

Three copies to be filed by the owner with the County Clerk and Recorder of the county in which the well is located.

Please answer all questions. If not applicable, so state, otherwise the form will be returned.

Original to the County Clerk and Recorder; Duplicate to the State Engineer; Triplicate to the Montana Bureau of Mines and Geology, and Quadruplicate for the Appropriator.

438588

18103

STATE OF MONTANA }
County of Valley } ss.
Filed for record

DEC 20 1966

^{9.00}
MARY LOU EITE Clerk & Recorder
Valley County

Pauline Spearman

File No.

DUPLICATE

T. 29N R. 34E
County Valley-

STATE OF MONTANA
ADMINISTRATOR OF GROUNDWATER CODE
OFFICE OF STATE ENGINEER

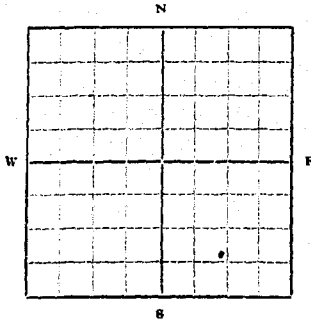
RECEIVED
JUL 13 1963

Declaration of Vested Groundwater Rights
(Under Chapter 227, Montana Session Laws, 1961)

STATE ENGINEER

1. Robert M. Garrison of Box 353 Idaho
(Name of Appropriator) (Address) (Town)
County of Phillips State of Montana

have appropriated groundwater according to the Montana laws in effect prior to January 1, 1962, as follows:



SW 1/4 SE Sec. 11, T29N R34E

Indicate point of appropriation and place of use, if possible. Each small square represents 10 acres.

2. The beneficial use on which the claim is based stock water

3. Date or approximate date of earliest beneficial use; and how continuous the use has been 1951 to present

4. The amount of groundwater claimed (in miner's inches or gallons per minute) 5 gals per minute

5. If used for irrigation, give the acreage and description of the lands to which water has been applied and name of the owner thereof not applicable

6. The means of withdrawing such water from the ground and the location of each well or other means of withdrawal pumps

7. The date of commencement and completion of the construction of the well, wells, or other works for withdrawal of groundwater 1951

8. The depth of water table undetermined 20'

9. So far as it may be available, the type, size and depth of each well or the general specifications of any other works for the withdrawal of groundwater drilled casing 6.5' deep

10. The estimated amount of groundwater withdrawn each year 1.00 acre feet

11. The log of formations encountered in the drilling of each well if available available

12. Such other information of a similar nature as may be useful in carrying out the policy of this act, including reference to book and page of any county record see log

Signature of Owner Robert M. Garrison

Date June 22, 1963

Three copies to be filed by the owner with the County Clerk and Recorder of the county in which the well is located.

Please answer all questions. If not applicable, so state, otherwise the form will be returned.

Original to the County Clerk and Recorder; duplicate to the State Engineer; Triplicate to the Montana Bureau of Mines and Geology and Quadruplicate for the Appropriator.

435901

17811

STATE OF MONTANA, } ss.
County of Valley.

Filed for record

JUL 15 1963

at 7:00 o'clock P.M.
Mary Lou Biele
County Recorder
By Pauline Kocubay Deputy

File No. _____

T. 29 R. 34

DUPLICATE

County Valley

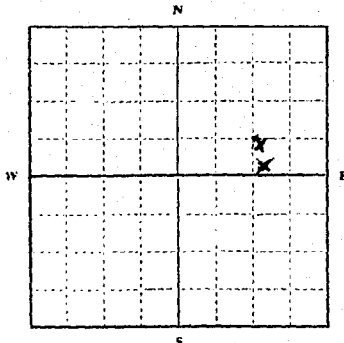
STATE OF MONTANA
ADMINISTRATOR OF GROUNDWATER CODE
OFFICE OF STATE ENGINEER

Declaration of Vested Groundwater Rights

(Under Chapter 237, Montana Session Laws, 1961)

I, Clarence Pippin, of Baro STATE Mont
(Name of Appropriator) (Address) (Town)

County of Valley State of Montana
have appropriated groundwater according to the Montana laws in effect prior to January 1, 1962, as follows:



S.E. 1/4 Sec 26 T. 29 R. 34

Indicate point of appropriation and place of use, if possible. Each small square represents 10 acres.

2. The beneficial use on which the claim is based
Five Acre Water Right

3. Date or approximate date of earliest beneficial use; and how continuous the use has been
1914 1906

4. The amount of groundwater claimed (in miner's inches or gallons per minute) 10,000

5. If used for irrigation, give the acreage and description of the lands to which water has been applied and name of the owner thereof
on the Bench

6. The means of withdrawing such water from the ground and the location of each well or other means of withdrawal
Electric centrifugal

7. The date of commencement and completion of the construction of the well, wells, or other works for withdrawal of groundwater 1906

8. The depth of water table 40-50

9. So far as it may be available, the type, size and depth of each well or the general specifications of any other works for the withdrawal of groundwater
unknown

10. The estimated amount of groundwater withdrawn each year no measurement

11. The log of formations encountered in the drilling of each well if available none

12. Such other information of a similar nature as may be useful in carrying out the policy of this act, including reference to book and page of any county record none

Signature of Owner Clarence Pippin

Date Jan 1968

Three copies to be filed by the owner with the County Clerk and Recorder of the county in which the well is located

Please answer all questions. If not applicable, so state, otherwise the form will be returned

Original to the County Clerk and Recorder; Duplicate to the State Engineer; Triplicate to the Montana Bureau of Mines and Geology, and Quadruplicate for the Appropriator.

31668

439483

18748

STATE OF MONTANA
County of Valley

JAN 9 1964

¹¹⁶⁶
MAY LOU ELLERICK & Recorder
Valley County

File No. _____
DUPLICATE


T. 29 R. 35
County: Valley

STATE OF MONTANA
ADMINISTRATOR OF GROUNDWATER CODE
OFFICE OF STATE ENGINEER

RECEIVED
SEP 10 1963

Declaration of Vested Groundwater Rights STATE ENGINEER
(Under Chapter 237, Montana Session Laws, 1961)

1. E. H. Brundage of Box 363 Haristate
(Name of Appropriator) (Address) (Town)
County of Valley State of Montana
have appropriated groundwater according to the Montana laws in effect prior to January 1, 1962, as follows:



NW 1/4
Indicate point of appropriation and place of use, if possible. Each small square represents 10 acres.

- The beneficial use on which the claim is based: Haristate & Haristate
- Date or approximate date of earliest beneficial use; and how continuous the use has been: Continuous since 1914
- The amount of groundwater claimed (in miner's inches or gallons per minute): 5 gal per min.
- If used for irrigation, give the acreage and description of the lands to which water has been applied and name of the owner thereof: Does not apply
- The means of withdrawing such water from the ground and the location of each well or other means of withdrawal: Electric driven system near
- The date of commencement and completion of the construction of the well, wells, or other works for withdrawal of groundwater: 1914
- The depth of water table: 53-54 ft
- So far as it may be available, the type, size and depth of each well or the general specifications of any other works for the withdrawal of groundwater: well depth 65' casing saw in well
- The estimated amount of groundwater withdrawn each year: 500,000 gal
- The log of formations encountered in the drilling of each well if available: Not available
- Such other information of a similar nature as may be useful in carrying out the policy of this act, including reference to book and page of any county record: Hand dug well that is now cased with casing

Signature of Owner: E. H. Brundage
Date: 9/17/62

Three copies to be filed by the owner with the County Clerk and Recorder of the county in which the well is located
Please answer all questions. If not applicable, so state, otherwise the form will be returned.
Original to the County Clerk and Recorder; duplicate to the State Engineer; Triplicate to the Montana Bureau of Mines and Geology, and Quadruplicate for the Appropriator.

436676

17895

STATE OF MONTANA, } ss.
County of Valley.

Filed for record

SEP 9 1963

1140 o'clock P. M.
Mary Ann Gude
County Recorder
By Pauline Jacobsen Deputy

File No.

T. 29 R. 35

DUPLICATE

County. Valley

STATE OF MONTANA
ADMINISTRATOR OF GROUNDWATER CODE
OFFICE OF STATE ENGINEER

Notice of Completion of Groundwater
Appropriation by Means of Well

(Under Chapter 237, Montana Session Laws, 1961)

Owner J. J. Williams, Beaverhead Address Heinzelok

Driller Walter Sime Address Y. Langston


Date of Notice of Appropriation of Groundwater.....

Date well started 5/7/65 Date Completed 5/9/65

Type of well Drilled Equipment Used rotary
(dug, driven, bored or drilled) (Churn, drill, rotary or other)

Water Use: Domestic Municipal Other Irrigation
Industrial Drainage Stock

Indicate on the diagram the character and thickness of the different strata met with in drilling, such as soil, clay, shale, gravel, rock or sand, etc. Show depth at which water is encountered, thickness and character of water-bearing strata and height to which water rises in the well.



Size of Drilled Hole	Size and Weight of Casing	From (Feet)	To (Feet)	PERFORATIONS		
				Kind Size	From (Feet)	To (Feet)
<u>5 5/8</u>	<u>7</u>					

Static Water Level for non-flowing Well 57 ft from top feet.

Shut-in Pressure for Flowing Well.....

Pumping Water Level 130 feet at 6 gal. per minute.

Discharge in gal. per min. of flowing well.....

How Tested sumped Length of Test 4 hrs.

Remarks: (Gravel packing, cementing, packers, type of shutoff, location of place of use of groundwater if not at well, and any other similar pertinent information, including number of acres irrigated, if used for irrigation).....

N.E. 1/4 SW Sec. 1 T. 29 R. 35
Indicate location of well and place of use, if possible. Each small square represents 10 acres.

Show exact depth of bottom.

44
Driller's License Number

Walter Sime
Driller's Signature

This form to be prepared by driller, and three copies to be filed by the owner with the County Clerk and Recorder in the county in which the well is located.

Please answer all questions. If not applicable, so state, otherwise the form will be returned.

Original to the County Clerk and Recorder; duplicate to the State Engineer; Triplicate to the Montana Bureau of Mines and Geology and Quadruplicate for the Appropriator.

41890

M 19479

STATE OF MONTANA, }
County of Valley. } ss.
Filed for record

MAR 14 1966

at 1:00 o'clock P. M.
Wm. J. Tom
County Recorder:
Wm. J. Tom Deputy

File No.

T. 29 R. 35

DUPLICATE


County. Valley

LOG

STATE OF MONTANA
ADMINISTRATOR OF GROUNDWATER CODE
OFFICE OF STATE ENGINEER

Notice of Completion of Groundwater
Appropriation by Means of Well
DEVELOPED AFTER JANUARY 1, 1962

(Under Chapter 237, Montana Session Laws, 1961)



Owner Dennis S. E. H. Boucher Address Hinsdale, Montana

Driller Walter Luse Address Glasgow

Date of Notice of appropriation of groundwater.....

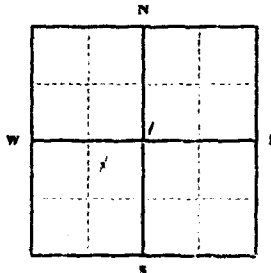
Date well started 6/1/65 Date completed 6/3/65

Type of well drilled Equipment used rotary
(Dug, Driven, bored or drilled) (Churn drill, rotary or other)

Water use: Domestic Municipal Stock Irrigation
Industrial Drainage Other

Indicate on the diagram the character and thickness of the different strata met with in drilling, such as soil, clay, shale, gravel, rock or sand, etc. Show depth at which water is encountered, thickness and character of water-bearing strata and height to which the water rises in the well.

Size of Drilled Hole	Size and Weight of Casing	From (Feet)	To (Feet)	PERFORATIONS		
				Kind Size	From (Feet)	To (Feet)
8 in.	6 in. 14 lb per ft					



Static Water Level for non-flowing well

18 ft from Bottom

Shut-in Pressure for Flowing Well.....

Pumping Water Level..... feet

at 6 gal. per minute.

Discharge in gal. per min. of flowing well

How Tested pumped

Length of Test 4 hrs

Remarks: (Gravel packing, cementing, packers, type of shutoff).....

Indicate location of well and place of use, if possible. Each small square represents 40 acres.

(Continue on reverse side)

USE—If used for irrigation, industrial, drainage or other. Explain, state number of acres and location or other data (i.e.: Lot, Block and Addition).

This form to be prepared by driller, and three copies to be filed by the owner with the County Clerk and Recorder in the county in which the well is located, tissue copy to be retained by driller.

Please answer all questions. If not applicable, so state, otherwise the form will be returned.

44
Driller's License Number

Walter Luse
Driller's Signature

40889

77 19480

STATE OF MONTANA, }
County of Valley. } ss.
Filed for record

MAR 14 1966

at 1:00 o'clock P.M.
Mary Lou Eide
County Record.
Marilyn Hately Deputy

435902

17812

STATE OF MONTANA, } ss.
County of Valley.

Filed for record

JUL 15 1963

at Billings Clerk L. M.
Edward Lee Bode
County Recorder
By Pauline A. Bode Deputy

File No.

T. 29 N. R. 35 E

DUPLICATE

County Valley

STATE OF MONTANA
ADMINISTRATOR OF GROUNDWATER CODE
OFFICE OF STATE ENGINEER

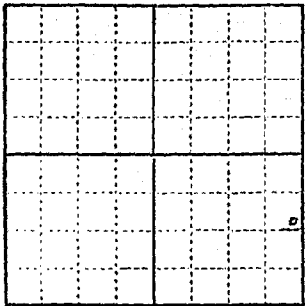
JAN 16 1962

Declaration of Vested Groundwater Rights

(Under Chapter 237, Montana Session Laws, 1961)

Raymond Bernard
Raymond Bernard
1. Raymond Bernard (Name of Appropriator), of Salco (Address) (Town)

County of Valley State of Montana
have appropriated groundwater according to the Montana laws in effect prior to January 1, 1962, as follows:



NE 1/4 Sec. 9 T. 29 R. 35 E

Indicate point of appropriation and place of use, if possible. Each small square represents 10 acres.

2. The beneficial use on which the claim is based. Livestock and household

3. Date or approximate date of earliest beneficial use; and how continuous the use has been. not known

4. The amount of groundwater claimed (in miner's inches or gallons per minute). 6.7 gpm

5. If used for irrigation, give the acreage and description of the lands to which water has been applied and name of the owner thereof

6. The means of withdrawing such water from the ground and the location of each well or other means of withdrawal. submersible

7. The date of commencement and completion of the construction of the well, wells, or other works for withdrawal of groundwater. not known

8. The depth of water table. not known

9. So far as it may be available, the type, size and depth of each well or the general specifications of any other works for the withdrawal of groundwater. 5 inch, 2.0 foot deep

10. The estimated amount of groundwater withdrawn each year. 55,000 gal

11. The log of formations encountered in the drilling of each well if available. not available

12. Such other information of a similar nature as may be useful in carrying out the policy of this act, including reference to book and page of any county record.

Raymond Bernard
Raymond Bernard
Signature of Owner. Raymond Bernard

Date

Three copies to be filed by the owner with the County Clerk and Recorder of the county in which the well is located.

Please answer all questions. If not applicable, so state, otherwise the form will be returned.

Original to the County Clerk and Recorder; Duplicate to the State Engineer; Triuplicate to the Montana Bureau of Mines and Geology, and Quadruplicate for the Appropriator.

439283

18695

VALLEY COUNTY
Clerk of Court

DEC 31 1963

4.45
MARY LOU HILL Clerk & Recorder
Valley County

File No.

T. 29 N. R. 35 E.

DUPLICATE

County. Valley

STATE OF MONTANA
ADMINISTRATOR OF GROUNDWATER CODE
OFFICE OF STATE ENGINEER

R

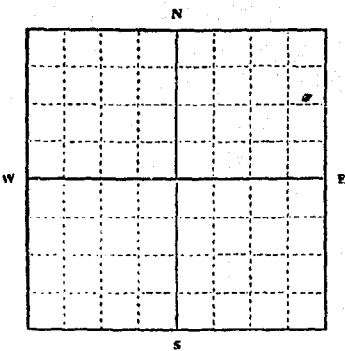
JAN 16 1964

Declaration of Vested Groundwater Rights

(Under Chapter 237, Montana Session Laws, 1961)

1. Lloyd Barnard
Ethel Barnard
Ethel Barnard of Lucas
(Name of Appropriator) (Address) (Town)

County of Valley State of Montana
have appropriated groundwater according to the Montana laws in effect prior to January 1, 1962, as follows:



N.E. 1/4, NE Sec. 10, T. 29, R. 35

Indicate point of appropriation and place of use, if possible. Each small square represents 10 acres.

2. The beneficial use on which the claim is based Domestic Water

3. Date or approximate date of earliest beneficial use; and how continuous the use has been 1915

4. The amount of groundwater claimed (in miner's inches or gallons per minute) 1.5 gpm

5. If used for irrigation, give the acreage and description of the lands to which water has been applied and name of the owner thereof none

6. The means of withdrawing such water from the ground and the location of each well or other means of withdrawal well
with electric motor

7. The date of commencement and completion of the construction of the well, wells, or other works for withdrawal of groundwater 1915

8. The depth of water table 10 ft

9. So far as it may be available, the type, size and depth of each well or the general specifications of any other works for the withdrawal of groundwater 4 ft diam 15 ft depth

10. The estimated amount of groundwater withdrawn each year 100 gal

11. The log of formations encountered in the drilling of each well if available not known

12. Such other information of a similar nature as may be useful in carrying out the policy of this act, including reference to book and page of any county record

Lloyd Barnard
Ethel G. Barnard
Signature of Owner Lloyd Barnard
Date Dec, 31, 1963

Three copies to be filed by the owner with the County Clerk and Recorder of the county in which the well is located.

Please answer all questions. If not applicable, so state, otherwise the form will be returned.

Original to the County Clerk and Recorder; Duplicate to the State Engineer; Triplicate to the Montana Bureau of Mines and Geology, and Quadruplicate for the Appropriator. 37119

439285

18697

STATE OF MONTANA
County of Valley

DECEMBER 1 1963

445
MARY LOU ELLIOTT, Recorder
Valley County

File No.....

DUPLICATE

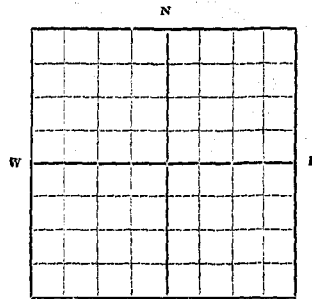
T. 29 N R. 35 E
County Valley

STATE OF MONTANA
ADMINISTRATOR OF GROUNDWATER CODE
OFFICE OF STATE ENGINEER

RECEIVED
JUL 16 1963

Declaration of Vested Groundwater Rights
(Under Chapter 237, Montana Session Laws, 1961) STATE ENGINEER

1. Dann M. Garrison of Box 352 See
(Name of Appropriator) (Address) (Town)
County of Phillips State of Montana
have appropriated groundwater according to the Montana laws in effect prior to January 1, 1962, as follows:



NE 1/4 SW 8
NW 1/4 SE
SE 1/4 NE Sec. 17, T. 29 N R. 35 E
SW 1/4 NW
Indicate point of appropriation
and place of use, if possible.
Each small square represents 10
acres.

2. The beneficial use on which the claim is based stock water

3. Date or approximate date of earliest beneficial use; and how continuous the use has been 1933 - continuous

4. The amount of groundwater claimed (in miner's inches or gallons per minute) 5 gallons per minute for each spring

5. If used for irrigation, give the acreage and description of the lands to which water has been applied and name of the owner thereof not applicable

6. The means of withdrawing such water from the ground and the location of each well or other means of withdrawal natural flow

7. The date of commencement and completion of the construction of the well, wells, or other works for withdrawal of groundwater not applicable

8. The depth of water table not determined

9. So far as it may be available, the type, size and depth of each well or the general specifications of any other works for the withdrawal of groundwater not applicable

10. The estimated amount of groundwater withdrawn each year 2,628,000 gal. per year per spring

11. The log of formations encountered in the drilling of each well if available not applicable

12. Such other information of a similar nature as may be useful in carrying out the policy of this act, including reference to book and page of any county record none

Signature of Owner Dann M. Garrison
Date June 23, 1963

Three copies to be filed by the owner with the County Clerk and Recorder of the county in which the well is located.

Please answer all questions. If not applicable, so state, otherwise the form will be returned.

Original to the County Clerk and Recorder; duplicate to the State Engineer; Triplicate to the Montana Bureau of Mines and Geology and Quadruplicate for the Appropriator.

435900

17810

STATE OF MONTANA, } ss.
County of Valley.

Filed for record

JUL 15 1963

at 9:00 o'clock A.M.

James Lee Cole
County Recorder

By William Jackson Deputy

T. 29 R. 35

File No.

County Valley

DUPLICATE

STATE OF MONTANA
ADMINISTRATOR OF GROUNDWATER CODE
OFFICE OF STATE ENGINEER

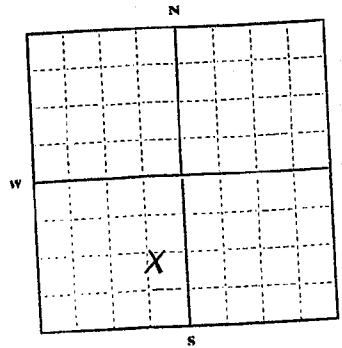
RECEIVED
DEC 26 1963

Declaration of Vested Groundwater Rights

(Under Chapter 237, Montana Session Laws, 1961)

STATE ENGINEER

1. Frank Gaspar, of Hinsdale (Address) (Town)
(Name of Appropriator)
County of Valley State of Montana
have appropriated groundwater according to the Montana laws in effect prior to January 1, 1962, as follows:



SE 1/4 SW Sec. 23 T29 R.35

Indicate point of appropriation and place of use, if possible. Each small square represents 10 acres.

- 2. The beneficial use on which the claim is based. Stock
- 3. Date or approximate date of earliest beneficial use; and how continuous the use has been. 1950 - continuous
- 4. The amount of groundwater claimed (in miner's inches or gallons per minute). 10 gallons per minute
- 5. If used for irrigation, give the acreage and description of the lands to which water has been applied and name of the owner thereof
- 6. The means of withdrawing such water from the ground and the location of each well or other means of withdrawal. Gas motor

- 7. The date of commencement and completion of the construction of the well, wells, or other works for withdrawal of groundwater. 1950
- 8. The depth of water table. 15 feet
- 9. So far as it may be available, the type, size and depth of each well or the general specifications of any other works for the withdrawal of groundwater. 33' deep, 4" casing, 1" pipe
- 10. The estimated amount of groundwater withdrawn each year. 500,000 gallons per year
- 11. The log of formations encountered in the drilling of each well if available
- 12. Such other information of a similar nature as may be useful in carrying out the policy of this act, including reference to book and page of any county record

Signature of Owner Frank Gaspar
Date December 20, 1963

Three copies to be filed by the owner with the County Clerk and Recorder of the county in which the well is located.
Please answer all questions. If not applicable, so state, otherwise the form will be returned.

Original to the County Clerk and Recorder; Duplicate to the State Engineer; Triplicate to the Montana Bureau of Mines and Geology, and Quadruplicate for the Appropriator.

12851

438559

18089

STATE OF MONTANA
County of Valley

DEC 20 1966

400 *ALICE P.*
MANY LOU LITE Clerk & Recorder
Valley County

Pauline Jackson

23

File No.

T. 29 N. R. 35 E

DUPLICATE

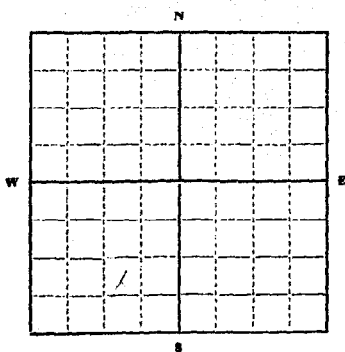
County Valley

STATE OF MONTANA
ADMINISTRATOR OF GROUNDWATER CODE
OFFICE OF STATE ENGINEER

RECEIVED
MAY 19 1962

Declaration of Vested Groundwater Rights STATE ENGINEER
(Under Chapter 237, Montana Session Laws, 1961)

1. Frank E. Cooper of Lincoln Mont
(Name of Appropriator) (Address) (Town)
County of Valley State of Montana Lincoln
have appropriated groundwater according to the Montana laws in effect prior to January 1, 1962, as follows:



SW 1/4 Sec. 23 T. 29 R. 35

Indicate point of appropriation and place of use, if possible. Each small square represents 10 acres.

- 2. The beneficial use on which the claim is based. Water
- 3. Date or approximate date of earliest beneficial use; and how continuous the use has been. 1898
- 4. The amount of groundwater claimed (in miner's inches or gallons per minute) 12 gpm
- 5. If used for irrigation, give the acreage and description of the lands to which water has been applied and name of the owner thereof
- 6. The means of withdrawing such water from the ground and the location of each well or other means of withdrawal. 2 H.P.

- 7. The date of commencement and completion of the construction of the well, wells, or other works for withdrawal of groundwater. 1898
- 8. The depth of water table. 92 feet
- 9. So far as it may be available, the type, size and depth of each well or the general specifications of any other works for the withdrawal of groundwater.
- 10. The estimated amount of groundwater withdrawn each year.
- 11. The log of formations encountered in the drilling of each well if available.
- 12. Such other information of a similar nature as may be useful in carrying out the policy of this act, including reference to book and page of any county record

Signature of Owner. Frank E. Cooper
Date

Three copies to be filed by the owner with the County Clerk and Recorder of the county in which the well is located.

Please answer all questions. If not applicable, so state, otherwise the form will be returned.

Original to the County Clerk and Recorder; duplicate to the State Engineer; Triplicate to the Montana Bureau of Mines and Geology, and Quadruplicate for the Appropriator.

25/7

431540

17532

STATE OF MONTANA, } ss.
County of Valley.

Filed for record

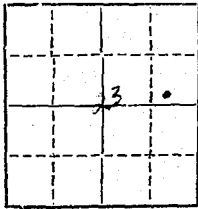
NOV 14 1962

at 3:00 P.M.
Mary Ann Eide
Pauline Jackson

T. 29 N R. 35 E 23
County Valley

MONTANA BUREAU OF MINES AND GEOLOGY
Butte, Montana

WATER WELL LOG



Owner John B. Burke Address Sec, Mont

Driller John B. Burke Address "

Date Started Before 1930 Date Completed Rebuilt 11-30-1957

Location: Sec 23 T. 29 R. 35 1/4 sec. S 1/2, SE 1/4, NE 1/4

Type of well Spring Equipment used auger and shovel
(Dug, driven, bored, or drilled) (Churn drill, rotary, other)

Water use: Domestic Municipal Stock Irrigation
Industrial Drainage Other: _____

Casing: 0 ft. to 10 ft. Type cast Size 40"

Casing: 10 ft. to 16 ft. Type cast Size 48"

Casing: _____ ft. to _____ ft. Type _____ Size _____

Perforated or Screened: Ft. _____ to ft. _____ Ft. _____ to ft. _____

Type of screen or perforations: _____

Static Water level, for non-flowing well: right feet.

Shut-in pressure, for flowing well: _____ lb./sq. in. on: _____ (date)

Pumping water level _____ feet at _____ gal. per min.

How tested: not tested

Length of test: _____

Remarks: (Gravel packing, cementing, packers, type of shut-off, depth of shut-off)

Gravel Packing

(over)

Log of Well

Depth, feet		Description of Material Drilled
From	To	
0	16	Sandy Clay

STATE OF MONTANA
County of Valley }
Filed for record }
DEC 29 1961
at 11:45 A.M.
Troy Stone, Clerk
By Mission Petroleum Company

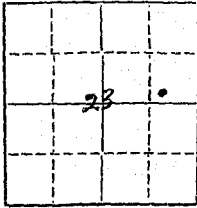
426211

17146

T 29N R 35E 23
County Valley

MONTANA BUREAU OF MINES AND GEOLOGY
Butte, Montana

WATER WELL LOG



Owner John Brooke Address Sacs, Mont.
Driller unknown Address _____
Date Started Before 1930 Date Completed unknown
Location: Sec. 23 T. 29 R. 35 ¼ sec. S ½, SE ¼, NE ¼

Type of well Dug Equipment used pick + shovel
(Aug. driven, bored, or drilled) (Churn drill, rotary, other)

Water use: Domestic Municipal Stock Irrigation
Industrial Drainage Other: _____

Casing: 0 ft. to 16 ft. Type Cement blocks Size 4' x 4'

Casing: _____ ft. to _____ ft. Type _____ Size _____

Casing: _____ ft. to _____ ft. Type _____ Size _____

Perforated or Screened: Ft. _____ to ft. _____ Ft. _____ to ft. _____

Type of screen or perforations _____

Static Water level, for non-flowing well: eight feet.

Shut-in pressure, for flowing well: _____ lb./sq. in. on: _____ (date)

Pumping water level _____ feet at _____ gal. per min.

How tested: not tested

Length of test _____

Remarks: (Gravel packing, cementing, packers, type of shut-off, depth of shut-off)

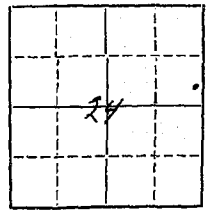
T. 29N R. 35E ²⁴
County Valley

MONTANA BUREAU OF MINES AND GEOLOGY
Butte, Montana

RECEIVED

WATER WELL LOG

STATE ENGINEER



Owner John Broskie Address Saco, Mont.
Driller A. N. and John Broskie Address " "
Date Started 1917 rebuilt Date Completed Before 1945
Location: Sec. 24 T. 31 R. 34 1/4 sec. SE 1/4 NE 1/4

Type of well Driven and dug Equipment used pick and shovel
(Dug, driven, bored, or drilled) (Churn drill, rotary, other)

Water use: Domestic Municipal Stock Irrigation
Industrial Drainage Other:

Casing: 0 ft. to 8 ft. Type cement Size Basement
Casing: 8 ft. to 22 ft. Type pipe galvaniz Size 2"
Casing: ft. to ft. Type Size

Perforated or Screened: Ft. 22 to ft. 26 Ft. to ft.

Type of screen or perforations sand point
Static Water level, for non-flowing well: 18" feet.

Shut-in pressure, for flowing well: lb./sq. in. on: (date)

Pumping water level feet at gal. per min.

How tested: not tested

Length of test

Remarks: (Gravel packing, cementing, packers, type of shut-off, depth of shut-off)
.....
.....
.....
.....

File No.

DUPLICATE

T. 29^N R. 35^W 21

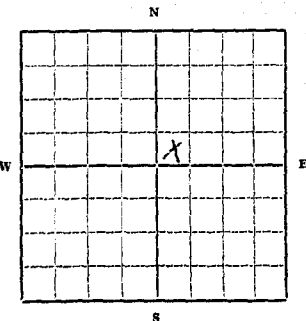
County Valley

STATE OF MONTANA
ADMINISTRATOR OF GROUNDWATER CODE
OFFICE OF STATE ENGINEER

RECEIVED

Declaration of Vested Groundwater Rights STATE ENGINEER
(Under Chapter 237, Montana Session Laws, 1961)

1. Albin Bros.
Bernie H. Albin of Lace
(Name of Appropriator) (Address) (Town)
County of Valley State of Mont
have appropriated groundwater according to the Montana laws in effect prior to January 1, 1962, as follows:



Sec. 21 T. 29 R. 35
Indicate point of appropriation and place of use, if possible. Each small square represents 10 acres.

- The beneficial use on which the claim is based Stock water & home use at times
- Date or approximate date of earliest beneficial use; and how continuous the use has been 1947 in steady use.
- The amount of groundwater claimed (in miner's inches or gallons per minute) 3 gal. a minute or perhaps 5 inches in use
- If used for irrigation, give the acreage and description of the lands to which water has been applied and name of the owner thereof
- The means of withdrawing such water from the ground and the location of each well or other means of withdrawal 2 wells type pump
- The date of commencement and completion of the construction of the well, wells, or other works for withdrawal of groundwater 1947 - Completed in 1947
- The depth of water table Wells 80' deep. water came up 67'
- So far as it may be available, the type, size and depth of each well or the general specifications of any other works for the withdrawal of groundwater drilled - 6" casing 80' deep. water came within 15' of top.
- The estimated amount of groundwater withdrawn each year 120,000 gallons
- The log of formations encountered in the drilling of each well if available not known
- Such other information of a similar nature as may be useful in carrying out the policy of this act, including reference to book and page of any county record.

Signature of Owner Bernie H. Albin
Date 3-6-62

Three copies to be filed by the owner with the County Clerk and Recorder of the county in which the well is located.

Please answer all questions. If not applicable, so state, otherwise the form will be returned.

Original to the County Clerk and Recorder; duplicate to the State Engineer; Triplicate to the Montana Bureau of Mines and Geology and Quadruplicate for the Appropriator.

427691

17305

STATE OF MONTANA, } ss.
County of Valley.

Filed for record

MAR 19 1962

at 10:00 o'clock A. M.

Mary Lou Cook
County Recorder

By Pauline Jacobsen Deputy

RECEIVED
JUN 12 1973

County Valley 2

STATE OF MONTANA
ADMINISTRATOR OF GROUNDWATER CODE
MONTANA WATER RESOURCES BOARD

DRILLER'S LOG

NOTICE OF COMPLETION OF GROUNDWATER
APPROPRIATION BY MEANS OF WELL

Developed after January 1, 1962

(Under Chapter 237 Montana Session Laws, 1961, as amended)

This form to be prepared by driller, and three copies to be filed by the owner with the County Clerk and Recorder in the county in which the well is located, last copy to be retained by driller.

Please answer all questions. If not applicable, so state, otherwise the form may be returned.

Owner John Partech

Address Hinsdale Mont.

Date well started 5-20-73

completed 5-25-73

Type of well drilled

Equipment used CHURN

Water Use: Domestic Municipal Stock Irrigation

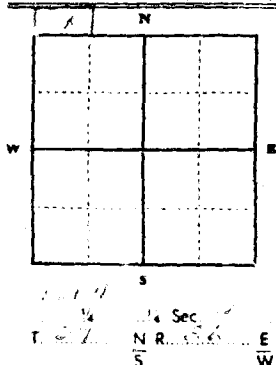
Industrial Drainage Other * Garden/Lawn

*Describe

USE: If used for irrigation, industrial, drainage or other. Explain, state number of acres and location or other data (i.e. Lot, Block and Addition).

ESTIMATED ANNUAL WITHDRAWAL

Size of Drilled Hole	Size and Weight of Casing	From (Feet)	To (Feet)	PERFORATIONS		
				Kind Size	From (Feet)	To (Feet)
7 1/4	4 1/2 ID Galv 6 3/4 Lbs	TOP	103	Acetylene Welder	85	100



Static water level 30 ft.*
Pumping water level 76 ft.*
at 12 gallons per minute,
measured 60 minutes after pumping
began.

*Measured from ground level.
Well developed by DALLING
for 2 hours.

Power _____ Pump _____ HP

Remarks: (Gravel packing, cementing, packers, type of shutoff)
Gravel Packed Between Well and Casing from 70 FT TO BOTTOM

INDICATE LOCATION OF WELL AND PLACE OF USE, IF POSSIBLE. EACH SMALL SQUARE REPRESENTS 40 ACRES.

Driller's Signature Rodrick Erickson

Driller's Address SACO MONT.

LICENSE NO. 220

Top of Ground (Elev. above sea level) 2300

From (Feet)	To (Feet)	Description
0	20	Brown Sand
20	24	Sand & Water
24	40	Brown Clay
40	44	Sand Stone Water
44	85	hard Blue Clay
85	103	Sand Stone Water

103 Show exact depth of bottom

~~XXXX~~
785

STATE OF MONTANA }
County of Valley } ss.
Filed for Record

JUN 11 1973

at 11:00 o'clock 2 M.

Mary Lou Baker
County Recorder

By Mary Lou Baker Deputy

File No.

T. 29 R. 36

DUPLICATE

County Valley

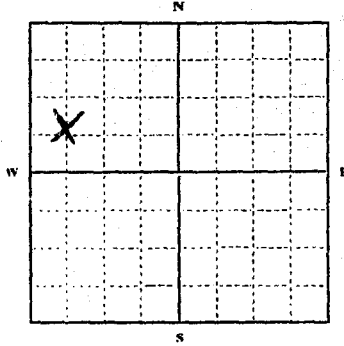
STATE OF MONTANA
ADMINISTRATOR OF GROUNDWATER CODE
OFFICE OF STATE ENGINEER

NOV 16 1964

Declaration of Vested Groundwater Rights

(Under Chapter 237, Montana Session Laws, 1961)

1. JOHN and MARION PORTEEN, of Hinsdale
(Name of Appropriator) (Address) (Town)
County of Valley State of Montana
have appropriated groundwater according to the Montana laws in effect prior to January 1, 1962, as follows:



SW 1/4 NW Sec. 3, T. 29, R. 36
Indicate point of appropriation and place of use, if possible. Each small square represents 10 acres.

2. The beneficial use on which the claim is based Stock well

3. Date or approximate date of earliest beneficial use; and how continuous the use has been 1955 - continuous

4. The amount of groundwater claimed (in miner's inches or gallons per minute) 10 gallons per minute

5. If used for irrigation, give the acreage and description of the lands to which water has been applied and name of the owner thereof

6. The means of withdrawing such water from the ground and the location of each well or other means of withdrawal Electric pump - located per map

7. The date of commencement and completion of the construction of the well, wells, or other works for withdrawal of groundwater 1955

8. The depth of water table 30 feet

9. So far as it may be available, the type, size and depth of each well or the general specifications of any other works for the withdrawal of groundwater 60 feet deep, drilled well, 6" casing, 1 1/2" pipe

10. The estimated amount of groundwater withdrawn each year 3,500,000

11. The log of formations encountered in the drilling of each well if available Log is filed at Valley County Court House, I believe.

12. Such other information of a similar nature as may be useful in carrying out the policy of this act, including reference to book and page of any county record

Signature of Owner John Porteen
Marion Porteen
Date December 31, 1963

Three copies to be filed by the owner with the County Clerk and Recorder of the county in which the well is located.

Please answer all questions. If not applicable, so state, otherwise the form will be returned.

Original to the County Clerk and Recorder; Duplicate to the State Engineer; Triplicate to the Montana Bureau of Mines and Geology, and Quadruplicate for the Appropriator

37055

439218

18630

RECEIVED

DEC 3 1963

MARY *file* *L*

File No.

T. 29 R. 36

DUPLICATE

County... Valley

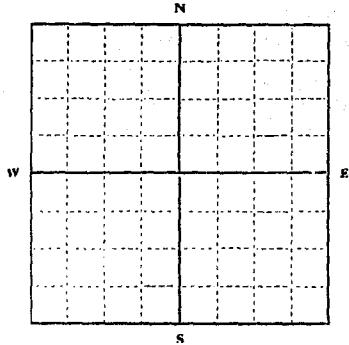
STATE OF MONTANA
ADMINISTRATOR OF GROUNDWATER CODE
OFFICE OF STATE ENGINEER

JAN 16 1964

Declaration of Vested Groundwater Rights

(Under Chapter 237, Montana Session Laws, 1961)

1. JOHN and MARION PORTEEN, of Hinsdale
(Name of Appropriator) (Address) (Town)
County of Valley State of Montana
have appropriated groundwater according to the Montana laws in effect prior to January 1, 1962, as follows:



Lot 4

1/4 Sec. 2 T. 29 R. 36

Indicate point of appropriation and place of use, if possible. Each small square represents 10 acres.

2. The beneficial use on which the claim is based... Stock well

3. Date or approximate date of earliest beneficial use; and how continuous the use has been... 1930 - continuous

4. The amount of groundwater claimed (in miner's inches or gallons per minute)... 8 gallons per minute

5. If used for irrigation, give the acreage and description of the lands to which water has been applied and name of the owner thereof

6. The means of withdrawing such water from the ground and the location of each well or other means of withdrawal... Electric pump - located per map

7. The date of commencement and completion of the construction of the well, wells, or other works for withdrawal of groundwater... 1930

8. The depth of water table... 20 feet

9. So far as it may be available, the type, size and depth of each well or the general specifications of any other works for the withdrawal of groundwater... Dug well, 25' deep, 4 foot square

10. The estimated amount of groundwater withdrawn each year... 750,000 gallons per year

11. The log of formations encountered in the drilling of each well if available... Not available

12. Such other information of a similar nature as may be useful in carrying out the policy of this act, including reference to book and page of any county record

Signature of Owner

John Porteen
Marion Porteen

Date December 31, 1963

Three copies to be filed by the owner with the County Clerk and Recorder of the county in which the well is located.

Please answer all questions. If not applicable, so state, otherwise the form will be returned.

Original to the County Clerk and Recorder; Duplicate to the State Engineer; Triplicate to the Montana Bureau of Mines and Geology, and Quadruplicate for the Appropriator.

37057

439220

18632

DEC 31 1963

4.00 P.

File No.

T 29 R 36

DUPLICATE

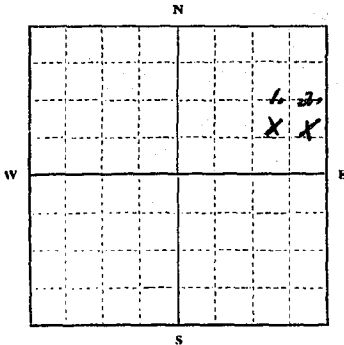
County Valley

STATE OF MONTANA
ADMINISTRATOR OF GROUNDWATER CODE
OFFICE OF STATE ENGINEER

Declaration of Vested Groundwater Rights

(Under Chapter 237, Montana Session Laws, 1961)

1. JOHN and MARION PORTEEN, of Hinsdale, (Name of Appropriator) (Address) (Town)
County of Valley State of Montana
have appropriated groundwater according to the Montana laws in effect prior to January 1, 1962, as follows:



SE 1/4 NE Sec. 4 T. 29 R. 36

Indicate point of appropriation and place of use, if possible. Each small square represents 10 acres.

2. The beneficial use on which the claim is based 1. Stock well
2. Stock well

3. Date or approximate date of earliest beneficial use; and how continuous the use has been 1. 1955 - continuous
2. 1913 - continuous

4. The amount of groundwater claimed (in miner's inches or gallons per minute) 1. 10 gallons per minute
2. 5 gallons per minute

5. If used for irrigation, give the acreage and description of the lands to which water has been applied and name of the owner thereof

6. The means of withdrawing such water from the ground and the location of each well or other means of withdrawal 1. pump
2. pump

7. The date of commencement and completion of the construction of the well, wells, or other works for withdrawal of groundwater 1. 1955
2. 1913

8. The depth of water table 1. 40 feet 2. 30 feet

9. So far as it may be available, the type, size and depth of each well or the general specifications of any other works for the withdrawal of groundwater 1. 120' deep, drilled, 4" casing
2. 50' deep, dug well, 1 1/2" pipe

10. The estimated amount of groundwater withdrawn each year 1. 500,000 gallons per year
2. 200,000 gallons per year

11. The log of formations encountered in the drilling of each well if available

12. Such other information of a similar nature as may be useful in carrying out the policy of this act, including reference to book and page of any county record

Signature of Owner: John Porteen
Date: December 31, 1963

Three copies to be filed by the owner with the County Clerk and Recorder of the county in which the well is located.

Please answer all questions. If not applicable, so state, otherwise the form will be returned.

Original to the County Clerk and Recorder; Duplicate to the State Engineer; Triplicate to the Montana Bureau of Mines and Geology, and Quadruplicate for the Appropriator.

37056

439219

18631

DEC 3 1963

4100 P.

File No.

T. 29 R 36

DUPLICATE

County Valley

STATE OF MONTANA

ADMINISTRATOR OF GROUNDWATER CODE

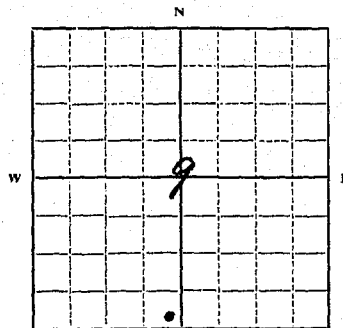
OFFICE OF STATE ENGINEER

Declaration of Vested Groundwater Rights

(Under Chapter 237, Montana Session Laws, 1961)

RECEIVED
SEP 10 1963
STATE ENGINEER

1. E. H. Baucher of Box 363 Hinsdale
 (Name of Appropriator) (Address) (Town)
 County of Valley State of Montana
 have appropriated groundwater according to the Montana laws in effect prior to January 1, 1962, as follows:



See 100 of Sec. 9, T. 29, R. 36

Indicate point of appropriation
 and place of use, if possible.
 Each small square represents 10
 acres.

2. The beneficial use on which the claim is based.....
Household & Livestock

3. Date or approximate date of earliest beneficial use; and how con-
 tinuous the use has been..... 1924

4. The amount of groundwater claimed (in miner's inches or gallons
 per minute)..... 500,000 gal per min

5. If used for irrigation, give the acreage and description of the lands
 to which water has been applied and name of the owner thereof

Does not apply

6. The means of withdrawing such water from the ground and the
 location of each well or other means of withdrawal.....

Electric pressure pump

7. The date of commencement and completion of the construction of the well, wells, or other works for with-
 drawal of groundwater..... 1924

8. The depth of water table..... 64 ft

9. So far as it may be available, the type, size and depth of each well or the general specifications of any other
 works for the withdrawal of groundwater.....

6 in steel casing. Well 6.5 ft deep and is

10. The estimated amount of groundwater withdrawn each year..... 500,000 gal

11. The log of formations encountered in the drilling of each well if available.....

not available

12. Such other information of a similar nature as may be useful in carrying out the policy of this act, including
 reference to book and page of any county record.....

newly cased in well redrilled and

Signature of Owner..... E. H. Baucher

Date..... 6/17/63

Three copies to be filed by the owner with the County Clerk and Recorder of the county in which the well is
 located.

Please answer all questions. If not applicable, so state, otherwise the form will be returned.

Original to the County Clerk and Recorder; duplicate to the State Engineer; Triplicate to the Montana Bureau
 of Mines and Geology, and Quadruplicate for the Appropriator.

5815.

436674

17863

STATE OF MONTANA, } ss.
County of Valley.

Filed for record

SEP 9 1963

at 1:40 o'clock P. M.

Mary Lou Gida
County Recorder

By Pauline Jackson, Deputy

G'

File No.

T 29 R 37

County Valley

DUPLICATE

STATE OF MONTANA
ADMINISTRATOR OF GROUNDWATER CODE
OFFICE OF STATE ENGINEER

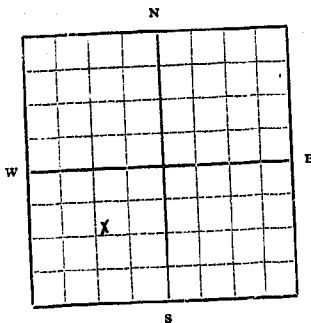
RECEIVED
DEC 30 1963

Declaration of Vested Groundwater Rights
(Under Chapter 237, Montana Session Laws, 1961)

STATE ENGINEER

1. Iver W. Martin, of Tampico (Name of Appropriator) (Address) (Town)
County of Valley State of Montana

have appropriated groundwater according to the Montana laws in effect prior to January 1, 1962, as follows:



SW 1/4 Sec. 12 T. 29 R. 37

Indicate point of appropriation and place of use, if possible. Each small square represents 10 acres.

- 2. The beneficial use on which the claim is based Domestic and stock wells
- 3. Date or approximate date of earliest beneficial use; and how continuous the use has been No. 3 - 1944 every summer
- 4. The amount of groundwater claimed (in miner's inches or gallons per minute) 2,000 gal. per month for 4 months (summer)
- 5. If used for irrigation, give the acreage and description of the lands to which water has been applied and name of the owner thereof None
- 6. The means of withdrawing such water from the ground and the location of each well or other means of withdrawal Deep well pump

7. The date of commencement and completion of the construction of the well, wells, or other works for withdrawal of groundwater 1944, deep well pump

8. The depth of water table 53 feet

9. So far as it may be available, the type, size and depth of each well or the general specifications of any other works for the withdrawal of groundwater Depth 89 feet water table - 53 feet - 4" casing, gas engine pump

10. The estimated amount of groundwater withdrawn each year 10,000 gal. per year

11. The log of formations encountered in the drilling of each well if available Well log filed in Helena, Montana; not available to owner at this time.

12. Such other information of a similar nature as may be useful in carrying out the policy of this act, including reference to book and page of any county record. I do not know of any other records except at the Montana State office at Helena.

Signature of Owner

Date

Iver Martin
Dec 26 - 63

Three copies to be filed by the owner with the County Clerk and Recorder of the county in which the well is located.

Please answer all questions. If not applicable, so state, otherwise the form will be returned.

Original to the County Clerk and Recorder; duplicate to the State Engineer; Triplicate to the School of Mines and Quadruplicate for the Appropriator.

10022

438652

18149

STATE OF MONTANA, } ss.
County of Valley: }

Filed for record

DEC 26 1963

at 10:00 o'clock *P.M.*
MARY LOU TEECE, Clerk & Recorder

Pauline Jackson

GW

Approved Stock Form—State Publishing Co., Helena, Montana—42234

File No.

T. 29 R. 37

DUPLICATE

County Valley

STATE OF MONTANA
ADMINISTRATOR OF GROUNDWATER CODE
OFFICE OF STATE ENGINEER

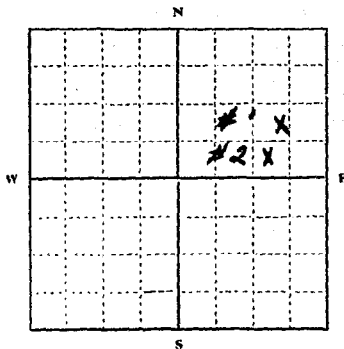
R

JAN 26 1964

Declaration of Vested Groundwater Rights

(Under Chapter 237, Montana Session Laws, 1961)

1. Chris V. Agnes Malin of Jampico (Name of Appropriator) (Address) (Town)
County of Valley State of Montana
have appropriated groundwater according to the Montana laws in effect prior to January 1, 1962, as follows:



- 2. The beneficial use on which the claim is based. #1 irrigation
#2 Livestock
- 3. Date or approximate date of earliest beneficial use; and how continuous the use has been. #1 1910
#2 1950
- 4. The amount of groundwater claimed (in miner's inches or gallons per minute). #1 irrigation
#2 3 gal per minute
- 5. If used for irrigation, give the acreage and description of the lands to which water has been applied and name of the owner thereof
- 6. The means of withdrawing such water from the ground and the location of each well or other means of withdrawal. #2 pump

S.W. 1/4 NE Sec. 13, T. 29 R. 37

Indicate point of appropriation and place of use, if possible. Each small square represents 10 acres.

- 7. The date of commencement and completion of the construction of the well, wells, or other works for withdrawal of groundwater. #1 1910
#2 1950
- 8. The depth of water table. #2 100 feet #1 100 Feet
- 9. So far as it may be available, the type, size, and depth of each well or the general specifications of any other works for the withdrawal of groundwater. #2 160 FT. Depth - 7 inch casing
#1 145 FT. Depth - 6 inch casing
- 10. The estimated amount of groundwater withdrawn each year. #2 360,000 per year
- 11. The log of formations encountered in the drilling of each well if available. # Underground tanks
- 12. Such other information of a similar nature as may be useful in carrying out the policy of this act, including reference to book and page of any county record

Signature of Owner Chris V. Agnes Malin
Date December 31, 1963

Three copies to be filed by the owner with the County Clerk and Recorder of the county in which the well is located.

Please answer all questions. If not applicable, so state, otherwise the form will be returned.

County Clerk and Recorder: Duplicate to the State Engineer, Triplicate to the Montana Bureau of

37136

439308

18715

STATE OF MONTANA, } ss.
County of Valley

Filed for record

DEC 8 1963

MARY LOU ELLER, Clerk of the Recorder
Valley, Montana

File No.

T. 29 R. 37

DUPLICATE

County Valley

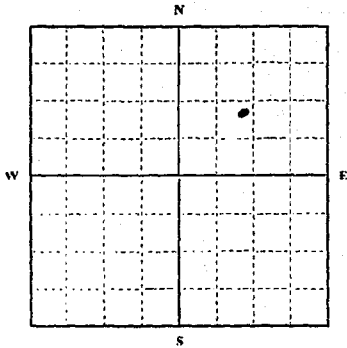
STATE OF MONTANA
ADMINISTRATOR OF GROUNDWATER CODE
OFFICE OF STATE ENGINEER

JAN 16 1964

Declaration of Vested Groundwater Rights

(Under Chapter 237, Montana Session Laws, 1961)

1. Carolyn Weems, of P.O. Box 441 Blaine
(Name of Appropriator) (Address) (Town)
County of Valley State of Montana
have appropriated groundwater according to the Montana laws in effect prior to January 1, 1962, as follows:



SW 1/4 Sec. 14, T. 29, R. 37

Indicate point of appropriation and place of use, if possible. Each small square represents 10 acres.

2. The beneficial use on which the claim is based Stock

3. Date or approximate date of earliest beneficial use; and how continuous the use has been Aug 12, 1961

4. The amount of groundwater claimed (in miner's inches or gallons per minute) 11 gpm

5. If used for irrigation, give the acreage and description of the lands to which water has been applied and name of the owner thereof

6. The means of withdrawing such water from the ground and the location of each well or other means of withdrawal pumped

7. The date of commencement and completion of the construction of the well, wells, or other works for withdrawal of groundwater Aug 12, 1961

8. The depth of water table 22 ft

9. So far as it may be available, the type, size and depth of each well or the general specifications of any other works for the withdrawal of groundwater approx 12 ft

10. The estimated amount of groundwater withdrawn each year

11. The log of formations encountered in the drilling of each well if available
1-9 ft yellow clay 121-122 Coll
12-16 ft shale 122-138 just sand
101-102 - rock 138-142 shale

12. Such other information of a similar nature as may be useful in carrying out the policy of this act, including reference to book and page of any county record

Signature of Owner Carolyn Weems

Date Dec 31, 1963

Three copies to be filed by the owner with the County Clerk and Recorder of the county in which the well is located.

Please answer all questions. If not applicable, so state, otherwise the form will be returned.

Original to the County Clerk and Recorder; Duplicate to the State Engineer; Triplicate to the Montana Bureau of Mines and Geology, and Quadruplicate for the Appropriator.

37037

439200

18612

MEMORANDUM FOR THE RECORD

GW

Approved Stock Form—State Publishing Co., Helena, Montana—42234

File No.

T. 29 N. R. 37 E.

DUPLICATE

County Valley

STATE OF MONTANA
ADMINISTRATOR OF GROUNDWATER CODE
OFFICE OF STATE ENGINEER

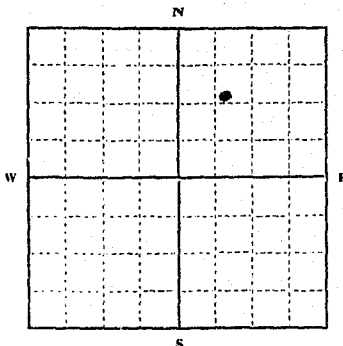
R
JAN 16 1964

Declaration of Vested Groundwater Rights

(Under Chapter 237, Montana Session Laws, 1961)

1. Antelope Ranch Inc, of Glasgow Rt-19
(Name of Appropriator) (Address) (Town)

County of Valley State of Montana
have appropriated groundwater according to the Montana laws in effect prior to January 1, 1962, as follows:



N.W. 1/4 NE Sec 34 T. 29 R. 37

Indicate point of appropriation and place of use, if possible. Each small square represents 10 acres.

2. The beneficial use on which the claim is based stock water

3. Date or approximate date of earliest beneficial use; and how continuous the use has been before logging was
intermittently during
summer

4. The amount of groundwater claimed (in miner's inches or gallons per minute) 10 gallons

5. If used for irrigation, give the acreage and description of the lands to which water has been applied and name of the owner thereof
none

6. The means of withdrawing such water from the ground and the location of each well or other means of withdrawal cylinder
type pump & artesian flow

7. The date of commencement and completion of the construction of the well, wells, or other works for withdrawal of groundwater not known

8. The depth of water table artesian flow

9. So far as it may be available, the type, size and depth of each well or the general specifications of any other works for the withdrawal of groundwater approx 100 ft deep
well drilled

10. The estimated amount of groundwater withdrawn each year est. 7,000 gallons

11. The log of formations encountered in the drilling of each well if available not available

12. Such other information of a similar nature as may be useful in carrying out the policy of this act, including reference to book and page of any county record. not available

Signature of Owner Antelope Ranch Inc.
Paul C. Cornwell

Date 12/31/63

Three copies to be filed by the owner with the County Clerk and Recorder of the county in which the well is located.

Please answer all questions. If not applicable, so state, otherwise the form will be returned.

Original to the County Clerk and Recorder; Duplicate to the State Engineer; Triplicate to the Montana Bureau of Mines and Geology, and Quadruplicate for the Appropriator.

37084

439247

18659

STATE OF OKLAHOMA
County of Tulsa

DEC 31 1963

430
MARY LOU [unclear] Clerk & Recorder
Valley County

GR

Approved Stock Form—State Publishing Co., Helena, Montana—42234

File No.

T. 29 N. R. 37 E.

DUPLICATE

County Valley

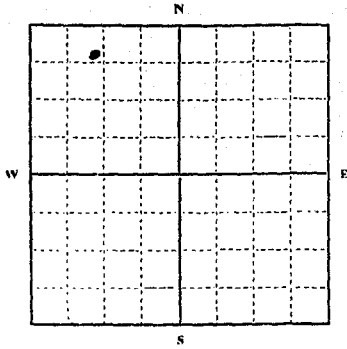
STATE OF MONTANA
ADMINISTRATOR OF GROUNDWATER CODE
OFFICE OF STATE ENGINEER

Declaration of Vested Groundwater Rights

(Under Chapter 237, Montana Session Laws, 1961)

1. Antelope Ranch Inc. of Rt. 1-19 Glasgow
(Name of Appropriator) (Address) (Town)

County of Valley State of Montana
have appropriated groundwater according to the Montana laws in effect prior to January 1, 1962, as follows:



NW 1/4 NW Sec. 36 T. 29 N. R. 37 E.

Indicate point of appropriation and place of use, if possible. Each small square represents 10 acres.

2. The beneficial use on which the claim is based. Stock Water

3. Date or approximate date of earliest beneficial use; and how continuous the use has been. For Fore drilling logs were mandatory, use intermittently during summer.

4. The amount of groundwater claimed (in miner's inches or gallons per minute) 109 gallons

5. If used for irrigation, give the acreage and description of the lands to which water has been applied and name of the owner thereof. No irrigation

6. The means of withdrawing such water from the ground and the location of each well or other means of withdrawal. Cylinder type pump Artesian Flow

7. The date of commencement and completion of the construction of the well, wells, or other works for withdrawal of groundwater. Not known

8. The depth of water table. Artesian Flow

9. So far as it may be available, the type, size and depth of each well or the general specifications of any other works for the withdrawal of groundwater. 2 1/2' deep - 7' pipe

10. The estimated amount of groundwater withdrawn each year. 75,000 gallons

11. The log of formations encountered in the drilling of each well if available. Not available

12. Such other information of a similar nature as may be useful in carrying out the policy of this act, including reference to book and page of any county record. Not known

Signature of Owner Antelope Ranch Inc. Paul C. Cornell

Date 12/31/63

Three copies to be filed by the owner with the County Clerk and Recorder of the county in which the well is located.

Please answer all questions. If not applicable, so state, otherwise the form will be returned.

Original to the County Clerk and Recorder; Duplicate to the State Engineer; Triplicate to the Montana Bureau of Mines and Geology, and Quadruplicate for the Appropriator.

439243

18655

DEC 31 1963

430 *P*
MARY LOU TEE Clerk & Recorder
Valley County