

9

File No. ....

T. 32 R. 35

DUPLICATE

County Valley


STATE OF MONTANA  
ADMINISTRATOR OF GROUNDWATER CODE  
OFFICE OF STATE ENGINEER

RECEIVED  
DEC 30 1963

Declaration of Vested Groundwater Rights

(Under Chapter 237, Montana Session Laws, 1961)

I, Opm C. Fisher of Saco  
(Name of Appropriator) (Address)  
County of Valley State of Mont (Town)  
have appropriated groundwater according to the Montana laws in effect prior to January 1, 1962, as follows:



NW 1/4 Sec. 9 T. 32 R. 35

Indicate point of appropriation and place of use, if possible. Each small square represents 10 acres.

2. The beneficial use on which the claim is based. Stock water and household use

3. Date or approximate date of earliest beneficial use; and how continuous the use has been. 1894 - Continuous ever since

4. The amount of groundwater claimed (in miner's inches or gallons per minute) about 20 gal per min.

5. If used for irrigation, give the acreage and description of the lands to which water has been applied and name of the owner thereof. Natural flooding of about 10 acres of coulee bottom. Opm C. Fisher

6. The means of withdrawing such water from the ground and the location of each well or other means of withdrawal. Natural free flowing spring

7. The date of commencement and completion of the construction of the well, wells, or other works for withdrawal of groundwater. Natural spring

8. The depth of water table. Flows from side of coulee

9. So far as it may be available, the type, size and depth of each well or the general specifications of any other works for the withdrawal of groundwater.

X

10. The estimated amount of groundwater withdrawn each year. 105, 120, 110 gal.

11. The log of formations encountered in the drilling of each well if available.

X

12. Such other information of a similar nature as may be useful in carrying out the policy of this act, including reference to book and page of any county record.

Signature of Owner Opm C. Fisher

Date 11-14-63

Three copies to be filed by the owner with the County Clerk and Recorder of the county in which the well is located.

Please answer all questions. If not applicable, so state, otherwise the form will be returned.

Original to the County Clerk and Recorder; duplicate to the State Engineer; Triplicate to the Montana Bureau of Mines and Geology, and Quadruplicate for the Appropriator.

438583

18099

STATE OF MONTANA, }  
County of Valley. }  
Filed for record

DEC 23 1963

*8.00*  
MARY LOU EIDE Clerk & Recorder  
Valley County  
*Pauline Jacobson*

File No. ....

T. 32 R. 35

DUPLICATE

County VALLEY  
**RECEIVED**  
JUL 24 1963

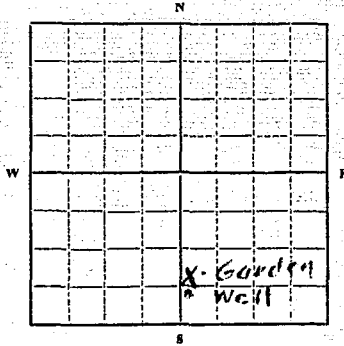
STATE OF MONTANA  
ADMINISTRATOR OF GROUNDWATER CODE  
OFFICE OF STATE ENGINEER

STATE ENGINEER

Declaration of Vested Groundwater Rights

(Under Chapter 237, Montana Session Laws, 1961)

1. H. L. BURNS of Hinsdale  
(Name of Appropriator) (Address) (Town)  
County of Valley State of Montana  
have appropriated groundwater according to the Montana laws in effect prior to January 1, 1962, as follows:



SE 1/4 Sec. 13 T. 32 R. 35

Indicate point of appropriation and place of use, if possible. Each small square represents 10 acres.

- 2. The beneficial use on which the claim is based. Stock Watering Household - Garden Irrigation
- 3. Date or approximate date of earliest beneficial use; and how continuous the use has been. 1914  
CONTINUOUS TO PRESENT DATE
- 4. The amount of groundwater claimed (in miner's inches or gallons per minute). 24 INCHES
- 5. If used for irrigation, give the acreage and description of the lands to which water has been applied and name of the owner thereof. USED TO IRRIGATE GARDEN 1/4  
HERE LOCATION MARKED X  
ON MAP
- 6. The means of withdrawing such water from the ground and the location of each well or other means of withdrawal. WINDMILL - Electric Motor

- 7. The date of commencement and completion of the construction of the well, wells, or other works for withdrawal of groundwater. FEB 1 - FEB 15 - 1914
- 8. The depth of water table. 2 feet
- 9. So far as it may be available, the type, size and depth of each well or the general specifications of any other works for the withdrawal of groundwater. GALVANIZED 3" COU - 112 ft DEEP USING 1/4" PIPE
- 10. The estimated amount of groundwater withdrawn each year. NAT. CONSUME
- 11. The log of formations encountered in the drilling of each well if available. CLAY & GRAVEL
- 12. Such other information of a similar nature as may be useful in carrying out the policy of this act, including reference to book and page of any county record. NONE

Signature of Owner H. L. Burns  
Date JULY 5 1963

Three copies to be filed by the owner with the County Clerk and Recorder of the county in which the well is located.

Please answer all questions. If not applicable, so state, otherwise the form will be returned.

Original to the County Clerk and Recorder; duplicate to the State Engineer; Triplicate to the Montana Bureau of Mines and Geology, and Quadruplicate for the Appropriator.

436054

17820

STATE OF MONTANA, } ss.  
County of Valley, }

Filed for record

JUL 22 1963

1:00  
by Mary Lou Gide County Recorder  
by Pauline Jackson Deputy

County Valley

STATE OF MONTANA  
ADMINISTRATOR OF GROUNDWATER CODE  
MONTANA WATER RESOURCES BOARD

**RECEIVED**

JAN 06 1972

**NOTICE OF COMPLETION OF GROUNDWATER APPROPRIATION WITHOUT WELL**  
Developed After January 1, 1962

DEPARTMENT OF NATURAL  
RESOURCES AND CONSERVATION

(Under Chapter 237, Montana Session Laws, 1961, as amended)

This form to be prepared by contractor (if any), otherwise by the owner.

Three copies of this notice are to be filed with the County Clerk and Recorder of the county in which the works are located.

Please answer all questions. If not applicable, so state, otherwise the form may be returned.

For Administrator's Use

File 20598  
December 30, 1971  
8:30 AM

GW 1 .....

Joint Owner State of Montana and Tom C. Fisher  
Address Leese Lake, Mont.

Contractor (if any) .....

Address of Contractor .....

Date Started 10-1-1970 Date Completed 10-10-1970

1. Describe means of obtaining groundwater (as by sub-irrigation, developed spring, drains, etc.)

This spring was just a seep. 2 ditches each about 5' deep were dug with a back hoe. Perforated sewer pipe laid. Spring was on Section line. Pipe line below ground at line.

2. Means of withdrawing water (gravity, pump, canal, etc.)

Pipe led down hill to water tank 500' below.

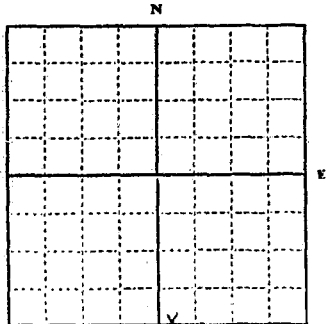
3. Depth of water table 5'

4. Use of the water Stock water

5. Amount of groundwater claimed (in miner's inches or gallons per minute) 60 gal per hour

used on Sec. 21-32-35 (Leese, Tom C. Fisher)

6. If used for irrigation, give number of acres and description of land .....



SW SE  
1/4 Sec. 16

T. 32 N. R. 35 E. 16

INDICATE POINT OF APPROPRIATION AND PLACE OF USE, IF POSSIBLE. Elevation of spring, if known or estimated .....

7. Estimate amount of water used each year .....

8. Months of year spring flows 12

Signature of Owner State of Montana and Tom C. Fisher

Date 10-10-70

Went to permit - as owned mostly because spring on section

20598

STATE OF MONTANA )  
County of Valley } ss.  
Filed for Record

DEC 30 1971

8:30 AM  
*Mary Lou Goble*  
County Recorder  
*Mary Goble* Deputy

GW 3

RECEIVED

Approved Stock Form—State Publishing Co., Helena, Montana—42199

21

File No. JUL 7 1972

T. 32 R. 35E

County Valley

DEPARTMENT OF NATURAL RESOURCES AND CONSERVATION


STATE OF MONTANA  
ADMINISTRATOR OF GROUNDWATER CODE  
OFFICE OF STATE ENGINEER

Notice of Completion of Groundwater Appropriation  
Without Well

(Under Chapter 237 Montana Session Laws, 1961)

Date of Appropriation of Groundwater 1990  
Owner Jessie M. Bell  
James C. & / Address Winsdale, Montana  
Contractor (if any) None  
Address of Contractor \_\_\_\_\_  
Date Started \_\_\_\_\_ Date Completed \_\_\_\_\_

Describe means of obtaining groundwater without a well "as by sub-irrigation and other natural processes". Include depth to water when applicable. natural springs, dug out.



(NEKNEH, Secs 21, T32, R35)

1/4 Sec. 21 T. R  
Indicate point of appropriation and place of use, if possible.

Doc. No. 18265  
Filed for record this 5th day of July A.D. 19 72, at 4:00 o'clock P.M.

Quantity of water developed and used with explanation of method used to measure or estimate such amount. If use is intermittent estimate approximate lengths of periods of use. Used for watering livestock - 5 gallons per minute.

Signature of Owner James C. Bell  
Date 5-31-72

This form to be prepared by contractor (if any), otherwise by the owner.

Three copies of this notice are to be filed with the County Clerk and Recorder of the county in which the works are located.

Please answer all questions. If not applicable, so state, otherwise the form will be returned.

Original to the County Clerk and Recorder; duplicate to the State Engineer; Triplicate to the Montana Bureau of Mines and Geology and Quadruplicate for the Appropriator.

NOTE: Notice originally filed December 27, 1963, Document Number 438802, but description was erroneous. This is a filing to correct that error. Filed under Miscellaneous No. 18265.

50821

18265

STATE OF MONTANA)

COUNTY OF VALLEY)

Filed for Record this

5th day of JULY, 1972  
4:00 P.M.

*Wendell S. ...*  
Recorder

By *...*  
Deputy



File No. ....

T. 38 N. R. 35 E

DUPLICATE

County Valley

STATE OF MONTANA  
ADMINISTRATOR OF GROUNDWATER CODE  
OFFICE OF STATE ENGINEER

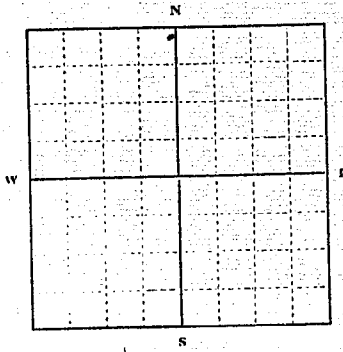
JAN 16 1964

Declaration of Vested Groundwater Rights

(Under Chapter 237, Montana Session Laws, 1961)

1. James C. & Jessie M. Beil, of Hinsdale (Town)  
(Name of Appropriator) (Address)

County of Valley State of MONTANA  
have appropriated groundwater according to the Montana laws in effect prior to January 1, 1962, as follows:



NE 10 NW 1/4  
1/4 Sec. 51 T. 32 R. 35

Indicate point of appropriation and place of use, if possible. Each small square represents 10 acres.

- 2. The beneficial use on which the claim is based Stack W.O.T.
- 3. Date or approximate date of earliest beneficial use; and how continuous the use has been 1890 continuous
- 4. The amount of groundwater claimed (in miner's inches or gallons per minute) 5 Gallons per minute
- 5. If used for irrigation, give the acreage and description of the lands to which water has been applied and name of the owner thereof None
- 6. The means of withdrawing such water from the ground and the location of each well or other means of withdrawal natural springs

7. The date of commencement and completion of the construction of the well, wells, or other works for withdrawal of groundwater UNKNOWN

8. The depth of water table TOP OF GROUND

9. So far as it may be available, the type, size and depth of each well or the general specifications of any other works for the withdrawal of groundwater None

10. The estimated amount of groundwater withdrawn each year FLOWING CONTINUOUSLY

11. The log of formations encountered in the drilling of each well if available None

12. Such other information of a similar nature as may be useful in carrying out the policy of this act, including reference to book and page of any county record None

Signature of Owner James Beil  
Date Dec 27, 1963

Three copies to be filed by the owner with the County Clerk and Recorder of the county in which the well is located.

Please answer all questions. If not applicable, so state, otherwise the form will be returned.

Original to the County Clerk and Recorder; Duplicate to the State Engineer; Triplicate to the Montana Bureau of Mines and Geology, and Quadruplicate for the Appropriator.

36880

438809

18265

CLERK OF DISTRICT COURT  
VALLEY COUNTY, MISSOURI

DEC 27 1963

*foo* MARY LOUISE Clerk & Recorder  
Valley County

GV

Approved Stock Form—State Publishing Co., Helena, Montana—38687

File No. ....

T. 32 N. R. 35 E.

DUPLICATE

County: Hill

STATE OF MONTANA  
 ADMINISTRATOR OF GROUNDWATER CODE  
 OFFICE OF STATE ENGINEER

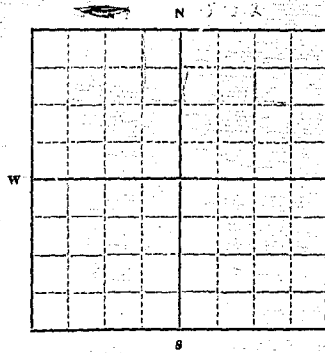
JAN 16 1964

**Declaration of Vested Groundwater Rights**

(Under Chapter 237, Montana Session Laws, 1961)

1. James M. Duff, of Helena, (Name of Appropriator) (Address) (Town)

County of Hill State of Montana  
 have appropriated groundwater according to the Montana laws in effect prior to January 1, 1962, as follows:



NW 1/4 NE Sec. 29 T. 32 R. 35

Indicate point of appropriation and place of use, if possible. Each small square represents 10 acres.

2. The beneficial use on which the claim is based Stock Water
3. Date or approximate date of earliest beneficial use; and how continuous the use has been. 1890 Perennial
4. The amount of groundwater claimed (in miner's inches or gallons per minute). 5 GPM per acre
5. If used for irrigation, give the acreage and description of the lands to which water has been applied and name of the owner thereof. None
6. The means of withdrawing such water from the ground and the location of each well or other means of withdrawal. None
7. The date of commencement and completion of the construction of the well, wells, or other works for withdrawal of groundwater. None
8. The depth of water table. Top of soil
9. So far as it may be available, the type, size and depth of each well or the general specifications of any other works for the withdrawal of groundwater. None
10. The estimated amount of groundwater withdrawn each year. Always continuously
11. The log of formations encountered in the drilling of each well if available. None
12. Such other information of a similar nature as may be useful in carrying out the policy of this act, including reference to book and page of any county record. None

Signature of Owner James M. Duff

Date Dec 16, 1963

Three copies to be filed by the owner with the County Clerk and Recorder of the county in which the well is located.

Please answer all questions. If not applicable, so state, otherwise the form will be returned.

Original to the County Clerk and Recorder; duplicate to the State Engineer; Triplicate to the Montana Bureau of Mines and Geology, and Quadruplicate for the Appropriator.

36878

438807

18263

STATE OF MONTANA  
VALLEY COUNTY

DEC 27 1963

*4100*  
MARY LOU EIDE Clerk & Recorder  
Valley County

File No. \_\_\_\_\_

T. 321 R. 35 W

DUPLICATE

County Valley

STATE OF MONTANA  
ADMINISTRATOR OF GROUNDWATER CODE  
OFFICE OF STATE ENGINEER

APR 16 1964  
STATE ENGINEER

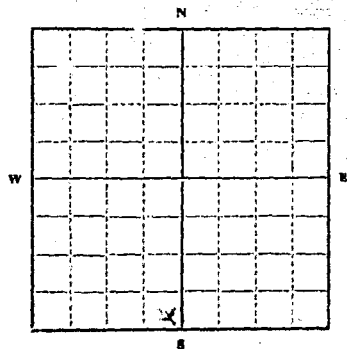
Declaration of Vested Groundwater Rights

(Under Chapter 237, Montana Session Laws, 1961)

1. JAMES C. L. SIMONSON, of Helena,  
(Name of Appropriator) (Address) (Town)

County of Gold State of Montana

have appropriated groundwater according to the Montana laws in effect prior to January 1, 1962 as follows:



SE 1/4 Subsec. 1 T. 35 R. 32

Indicate point of appropriation and place of use, if possible. Each small square represents 10 acres.

2. The beneficial use on which the claim is based water use

3. Date or approximate date of earliest beneficial use; and how continuous the use has been 1912 continuous

4. The amount of groundwater claimed (in miner's inches or gallons per minute) 1000 gallons

5. If used for irrigation, give the acreage and description of the lands to which water has been applied and name of the owner thereof 100 acres James C. L. Simonson

6. The means of withdrawing such water from the ground and the location of each well or other means of withdrawal well on the land

7. The date of commencement and completion of the construction of the well, wells, or other works for withdrawal of groundwater 1912

8. The depth of water table 100

9. So far as it may be available, the type, size and depth of each well or the general specifications of any other works for the withdrawal of groundwater 100

10. The estimated amount of groundwater withdrawn each year 1000

11. The log of formations encountered in the drilling of each well if available see log

12. Such other information of a similar nature as may be useful in carrying out the policy of this act, including reference to book and page of any county record see log

Signature of Owner \_\_\_\_\_

Date \_\_\_\_\_

Three copies to be filed by the owner with the County Clerk and Recorder of the county in which the well is located.

Please answer all questions. If not applicable, so state, otherwise the form will be returned.

Original to the County Clerk and Recorder; duplicate to the State Engineer; Triplicate to the Montana Bureau of Mines and Geology, and Quadruplicate for the Appropriator.

36779

438808

18264

PLATE NO. 438808  
VALLEY COUNTY, MISSOURI  
REGISTERED

DEC 27 1963

<sup>4.00</sup> MARY LOU EIDE Clerk & Recorder  
Valley County

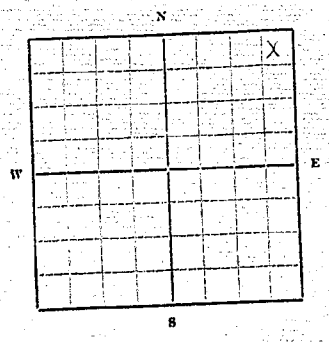
1-Helena Independent Record  
File No. ....  
DUPLICATE

T. 32 R. 35  
County Valley

STATE OF MONTANA  
ADMINISTRATOR OF GROUNDWATER CODE  
OFFICE OF STATE ENGINEER  
**Declaration of Vested Groundwater Rights**  
(Under Chapter 237, Montana Session Laws, 1961)

RECORDED  
STATE ENGINEER

1. Martin Swanson of Hinsdale, Montana  
(Name of Appropriator) (Address) (Town)  
County of Valley State of Montana  
have appropriated groundwater according to the Montana laws in effect prior to January 1, 1962, as follows:



1/4 Sec 1/2 T. 32 R. 35  
Indicate point of appropriation and place of use, if possible. Each small square represents 10 acres.

- The beneficial use on which the claim is based Stock and home
- Date or approximate date of earliest beneficial use; and how continuous the use has been 1950 continuous
- The amount of groundwater claimed (in miner's inches or gallons per minute) 10 gallon
- If used for irrigation, give the acreage and description of the lands to which water has been applied and name of the owner thereof not used for irrigation
- The means of withdrawing such water from the ground and the location of each well or other means of withdrawal Electric Pump
- The date of commencement and completion of the construction of the well, wells, or other works for withdrawal of groundwater 1950
- The depth of water table 4'
- So far as it may be available, the type, size and depth of each well or the general specifications of any other works for the withdrawal of groundwater 30'
- The estimated amount of groundwater withdrawn each year 80,000 gallons
- The log of formations encountered in the drilling of each well if available  
2' top soil 13' clay 15' gravel
- Such other information of a similar nature as may be useful in carrying out the policy of this act, including reference to book and page of any county record

Signature of Owner \_\_\_\_\_  
Date \_\_\_\_\_

Three copies to be filed by the owner with the County Clerk and Recorder of the county in which the well is located.  
Please answer all questions. If not applicable, so state, otherwise the form will be returned.

Original to the County Clerk and Recorder; duplicate to the State Engineer; Triplicate to the Montana Bureau of Mines and Geology and Quadruplicate for the Appropriator.

427690

17304

STATE OF MONTANA, } ss.  
County of Valley, }

Filed for record

MAR 19 1962

at 10:00 o'clock A.M.

Mary Lou Eide  
County Recorder

By Pauline Jacobson Deputy



File No. ....

T. 32 R. 35

DUPLICATE

County. Valley

STATE OF MONTANA  
ADMINISTRATOR OF GROUNDWATER CODE  
OFFICE OF STATE ENGINEER

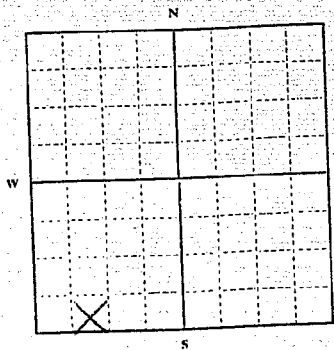
RECEIVED  
DEC 30 1963

Declaration of Vested Groundwater Rights

(Under Chapter 237, Montana Session Laws, 1961)

STATE ENGINEER

Jesse J. & L. Kenneth R. Leach, of Winifred  
(Name of Appropriator) (Address) (Town)  
County of Valley State of Montana  
have appropriated groundwater according to the Montana laws in effect prior to January 1, 1962, as follows:



Indicate point of appropriation and place of use, if possible. Each small square represents 10 acres.

- The beneficial use on which the claim is based. Livestock
- Date or approximate date of earliest beneficial use; and how continuous the use has been. 1915
- The amount of groundwater claimed (in miner's inches or gallons per minute). 20 gallons per minute
- If used for irrigation, give the acreage and description of the lands to which water has been applied and name of the owner thereof. Not used for irrigation
- The means of withdrawing such water from the ground and the location of each well or other means of withdrawal. Hand Pumping, S. 26, 14 of Sec. 36, 14 of Section 24, Township 37, Range 35
- The date of commencement and completion of the construction of the well, wells, or other works for withdrawal of groundwater. 1915
- The depth of water table. 3 feet
- So far as it may be available, the type, size and depth of each well or the general specifications of any other works for the withdrawal of groundwater. 30 inch casing, 27 feet deep
- The estimated amount of groundwater withdrawn each year. 500,000 gallons
- The log of formations encountered in the drilling of each well if available. 23 feet clay, 4 feet gravel
- Such other information of a similar nature as may be useful in carrying out the policy of this act, including reference to book and page of any county record. None

Signature of Owner Jesse J. & L. Kenneth R. Leach

Date Dec 16, 1963

Three copies to be filed by the owner with the County Clerk and Recorder of the county in which the well is located.

Please answer all questions. If not applicable, so state, otherwise the form will be returned.

Original to the County Clerk and Recorder; duplicate to the State Engineer; Triplicate to the Montana Bureau of Mines and Geology, and Quadruplicate for the Appropriator.

438590

18105

STATE OF MONTANA }  
County of Valley } ss.  
Electron

DEC 23 1965

<sup>10:00</sup> *A*  
MARY LOU EIDE Clerk & Recorder  
Valley County

*Auline Jackson*

File No. ....

DUPLICATE

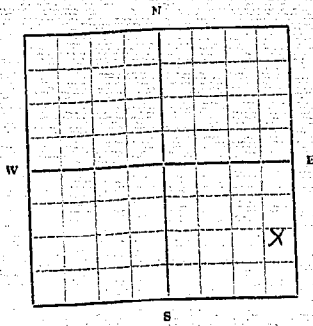
T. 32 N 35 E R. 25  
County Blaine

STATE OF MONTANA  
ADMINISTRATOR OF GROUNDWATER CODE  
OFFICE OF STATE ENGINEER

RECEIVED  
STATE ENGINEER

Declaration of Vested Groundwater Rights  
(Under Chapter 237, Montana Session Laws, 1961)

1. GORDON G. McLAUGHLIN of HELENA (Town)  
(Name of Appropriator) (Address)  
County of Blaine State of Montana  
have appropriated groundwater according to the Montana laws in effect prior to January 1, 1962, as follows:



SE 1/4 SE Sec 25 T 32 R 35

Indicate point of appropriation and place of use, if possible. Each small square represents 10 acres.

- 2. The beneficial use on which the claim is based Domestic  
AND Home Hold Use
- 3. Date or approximate date of earliest beneficial use; and how continuous the use has been 1910
- 4. The amount of groundwater claimed (in miner's inches or gallons per minute) 5 GALLONS
- 5. If used for irrigation, give the acreage and description of the lands to which water has been applied and name of the owner thereof GARDEN
- 6. The means of withdrawing such water from the ground and the location of each well or other means of withdrawal Hand Pump  
Powered by Hand or Electricity

- 7. The date of commencement and completion of the construction of the well, wells, or other works for withdrawal of groundwater 1910
- 8. The depth of water table 46 Feet
- 9. So far as it may be available, the type, size and depth of each well or the general specifications of any other works for the withdrawal of groundwater Depth of well about 47 feet  
Diameter 3'
- 10. The estimated amount of groundwater withdrawn each year
- 11. The log of formations encountered in the drilling of each well if available
- 12. Such other information of a similar nature as may be useful in carrying out the policy of this act, including reference to book and page of any county record.

Signature of Owner Gordon G. McLaughlin  
Date March 10, 1962

Three copies to be filed by the owner with the County Clerk and Recorder of the county in which the well is located.

Please answer all questions. If not applicable, so state. otherwise the form will be returned.

Original to the County Clerk and Recorder; duplicate to the State Engineer; Triplicate to the Montana Bureau of Mines and Geology and Quadruplicate for the Appropriator.

427725

17316

STATE OF MONTANA }  
County of Valley. } ss.

Filed for record.

MAR 20 1962

at 11:00 o'clock A.M.

Wendy Lee Child  
County Recorder

By Rubini Jacobson Deputy

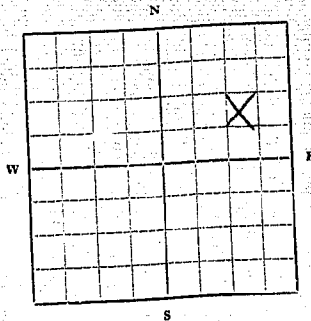
File No. ....

T. 32<sup>1/4</sup> R. 35<sup>1/2</sup> 26  
County Valley

DUPLICATE

STATE OF MONTANA  
ADMINISTRATOR OF GROUNDWATER CODE  
OFFICE OF STATE ENGINEER  
**Declaration of Vested Groundwater Rights**  
(Under Chapter 237, Montana Session Laws, 1961)  
RECEIVED  
DEC 30 1963  
STATE ENGINEER

1. Jesse L. G. + Sherman R. Lasch of Hinsdale  
(Name of Appropriator) (Address) (Town)  
County of Valley State of Montana  
have appropriated groundwater according to the Montana laws in effect prior to January 1, 1962, as follows:



SE 1/4 NE Sec 26, T. 32 R. 35.  
Indicate point of appropriation and place of use, if possible. Each small square represents 10 acres.

- 2. The beneficial use on which the claim is based Marshall + Livestock
- 3. Date or approximate date of earliest beneficial use; and how continuous the use has been 1952 - Continuous
- 4. The amount of groundwater claimed (in miner's inches or gallons per minute) 10 gallons per minute
- 5. If used for irrigation, give the acreage and description of the lands to which water has been applied and name of the owner thereof Not used for irrigation
- 6. The means of withdrawing such water from the ground and the location of each well or other means of withdrawal Hand pump SE 1/4 of NE 1/4 of Section 26

- 7. The date of commencement and completion of the construction of the well, wells, or other works for withdrawal of groundwater 1952
- 8. The depth of water table 2 feet
- 9. So far as it may be available, the type, size and depth of each well or the general specifications of any other works for the withdrawal of groundwater 30" casing 30 feet deep
- 10. The estimated amount of groundwater withdrawn each year 50,000 gallons
- 11. The log of formations encountered in the drilling of each well if available 22 feet Clay, 6 feet gravel
- 12. Such other information of a similar nature as may be useful in carrying out the policy of this act, including reference to book and page of any county record None

Signature of Owner Jesse L. G. + Sherman R. Lasch  
Date Dec 16, 1963

Three copies to be filed by the owner with the County Clerk and Recorder of the county in which the well is located.

Please answer all questions. If not applicable, so state, otherwise the form will be returned.

Original to the County Clerk and Recorder; duplicate to the State Engineer; Triplicate to the Montana Bureau of Mines and Geology and Quadruplicate for the Appropriator.

1-1982

438594

18109

STATE OF MONTANA, } ss  
County of Valley,  
Filed for record

DEC 23 1968

10.00  
MARY LOU EIDE Clerk & Recorder  
Valley County

*Pauline Jackson*

26

File No. ....

T. 32 R. 35

DUPLICATE

STATE OF MONTANA  
ADMINISTRATOR OF GROUNDWATER CODE  
OFFICE OF STATE ENGINEER

County Valley

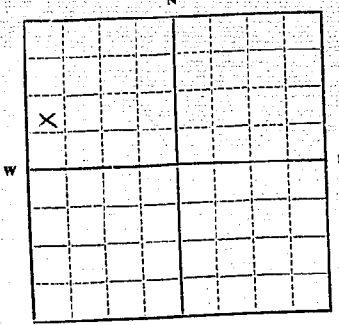
RECEIVED  
DEC 26 1963

Declaration of Vested Groundwater Rights ENGINEER

(Under Chapter 237, Montana Session Laws, 1961)

1. Martin Swanson of Heinsdale, Montana  
(Name of Appropriator) (Address) (Town)

County of Valley State of Montana  
have appropriated groundwater according to the Montana laws in effect prior to January 1, 1962, as follows:



SW. NW. 1/4 Sec 26 T. 32 R. 35

Indicate point of appropriation and place of use, if possible. Each small square represents 10 acres.

2. The beneficial use on which the claim is based.....  
Stock

3. Date or approximate date of earliest beneficial use; and how continuous the use has been.....  
1912

4. The amount of groundwater claimed (in miner's inches or gallons per minute).....  
10 gallons

5. If used for irrigation, give the acreage and description of the lands to which water has been applied and name of the owner thereof  
not used for irrigation

6. The means of withdrawing such water from the ground and the location of each well or other means of withdrawal.....  
Under Springs

7. The date of commencement and completion of the construction of the well, wells, or other works for withdrawal of groundwater.....  
nothing necessary

8. The depth of water table.....  
Surface

9. So far as it may be available, the type, size and depth of each well or the general specifications of any other works for the withdrawal of groundwater.....  
water surface

10. The estimated amount of groundwater withdrawn each year.....  
4000 gallons

11. The log of formations encountered in the drilling of each well if available.....  
spring

12. Such other information of a similar nature as may be useful in carrying out the policy of this act, including reference to book and page of any county record.....

Signature of Owner Martin Swanson  
Date 12-19-63

Three copies to be filed by the owner with the County Clerk and Recorder of the county in which the well is located.

Please answer all questions. If not applicable, so state, otherwise the form will be returned.

Original to the County Clerk and Recorder; duplicate to the State Engineer; Triplicate to the Montana Bureau of Mines and Geology, and Quadruplicate for the Appropriator.

12821

438508

18058

STATE OF MONTANA, }  
County of Valley. } ss.

Filed for record

DEC 19 1968

at 11:00 o'clock A.M.

Mary Lou Gile  
County Register

Pauline Jacobsen (notary)



GW 3

RECEIVED

Approved Stock Form—State Publishing Co., Helena, Montana—42199

29

File No. JUN 27 1973

T. 2 N. R. 35 E

TRIPPLICATE

County. Chisago

MONTANA DEPARTMENT OF NATURAL RESOURCES AND CONSERVATION

STATE OF MONTANA  
ADMINISTRATOR OF GROUNDWATER CODE  
OFFICE OF STATE ENGINEER

### Notice of Completion of Groundwater Appropriation Without Well

(Under Chapter 237 Montana Session Laws, 1961)

Date of Appropriation of Groundwater.....

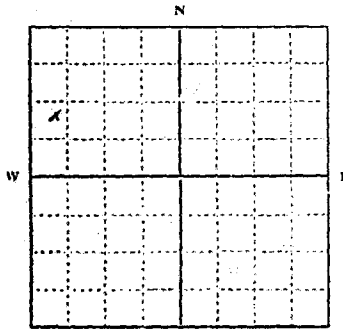
Owner..... Address.....

Contractor (if any) .....

Address of Contractor .....

Date Started..... Date Completed.....

Describe means of obtaining groundwater without a well "as by sub-irrigation and other natural processes". Include depth to water when applicable.....



Quantity of water developed and used with explanation of method used to measure or estimate such amount. If use is intermittent

estimate approximate lengths of periods of use.....

S. 24, Sec. 29, T. 2 N., R. 35 E.

Indicate point of appropriation and place of use, if possible.

20792  
T. 30 N. R. 17 E.  
June 25, 1973

Signature of Owner.....

Date 6-25-1973

This form to be prepared by contractor (if any), otherwise by the owner.

Three copies of this notice are to be filed with the County Clerk and Recorder of the county in which the works are located.

Please answer all questions. If not applicable, so state, otherwise the form will be returned.

Original to the County Clerk and Recorder; duplicate to the State Engineer; Triplicate to the Montana Bureau of Mines and Geology and Quadruplicate for the Appropriator.

5/65

GW 3

RECEIVED

Approved Stock Form—State Publishing Co., Helena, Montana—41199

File No. JUN 27 1973

T. 22N R. 25E

TRIPLICATE

County Chisago

MONTANA DEPARTMENT OF NATURAL RESOURCES AND CONSERVATION STATE OF MONTANA

ADMINISTRATOR OF GROUNDWATER CODE OFFICE OF STATE ENGINEER

Notice of Completion of Groundwater Appropriation Without Well

(Under Chapter 237 Montana Session Laws, 1961)

Date of Appropriation of Groundwater

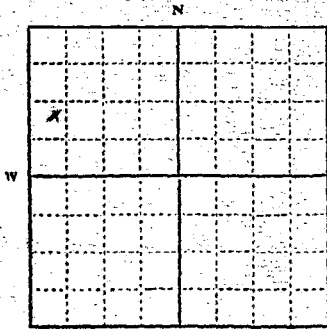
Owner Address

Contractor (if any)

Address of Contractor

Date Started Date Completed

Describe means of obtaining groundwater without a well "as by sub-irrigation and other natural processes". Include depth to water when applicable.



Sub. 14, Sec. 29, T. 22N R. 25E

Indicate point of appropriation and place of use, if possible.

20792

1130A 121

June 25, 1973

Signature of Owner

Date 6-25-1973

This form to be prepared by contractor (if any), otherwise by the owner.

Three copies of this notice are to be filed with the County Clerk and Recorder of the county in which the works are located.

Please answer all questions. If not applicable, so state, otherwise the form will be returned.

Original to the County Clerk and Recorder; duplicate to the State Engineer; Triplicate to the Montana Bureau of Mines and Geology and Quadruplicate for the Appropriator.

54165

20792

STATE OF MONTANA }  
County of Valley } ss.  
Filed for Record

JUN 25 1973

at 11:30 o'clock A.M.  
Mary Lou Kede  
County Recorder  
By Henry C. C. C. Deputy

29

T. 32 N R. 35 E  
County: Daring

MONTANA BUREAU OF MINES AND GEOLOGY  
Butte, Montana

WATER WELL LOG


Owner..... Address.....  
 Driller..... Address.....  
 Date Started..... Date Completed.....  
 Location: Sec. 29 T. 32 R. 35 1/4 sec. Lot 5

Type of well..... Equipment used.....  
(Dug, driven, bored, or drilled) (Churn drill, rotary, other)

Water use: Domestic  Municipal  Stock  Irrigation   
 Industrial  Drainage  Other:.....

Casing:..... ft. to..... ft. Type..... Size.....  
 Casing:..... ft. to..... ft. Type..... Size.....  
 Casing:..... ft. to..... ft. Type..... Size.....

Perforated or Screened: Ft..... to ft..... Ft..... to ft.....

Type of screen or perforations.....

Static Water level, for non-flowing well:..... feet.

Shut-in pressure, for flowing well:..... lb./sq. in. on:..... (date)

Pumping water level..... feet at..... gal. per min.

How tested:.....

Length of test.....

Remarks: (Gravel packing, cementing, packers, type of shut-off, depth of shut-off)

(over)

T. 32N R. 35E 29  
County Valley

MONTANA BUREAU OF MINES AND GEOLOGY  
Butte, Montana

WATER WELL LOG



Owner Esme Harmon Address 400 S. 2nd  
Driller Carl Baker Address 1500  
Date Started 10/7 Date Completed 10/10/20  
Location: Sec. 29 T. 32 R. 35 1/4 sec Lot 5

Type of well Drilled Equipment used Cherry  
(Dug, driven, bored, or drilled) (Churn drill, rotary, other)

Water use: Domestic  Municipal  Stock  Irrigation   
Industrial  Drainage  Other: \_\_\_\_\_

Casing: \_\_\_\_\_ ft. to \_\_\_\_\_ ft. Type 4 1/2" IPS Size 4 1/2"  
Casing: \_\_\_\_\_ ft. to \_\_\_\_\_ ft. Type \_\_\_\_\_ Size \_\_\_\_\_  
Casing: \_\_\_\_\_ ft. to \_\_\_\_\_ ft. Type \_\_\_\_\_ Size \_\_\_\_\_  
Perforated or Screened: Ft. \_\_\_\_\_ to ft. \_\_\_\_\_ Ft. \_\_\_\_\_ to ft. \_\_\_\_\_

Type of screen or perforations \_\_\_\_\_  
Static Water level, for non-flowing well: \_\_\_\_\_ feet.

Shut-in pressure, for flowing well: \_\_\_\_\_ lb./sq. in. on: \_\_\_\_\_ (date)

Pumping water level: \_\_\_\_\_ feet at \_\_\_\_\_ gal. per min.

How tested: \_\_\_\_\_

Length of test: \_\_\_\_\_

Remarks: (Gravel packing, cementing, packers, type of shut-off, depth of shut-off)  
\_\_\_\_\_  
\_\_\_\_\_  
\_\_\_\_\_

(over)





File No.

T. 32 N R. 35 E 33

DUPLICATE

STATE WATER CONSERVATION BOARD

County Valley

JAN 18 1965

LOG

STATE OF MONTANA  
ADMINISTRATOR OF GROUNDWATER CODE  
OFFICE OF STATE ENGINEER

Top of Ground  
(Elev. above sea level)  
Diameter

### Notice of Completion of Groundwater Appropriation by Means of Well DEVELOPED AFTER JANUARY 1, 1962

(Under Chapter 237, Montana Session Laws, 1961)

Owner Hinsdale Lumber Co. Address \_\_\_\_\_

Driller Walter Luse Address El Paso

Date of Notice of appropriation of groundwater \_\_\_\_\_

Date well started 11/8/65 Date completed 11/8/65

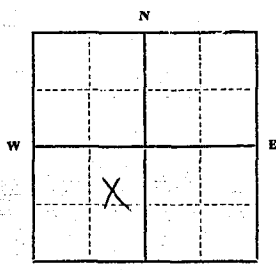
Type of well drilled Equipment used rotary  
(Dug, Driven, bored or drilled) (Churn drill, rotary or other)

Water use: Domestic  Municipal  Stock  Irrigation   
Industrial  Drainage  Other

Indicate on the diagram the character and thickness of the different strata met with in drilling, such as soil, clay, shale, gravel, rock or sand, etc. Show depth at which water is encountered, thickness and character of water-bearing strata and height to which the water rises in the well.



Size of Drilled Hole	Size and Weight of Casing	From (Feet)	To (Feet)	PERFORATIONS		
				Kind Size	From (Feet)	To (Feet)
4 in	7 1/2 lb per ft 4 1/2 gal per					



Static Water Level for non-flowing well 24 ft from bottom feet.

Shut-in Pressure for Flowing Well \_\_\_\_\_ feet.

Pumping Water Level 15 ft from bottom feet at 1.0 gal. per minute.

Discharge in gal. per min. of flowing well \_\_\_\_\_

How Tested sampled

Length of Test 3 hrs

Remarks: (Gravel packing, cementing, packers, type of shutoff) \_\_\_\_\_

Indicate location of well and place of use, if possible. Each small square represents 40 acres.

(Continue on reverse side)

USE—If used for irrigation, industrial, drainage or other. Explain, state number of acres and location or other data (i.e.: Lot, Block and Addition).

Show exact depth of bottom.

This form to be prepared by driller, and three copies to be filed by the owner with the County Clerk and Recorder in the county in which the well is located, tissue copy to be retained by driller.

Please answer all questions. If not applicable, so state, otherwise the form will be returned.

Driller's License Number

Driller's Signature Walter Luse

40 765



19402

STATE OF MONTANA, }  
County of Valley, } ss  
Filed for record

JAN 17 1966

At \_\_\_\_\_ o'clock A. M.  
Mary Lou Eide  
County Recorder

By \_\_\_\_\_ Der \_\_\_\_\_

File No. ....

T. 32 R. 35

DUPLICATE

County Valley

STATE OF MONTANA  
ADMINISTRATOR OF GROUNDWATER CODE  
OFFICE OF STATE ENGINEER

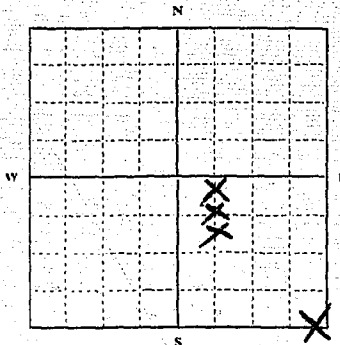
JAN 16 1964

Declaration of Vested Groundwater Rights

(Under Chapter 237, Montana Session Laws, 1961)

1. Hirsdale Livestock Company of Box 429 Glasgow, Montana  
(Name of Appropriator) (Address) (Town)

County of Valley State of Montana  
have appropriated groundwater according to the Montana laws in effect prior to January 1, 1962, as follows:



(3) Mont. S.L. Sec. 33 T. 32 R. 35  
Indicate point of appropriation and place of use, if possible. Each small square represents 10 acres.  
S.E. Sec. 33 T. 32 R. 35

- 2. The beneficial use on which the claim is based. 4 wells including 2 used for dwellings and 3 used for livestock watering.
- 3. Date or approximate date of earliest beneficial use; and how continuous the use has been. 1945 on first well to 1962 on 4th well
- 4. The amount of groundwater claimed (in miner's inches or gallons per minute) 20 gallons per minute each well
- 5. If used for irrigation, give the acreage and description of the lands to which water has been applied and name of the owner thereof
- 6. The means of withdrawing such water from the ground and the location of each well or other means of withdrawal. electric pumps

7. The date of commencement and completion of the construction of the well, wells, or other works for withdrawal of groundwater. 1945 through 1962

8. The depth of water table. 23 ft

9. So far as it may be available, the type, size and depth of each well or the general specifications of any other works for the withdrawal of groundwater. 6 inch casing 55 feet deep

10. The estimated amount of groundwater withdrawn each year. 300,000 gallons per year each well

11. The log of formations encountered in the drilling of each well if available. 0-2 ft Surface soil, 2-15 gray clay, 15-50 mud-gray soft (silt-like), 50-54 gravel, sandy (water)

12. Such other information of a similar nature as may be useful in carrying out the policy of this act, including reference to book and page of any county record

Signature of Owner Hirsdale Livestock Company  
Jane Stuart  
President  
Date Dec 30, 1963

Three copies to be filed by the owner with the County Clerk and Recorder of the county in which the well is located.

Please answer all questions. If not applicable, so state, otherwise the form will be returned.

Original to the County Clerk and Recorder; Duplicate to the State Engineer; Triplicate to the Montana Bureau of Mines and Geology, and Quadruplicate for the Appropriator.

36982

439143

18556

DEC 31 1963

2/20 P  
MARY LOU [unclear] Recorder

File No. \_\_\_\_\_

T. 35 N 35 R

DUPLICATE

County Valley

STATE OF MONTANA  
ADMINISTRATOR OF GROUNDWATER CODE  
OFFICE OF STATE ENGINEER


RECEIVED  
DEC 19 1963

Declaration of Vested Groundwater Rights

(Under Chapter 237, Montana Session Laws, 1961)

STATE ENGINEER

1. Bester Johnson of Heinsdale, Montana  
(Name of Appropriator) (Address) (Town)  
County of Valley State of Montana  
have appropriated groundwater according to the Montana laws in effect prior to January 1, 1962, as follows:



SE NE 1/4 Sec. 24 T. 35 R. 35

Indicate point of appropriation and place of use, if possible. Each small square represents 10 acres.

2. The beneficial use on which the claim is based for stock water

3. Date or approximate date of earliest beneficial use; and how continuous the use has been haven't used it as yet

4. The amount of groundwater claimed (in miner's inches or gallons per minute) 5 gals per minute

5. If used for irrigation, give the acreage and description of the lands to which water has been applied and name of the owner thereof

6. The means of withdrawing such water from the ground and the location of each well or other means of withdrawal none as yet

7. The date of commencement and completion of the construction of the well, wells, or other works for withdrawal of groundwater drilled the well in 1945

8. The depth of water table 180 ft.

9. So far as it may be available, the type, size and depth of each well or the general specifications of any other works for the withdrawal of groundwater drilled well, 4 inch casing, depth 380 ft.

10. The estimated amount of groundwater withdrawn each year \_\_\_\_\_

11. The log of formations encountered in the drilling of each well if available \_\_\_\_\_

12. Such other information of a similar nature as may be useful in carrying out the policy of this act, including reference to book and page of any county record \_\_\_\_\_

Signature of Owner Bester Johnson  
Date Dec 14, 1963

Three copies to be filed by the owner with the County Clerk and Recorder of the county in which the well is located.

Please answer all questions. If not applicable, so state, otherwise the form will be returned.

Original to the County Clerk and Recorder; duplicate to the State Engineer; Triplicate to the Montana Bureau of Mines and Geology, and Quadruplicate for the Appropriator.

438372

18014

Dear Mr. Johnson:

In regard to a Vested Ground-Water Right filing for a well in Section 34, T. 35N., R. 35E., which you filed December 16, 1963. You state a beneficial use as stockwater, and, also, that the well has never been used.

This does not constitute a right, for the law requires that there be (1) a development; and (2) a date of first beneficial use. In this case there has been no beneficial use to date. I would like to suggest that when the well is put to use that you obtain a GW-2 form from the County Clerk's office and file it stating the date the well was first used. In doing so please refer to the original filing No. 438372 on this vested right form which we will keep on file in our office for future reference.

Sincerely,

EVERETT V. DARLINGTON  
STATE ENGINEER

STATE OF OREGON  
COUNTY OF CLATSOP

DEC 18 1963

2:30  
Mary Lou Eide  
Pauline Jackson

January 28, 1964

Mr. Lester Johnson  
Hinadale, Montana

Dear Mr. Johnson:

In regard to a Vested Ground-Water Right filing for a well in Section 34, T.35N., R.35E., which you filed December 16, 1963. You state a beneficial use as stockwater, and, also, that the well has never been used.

This does not constitute a right, for the law requires that there be (1) a development; and (2) a date of first beneficial use. In this case there has been no beneficial use to date. I would like to suggest that when the well is put to use that you obtain a GW-2 form from the County Clerk's office and file it stating the date the well was first used. In doing so please refer to the original filing No. 438372 on this vested right form which we will keep on file in our office for future reference.

Sincerely,

EVERETT V. DARLINTON  
STATE ENGINEER

By: Donald D. Sullivan  
Deputy State Engineer

DDS/b

File No. \_\_\_\_\_

RECEIVED

T. 32N R. 35E

DUPLICATE

JUL 11 1970

County Valley

LOG

STATE OF MONTANA  
ADMINISTRATOR OF GROUNDWATER CODE  
STATE WATER CONSERVATION BOARD

Notice of Completion of Groundwater  
Appropriation by Means of Well  
DEVELOPED AFTER JANUARY 1, 1962

(Under Chapter 237 Montana Session Laws, 1961, as amended)

Top of Ground  
(Elev. above sea level 2100)

0-2 Top Soil

2-35 Brown Sand

35-47 Quick Sand

47-70 Blue Clay

70-72 Sand & Gravel + water

Owner Robert T. Claypool Address Hinsdale

Driller Carl Palm Address Saco

Date of Notice of appropriation of groundwater \_\_\_\_\_

Date well started 7/2/70 Date completed 7/13/70

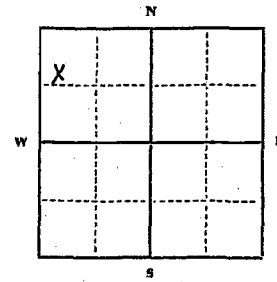
Type of well Drilled Equipment used Churn  
(Dug, driven, bored or drilled) (Churn drill, rotary or other)

Water use: Domestic  Municipal  Stock  Irrigation   
Industrial  Drainage  Other

Indicate on the diagram the character and thickness of the different strata met with in drilling, such as soil, clay, shale, gravel, rock or sand, etc. Show depth at which water is encountered, thickness and character of water-bearing strata and height to which the water rises in the well.

Doc. No. 20401  
Filed for record  
this 9 day of July  
A. D. 19 70, at 12:45  
o'clock P.M.

Size of Drilled Hole	Size and Weight of Casing	From (Feet)	To (Feet)	PERFORATIONS		
				Kind Size	From (Feet)	To (Feet)
5"	4 1/2" Galv 6-3 LB 4	TOP	72			



Static Water Level for non-flowing well 22 feet.

Shut-in Pressure for Flowing Well \_\_\_\_\_

Pumping Water Level 30 feet at 24 gal. per minute.

Discharge in gal. per min. of flowing well \_\_\_\_\_

How Tested balancing

Length of Test 1 hr

Remarks: (Gravel packing, cementing, packers, type of shutoff) \_\_\_\_\_

NW 1/4 Sec 34 T. 32 R. 35  
Indicate location of well and place of use, if possible. Each small square represents 40 acres.

(Continue on reverse side)

USE—If used for irrigation, industrial, drainage or other. Explain, state number of acres and location or other data (i.e.: Lot, Block and Addition).

Show exact depth of bottom.

This form to be prepared by driller, and three copies to be filed by the owner with the County Clerk and Recorder in the county in which the well is located, tissue copy to be retained by driller.

Please answer all questions. If not applicable, so state, otherwise the form will be returned.

No. 25  
Driller's License Number

Carl Palm  
Driller's Signature

16656

20401

STATE OF MONTANA, } ss.  
County of Valley, }  
Filed for record

JUL - 9 1970

At 2:45 o'clock P. M.  
Deputy Recorder  
County Recorder  
By Deputy Recorder Deputy



GW

Approved Stock Form—State Publishing Co., Helena, Montana—42234

File No. ....

T. 32 R. 35

DUPLICATE

County Valley

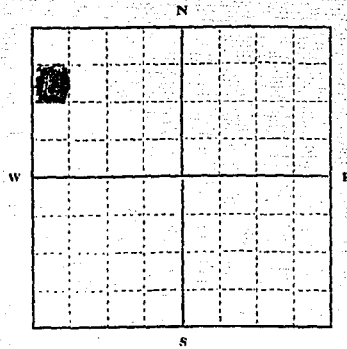
STATE OF MONTANA  
ADMINISTRATOR OF GROUNDWATER CODE  
OFFICE OF STATE ENGINEER

JAN 16 1964  
STATE ENGINEER

Declaration of Vested Groundwater Rights

(Under Chapter 237, Montana Session Laws, 1961)

1. Robert H. Claypool, of Hinsdale, Montana  
(Name of Appropriator) (Address) (Town)  
County of Valley State of Montana  
have appropriated groundwater according to the Montana laws in effect prior to January 1, 1962, as follows:



NW 1/4 NW Sec. 34 T. 32 R. 35

Indicate point of appropriation and place of use, if possible. Each small square represents 10 acres.

2. The beneficial use on which the claim is based  
water cattle & irrigation

3. Date or approximate date of earliest beneficial use; and how continuous the use has been  
1914--continuously since

4. The amount of groundwater claimed (in miner's inches or gallons per minute)  
5 gallons per minute

5. If used for irrigation, give the acreage and description of the lands to which water has been applied and name of the owner thereof  
1 acre--Robert Claypool

6. The means of withdrawing such water from the ground and the location of each well or other means of withdrawal  
Well

7. The date of commencement and completion of the construction of the well, wells, or other works for withdrawal of groundwater  
1914

8. The depth of water table  
20 feet

9. So far as it may be available, the type, size and depth of each well or the general specifications of any other works for the withdrawal of groundwater  
drilled well - - 6" casing - - 75 feet

10. The estimated amount of groundwater withdrawn each year  
6009000 gallons

11. The log of formations encountered in the drilling of each well if available  
not available

12. Such other information of a similar nature as may be useful in carrying out the policy of this act, including reference to book and page of any county record

Signature of Owner Robert H. Claypool  
Date December 30, 1963

Three copies to be filed by the owner with the County Clerk and Recorder of the county in which the well is located

Please answer all questions. If not applicable, so state, otherwise the form will be returned.

Original to the County Clerk and Recorder; Duplicate to the State Engineer; Triuplicate to the Montana Bureau of Mines and Geology, and Quadruplicate for the Appropriator.

36909

439069

18483

STATE OF MONTANA,  
County of \_\_\_\_\_  
Official Seal

DEC 31 1963

MARY LOU <sup>250</sup> \_\_\_\_\_ Recorder  
V. \_\_\_\_\_

File No. ....

T. 32 R. 35

DUPLICATE

County VALLEY

STATE OF MONTANA  
ADMINISTRATOR OF GROUNDWATER CODE  
OFFICE OF STATE ENGINEER

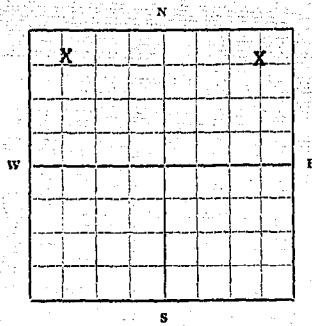
RECEIVED

Declaration of Vested Groundwater Rights

(Under Chapter 237, Montana Session Laws, 1961)

STATE ENGINEER

1. Martin Swanson of Hinsdale, Montana  
(Name of Appropriator) (Address) (Town)  
County of Valley State of MONTANA  
have appropriated groundwater according to the Montana laws in effect prior to January 1, 1962, as follows:



NE and NW

1/4 Sec. 35 T. 32 R. 35

Indicate point of appropriation and place of use, if possible. Each small square represents 10 acres.

2. The beneficial use on which the claim is based Stock and home

3. Date or approximate date of earliest beneficial use; and how continuous the use has been 1920 continuous

4. The amount of groundwater claimed (in miner's inches or gallons per minute) 10 gallon

5. If used for irrigation, give the acreage and description of the lands to which water has been applied and name of the owner thereof Not used for irrigation

6. The means of withdrawing such water from the ground and the location of each well or other means of withdrawal Electric pump - jet type

7. The date of commencement and completion of the construction of the well, wells, or other works for withdrawal of groundwater 1920

8. The depth of water table 4'

9. So far as it may be available, the type, size and depth of each well or the general specifications of any other works for the withdrawal of groundwater 40'

10. The estimated amount of groundwater withdrawn each year 80,000 gallons each well

11. The log of formations encountered in the drilling of each well if available 2' top soil 16' clay 20' gravel

12. Such other information of a similar nature as may be useful in carrying out the policy of this act, including reference to book and page of any county record.

Signature of Owner Martin Swanson

Date March 6, 1962

Three copies to be filed by the owner with the County Clerk and Recorder of the county in which the well is located.

Please answer all questions. If not applicable, so state, otherwise the form will be returned.

Original to the County Clerk and Recorder; duplicate to the State Engineer; Triplicate to the Montana Bureau of Mines and Geology and Quadruplicate for the Appropriator.

427689

17303

STATE OF MONTANA, } ss.  
County of Valley. }

Filed for record

MAR 19 1962

at 10:00 o'clock A.M.

*Franklyn Cook*  
County Recorder

By *Dulcie Jackson* Deputy



File No. ....

T. 32 R. 36

DUPLICATE

County Valley

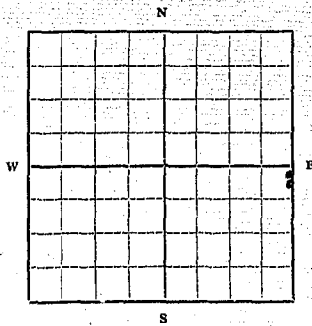
STATE OF MONTANA  
ADMINISTRATOR OF GROUNDWATER CODE  
OFFICE OF STATE ENGINEER

RECEIVED

Declaration of Vested Groundwater Rights STATE ENGINEER  
(Under Chapter 237, Montana Session Laws, 1961)

1. Frank Nelson of Hinsdale Montana  
(Name of Appropriator) (Address) (Town)

County of Valley State of Montana  
have appropriated groundwater according to the Montana laws in effect prior to January 1, 1962, as follows:



S.E. 1/4 Sec. 7 T. 32 R. 36

Indicate point of appropriation and place of use, if possible. Each small square represents 10 acres. 2 wells

- 2. The beneficial use on which the claim is based household and stockwater well
- 3. Date or approximate date of earliest beneficial use; and how continuous the use has been 1918 and continuous U.S. since that date
- 4. The amount of groundwater claimed (in miner's inches or gallons per minute) 20 gallons per minute
- 5. If used for irrigation, give the acreage and description of the lands to which water has been applied and name of the owner thereof
- 6. The means of withdrawing such water from the ground and the location of each well or other means of withdrawal p.u.m.p.

- 7. The date of commencement and completion of the construction of the well, wells, or other works for withdrawal of groundwater November 1, 1918 and completed November 15, 1918
- 8. The depth of water table approximately sixty feet
- 9. So far as it may be available, the type, size and depth of each well or the general specifications of any other works for the withdrawal of groundwater Depth of well is sixty feet (approximately). Four feet in diameter and cased with concrete for twenty feet from the surface
- 10. The estimated amount of groundwater withdrawn each year 660,000
- 11. The log of formations encountered in the drilling of each well if available This well was a dug well.
- 12. Such other information of a similar nature as may be useful in carrying out the policy of this act, including reference to book and page of any county record.

Signature of Owner Frank Nelson

Date March 6, 1962

Three copies to be filed by the owner with the County Clerk and Recorder of the county in which the well is located.

Please answer all questions. If not applicable, so state, otherwise the form will be returned.

Original to the County Clerk and Recorder; duplicate to the State Engineer; Triplicate to the School of Mines and Quadruplicate for the Appropriator.

427812

17325

STATE OF MONTANA, }  
County of Valley, } ss.

Filed for record

MAR 22 1962

at 4:00 o'clock P. M.

Mary Ann Eide  
County Recorder

By Pauline Jacobsen Deputy

File No. ....

T. 32 N. R. 36 E.

DUPLICATE

County Valley

STATE OF MONTANA  
ADMINISTRATOR OF GROUNDWATER CODE  
OFFICE OF STATE ENGINEER

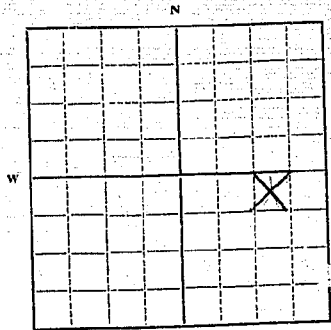
RECEIVED  
DEC 20 1963

Declaration of Vested Groundwater Rights

(Under Chapter 237, Montana Session Laws, 1961)

STATE ENGINEER

1. S. M. FUNK of Hinsdale  
(Name of Appropriator) (Address) (Town)  
County of Valley State of Montana  
have appropriated groundwater according to the Montana laws in effect prior to January 1, 1962, as follows:



NWNE 1/4 SE Sec. 11 T 32 R 36

Indicate point of appropriation and place of use, if possible. Each small square represents 10 acres.

2. The beneficial use on which the claim is based Livestock

3. Date or approximate date of earliest beneficial use; and how continuous the use has been 1950-1950

4. The amount of groundwater claimed (in miner's inches or gallons per minute) 10 gallons per minute

5. If used for irrigation, give the acreage and description of the lands to which water has been applied and name of the owner thereof

6. The means of withdrawing such water from the ground and the location of each well or other means of withdrawal Electric pump

7. The date of commencement and completion of the construction of the well, wells, or other works for withdrawal of groundwater 1950

8. The depth of water table 57 feet

9. So far as it may be available, the type, size and depth of each well or the general specifications of any other works for the withdrawal of groundwater 57 feet deep, 6 inch casing, 2 inch pipe

10. The estimated amount of groundwater withdrawn each year 750,000 gallons per year

11. The log of formations encountered in the drilling of each well if available

12. Such other information of a similar nature as may be useful in carrying out the policy of this act, including reference to book and page of any county record

Signature of Owner S. M. Funk

Date December 16, 1963

Three copies to be filed by the owner with the County Clerk and Recorder of the county in which the well is located.

Please answer all questions. If not applicable, so state, otherwise the form will be returned.

Original to the County Clerk and Recorder; duplicate to the State Engineer; Triplicate to the Montana Bureau of Mines and Geology, and Quadruplicate for the Appropriator.



438411

18026

DEC 17 1963

11:00

Mary Lou Eide  
Richard Johnson

File No. ....

T. 32 R. 36

DUPLICATE

County Valley


STATE OF MONTANA  
ADMINISTRATOR OF GROUNDWATER CODE  
OFFICE OF STATE ENGINEER

Declaration of Vested Groundwater Rights

(Under Chapter 237, Montana Session Laws, 1961)

RECEIVED  
DEC 20 1963  
STATE ENGINEER

I, S. M. FUNK, of Hinsdale  
(Name of Appropriator) (Address) (Town)  
County of Valley State of Montana  
have appropriated groundwater according to the Montana laws in effect prior to January 1, 1962, as follows:



- 2. The beneficial use on which the claim is based 1. stock  
2. Household
- 3. Date or approximate date of earliest beneficial use; and how continuous the use has been 1. 1930  
2. September, 1961
- 4. The amount of groundwater claimed (in miner's inches or gallons per minute) 1. 10 gallons per minute  
2. 10 gallons per minute
- 5. If used for irrigation, give the acreage and description of the lands to which water has been applied and name of the owner thereof
- 6. The means of withdrawing such water from the ground and the location of each well or other means of withdrawal 1. Electric pump  
2. Electric pump

**SWNW 1/4 NE Sec 14, T. 32 R. 36.**

Indicate point of appropriation and place of use, if possible. Each small square represents 10 acres.

- 7. The date of commencement and completion of the construction of the well, wells, or other works for withdrawal of groundwater 1. 1930  
2. September, 1961
- 8. The depth of water table 1. 57 feet 2. 57 feet
- 9. So far as it may be available, the type, size and depth of each well or the general specifications of any other works for the withdrawal of groundwater 1. 57 feet deep, 4 inch casing, 1 inch pipe  
2. 57 feet deep, 4 inch casing, 1 inch pipe
- 10. The estimated amount of groundwater withdrawn each year 1. 150,000 gallons per year  
2. 750,000 gallons per year
- 11. The log of formations encountered in the drilling of each well if available
- 12. Such other information of a similar nature as may be useful in carrying out the policy of this act, including reference to book and page of any county record

Signature of Owner S. M. Funk  
Date December 18, 1963

Three copies to be filed by the owner with the County Clerk and Recorder of the county in which the well is located.

Please answer all questions. If not applicable, so state, otherwise the form will be returned.

Original to the County Clerk and Recorder; duplicate to the State Engineer; Triplicate to the Montana Bureau of Mines and Geology, and Quaduplicate for the Appropriator.

438414

18029

STATE OF MONTANA,  
County of Valley

Filed for record

DEC 17 1964

11:00

*Mary Lee Bide*  
*Pauline Johnson*

GW3

File No. ....

DUPLICATE

T. 32 N. R. 21 E.

County VALLEY

RECEIVED  
MAR 21 1962

*SW*

STATE OF MONTANA  
ADMINISTRATOR OF GROUNDWATER CODE  
OFFICE OF STATE ENGINEER

STATE ENGINEER

**Notice of Completion of Groundwater Appropriation Without Well**

(Under Chapter 237 Montana Session Laws, 1961)

Date of Appropriation of Groundwater 1910 OR 11

Owner Gordon G. McLaughlin Address HINNOLE, MONT

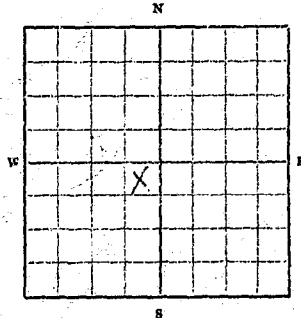
Contractor (if any) .....

Address of Contractor .....

Date Started..... Date Completed.....

Describe means of obtaining groundwater without a well "as by sub-irrigation and other natural processes". Include depth to water when applicable. DEPTH OF SPRING 2 FEET

GRAVITY FLOW



Quantity of water developed and used with explanation of method used to measure or estimate such amount. If use is intermittent estimate approximate lengths of periods of use

RUNS CONTINUAL. USED FOR WATERING LIVE STOCK.

NE 1/4 SW Sec. 19, T. 32 R. 36  
Indicate point of appropriation and place of use, if possible.

Signature of Owner Gordon G. McLaughlin

Date March 10 1962

This form to be prepared by contractor (if any), otherwise by the owner.

Three copies of this notice are to be filed with the County Clerk and Recorder of the county in which the works are located.

Please answer all questions. If not applicable, so state, otherwise the form will be returned.

Original to the County Clerk and Recorder; duplicate to the State Engineer; Triplicate to the School of Mines and Quadruplicate for the Appropriator.

GW3

File No. ....

DUPLICATE

T. 32 N R. 31 E

County VALLEY

RECEIVED  
MAR 21 1962

*SW*

STATE OF MONTANA  
ADMINISTRATOR OF GROUNDWATER CODE  
OFFICE OF STATE ENGINEER

STATE ENGINEER

**Notice of Completion of Groundwater Appropriation Without Well**

(Under Chapter 237 Montana Session Laws, 1961)

Date of Appropriation of Groundwater 1910 OR 11

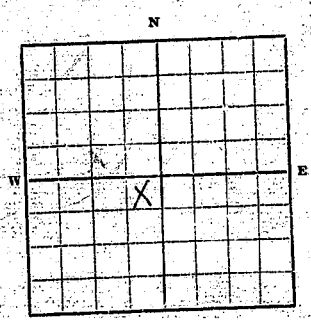
Owner GORDON G. McLAUGHLIN Address HINSDALE, MONT

Contractor (if any) .....

Address of Contractor .....

Date Started ..... Date Completed .....

Describe means of obtaining groundwater without a well "as by sub-irrigation and other natural processes". Include depth to water when applicable. DEPTH OF SPRING 2 FEET  
GRAVITY FLOW



NE 1/4 SW Sec. 19 T. 32 R. 36  
Indicate point of appropriation and place of use, if possible.

Quantity of water developed and used with explanation of method used to measure or estimate such amount. If use is intermittent estimate approximate lengths of periods of use.  
RUNS CONTINUOUSLY, USED FOR WATERING LIVE STOCK.

Signature of Owner Gordon G. McLaughlin  
Date March 10<sup>th</sup> 1962

This form to be prepared by contractor (if any), otherwise by the owner.  
Three copies of this notice are to be filed with the County Clerk and Recorder of the county in which the works are located.  
Please answer all questions. If not applicable, so state; otherwise the form will be returned.  
Original to the County Clerk and Recorder; duplicate to the State Engineer; Triplicate to the School of Mines and Quadruplicate for the Appropriator.

427723

17312

STATE OF MONTANA, }  
County of Valley, } ss.

Filed for record

MAR 20 1962

at 11:00 o'clock P. M.

Mary Ann Gide  
County Recorder

By Dulcie Jackson Deputy

File No. \_\_\_\_\_

T. 27 R. 36

DUPLICATE

County \_\_\_\_\_

STATE OF MONTANA  
ADMINISTRATOR OF GROUNDWATER CODE  
OFFICE OF STATE ENGINEER

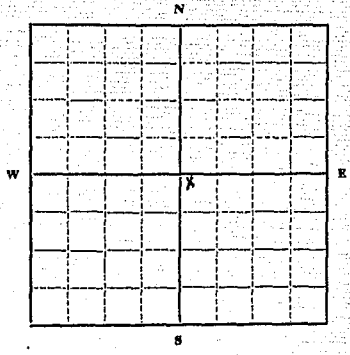
JAN 16 1964

Declaration of Vested Groundwater Rights

(Under Chapter 237, Montana Session Laws, 1961)

2000

1. Lewis Beil of Hinsdale  
(Name of Appropriator) (Address) (Town)  
County of VAILEY State of MONTANA  
have appropriated groundwater according to the Montana laws in effect prior to January 1, 1962, as follows:



NW 1/4 Sec 20 T32 R36

Indicate point of appropriation and place of use, if possible. Each small square represents 10 acres.

- 2. The beneficial use on which the claim is based STOCK WATER
- 3. Date or approximate date of earliest beneficial use; and how continuous the use has been \_\_\_\_\_
- 4. The amount of groundwater claimed (in miner's inches or gallons per minute) 7 GAL PER MIN
- 5. If used for irrigation, give the acreage and description of the lands to which water has been applied and name of the owner thereof \_\_\_\_\_
- 6. The means of withdrawing such water from the ground and the location of each well or other means of withdrawal Gas Pump 3" GASOLINE P.N.G

- 7. The date of commencement and completion of the construction of the well, wells, or other works for withdrawal of groundwater \_\_\_\_\_
- 8. The depth of water table 40'
- 9. So far as it may be available, the type, size and depth of each well or the general specifications of any other works for the withdrawal of groundwater 30' DRILL
- 10. The estimated amount of groundwater withdrawn each year 100 000 GAL
- 11. The log of formations encountered in the drilling of each well if available \_\_\_\_\_
- 12. Such other information of a similar nature as may be useful in carrying out the policy of this act, including reference to book and page of any county record \_\_\_\_\_

Signature of Owner Lewis Beil  
Date Dec 27 1963

Three copies to be filed by the owner with the County Clerk and Recorder of the county in which the well is located.

Please answer all questions. If not applicable, so state, otherwise the form will be returned.

Original to the County Clerk and Recorder; duplicate to the State Engineer; Triuplicate to the Montana Bureau of Mines and Geology, and Quadruplicate for the Appropriator.

36883

438812

18268


STATE OF MONTANA  
County of Valley  
Electoral District

DEC 27 1963

MARY LOU EIDE Clerk & Recorder  
Valley County

18268



GV

File No. ....

T. 3217 R. 36  
 County Valley

DUPLICATE

STATE OF MONTANA  
 ADMINISTRATOR OF GROUNDWATER CODE  
 OFFICE OF STATE ENGINEER

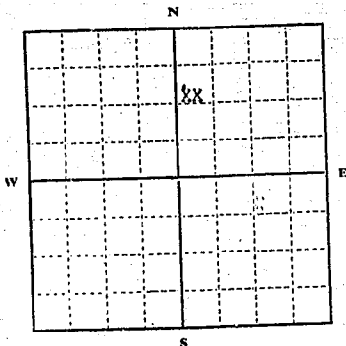
RECORDED  
 JAN 16 1964

Declaration of Vested Groundwater Rights

(Under Chapter 237, Montana Session Laws, 1961)

I, Elmer Zieger, of Hinsdale, Montana  
 (Name of Appropriator) (Address) (Town)

County of Valley State of Montana  
 have appropriated groundwater according to the Montana laws in effect prior to January 1, 1962, as follows:



NW 1/4 NE 1/4 Sec. 22 T. 32 R. 36

Indicate point of appropriation and place of use, if possible. Each small square represents 10 acres.

2. The beneficial use on which the claim is based.....  
Livestock water well
3. Date or approximate date of earliest beneficial use; and how continuous the use has been.....  
1956 continuous since
4. The amount of groundwater claimed (in miner's inches or gallons per minute).....  
5 gallons per minute
5. If used for irrigation, give the acreage and description of the lands to which water has been applied and name of the owner thereof.....
6. The means of withdrawing such water from the ground and the location of each well or other means of withdrawal.....  
well
7. The date of commencement and completion of the construction of the well, wells, or other works for withdrawal of groundwater.....  
Started 7/1/56 - completed 7/3/56
8. The depth of water table.....  
30 feet
9. So far as it may be available, the type, size and depth of each well or the general specifications of any other works for the withdrawal of groundwater.....  
6" hole
10. The estimated amount of groundwater withdrawn each year.....  
180,000 gallons
11. The log of formations encountered in the drilling of each well if available.....  
Not available
12. Such other information of a similar nature as may be useful in carrying out the policy of this act, including reference to book and page of any county record.....

Signature of Owner Elmer Zieger  
 Date Dec. 30, 1963

Three copies to be filed by the owner with the County Clerk and Recorder of the county in which the well is located.

Please answer all questions. If not applicable, so state, otherwise the form will be returned.

Original to the County Clerk and Recorder; Duplicate to the State Engineer; Triplicate to the Montana Bureau of Mines and Geology, and Quadruplicate for the Appropriator.

36920

439080

18494

STATE OF CALIFORNIA  
COUNTY OF VALLEJO  
Field Office

DEC 31 1963

11:00  
MARY LOU [illegible] Recorder  
Valley County, Oregon

23

File No.....

T. 32 R. 36

DUPLICATE

County Valley

STATE OF MONTANA  
ADMINISTRATOR OF GROUNDWATER CODE  
OFFICE OF STATE ENGINEER

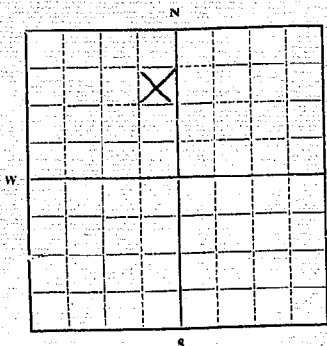
Declaration of Vested Groundwater Rights

(Under Chapter 237, Montana Session Laws, 1961)

RECEIVED  
DEC 20 1963

STATE ENGINEER

1. S. M. FLINK, of Hingsdale  
(Name of Appropriator) (Address) (Town)  
County of Valley State of Montana  
have appropriated groundwater according to the Montana laws in effect prior to January 1, 1962, as follows:



SENE 1/4NW Sec. 23. T. 32 R. 36

Indicate point of appropriation and place of use, if possible. Each small square represents 10 acres.

2. The beneficial use on which the claim is based Livestock
3. Date or approximate date of earliest beneficial use; and how continuous the use has been 1930
4. The amount of groundwater claimed (in miner's inches or gallons per minute) 10 gallons per minute
5. If used for irrigation, give the acreage and description of the lands to which water has been applied and name of the owner thereof
6. The means of withdrawing such water from the ground and the location of each well or other means of withdrawal Electric pump

7. The date of commencement and completion of the construction of the well, wells, or other works for withdrawal of groundwater 1930
8. The depth of water table 57 feet
9. So far as it may be available, the type, size and depth of each well or the general specifications of any other works for the withdrawal of groundwater 57 feet deep, 4 inch casing, 1 inch pipe
10. The estimated amount of groundwater withdrawn each year 750,000 gallons per year
11. The log of formations encountered in the drilling of each well if available
12. Such other information of a similar nature as may be useful in carrying out the policy of this act, including reference to book and page of any county record

Signature of Owner S. M. Flink  
Date December 16, 1963

Three copies to be filed by the owner with the County Clerk and Recorder of the county in which the well is located.

Please answer all questions. If not applicable, so state, otherwise the form will be returned.

Original to the County Clerk and Recorder; duplicate to the State Engineer; Triplicate to the Montana Bureau of Mines and Geology, and Quadruplicate for the Appropriator.

438410

18025

STATE OF MONTANA  
County of Yellowstone

Final Account

DEC 17 1968

at \$11.00 each  
Mary Lou Eide  
Pauline Jacobson