

19878

STATE OF MONTANA, } ss.
County of Valley,
Filed for record

DEC 19 1967

at 11:30 o'clock A. M.
Mary Ann Hilde
County Recorder
By *Mary Ann Hilde* Dec 19 1967

File No.

DUPLICATE

RECEIVED

T 33 R 40

County VALLEY

LOG

MAY 20 1973

STATE OF MONTANA
ADMINISTRATOR OF GROUNDWATER CODE
OFFICE OF STATE ENGINEER

Top of Ground

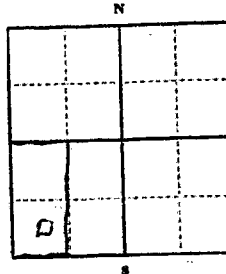
(Elev. above sea level 3000)clay
sand + gravelNotice of Completion of Groundwater
Appropriation by Means of Well
DEVELOPED AFTER JANUARY 1, 1962

(Under Chapter 237, Montana Session Laws, 1961)

Owner DELBERT FALTY Address NORTH STAR ROUTE
GLASBORO, MONTANADriller NONE AddressDate of Notice of appropriation of groundwater 1924Date well started 1924 May Date completed 1924 MayType of well Dug Equipment used pick & shovel
(Dug, Driven, bored or drilled) (Churn drill, rotary or other)Water use: Domestic ☐ Municipal ☐ Stock ☒ Irrigation ☐
Industrial ☐ Drainage ☐ Other ☐

Indicate on the diagram the character and thickness of the different strata met with in drilling, such as soil, clay, shale, gravel, rock or sand, etc. Show depth at which water is encountered, thickness and character of water-bearing strata and height to which the water rises in the well.

| Size of Drilled Hole | Size and Weight of Casing | From (Feet) | To (Feet) | PERFORATIONS | | |
|--------------------------------|------------------------------|-------------|-----------------|--------------|-------------|-----------|
| | | | | Kind Size | From (Feet) | To (Feet) |
| <u>Dug</u> <u>2'x4 1/2"</u> | <u>2ft x 4ft wood casing</u> | <u>0</u> | <u>7 1/2 in</u> | — | — | — |

Doc. No. 26776
Filed for record
this 29th day of May
A. D. 19 73, at 1:45
o'clock P.M.w/SM/ Sec 23 T. 33 R. 40.
Indicate location of well and place of use, if possible. Each small square represents 40 acres.Static Water Level for non-flowing well 1 foot feet.Shut-in Pressure for Flowing Well 0Pumping Water Level 7 feet
at 20 gal. per minute.

Discharge in gal. per min. of flowing well

How Tested pump

Length of Test

Remarks: (Gravel packing, cementing, packers, type of shutoff)

(Continue on reverse side)

USE—If used for irrigation, industrial, drainage or other. Explain, state number of acres and location or other data (i.e.: Lot, Block and Addition).

Show exact depth of bottom.

This form to be prepared by driller, and three copies to be filed by the owner with the County Clerk and Recorder in the county in which the well is located, tissue copy to be retained by driller.

Please answer all questions. If not applicable, so state, otherwise the form will be returned.

Driller's License Number NONE

Driller's Signature

53299

20776

STATE OF MONTANA }
County of Valley } ss.
Filed for Record

MAY 29 1973

at 1:45 o'clock P. M.
Mary Lou Baker
County Recorder
By *Mary Lou Baker* Deputy

File No.

T. 33 N R. 40 E

DUPLICATE

County Valley

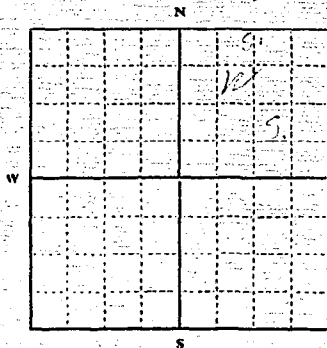
STATE OF MONTANA
ADMINISTRATOR OF GROUNDWATER CODE
OFFICE OF STATE ENGINEER

R
JAN 16 1964

Declaration of Vested Groundwater Rights

(Under Chapter 237, Montana Session Laws, 1961)

1. Arthur Tauth, of U.S.R. Glasgow
(Name of Appropriator) (Address) (Town)
County of Valley State of Mont
have appropriated groundwater according to the Montana laws in effect prior to January 1, 1962, as follows:



N.E. 1/4 Sec 28 T.33 R.40

Indicate point of appropriation
and place of use, if possible. Each
small square represents 10 acres.

2. The beneficial use on which the claim is based watering livestock
3. Date or approximate date of earliest beneficial use; and how continuous the use has been 1946
livestock everyday
4. The amount of groundwater claimed (in miner's inches or gallons per minute) well legal min
and approx 300 gal per min
5. If used for irrigation, give the acreage and description of the lands to which water has been applied and name of the owner thereof
none
6. The means of withdrawing such water from the ground and the location of each well or other means of withdrawal
pumpjack N.E. 1/4 Sec 28 T.33 R.40

7. The date of commencement and completion of the construction of the well, wells, or other works for withdrawal of groundwater well 1946 about

8. The depth of water table 5 ft

9. So far as it may be available, the type, size and depth of each well or the general specifications of any other works for the withdrawal of groundwater 2 1/2 in well 27 ft deep

10. The estimated amount of groundwater withdrawn each year 300 gal

11. The log of formations encountered in the drilling of each well if available not available

12. Such other information of a similar nature as may be useful in carrying out the policy of this act, including reference to book and page of any county record none

Signature of Owner

Arthur Tauth
Arthur Tauth
Date Dec 31, 1963

Three copies to be filed by the owner with the County Clerk and Recorder of the county in which the well is located.

Please answer all questions. If not applicable, so state, otherwise the form will be returned.

Original to the County Clerk and Recorder; Duplicate to the State Engineer; Triplicate to the Montana Bureau of Mines and Geology, and Quadruplicate for the Appropriator.

36918

439078

18492

ALL INFORMATION CONTAINED
HEREIN IS UNCLASSIFIED
DATE 11-19-01 BY 60322

DEC 31 1963

9:50 AM
MARY LOU [unclear] Recorder
Village Center

G1

File No.

DUPLICATE

T. 33 R. 40

County Valley

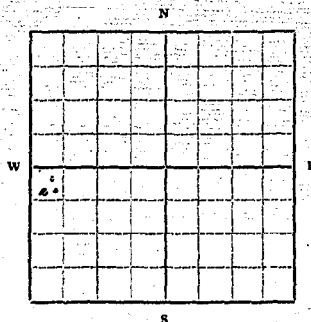
STATE OF MONTANA
ADMINISTRATOR OF GROUNDWATER CODE
OFFICE OF STATE ENGINEER

Declaration of Vested Groundwater Rights

(Under Chapter 237, Montana Session Laws, 1961)

JAN 17 1964
STATE ENGINEER

1. LEE W. CARL P. AND WILLIAM J. BAITZMAN of NORTH STAR ROUTE, GNASGOW
(Name of Appropriator) (Address) (Town)
County of VALLEY State of MONTANA
have appropriated groundwater according to the Montana laws in effect prior to January 1, 1962, as follows:



NW 1/4 Sec. 31 T. 33 R. 40

Indicate point of appropriation and place of use, if possible. Each small square represents 10 acres.

2. The beneficial use on which the claim is based IRRIGATION, WATERING LIVESTOCK AND HOUSEHOLD USE
3. Date or approximate date of earliest beneficial use; and how continuous the use has been ABOUT JUNE 1, 1917 AND CONTINUOUS SINCE
4. The amount of groundwater claimed (in miner's inches or gallons per minute) APPROXIMATELY 1000 GALLONS PER DAY
5. If used for irrigation, give the acreage and description of the lands to which water has been applied and name of the owner thereof ABOUT 1 TO 1 1/2 ACRES OF GARDEN
6. The means of withdrawing such water from the ground and the location of each well or other means of withdrawal SHALLOW WELL PUMPS
7. The date of commencement and completion of the construction of the well, wells, or other works for withdrawal of groundwater ABOUT JUNE 1, 1917
8. The depth of water table ABOUT TEN FEET
9. So far as it may be available, the type, size and depth of each well or the general specifications of any other works for the withdrawal of groundwater CURBED WELLS OF ABOUT 4 FOOT DIAMETER AND 14 FEET DEPTH
10. The estimated amount of groundwater withdrawn each year 365,000 GALLONS
11. The log of formations encountered in the drilling of each well if available LOAM AND GRAVEL
12. Such other information of a similar nature as may be useful in carrying out the policy of this act, including reference to book and page of any county record

Signature of Owner William J. Baitzman

Date December 8, 1961

Three copies to be filed by the owner with the County Clerk and Recorder of the county in which the well is located.

Please answer all questions. If not applicable, so state, otherwise the form will be returned.

Original to the County Clerk and Recorder; duplicate to the State Engineer; Triplicate to the School of Mines and Quadruplicate for the Appropriator.

38049

439010

18437

WASHINGTON
20000
20000

DEC 30 1963

3:30 P.

RECEIVED
U.S. AIR FORCE

File No.

T. 33N R. 40E

DUPLICATE

County

STATE OF MONTANA
ADMINISTRATOR OF GROUNDWATER CODE
OFFICE OF STATE ENGINEER

Notice of Completion of Groundwater Appropriation
Without Well

(Under Chapter 237 Montana Session Laws, 1961)

Date of Appropriation of Groundwater August 7, 1972Owner LENTHEATH Address GLASSBORO MONTContractor (if any) MELVIN FOSSUMAddress of Contractor GLASSBORO MONTANADate Started 8/1/72 Date Completed 8/7/72

Describe means of obtaining groundwater without a well "as by sub-irrigation and other natural processes". Include depth to water when applicable.

UNDER SURFACE STORAGE

.....

.....

.....

.....

Quantity of water developed and used with explanation of method used to measure or estimate such amount. If use is intermittent

R.I.B.

estimate approximate lengths of periods of use.....

EARTH FILLED NO PERIODSURFACE AREA LAKES STORAGECAPACITY 15 AC FTWILL BE USED FOR ABOUT 2 MONTHS EACH YEARWILL BE USED FOR ABOUT 200 HEAD OF LIVE STOCKSignature of Owner LENTHEATHDate Aug 7, 1972

This form to be prepared by contractor (if any), otherwise by the owner.

Three copies of this notice are to be filed with the County Clerk and Recorder of the county in which the works are located.

Please answer all questions. If not applicable, so state, otherwise the form will be returned.

Original to the County Clerk and Recorder; duplicate to the State Engineer; Triplicate to the Montana Bureau of Mines and Geology and Quadruplicate for the Appropriator.

20735

27th

72

A

Sec

11.00

35

File No.

T. 33 N R. 40 E

DUPLICATE

County Valley

STATE OF MONTANA
ADMINISTRATOR OF GROUNDWATER CODE
OFFICE OF STATE ENGINEER

Notice of Completion of Groundwater Appropriation
Without Well

(Under Chapter 237 Montana Session Laws, 1961)

Date of Appropriation of Groundwater August 7, 1972

Owner DELBERT FAULTH Address CLASCO, MONT.

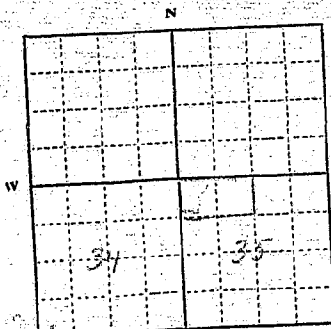
Contractor (if any) MELVIN FOSSUM

Address of Contractor Riskland, MONTANA

Date Started Aug 12, 1972 Date Completed Oct 27, 1972

Describe means of obtaining groundwater without a well "as by sub-irrigation and other natural processes". Include depth to water when applicable.

SNOW AND RAIN RUNOFF



N 1/4 NW 1/4 Sec. 35 T. 33 R. 40

Indicate point of appropriation and place of use, if possible.

Quantity of water developed and used with explanation of method used to measure or estimate such amount. If use is intermittent

estimate approximate lengths of periods of use.

EARTH FILLED RESERVOIR

SURFACE AREA LAKES STORAGE

CAPACITY 15 AC FT

WILL BE USED APPROX. 8 MONTHS EACH YEAR.

WILL BE USED FOR ABOUT 300 HEAD OF LIVESTOCK

Signature of Owner Delbert Fault

Date Nov 27, 1972

This form to be prepared by contractor (if any), otherwise by the owner.

Three copies of this notice are to be filed with the County Clerk and Recorder of the county in which the works are located.

Please answer all questions. If not applicable, so state, otherwise the form will be returned.

Original to the County Clerk and Recorder; duplicate to the State Engineer; Triplicate to the Montana Bureau of Mines and Geology and Quadruplicate for the Appropriator.

Doc. No. 20735

Filed for record

the 27th day of Dec

A. D. 1972 at 11:00

o'clock A.

20735

STATE OF MONTANA }
County of Valley } ss.
Filed for Record

DEC 27 1972

at 11:00 o'clock A.M.

Mary Lou Hall
County Recorder

By Mary Lou Hall Deputy

File No.

DUPLICATE

STATE OF MONTANA
ADMINISTRATOR OF GROUNDWATER CODE
OFFICE OF STATE ENGINEER

T. 33 R. 40
County Valley
RECEIVED
DEC 26 1963

Declaration of Vested Groundwater Rights ENGINEER

(Under Chapter 237, Montana Session Laws, 1961)

1. Harry & Earl Fuhrman, of Larshan Mont
(Name of Appropriator) (Address) (Town)
County of Valley State of Mont
have appropriated groundwater according to the Montana laws in effect prior to January 1, 1962, as follows:

| | | | | |
|--|--|--|---|---|
| | | | 0 | 0 |
| | | | 0 | 0 |
| | | | 0 | 0 |
| | | | 0 | 0 |
| | | | 0 | 0 |
| | | | 0 | 0 |
| | | | 0 | 0 |
| | | | 0 | 0 |
| | | | 0 | 0 |
| | | | 0 | 0 |

s 0 Springs

NE 1/4 33
SE 1/4 Sec. 36 T. 33 R. 40

Indicate point of appropriation
and place of use, if possible. Each
small square represents 10 acres.

Located in E 1/2 Sec. 25-33-40 -
Approx 5 Springs Extending north
from Springs in Sec 36-33-40

- The beneficial use on which the claim is based Stock Water & Possible Irrigation
- Date or approximate date of earliest beneficial use; and how continuous the use has been Homestead of Otto Schwenne
Approx 1916 - Continuous Use to Date
- The amount of groundwater claimed (in miner's inches or gallons per minute) 2500 gallons per minute (Springs)
Well - 10 gallons per minute
- If used for irrigation, give the acreage and description of the lands to which water has been applied and name of the owner thereof
Well - None used to Date other than
Garden Plot Springs Natural Surface
& Sub Irrigation of Pasture land E 1/2 SE 1/4
E 1/2 NE 1/4 - Sec. 36-33-40
- The means of withdrawing such water from the ground and the location of each well or other means of withdrawal Well - Pump
Numerous Springs - Natural Flow
- The date of commencement and completion of the construction of the well, wells, or other works for withdrawal of groundwater Commencement - Approx 1916 - Completion - Approx Same year
- The depth of water table - Well - 30' Springs - Surface
- So far as it may be available, the type, size and depth of each well or the general specifications of any other works for the withdrawal of groundwater Curb Well - 4" cyl. type pump operated
By wind motor - Depth - 75'
- The estimated amount of groundwater withdrawn each year 1,500,000 gal.
- The log of formations encountered in the drilling of each well if available None Available
Unknown to us
- Such other information of a similar nature as may be useful in carrying out the policy of this act, including reference to book and page of any county record Description Taken from ASC maps

Signature of Owner

Harry J. Fuhrman
Earl E. Fuhrman
Date Dec 18-1963

Three copies to be filed by the owner with the County Clerk and Recorder of the county in which the well is located.

Please answer all questions. If not applicable, so state, otherwise the form will be returned.

Original to the County Clerk and Recorder; Duplicate to the State Engineer; Triplicate to the Montana Bureau of Mines and Geology, and Quadruplicate for the Appropriator.

12810

438546

18078

STATE OF MORGAN, } ss.
County of Valley.

Filed for record

DEC 20 1963

at 10:00 O'clock A.M.
Mary Ann Bide
County Recorder
Pauline Jackson Deputy

GROUNDWATER INDEX

Page of

County Valley

Twp. 33 N

Rge. 41 E

[illegible]

GV.

Approved Stock Form—State Publishing Co., Helena, Montana—42234

File No. _____

T. 33 N. 41 E.

DUPLICATE

County Valley

STATE OF MONTANA
ADMINISTRATOR OF GROUNDWATER CODE
OFFICE OF STATE ENGINEER

R

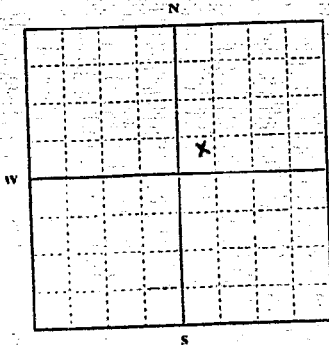
JAN 16 1964

Declaration of Vested Groundwater Rights

(Under Chapter 237, Montana Session Laws, 1961)

STATE ENGINEER

1. Harold R. Sethne of Harlan (Town)
(Name of Appropriator) (Address)
County of Valley State of Montana
have appropriated groundwater according to the Montana laws in effect prior to January 1, 1962, as follows:



Sec. 4 T. 33 R. 41

Indicate point of appropriation and place of use, if possible. Each small square represents 10 acres.

2. The beneficial use on which the claim is based house hold use irrigating garden - crop spraying

3. Date or approximate date of earliest beneficial use; and how continuous the use has been June 10, 1949
and use has been continuous

4. The amount of groundwater claimed (in miner's inches or gallons per minute) 15 to 20 gal per minute

5. If used for irrigation, give the acreage and description of the lands to which water has been applied and name of the owner thereof
one garden - Harold R. Sethne

6. The means of withdrawing such water from the ground and the location of each well or other means of withdrawal
deep well jet pump

7. The date of commencement and completion of the construction of the well, wells, or other works for withdrawal of groundwater well 5 commenced, June 11 completed

8. The depth of water table 50 feet

9. So far as it may be available, the type, size and depth of each well or the general specifications of any other works for the withdrawal of groundwater

4" steel casing well - 52 ft in depth
50 ft to water

10. The estimated amount of groundwater withdrawn each year 400,000 gal per year

11. The log of formations encountered in the drilling of each well if available

clay - sand

12. Such other information of a similar nature as may be useful in carrying out the policy of this act, including reference to book and page of any county record

Signature of Owner Harold R. Sethne

Date Dec 31, 1963

Three copies to be filed by the owner with the County Clerk and Recorder of the county in which the well is located.

Please answer all questions. If not applicable, so state, otherwise the form will be returned.

Original to the County Clerk and Recorder; Duplicate to the State Engineer; Triplicate to the Montana Bureau of Mines and Geology, and Quadruplicate for the Appropriator.

37027

439190

18602

RECEIVED
FEB 1962

DEPT. OF DEFENSE

3:40

P

RECEIVED
FEB 1962

G1

File No.

T. 33 R. 41

DUPLICATE

County Valley

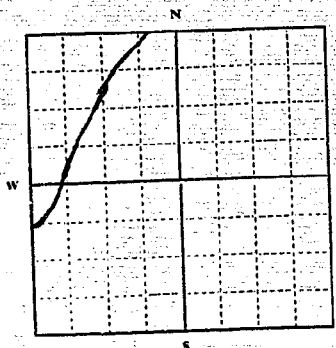
STATE OF MONTANA
ADMINISTRATOR OF GROUNDWATER CODE
OFFICE OF STATE ENGINEER

JAN 16 1964

Declaration of Vested Groundwater Rights

(Under Chapter 237, Montana Session Laws, 1961)

1. KENNETH FUHRMAN of Larslan
(Name of Appropriator) (Address) (Town)
County of Valley State of Montana
have appropriated groundwater according to the Montana laws in effect prior to January 1, 1962, as follows:



W 1/4

Sec. 5 T. 33 R. 41

Indicate point of appropriation
and place of use, if possible. Each
small square represents 10 acres.

2. The beneficial use on which the claim is based Stock springs

3. Date or approximate date of earliest beneficial use; and how continuous the use has been 1916 - continuous

4. The amount of groundwater claimed (in miner's inches or gallons per minute) 100 gallons per minute

5. If used for irrigation, give the acreage and description of the lands to which water has been applied and name of the owner thereof

6. The means of withdrawing such water from the ground and the location of each well or other means of withdrawal Natural flow springs

7. The date of commencement and completion of the construction of the well, wells, or other works for withdrawal of groundwater 1916 - natural springs located along a coulee

8. The depth of water table Springs - flow to surface

9. So far as it may be available, the type, size and depth of each well or the general specifications of any other works for the withdrawal of groundwater Natural springs

10. The estimated amount of groundwater withdrawn each year 1,000,000 gallons per year

11. The log of formations encountered in the drilling of each well if available None

12. Such other information of a similar nature as may be useful in carrying out the policy of this act, including reference to book and page of any county record

Signature of Owner

Kenneth FuhrmanDate December 26, 1963

Three copies to be filed by the owner with the County Clerk and Recorder of the county in which the well is located.

Please answer all questions. If not applicable, so state, otherwise the form will be returned.

Original to the County Clerk and Recorder; Duplicate to the State Engineer; Triplicate to the Montana Bureau of Mines and Geology, and Quadruplicate for the Appropriator.

368 37

438766

18222

STATE OF MONTANA
County of Valley

Notary Public

DEC 27 1963

100 P
MARY LOU E. Clark & Recorder
Valley County

By _____

GW

Approved Stock Form—State Publishing Co., Helena, Montana—42234

File No.

T 33 R 41

DUPLICATE

County Valley

STATE OF MONTANA
ADMINISTRATOR OF GROUNDWATER CODE
OFFICE OF STATE ENGINEER


JAN 16 1964

Declaration of Vested Groundwater Rights

(Under Chapter 237, Montana Session Laws, 1961)

1. **KENNETH FUHRMAN**, of **Larslan**
(Name of Appropriator) (Address) (Town)

County of **Valley** State of **Montana**
have appropriated groundwater according to the Montana laws in effect prior to January 1, 1962, as follows:



2. The beneficial use on which the claim is based **1. Household**
2. Stock

3. Date or approximate date of earliest beneficial use; and how continuous the use has been **1. 1916 - Intermittent**
2. 1952 - continuous

4. The amount of groundwater claimed (in miner's inches or gallons per minute) **1. 15 gallons per minute**
2. 15 gallons per minute

5. If used for irrigation, give the acreage and description of the lands to which water has been applied and name of the owner thereof

6. The means of withdrawing such water from the ground and the location of each well or other means of withdrawal
1. Electric pump - located per map
2. Electric pump - located per map

7. The date of commencement and completion of the construction of the well, wells, or other works for withdrawal of groundwater **1. 1916**
2. 1952

8. The depth of water table **1. 50 feet** **2. 50 feet**

9. So far as it may be available, the type, size and depth of each well or the general specifications of any other works for the withdrawal of groundwater
1. 70' deep, 18" bored, 1 1/2" pipe
2. 70' deep, 4" casing, 1 1/2" pipe

10. The estimated amount of groundwater withdrawn each year **1. 200,000 gallons per year**
2. 500,000 gallons per year

11. The log of formations encountered in the drilling of each well if available

12. Such other information of a similar nature as may be useful in carrying out the policy of this act, including reference to book and page of any county record

Signature of Owner

*Kenneth Fuhrman*Date **December 26, 1963**

Three copies to be filed by the owner with the County Clerk and Recorder of the county in which the well is located.

Please answer all questions. If not applicable, so state, otherwise the form will be returned.

Original to the County Clerk and Recorder; Duplicate to the State Engineer; Triplicate to the Montana Bureau of Mines and Geology, and Quadruplicate for the Appropriator.

36838

438767

18223

STATE OF MONTANA,
County of Valley.

Filed for record

DEC 27 1962

At 100 to L. M.
MARY LOU EISE Clerk & Recorder
Valley County

By _____ Deputy

File No. _____

T 33 R 41

DUPLICATE

County Valley

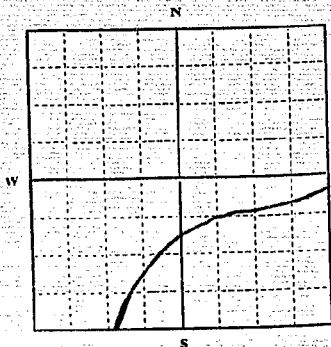
STATE OF MONTANA
ADMINISTRATOR OF GROUNDWATER CODE
OFFICE OF STATE ENGINEER

JAN 16 1964

Declaration of Vested Groundwater Rights

(Under Chapter 237, Montana Session Laws, 1961)

1. KENNETH FUHRMAN, of Larslan
(Name of Appropriator) (Address) (Town)
County of Valley State of Montana
have appropriated groundwater according to the Montana laws in effect prior to January 1, 1962, as follows:



S 1/4
1/4 Sec. 6 T. 33 R. 41
Indicate point of appropriation
and place of use, if possible. Each
small square represents 10 acres.

2. The beneficial use on which the claim is based Stock springs
3. Date or approximate date of earliest beneficial use; and how continuous the use has been 1916 - continuous
4. The amount of groundwater claimed (in miner's inches or gallons per minute) 100 gallons per minute
5. If used for irrigation, give the acreage and description of the lands to which water has been applied and name of the owner thereof
6. The means of withdrawing such water from the ground and the location of each well or other means of withdrawal Natural flow springs

7. The date of commencement and completion of the construction of the well, wells, or other works for withdrawal of groundwater. 1916 - natural springs located along a coulee
8. The depth of water table. Springs - flow to surface
9. So far as it may be available, the type, size and depth of each well or the general specifications of any other works for the withdrawal of groundwater. Natural springs
10. The estimated amount of groundwater withdrawn each year. 1,000,000 gallons per year
11. The log of formations encountered in the drilling of each well if available. None
12. Such other information of a similar nature as may be useful in carrying out the policy of this act, including reference to book and page of any county record.

Signature of Owner Kenneth FuhrmanDate December 26, 1963

Three copies to be filed by the owner with the County Clerk and Recorder of the county in which the well is located.

Please answer all questions. If not applicable, so state, otherwise the form will be returned.

Original to the County Clerk and Recorder; Duplicate to the State Engineer; Triplicate to the Montana Bureau of Mines and Geology, and Quadruplicate for the Appropriator.

36836

438765

18221

STATE OF MONTANA }
County of Valley } ss.
Filed to record

DEC 27 1963

At 1.00 o'clock P. M.
MARY LOU FINE Clerk & Recorder
Valley County

By _____

File No.

T. 33 N. R. 41 E.

DUPLICATE

County Valley

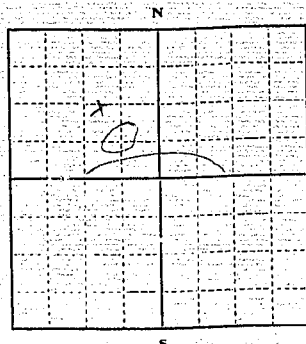
STATE OF MONTANA
ADMINISTRATOR OF GROUNDWATER CODE
OFFICE OF STATE ENGINEER

Declaration of Vested Groundwater Rights

(Under Chapter 237, Montana Session Laws, 1961)

RECEIVED
DEC 20 1963
STATE ENGINEER

1. Theo Beck of North Star Route, Glasgow
(Name of Appropriator) (Address) (Town)
County of Valley State of Montana
have appropriated groundwater according to the Montana laws in effect prior to January 1, 1962, as follows:



SE $\frac{1}{4}$ NW $\frac{1}{4}$ and
SW $\frac{1}{4}$ NE $\frac{1}{4}$ Sec. 6, T. 33, R. 41

Indicate point of appropriation
and place of use, if possible.
Each small square represents 10
acres.

2. The beneficial use on which the claim is based Livestock
use and irrigation of pasture lands

3. Date or approximate date of earliest beneficial use; and how con-
tinuous the use has been since 1912 and used
continuously since.

4. The amount of groundwater claimed (in miner's inches or gallons
per minute) 30 gallons per minute

5. If used for irrigation, give the acreage and description of the lands
to which water has been applied and name of the owner thereof
Irrigates about 40 acres of lands located in
SE $\frac{1}{4}$ NW $\frac{1}{4}$ and SW $\frac{1}{4}$ NE $\frac{1}{4}$, Sec. 6, T. 33 R. 41; owner are
Theo Beck and Alyce Beck.

6. The means of withdrawing such water from the ground and the
location of each well or other means of withdrawal natural
springs located in SE $\frac{1}{4}$ NW $\frac{1}{4}$ and SW $\frac{1}{4}$ NE $\frac{1}{4}$, Sec. 6,
T. 33 R. 41 EMM

7. The date of commencement and completion of the construction of the well, wells, or other works for with-
drawal of groundwater.

8. The depth of water table natural springs

9. So far as it may be available, the type, size and depth of each well or the general specifications of any other
works for the withdrawal of groundwater.

10. The estimated amount of groundwater withdrawn each year about 240,000 gallons

11. The log of formations encountered in the drilling of each well if available.

12. Such other information of a similar nature as may be useful in carrying out the policy of this act, including
reference to book and page of any county record.

Signature of Owner

Theo BeckDate Dec. 13, 1963

Three copies to be filed by the owner with the County Clerk and Recorder of the county in which the well is
located.

Please answer all questions. If not applicable, so state, otherwise the form will be returned.

Original to the County Clerk and Recorder; duplicate to the State Engineer; Triplicate to the Montana Bureau
of Mines and Geology, and Quadruplicate for the Appropriator.

1027

438440

18049

STATE OF MONTANA } ss.
County of Valley.

Filed for record

DEC 18 1963

at 11:30 o'clock

Mary Lee Eide
County Recorder

Pauline Jacobsen

GV.

Approved Stock Form—State Publishing Co., Helena, Montana—42234

File No.

T. 33 R. 41 E

DUPLICATE

County Valley

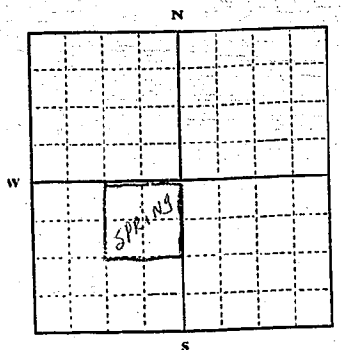
STATE OF MONTANA
ADMINISTRATOR OF GROUNDWATER CODE
OFFICE OF STATE ENGINEER

JAN 27 1964

Declaration of Vested Groundwater Rights

(Under Chapter 237, Montana Session Laws, 1961)

1. Robert Dale Fauth, of Opheim, (Name of Appropriator) (Address) (Town)
County of Valley State of Montana
have appropriated groundwater according to the Montana laws in effect prior to January 1, 1962, as follows:



NE SW Sec. 7, T. 33, R. 41

Indicate point of appropriation and place of use, if possible. Each small square represents 10 acres.

2. The beneficial use on which the claim is based for livestock

3. Date or approximate date of earliest beneficial use; and how continuous the use has been about 1946 8 months each year

4. The amount of groundwater claimed (in miner's inches or gallons per minute) when running approx. 4 to 5 gal. per minute

5. If used for irrigation, give the acreage and description of the lands to which water has been applied and name of the owner thereof

none

6. The means of withdrawing such water from the ground and the location of each well or other means of withdrawal

NE-SW Sec. 7 - T. 33 - R. 41

7. The date of commencement and completion of the construction of the well, wells, or other works for withdrawal of groundwater this is a spring

8. The depth of water table don't know

9. So far as it may be available, the type, size and depth of each well or the general specifications of any other works for the withdrawal of groundwater run out of ground

10. The estimated amount of groundwater withdrawn each year runs steady 8 months each year

11. The log of formations encountered in the drilling of each well if available none

12. Such other information of a similar nature as may be useful in carrying out the policy of this act, including reference to book and page of any county record none

Signature of Owner Robert D. Fauth

Date Feb. 20, 1963

Three copies to be filed by the owner with the County Clerk and Recorder of the county in which the well is located.

Please answer all questions. If not applicable, so state, otherwise the form will be returned.

Original to the County Clerk and Recorder; Duplicate to the State Engineer; Triplicate to the Montana Bureau of Mines and Geology, and Quadruplicate for the Appropriator.

38023

438984

18411

RECEIVED
COMMUNICATIONS SECTION
FEDERAL BUREAU OF INVESTIGATION
U.S. DEPARTMENT OF JUSTICE

DEC 30 1963

3:30

P

MAIL ROOM
VOLUME CONTROL

G

Approved Stock Form—State Publishing Co., Helena, Montana—41921

File No.

DUPLICATE

T. 33 R. 41 E.

County Valley

JAN 16 1964

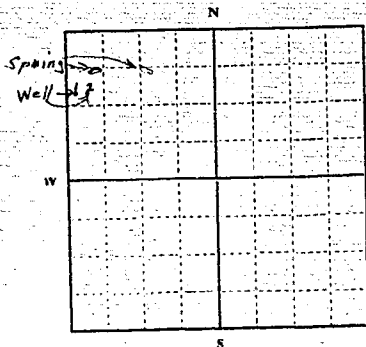
STATE ENGINEER

STATE OF MONTANA
ADMINISTRATOR OF GROUNDWATER CODE
OFFICE OF STATE ENGINEER

Declaration of Vested Groundwater Rights

(Under Chapter 237, Montana Session Laws, 1961)

1. Lillie L. Fuhrmann, of Box 21 Larslan
(Name of Appropriator) (Address) (Town)
County of Valley State of Montana
have appropriated groundwater according to the Montana laws in effect prior to January 1, 1962, as follows:



NW 1/4 Sec. 7 T. 33 R. 41

Indicate point of appropriation
and place of use, if possible. Each
small square represents 10 acres.

2. The beneficial use on which the claim is based 1. Irrigation
and Irrigating Garden 2. Household
Spring
3. Date or approximate date of earliest beneficial use; and how continuous the use has been 1944 Continuous Well No. 1
1952 Continuous Well No. 2
4. The amount of groundwater claimed (in miner's inches or gallons per minute) 1 - 10 ft. from top
2 - 10 gal. per min.
5. If used for irrigation, give the acreage and description of the lands to which water has been applied and name of the owner thereof
Well No. 1 is used to irrigate garden about
1/2 acre in size NW 1/4 of NW 1/4 Sec. 7 T. 33
R. 41 Lillie L. Fuhrmann
6. The means of withdrawing such water from the ground and the location of each well or other means of withdrawal With a Pump
Spring on stream
7. The date of commencement and completion of the construction of the well, wells, or other works for withdrawal of groundwater Well No. 1 1944 Well No. 2 1952
8. The depth of water table Well No. 1 8 ft. from top Well No. 2 12 ft. from top.
9. So far as it may be available, the type, size and depth of each well or the general specifications of any other works for the withdrawal of groundwater Well No. 1 Dugby Hand Aired Corbing 8 ft. in diam.
20 ft. Deep Well No. 2 Dugby Hand Aired Corbing 1 ft. in diam.
20 ft. Deep
10. The estimated amount of groundwater withdrawn each year Well No. 1 800,000 Gals.
Well No. 2 125,000 Gals.
11. The log of formations encountered in the drilling of each well if available None
12. Such other information of a similar nature as may be useful in carrying out the policy of this act, including reference to book and page of any county record None

Signature of Owner Lillie L. FuhrmannDate Dec 27, 1963

Three copies to be filed by the owner with the County Clerk and Recorder of the county in which the well is located.

Please answer all questions. If not applicable, so state, otherwise the form will be returned.

Original to the County Clerk and Recorder; Duplicate to the State Engineer; Triplicate to the Montana Bureau of Mines and Geology, and Quadruplicate for the Appropriator.

36992

439154 18567

RECEIVED
FEB 1963

DEC 1962

2130 6

MARY LOE

Gv.

Approved Stock Form—State Publishing Co., Helena, Montana—42234

File No.

T 33 R 41

DUPLICATE

County Valley

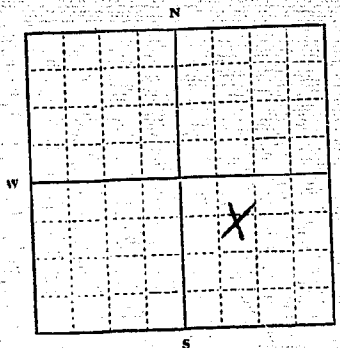
STATE OF MONTANA
ADMINISTRATOR OF GROUNDWATER CODE
OFFICE OF STATE ENGINEER

JAN 16 1964

Declaration of Vested Groundwater Rights

(Under Chapter 237, Montana Session Laws, 1961)

1. KENNETH FUHRMAN of Laramie
(Name of Appropriator) (Address) (Town)
County of Valley State of Montana
have appropriated groundwater according to the Montana laws in effect prior to January 1, 1962, as follows:



NW SE 1/4 Sec. 8 T. 33R. 41

Indicate point of appropriation
and place of use, if possible. Each
small square represents 10 acres.

2. The beneficial use on which the claim is based Stock well
3. Date or approximate date of earliest beneficial use; and how continuous the use has been 1935 - intermittent
4. The amount of groundwater claimed (in miner's inches or gallons per minute) 10 gallons per minute
5. If used for irrigation, give the acreage and description of the lands to which water has been applied and name of the owner thereof
6. The means of withdrawing such water from the ground and the location of each well or other means of withdrawal Gas motor and windmill - located per map

7. The date of commencement and completion of the construction of the well, wells, or other works for withdrawal of groundwater 1935
8. The depth of water table 50 feet
9. So far as it may be available, the type, size and depth of each well or the general specifications of any other works for the withdrawal of groundwater 70' deep, 4" casing
10. The estimated amount of groundwater withdrawn each year 350,000 gallons per year
11. The log of formations encountered in the drilling of each well if available None
12. Such other information of a similar nature as may be useful in carrying out the policy of this act, including reference to book and page of any county record

Signature of Owner

Kenneth FuhrmanDate December 26, 1963

Three copies to be filed by the owner with the County Clerk and Recorder of the county in which the well is located.

Please answer all questions. If not applicable, so state, otherwise the form will be returned.

Original to the County Clerk and Recorder; Duplicate to the State Engineer; Triplicate to the Montana Bureau of Mines and Geology, and Quadruplicate for the Appropriator.

36834

438763

18213

STATE OF MONTANA
County of Valley
Plat for subject

DEC 27 1963

¹⁰⁰
MARY LOUELL Clerk & Recorder
Valley County

File No.

DUPLICATE

STATE OF MONTANA
ADMINISTRATOR OF GROUNDWATER CODE
OFFICE OF STATE ENGINEER

T. 33 R. 41 E
County Valley
RECEIVED
DEC 26 1963

Declaration of Vested Groundwater Rights

(Under Chapter 237, Montana Session Laws, 1961)

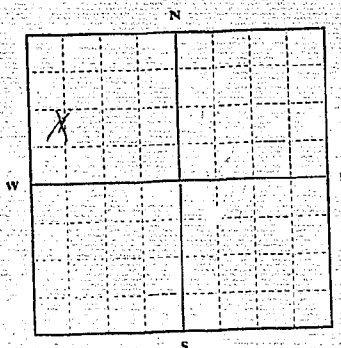
1. Halter Fuhrman
(Name of Appropriator)

of R.R. Box 17
(Address)

Larolan
(Town)

County of Valley
State of Montana

have appropriated groundwater according to the Montana laws in effect prior to January 1, 1962, as follows:



N.W. 1/4 Sec. 8 T. 33 R. 41

Indicate point of appropriation
and place of use, if possible. Each
small square represents 10 acres.

2. The beneficial use on which the claim is based Stockwater and household use - garden irrigation
3. Date or approximate date of earliest beneficial use; and how continuous the use has been 1916 - continuous to date

4. The amount of groundwater claimed (in miner's inches or gallons per minute) 10 gal. per minute

5. If used for irrigation, give the acreage and description of the lands to which water has been applied, and name of the owner thereof none other than garden

6. The means of withdrawing such water from the ground and the location of each well or other means of withdrawal pump - with 4" cylinder

7. The date of commencement and completion of the construction of the well, wells, or other works for withdrawal of groundwater 1916 - and completed same year

8. The depth of water table approximately 35 feet

9. So far as it may be available, the type, size and depth of each well or the general specifications of any other works for the withdrawal of groundwater 36" cased well - 4" cylinder mechanically operated

10. The estimated amount of groundwater withdrawn each year 100,000 gals

11. The log of formations encountered in the drilling of each well if available Not available

12. Such other information of a similar nature as may be useful in carrying out the policy of this act, including reference to book and page of any county record Locations from government land maps

Signature of Owner

Halter Fuhrman

Date Dec. 18, 1963

Three copies to be filed by the owner with the County Clerk and Recorder of the county in which the well is located.

Please answer all questions. If not applicable, so state, otherwise the form will be returned.

Original to the County Clerk and Recorder; Duplicate to the State Engineer; Triplicate to the Montana Bureau of Mines and Geology, and Quadruplicate for the Appropriator.

12344

438550

18082

STATE OF MONTANA, } 32.
County of Valley,
Filed for record

DEC 20 1963

MARY LOUISE Clerk & Recorder
Valley County

By *Pauline Jacobson* Deputy

File No. _____

DUPLICATE

T. 33 N. R. 41 E.

County Valley

STATE OF MONTANA
ADMINISTRATOR OF GROUNDWATER CODE
OFFICE OF STATE ENGINEER

R
JAN 17 1964


Declaration of Vested Groundwater Rights

(Under Chapter 237, Montana Session Laws, 1961)

STATE ENGINEER

I, Strand A. Allen, of Larslan (Town)
(Name of Appropriator) (Address)

County of Valley State of Montana
have appropriated groundwater according to the Montana laws in effect prior to January 1, 1962, as follows:



70 W. 1/4 Sec. 10, T. 33, R. 41

Indicate point of appropriation
and place of use, if possible. Each
small square represents 10 acres.

2. The beneficial use on which the claim is based. Domestic and Livestock, Garden Irrigation
3. Date or approximate date of earliest beneficial use; and how continuous the use has been. One well was dug about 1918 and has been in use since. The other was drilled in 1948 and has been used continuously since.
4. The amount of groundwater claimed (in miner's inches or gallons per minute). 15 gals. per. Min. #2
12 " " " #1
5. If used for irrigation, give the acreage and description of the lands to which water has been applied and name of the owner thereof.
One acre in NW 1/4 of sec. 10 for garden
Same owner
6. The means of withdrawing such water from the ground and the location of each well or other means of withdrawal. One standard cylinder pump with pump jack, one submersed pump at house and the at barn.
7. The date of commencement and completion of the construction of the well, wells, or other works for withdrawal of groundwater. #1 1918 and 1948 #2
8. The depth of water table. App. 70 feet
9. So far as it may be available, the type, size and depth of each well or the general specifications of any other works for the withdrawal of groundwater. First well was dug by hand (2x577) ft. Second was drilled and has 4 in. casing, is 82 ft. deep
10. The estimated amount of groundwater withdrawn each year. #2 500,000 gals. per. year
#1 400,000 gals. per. year
11. The log of formations encountered in the drilling of each well if available. none
12. Such other information of a similar nature as may be useful in carrying out the policy of this act, including reference to book and page of any county record.

Signature of Owner

Date December 30, 1963

Three copies to be filed by the owner with the County Clerk and Recorder of the county in which the well is located.

Please answer all questions. If not applicable, so state, otherwise the form will be returned.

Original to the County Clerk and Recorder; Duplicate to the State Engineer; Triplicate to the Montana Bureau of Mines and Geology, and Quadruplicate for the Appropriator.

38036

438997

18424

STATE OF MONTANA } ss.
County of Valley }

Recorders Office

DEC 30 1963

at 3:30 o'clock P.M.

MARY LOU EIDE Clerk & Recorder
By Valley County

File No. _____

T. 33 N. R. 41 E.
County Valley

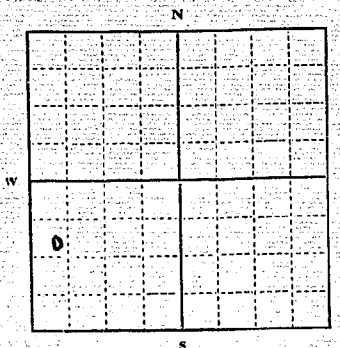
DUPLICATE

STATE OF MONTANA
ADMINISTRATOR OF GROUNDWATER CODE
OFFICE OF STATE ENGINEERJAN 17 1964
STATE ENGINEER

Declaration of Vested Groundwater Rights

(Under Chapter 237, Montana Session Laws, 1961)

1. Straud A. Alden of Lewistown
(Name of Appropriator) (Address) (Town)
County of Valley State of Montana
have appropriated groundwater according to the Montana laws in effect prior to January 1, 1962, as follows:



7-4 SW 1/4 Sec. 11 T. 33 R. 41

Indicate point of appropriation and place of use, if possible. Each small square represents 10 acres.

2. The beneficial use on which the claim is based livestock water
3. Date or approximate date of earliest beneficial use; and how continuous the use has been 1945 continuous
4. The amount of groundwater claimed (in miner's inches or gallons per minute) 50 gallons per min.
5. If used for irrigation, give the acreage and description of the lands to which water has been applied and name of the owner thereof
6. The means of withdrawing such water from the ground and the location of each well or other means of withdrawal
Open pit dug out below natural water table in bog, 100 ft. long 50 ft. wide app. 4 ft. deep
7. The date of commencement and completion of the construction of the well, wells, or other works for withdrawal of groundwater 1945
8. The depth of water table open surface water continuous level
9. So far as it may be available, the type, size and depth of each well or the general specifications of any other works for the withdrawal of groundwater 100 ft. long 50 ft. wide 4 ft deep
10. The estimated amount of groundwater withdrawn each year 500,000 gallons
11. The log of formations encountered in the drilling of each well if available
12. Such other information of a similar nature as may be useful in carrying out the policy of this act, including reference to book and page of any county record

Signature of Owner Straud A. AldenDate December 30, 1963

Three copies to be filed by the owner with the County Clerk and Recorder of the county in which the well is located.

Please answer all questions. If not applicable, so state, otherwise the form will be returned.

Original to the County Clerk and Recorder; Duplicate to the State Engineer; Triplicate to the Montana Bureau of Mines and Geology, and Quadruplicate for the Appropriator.

59037

438998

18425

STATE OF MONTANA
County of Valley
Filed for record

DEC 30 1963

at 3:30 o'clock P.M.

MARY LOU RIDE Clerk & Recorder
Valley County

File No. _____

DUPLICATE

T. 33 R. 41 E.

County Valley

STATE OF MONTANA
ADMINISTRATOR OF GROUNDWATER CODE
OFFICE OF STATE ENGINEER

RECEIVED
DEC 26 1963

Declaration of Vested Groundwater Rights
(Under Chapter 237, Montana Session Laws, 1961)

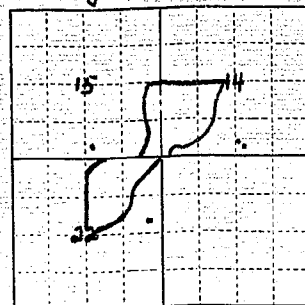
1. Harry & Earl Fuhrman, of Larlean Mont
(Name of Appropriator) (Address) (Town)

County of Valley

State of Montana

have appropriated groundwater according to the Montana laws in effect prior to January 1, 1962, as follows:

Each 1/4 Designated as 1 Section



SE 1/4 Sec 15 - 33-41
SW 1/4 Sec 14 - 33-41
SE 1/4 Sec 14 T. 33 R. 41
NE 1/4 Sec 22 - 33-41
indicate points of appropriation
and place of use, if possible. Each
small square represents 10 acres.

2. The beneficial use on which the claim is based. Stock Water.
House Hold use & Possible Irrigation

3. Date or approximate date of earliest beneficial use; and how continu-
ous the use has been. Approx 1916 - Continuous
Use to Date.

4. The amount of groundwater claimed (in miner's inches or gallons
per minute). Springs - Water Surfaces Thru Out
Designated Area - 8000 gals per minute
Wells Each - 10 gal per minute

5. If used for irrigation, give the acreage and description of the lands
to which water has been applied and name of the owner thereof
Wells - Used for irrigation of Garden Plots
Springs - Natural Surface & Sub Irrigation
of Native Hay Land as Designated on
map

6. The means of withdrawing such water from the ground and the loca-
tion of each well or other means of withdrawal. Wells - Conveni-
ent pumps. Numerous Springs of
Natural Flow

7. The date of commencement and completion of the construction of the well, wells, or other works for with-
drawal of groundwater. Commencement - Approx 1916. Completion -
1916 or There After

8. The depth of water table. Wells 20' - Springs - Surface

9. So far as it may be available, the type, size and depth of each well or the general specifications of any other
works for the withdrawal of groundwater. Curb Wells - 4" cyl Type Pump
Operated By Windmill or motor - Depth - 75'

10. The estimated amount of groundwater withdrawn each year. 4,000,000 gal Natural
saturation or Irrig.

11. The log of formations encountered in the drilling of each well if available. Unknown

12. Such other information of a similar nature as may be useful in carrying out the policy of this act, including
reference to book and page of any county record. Description Taken from ASC Maps

Signature of Owner

Harry J. Fuhrman
Earl E. Fuhrman
Date Dec. 18-1963

Three copies to be filed by the owner with the County Clerk and Recorder of the county in which the well is located.

Please answer all questions. If not applicable, so state, otherwise the form will be returned.

Original to the County Clerk and Recorder; Duplicate to the State Engineer; Triplicate to the Montana Bureau of
Mines and Geology, and Quadruplicate for the Appropriator.

12338

438544

18076

STATE OF MONTANA
County of Valley

SD-1 for probate

DEC 20 1968

10.00
Mary Lou Bode
Pauline Jacobson

File No.

DUPLICATE

STATE OF MONTANA
ADMINISTRATOR OF GROUNDWATER CODE
OFFICE OF STATE ENGINEER

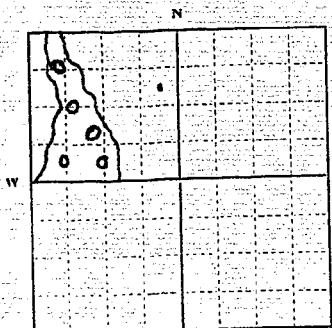
T. 33 N 41 E
County Valley
RECEIVED
DEC 26 1963

Declaration of Vested Groundwater Rights

(Under Chapter 237, Montana Session Laws, 1961)

1. Harry J. Fuhrman, of Larslan, Mont
(Name of Appropriator) (Address) (Town)

County of Valley State of Montana
have appropriated groundwater according to the Montana laws in effect prior to January 1, 1962, as follows:



0.5 Springs
NW 1/4 Sec. 16 T. 33 N. 41 E.

Indicate point of appropriation and place of use, if possible. Each small square represents 10 acres.

2. The beneficial use on which the claim is based Stock Water, Household use, Garden Irrig. + Field Irrigation
3. Date or approximate date of earliest beneficial use; and how continuous the use has been Approx 1916 - Continuous to Date
4. The amount of groundwater claimed (in miner's inches or gallons per minute) Springs 2000 gals. Per minute, Well - 10 gals per minute
5. If used for irrigation, give the acreage and description of the lands to which water has been applied and name of the irrigator thereof Well - Garden Irrig. Springs - Natural Surfacing
6. The means of withdrawing such water from the ground and the location of each well or other means of withdrawal Well - pump Springs - Natural Surfacing
7. The date of commencement and completion of the construction of the well, wells, or other works for withdrawal of groundwater Commencement 1916 - Completion - Approx. Same Yr.
8. The depth of water table Well 30' Springs Surface
9. So far as it may be available, the type, size and depth of each well or the general specifications of any other works for the withdrawal of groundwater Curb Well - Conventional pump Depth - 70'
10. The estimated amount of groundwater withdrawn each year Well 200,000 gal + Surfacing of Springs
11. The log of formations encountered in the drilling of each well if available Unknown

12. Such other information of a similar nature as may be useful in carrying out the policy of this act, including reference to book and page of any county record Description Taken from ASC Maps

Signature of Owner

Harry J. Fuhrman
Date Dec. 18, 1963

Three copies to be filed by the owner with the County Clerk and Recorder of the county in which the well is located.

Please answer all questions. If not applicable, so state, otherwise the form will be returned.

Original to the County Clerk and Recorder; Duplicate to the State Engineer; Triplicate to the Montana Bureau of Mines and Geology, and Quadruplicate for the Appropriator.

2839

438545

18077

NOV 23 1963
OCT 26 1963

STATE OF MONTANA,
County of Valley.

Filed for record

DEC 20 1963

12:00
Mary Lou Cole
County Recorder
Pauline Jacobson

GV.

Approved Stock Form—State Publishing Co., Helena, Montana—42234

File No. _____

T. 33 R. 41

DUPLICATE

County Valley

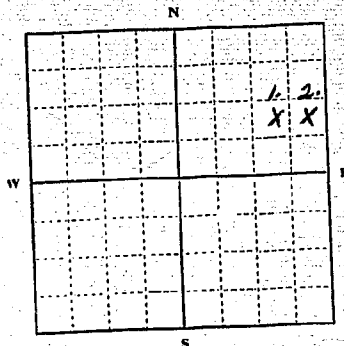
STATE OF MONTANA
ADMINISTRATOR OF GROUNDWATER CODE
OFFICE OF STATE ENGINEER

R
JAN 16 1964

Declaration of Vested Groundwater Rights

(Under Chapter 237, Montana Session Laws, 1961)

1. KENNETH FUHRMAN, of Laramie
(Name of Appropriator) (Address) (Town)
County of Valley State of Montana
have appropriated groundwater according to the Montana laws in effect prior to January 1, 1962, as follows:



NE $\frac{1}{4}$ NE Sec. 17 T.33 R. 41

Indicate point of appropriation and place of use, if possible. Each small square represents 10 acres.

- The beneficial use on which the claim is based. 1. Stock & garden
2. House and stock
- Date or approximate date of earliest beneficial use; and how continuous the use has been. 1. 1916
2. 1950
- The amount of groundwater claimed (in miner's inches or gallons per minute). 1. 15 gallons per minute
2. 15 gallons per minute
- If used for irrigation, give the acreage and description of the lands to which water has been applied and name of the owner thereof. 1. One acre in NE $\frac{1}{4}$ of Section 17, for garden -- same owner
- The means of withdrawing such water from the ground and the location of each well or other means of withdrawal. Electric pumps on both -- located per map

- The date of commencement and completion of the construction of the well, wells, or other works for withdrawal of groundwater. 1. 1916
2. 1950
- The depth of water table. 1. 45 feet 2. 45 feet
- So far as it may be available, the type, size and depth of each well or the general specifications of any other works for the withdrawal of groundwater.
1. 60' deep, 18" bored, 1 1/2" pipe
2. 70' deep, 4" casing, 1 1/2" pipe
- The estimated amount of groundwater withdrawn each year. 1. 500,000 gallons per year
2. 250,000 gallons per year
- The log of formations encountered in the drilling of each well if available
- Such other information of a similar nature as may be useful in carrying out the policy of this act, including reference to book and page of any county record.

Signature of Owner Kenneth Fuhrman

Date December 26, 1963

Three copies to be filed by the owner with the County Clerk and Recorder of the county in which the well is located.

Please answer all questions. If not applicable, so state, otherwise the form will be returned.

Original to the County Clerk and Recorder; Duplicate to the State Engineer; Triplicate to the Montana Bureau of Mines and Geology, and Quadruplicate for the Appropriator.

36835

438764

18220

STATE OF MONTANA } ss.
County of Valley }

Notary Public

DEC 27 1963

1.00
MARY LOUISE Clerk & Recorder
Valley County

GV

File No.

DUPLICATE

STATE OF MONTANA
ADMINISTRATOR OF GROUNDWATER CODE
OFFICE OF STATE ENGINEER

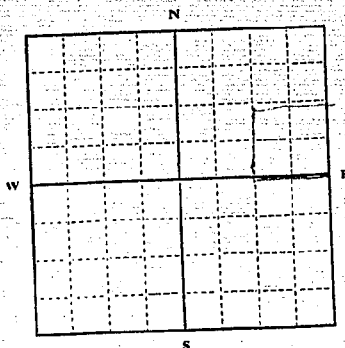
T. 33N R. 41E

County Valley

JAN 17 1964

Declaration of Vested Groundwater Rights
(Under Chapter 237, Montana Session Laws, 1961)

1. Robert Dale Fauth, of Opheim (Town)
(Name of Appropriator) (Address)
County of Valley State of Montana
have appropriated groundwater according to the Montana laws in effect prior to January 1, 1962, as follows:



SE $\frac{1}{4}$ NE $\frac{1}{4}$ Sec. 14, T. 33 R. 41.

Indicate point of appropriation and place of use, if possible. Each small square represents 10 acres.

2. The beneficial use on which the claim is based for livestock and irrigate garden
3. Date or approximate date of earliest beneficial use; and how continuous the use has been 1923 for livestock every day and irrigation 4 to 5 months each year
4. The amount of groundwater claimed (in miner's inches or gallons per minute) about 9 gals per min
5. If used for irrigation, give the acreage and description of the lands to which water has been applied and name of the owner thereof about 2 acres SE $\frac{1}{4}$ of NE $\frac{1}{4}$ sec 18-33-41 Robert Dale Fauth
6. The means of withdrawing such water from the ground and the location of each well or other means of withdrawal by pump jack and jet pump SE $\frac{1}{4}$ of NE $\frac{1}{4}$ sec 18-33-41

7. The date of commencement and completion of the construction of the well, wells, or other works for withdrawal of groundwater one well 1923 the other well 1949
8. The depth of water table 10 ft
9. So far as it may be available, the type, size and depth of each well or the general specifications of any other works for the withdrawal of groundwater one well 23 ft deep 36 in tile other well 15.8 ft deep 6 in steel casing
10. The estimated amount of groundwater withdrawn each year 300,000
11. The log of formations encountered in the drilling of each well if available not available
12. Such other information of a similar nature as may be useful in carrying out the policy of this act, including reference to book and page of any county record none

Signature of Owner Robert D. FauthDate Dec 20, 1963

Three copies to be filed by the owner with the County Clerk and Recorder of the county in which the well is located.

Please answer all questions. If not applicable, so state, otherwise the form will be returned.

Original to the County Clerk and Recorder; Duplicate to the State Engineer; Triplicate to the Montana Bureau of Mines and Geology, and Quadruplicate for the Appropriator.

38026

438987

18414

STATE OF MONTANA }
County of Valley }

Filed for record

DEC 30 1963

at 3:30 P. M.

By MARY LOU HIDE Clerk & Recorder
Valley County

36846

438775

18231

STATE OF MONTANA } ss.
County of Valley }

Filed for record

DEC 27 1963

200 *R.M.*
MARY LOUISE Clerk & Recorder

By _____ Deputy

File No.

DUPLICATE

STATE OF MONTANA
ADMINISTRATOR OF GROUNDWATER CODE
OFFICE OF STATE ENGINEER

T. 33 N. R. 41 E.

County


Valley

RECEIVED
DEC 26 1963

Declaration of Vested Groundwater Rights

(Under Chapter 237, Montana Session Laws, 1961)

1. Halter Fuhrman of R.R. Box 14 Larles
(Name of Appropriator) (Address) (Town)
County of Valley State of Montana
have appropriated groundwater according to the Montana laws in effect prior to January 1, 1962, as follows:



S.W. 1/4 Sec. 20 T. 33 R. 41

Indicate point of appropriation
and place of use, if possible. Each
small square represents 10 acres.

2. The beneficial use on which the claim is based stockwater
household use + garden irrigation
3. Date or approximate date of earliest beneficial use; and how continu-
ous the use has been 1922 and 1948 -
used continuously to date
4. The amount of groundwater claimed (in miner's inches or gallons
per minute) 10 gallons per minute
per each
5. If used for irrigation, give the acreage and description of the lands
to which water has been applied and name of the owner thereof
None other than garden
and lawn
6. The means of withdrawing such water from the ground and the loca-
tion of each well or other means of withdrawal
pump

7. The date of commencement and completion of the construction of the well, wells, or other works for with-
drawal of groundwater. Commencement of wells in 1922 and
1948 - completed in same years
8. The depth of water table approximately 50 ft
9. So far as it may be available, the type, size and depth of each well or the general specifications of any other
works for the withdrawal of groundwater 12" cased well to a depth of
85 ft for railway purposes. Pumped with 4" cylinder and 1/2 horse get pump.
10. The estimated amount of groundwater withdrawn each year 200,000 gal.
11. The log of formations encountered in the drilling of each well if available Unknown.

12. Such other information of a similar nature as may be useful in carrying out the policy of this act, including
reference to book and page of any county records Locations taken from
government A.S.C. maps.

Signature of Owner

Halter FuhrmanDate Dec 18, 1963

Three copies to be filed by the owner with the County Clerk and Recorder of the county in which the well is located.

Please answer all questions. If not applicable, so state, otherwise the form will be returned.

Original to the County Clerk and Recorder; Duplicate to the State Engineer; Triplicate to the Montana Bureau of
Mines and Geology, and Quadruplicate for the Appropriator.

12843

438549

18081

STATE OF MONTANA }
County of Valley. } ss.
Filed for record

DEC 20 1963

MARY LOU ELLER at 10:00 o'clock A.M.
Clerk & Recorder
Valley County
Pauline Jacobson

File No.

T. 33 R. 41

DUPLICATE

County **Valley**

STATE OF MONTANA
ADMINISTRATOR OF GROUNDWATER CODE
OFFICE OF STATE ENGINEER

R

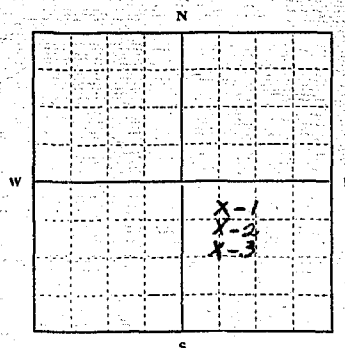
JAN 16 1964

Declaration of Vested Groundwater Rights

(Under Chapter 237, Montana Session Laws, 1961)

1. **PETER K. FUHRMAN**, of **Glasgow**
(Name of Appropriator) (Address) (Town)

County of **Valley** State of **Montana**
have appropriated groundwater according to the Montana laws in effect prior to January 1, 1962, as follows:



1/4 Sec. 20 T. 33 R. 41

Indicate point of appropriation
and place of use, if possible. Each
small square represents 10 acres.

1. **Stock well**
2. **Stock well**
3. **Stock well**
3. Date or approximate date of earliest beneficial use; and how continuous the use has been.
 1. **1922**
 2. **1939**
 3. **1940**
4. The amount of groundwater claimed (in miner's inches or gallons per minute)
 1. **5 gallons per minute**
 2. **10 gallons per minute**
 3. **10 gallons per minute**
5. If used for irrigation, give the acreage and description of the lands to which water has been applied and name of the owner thereof
6. The means of withdrawing such water from the ground and the location of each well or other means of withdrawal.
 1. **Electric pump**
 2. **Electric pump**
 3. **Electric pump**
7. The date of commencement and completion of the construction of the well, wells, or other works for withdrawal of groundwater.
 1. **1922**
 2. **1939**
 3. **1940**
8. The depth of water table.
 1. **52 feet**
 2. **36 feet**
 3. **36 feet**
9. So far as it may be available, the type, size and depth of each well or the general specifications of any other works for the withdrawal of groundwater.
 1. **86' deep, 24" bored, 1 1/2" pipe**
 2. **48' deep, 4" casing, 1 1/2" pipe**
 3. **56' deep, 18' bored, 1 1/2" pipe**
10. The estimated amount of groundwater withdrawn each year.
 1. **1,000,000 gallons per year**
 2. **1,000,000 gallons per year**
 3. **1,000,000 gallons per year**
11. The log of formations encountered in the drilling of each well if available. **None**

12. Such other information of a similar nature as may be useful in carrying out the policy of this act, including reference to book and page of any county record.

Signature of Owner *Peter K. Fuhrman*

Date **December 24, 1963**

Three copies to be filed by the owner with the County Clerk and Recorder of the county in which the well is located.

Please answer all questions. If not applicable, so state, otherwise the form will be returned.

Original to the County Clerk and Recorder; Duplicate to the State Engineer; Triplicate to the Montana Bureau of Mines and Geology, and Quadruplicate for the Appropriator.

36847

438776

18232

STATE OF MONTANA
County of Valley
District Court

DEC 27 1963

at 2100
MARY LOUISE CLARK & Recorder

By _____

G

File No.

DUPLICATE

T 33 R 41

County Valley

STATE OF MONTANA
ADMINISTRATOR OF GROUNDWATER CODE
OFFICE OF STATE ENGINEER

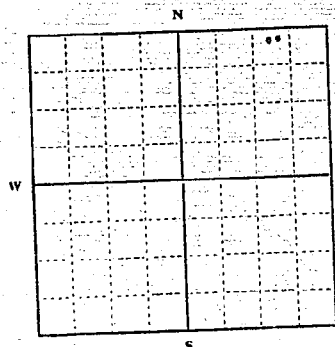
RECEIVED
DEC 26 1963

Declaration of Vested Groundwater Rights

(Under Chapter 237, Montana Session Laws, 1961)

1. Earl E. Fuhman, of Larslan Mont.
(Name of Appropriator) (Address) (Town)

County of _____ State of _____
have appropriated groundwater according to the Montana laws in effect prior to January 1, 1962, as follows:



NE 1/4 Sec. 21 T. 33 R. 41

Indicate point of appropriation and place of use, if possible. Each small square represents 10 acres.

2. The beneficial use on which the claim is based Stock Water, Garden Irrig., Household Use

3. Date or approximate date of earliest beneficial use; and how continuous the use has been Approx 1916 - Continuous Use to Date

4. The amount of groundwater claimed (in miner's inches or gallons per minute) 10 gal Per Minute

5. If used for irrigation, give the acreage and description of the lands to which water has been applied and name of the owner thereof Well - Garden Plot

6. The means of withdrawing such water from the ground and the location of each well or other means of withdrawal Well, pump

7. The date of commencement and completion of the construction of the well, wells, or other works for withdrawal of groundwater Commencement 1916. Completion Approx. Same yr.

8. The depth of water table 30'

9. So far as it may be available, the type, size and depth of each well or the general specifications of any other works for the withdrawal of groundwater Curb Wells - Conventional pumps
Depth - 70'

10. The estimated amount of groundwater withdrawn each year 200,000 gal

11. The log of formations encountered in the drilling of each well if available Unknown

12. Such other information of a similar nature as may be useful in carrying out the policy of this act, including reference to book and page of any county record Description Taken from ASE maps

Signature of Owner Earl E. Fuhman
Date Dec. 19-1963

Three copies to be filed by the owner with the County Clerk and Recorder of the county in which the well is located.

Please answer all questions. If not applicable, so state, otherwise the form will be returned.

Original to the County Clerk and Recorder; Duplicate to the State Engineer; Triplicate to the Montana Bureau of Mines and Geology, and Quadruplicate for the Appropriator.

13831

438543

18075

STATE OF MONTANA, } ss.
County of Valley.

Filed for record

DEC 20 1963

at 10:00 o'clock P. M.

Mary Ann Eide
County Recorder

Caroline Jacobsen Deputy

File No.

T 33

R

41

DUPLICATE

County **Valley**

STATE OF MONTANA
ADMINISTRATOR OF GROUNDWATER CODE
OFFICE OF STATE ENGINEER

Declaration of Vested Groundwater Rights

(Under Chapter 237, Montana Session Laws, 1961)

1 **Peter K. Fuhrman**

(Name of Appropriator)

of

Glasgow

(Address)

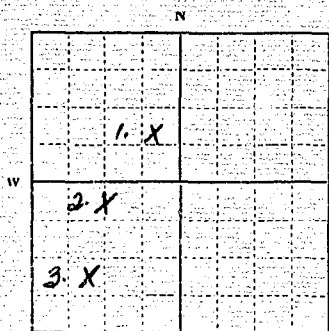
(Town)

County of **Valley**

State of

Montana

have appropriated groundwater according to the Montana laws in effect prior to January 1, 1962, as follows:

W $\frac{1}{2}$

¼ Sec. 22 T.33 R.41

Indicate point of appropriation and place of use, if possible. Each small square represents 10 acres.

2. The beneficial use on which the claim is based.
1. **Stock spring**
 2. **Stock spring**
 3. **Stock spring**

3. Date or approximate date of earliest beneficial use; and how continuous the use has been.
1. **1936**
 2. **1936**
 3. **1936**

4. The amount of groundwater claimed (in miner's inches or gallons per minute).
1. **20 gallons per minute**
 2. **20 gallons per minute**
 3. **20 gallons per minute**

5. If used for irrigation, give the acreage and description of the lands to which water has been applied and name of the owner thereof

6. The means of withdrawing such water from the ground and the location of each well or other means of withdrawal. **All are flowing springs**

7. The date of commencement and completion of the construction of the well, wells, or other works for withdrawal of groundwater. **All springs**

8. The depth of water table. **All flow to surface**

9. So far as it may be available, the type, size and depth of each well or the general specifications of any other works for the withdrawal of groundwater. **All are springs.**

10. The estimated amount of groundwater withdrawn each year. **2,000,000 gallons from each spring sufficient for 500 head of cattle.**

11. The log of formations encountered in the drilling of each well if available. **None**

12. Such other information of a similar nature as may be useful in carrying out the policy of this act, including reference to book and page of any county record.

Signature of Owner

*Peter K. Fuhrman*Date **December 24, 1963**

Three copies to be filed by the owner with the County Clerk and Recorder of the county in which the well is located.

Please answer all questions. If not applicable, so state, otherwise the form will be returned.

Original to the County Clerk and Recorder; Duplicate to the State Engineer; Triplicate to the Montana Bureau of Mines and Geology; and Quadruplicate for the Appropriator.

26844

438773

18223

STATE OF MONTANA }
County of Valley } ss.
Filed for record

DEC 27 1963

at 2:00 o'clock P.M.
MARY LOU EIDE Clerk & Recorder
Valley County
By _____ Deputy

File No.

T. 33 R. 41

DUPLICATE

County **Valley**

STATE OF MONTANA
ADMINISTRATOR OF GROUNDWATER CODE
OFFICE OF STATE ENGINEER

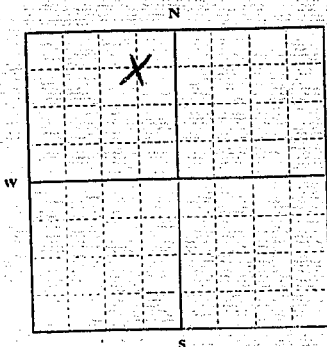
JAN 16 1964

Declaration of Vested Groundwater Rights

(Under Chapter 237, Montana Session Laws, 1961)

1. **PETER K. FUHRMAN**, of **Glasgow**,
(Name of Appropriator) (Address) (Town)

County of **Valley** State of **Montana**
have appropriated groundwater according to the Montana laws in effect prior to January 1, 1962, as follows:



2. The beneficial use on which the claim is based **Stock well**
3. Date or approximate date of earliest beneficial use; and how continuous the use has been. **1916**
4. The amount of groundwater claimed (in miner's inches or gallons per minute) **10 gallons per minute**
5. If used for irrigation, give the acreage and description of the lands to which water has been applied and name of the owner thereof
6. The means of withdrawing such water from the ground and the location of each well or other means of withdrawal **Gas motor**

NE 1/4 NW Sec. 22 T. 33 R. 41

Indicate point of appropriation and place of use, if possible. Each small square represents 10 acres.

7. The date of commencement and completion of the construction of the well, wells, or other works for withdrawal of groundwater **1916**
8. The depth of water table **18 feet**
9. So far as it may be available, the type, size and depth of each well or the general specifications of any other works for the withdrawal of groundwater **22' deep, 3' diameter hole**
10. The estimated amount of groundwater withdrawn each year **1,000,000 gallons per year**
11. The log of formations encountered in the drilling of each well if available **None**
12. Such other information of a similar nature as may be useful in carrying out the policy of this act, including reference to book and page of any county record

Signature of Owner

*Peter K. Fuhrman*Date **December 24, 1963**

Three copies to be filed by the owner with the County Clerk and Recorder of the county in which the well is located.

Please answer all questions. If not applicable, so state, otherwise the form will be returned.

Original to the County Clerk and Recorder; Duplicate to the State Engineer; Triplicate to the Montana Bureau of Mines and Geology, and Quadruplicate for the Appropriator.

36845

438774

18230

STATE OF MONTANA,
County of Valley.

Filed for record

DEC 27 1963

^{3.00}
MARY LOUELLA Clark & Recorder
Valley County

File No.

DUPLICATE

STATE OF MONTANA
ADMINISTRATOR OF GROUNDWATER CODE
OFFICE OF STATE ENGINEER

T

County


JAN 16 1964

Declaration of Vested Groundwater Rights

(Under Chapter 237, Montana Session Laws, 1961)

1. Clarence M. Mybakken of Larlean (Town)
(Name of Appropriator) (Address)

County of Valley State of Montana
have appropriated groundwater according to the Montana laws in effect prior to January 1, 1962, as follows:



2. The beneficial use on which the claim is based livestock,
household use and garden
3. Date or approximate date of earliest beneficial use; and how continu-
ous the use has been 1924, 1943
continuous use
4. The amount of groundwater claimed (in miner's inches or gallons
per minute) two gallons per minute
5. If used for irrigation, give the acreage and description of the lands
to which water has been applied and name of the owner thereof
individual use only
6. The means of withdrawing such water from the ground and the loca-
tion of each well or other means of withdrawal
one jet-ax pump and one cylinder type

SE 1/4 Sec 22 T.33 R.41

Indicate point of appropriation
and place of use, if possible. Each
small square represents 10 acres.

7. The date of commencement and completion of the construction of the well, wells, or other works for with-
drawal of groundwater one well dug in 1924 and one well dug in 1943
8. The depth of water table 30 ft.
9. So far as it may be available, the type, size and depth of each well or the general specifications of any other
works for the withdrawal of groundwater both wells 30 ft. in depth
the well dug in 1924 has a wood curb 18" in diameter
the well dug in 1943 has a tile curb 12" in diameter
10. The estimated amount of groundwater withdrawn each year 75,000 gals. estimate
11. The log of formations encountered in the drilling of each well if available first 40 ft. dry sand
then a layer of sandrock, then a layer of blue shale
12. Such other information of a similar nature as may be useful in carrying out the policy of this act, including
reference to book and page of any county record none to my knowledge

Signature of Owner

Date 12-28-1963

Three copies to be filed by the owner with the County Clerk and Recorder of the county in which the well is located.

Please answer all questions. If not applicable, so state, otherwise the form will be returned.

Original to the County Clerk and Recorder; Duplicate to the State Engineer; Triplicate to the Montana Bureau of
Mines and Geology, and Quaduplicate for the Appropriator.

37109

439273

18685

STATE OF MONTANA } ss.
County of Valley }

Filed for record

DEC 31 1963

By Mary Lou Hest Clerk & Recorder
Valley County

GW.

Approved Stock Form—State Publishing Co., Helena, Montana—42234

File No.

T. 33 R. 41

DUPLICATE

County Valley

STATE OF MONTANA
ADMINISTRATOR OF GROUNDWATER CODE
OFFICE OF STATE ENGINEER

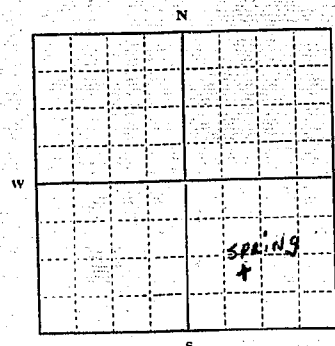
Declaration of Vested Groundwater Rights

(Under Chapter 237, Montana Session Laws, 1961)

R JAN 16 1964

STATE ENGINEER

1. Al R. Peters of Box 1002 Neahua
(Name of Appropriator) (Address) (Town)
County of Valley State of Montana
have appropriated groundwater according to the Montana laws in effect prior to January 1, 1962, as follows:



SW 1/4 SE Sec 25 T. 33 R. 41

Indicate point of appropriation
and place of use, if possible. Each
small square represents 10 acres.

2. The beneficial use on which the claim is based stockwater
3. Date or approximate date of earliest beneficial use; and how continuous the use has been 1916
I purchased about 5 years ago
4. The amount of groundwater claimed (in miner's inches or gallons per minute) 5 gal. per min.
5. If used for irrigation, give the acreage and description of the lands to which water has been applied and name of the owner thereof
not used for irrigation
6. The means of withdrawing such water from the ground and the location of each well or other means of withdrawal
natural spring - no
means of withdrawal
7. The date of commencement and completion of the construction of the well, wells, or other works for withdrawal of groundwater no means
8. The depth of water table level
9. So far as it may be available, the type, size and depth of each well or the general specifications of any other works for the withdrawal of groundwater 20 feet
10. The estimated amount of groundwater withdrawn each year 100 gal.
11. The log of formations encountered in the drilling of each well if available None
12. Such other information of a similar nature as may be useful in carrying out the policy of this act, including reference to book and page of any county record.

Signature of Owner

Al R. PetersDate 12-31-63

Three copies to be filed by the owner with the County Clerk and Recorder of the county in which the well is located.

Please answer all questions. If not applicable, so state, otherwise the form will be returned.

Original to the County Clerk and Recorder; Duplicate to the State Engineer; Triuplicate to the Montana Bureau of Mines and Geology, and Quaduplicate for the Appropriator.

36974

439135

18548

STATE OF MONTANA
County of Valley

DEC 31 1963

MARY LOU ²⁸ ²⁸ Recorder
Valley County

File No.

T. 33 R. 41 E

DUPLICATE

County

Valley

STATE OF MONTANA
ADMINISTRATOR OF GROUNDWATER CODE
OFFICE OF STATE ENGINEER

RECEIVED
DEC 26 1963

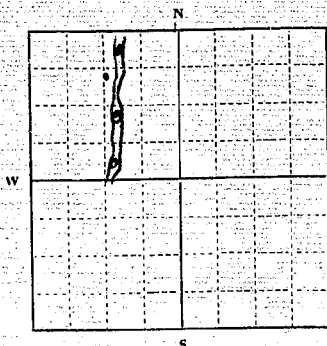
Declaration of Vested Groundwater Rights

(Under Chapter 237, Montana Session Laws, 1961)

STATE ENGINEER

1. Harry & Earl Fuhrman, of Larshan Mont
(Name of Appropriator) (Address) (Town)

County of Valley State of Montana
have appropriated groundwater according to the Montana laws in effect prior to January 1, 1962, as follows:



NW 1/4 Sec. 27 T. 33 R. 41 E.

Indicate point of appropriation and place of use, if possible. Each small square represents 10 acres.

2. The beneficial use on which the claim is based Stock Water & possible Irrigation

3. Date or approximate date of earliest beneficial use; and how continuous the use has been Approx. 1916 - Continuous Use to Date

4. The amount of groundwater claimed (in miner's inches or gallons per minute) Springs - 1000 gal. Per minute
Wells - 10 gal Per minute

5. If used for irrigation, give the acreage and description of the lands to which water has been applied and name of the owner thereof
Well - Garden Plot
Springs - Natural Surfacing

6. The means of withdrawing such water from the ground and the location of each well or other means of withdrawal Well - Pump
Numerous Springs - Natural Flow

7. The date of commencement and completion of the construction of the well, wells, or other works for withdrawal of groundwater Commencement - 1916 - Completion - Approx. Same Yr.

8. The depth of water table 20' Well - Springs Surface

9. So far as it may be available, the type, size and depth of each well or the general specifications of any other works for the withdrawal of groundwater Curb Well - Conventional Pump
Depth - 20'

10. The estimated amount of groundwater withdrawn each year Well 100,000 gal +
Surfacing of springs - Approx - 600,000 gal.

11. The log of formations encountered in the drilling of each well if available Unknown

12. Such other information of a similar nature as may be useful in carrying out the policy of this act, including reference to book and page of any county record. Description Taken from A.S.C. Maps

Signature of Owner

Harry J. Fuhrman
Earl G. Fuhrman

Date Dec. 18 - 1963

Three copies to be filed by the owner with the County Clerk and Recorder of the county in which the well is located.

Please answer all questions. If not applicable, so state, otherwise the form will be returned.

Original to the County Clerk and Recorder; Duplicate to the State Engineer; Triplicate to the Montana Bureau of Mines and Geology, and Quadruplicate for the Appropriator.

2841