

GW-1's No GW-2's

File No. 77115

T. 8 N R. 12 E

DUPLICATE

MONTANA DEPARTMENT OF NATURAL RESOURCES AND CONSERVATION

County Wheatland

STATE OF MONTANA
ADMINISTRATOR OF GROUNDWATER CODE
OFFICE OF STATE ENGINEER

Notice of Appropriation of ^{Surface} Groundwater
(Under Chapter 237, Montana Session Laws, 1961)

1. I, Auden C. Moe, of TwoDot Mont.
(Name of Appropriator) (Address) (Town)
County of Wheatland, State of Montana, intend to appropriate groundwater in accordance with Chapter 237, Montana Session Laws of 1961.

2. The beneficial use to which water is to be applied is For irrigation in Section 14, T8N, R12E, Wheatland County
(describe lands to be benefited, if for irrigation)

3. The rate of use in gallons per minute or miner's inches of groundwater claimed 400 miners inches

4. The annual period (inclusive dates) of intended use May 1 to Oct 1

5. The probable or intended date of first beneficial use May 1, 1974

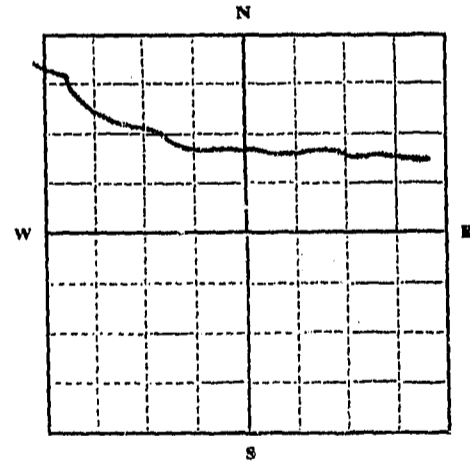
6. The probable or intended date of commencement and completion of the ~~well or wells~~ ditch

7. The location, type, size and depth of ~~well or wells~~ ditch contemplated Use waste water from drainage ditch, coming from Hutterite ranch in Section 4 and 9, T8N, R12E

8. The probable or estimated depth of the water table or artesian aquifer.....

9. Name, address and license number of the driller engaged.....

10. Give such other similar information as may be useful in carrying out the policy of this act. Appropriator intends to develop waste or run-off water running into a ditch on appropriators land from Section 9, and then into Section 14, all in T8N, R12E.



77115
June 28, 1973
4:30 pm

1/4 Sec. 14 T8N R12E
Locate well or other means of development as accurately as possible on the plat.

Signature of Appropriator Auden C Moe
Date June 28, 1973

* As defined in the Code Sec. 1 (c) "Well" means any artificial opening or excavation in the ground, however made, by which groundwater can be obtained or through which it flows under natural pressures or is artificially withdrawn."

Three copies of this notice are to be filed with County Clerk and Recorder of the county in which the well is located.

Please answer all questions. If not applicable, so state, otherwise the form will be returned.

Original to the County Clerk and Recorder; duplicate to the State Engineer; Triplicate to the Montana Bureau of Mines and Geology and Quadruplicate for the Appropriator.

56122

77115

STATE OF MINNESOTA }
COUNTY OF WHEATLAND } sss.

I hereby certify that the within
assignment was duly recorded in the
office on the 28 day of

June 1873 420
Book of State Rights
Page 141-142

Lucinda Hicks
County Recorder

By _____
Deputy Recorder

RECEIVED

File No. 77116

JUL 17 1973

T. 8N R. 12E

DUPLICATE

County Wheatland

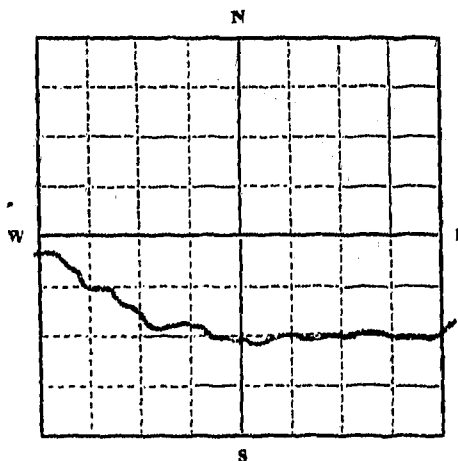
MONTANA DEPARTMENT OF NATURAL RESOURCES AND CONSERVATION

STATE OF MONTANA ADMINISTRATOR OF GROUNDWATER CODE OFFICE OF STATE ENGINEER

Notice of Appropriation of ^{Surface} Groundwater (Under Chapter 237, Montana Session Laws, 1961)

- 1. I, Auden C. Moe, of Two Dot, Montana...
2. The beneficial use to which water is to be applied is For irrigation in Section 14, T8N R12E, Wheatland County...
3. The rate of use in gallons per minute or miner's inches of groundwater claimed 400 miners inches...
4. The annual period (inclusive dates) of intended use May 1 to Oct 1...
5. The probable or intended date of first beneficial use May 1, 1974...
6. The probable or intended date of commencement and completion of the well* or wells*...
7. The location, type, size and depth of well or wells contemplated...
8. The probable or estimated depth of the water table or artesian aquifer...
9. Name, address and license number of the driller engaged...
10. Give such other similar information as may be useful

in carrying out the policy of this act. Appropriator intends to use waste water running into his ditch from Sec 15 T8N R2E, from Holley Anderson Ranch.



1/4 Sec. 14, T. 8N. R. 12E. Locate well or other means of development as accurately as possible on the plat.

77116 June 28, 1973 4:21 p.m.

Signature of Appropriator Auden C. Moe

Date June 28, 1973

* As defined in the Code Sec. 1 (c) "Well" means any artificial opening or excavation in the ground, however made, by which groundwater can be obtained or through which it flows under natural pressures or is artificially withdrawn.

Three copies of this notice are to be filed with County Clerk and Recorder of the county in which the well is located.

Please answer all questions. If not applicable, so state, otherwise the form will be returned.

Original to the County Clerk and Recorder; duplicate to the State Engineer; Triplicate to the Montana Bureau of Mines and Geology and Quadruplicate for the Appropriator.

77116

STATE OF MONTANA } ss.
COUNTY OF WHEATLAND }

I hereby certify that the within
Instrument was filed for record in this
office on the 28 day of

June 1973 at 4:21

o'clock P.M. and is recorded

In Book of Water Rights

Page 143-144

Loretta Hicks
County Recorder

By _____
Deputy Recorder

77111
GW 1 Revised 1959
2058-1500-1/71

JUL 11 1973

County Wheatland

STATE OF MONTANA
ADMINISTRATOR OF GROUNDWATER CODE
MONTANA WATER RESOURCES BOARD
NOTICE OF APPROPRIATION OF GROUNDWATER
(Under Chapter 237, Montana Session Laws, 1961, as amended)

After filing a notice of appropriation, in order to acquire a right based thereon, the person must, within ninety (90) days, commence actual excavation and diligently prosecute construction of a well and, upon its completion, file a notice of completion with the County Clerk of the county in which the appropriation is located.

Three copies of this notice are to be filed with the County Clerk and Recorder of the county in which the well is located.

Please answer all questions. If not applicable, so state, otherwise the form may be returned.

1. I, Martinsdale Colony, of Martinsdale Box 152
(Name of Appropriator) (Address) (Town)

County of Wheatland, State of Montana, intend to appropriate groundwater in accordance with Chapter 237, Montana Session Laws of 1961.

2. The beneficial use to which water is to be applied is Domestic Use & Stock

(describe lands to be benefited, if for irrigation)

3. The rate of use in gallons per minute or miner's inches of groundwater claimed 30 gal Minute

The estimated amount of groundwater to be used annually Not applicable

4. The annual period (inclusive dates) of intended use Not applicable

5. The probable or intended date of first beneficial use Not applicable

6. The probable or intended date of commencement and completion of the well* or wells* None

7. The location, type, size and depth of well or wells contemplated Sec. 6 - T2 - R12E
5" casing, 220ft deep, Pumping water level 200ft


8. The probable or estimated depth of the water-table or artesian aquifer 200 - 220

9. The name, address, and license number of the driller engaged

10. Give such other similar information as may be useful in carrying out the policy of this act

Soft water
Sulphur Water
Drilled June 20, 1959

For Administrator's Use
File 77111 June 28, 1973
320 p.m.



NE 1/4 NE 1/4 Sec. 6
T. 8 N R. 12 E
S W

LOCATE WELL OR OTHER MEANS OF DEVELOPMENT AS ACCURATELY AS POSSIBLE ON THE PLAT.

Signature of Appropriator Mike M. Kleinsasser Date June 26, '73

*As defined in the Code Sec. 1 (c) "Well" means any artificial opening or excavation in the ground, however made, by which groundwater can be obtained or through which it flows under natural pressures or is artificially withdrawn.

56122

77111

STATE OF MONTANA
COUNTY OF WHEATLAND } ss.

I hereby certify that the within
document is correct for record in this
county on the 28 day of

June 1973 at 3:20

Book 133-134 recorded
in Book 133-134
Page 133-134

Lucretia Hicks
County Recorder

By _____ Deputy Recorder

County Wheatland

STATE OF MONTANA
ADMINISTRATOR OF GROUNDWATER CODE
MONTANA WATER RESOURCES BOARD
NOTICE OF APPROPRIATION OF GROUNDWATER

MONTANA DEPARTMENT OF NATURAL
RESOURCES AND CONSERVATION

(Under Chapter 237, Montana Session Laws, 1961, as amended)

After filing a notice of appropriation, in order to acquire a right based thereon, the person must, within ninety (90) days, commence actual excavation and diligently prosecute construction of a well and, upon its completion, file a notice of completion with the County Clerk of the county in which the appropriation is located.

Three copies of this notice are to be filed with the County Clerk and Recorder of the county in which the well is located.

Please answer all questions. If not applicable, so state, otherwise the form may be returned.

1. Martinsdale Colony of Martinsdale 152 Box
(Name of Appropriator) (Address) (Town)

County of Wheatland, State of Montana, intend to appropriate groundwater in accordance with Chapter 237, Montana Session Laws of 1961.

2. The beneficial use to which water is to be applied is Domestic use & Lifestock

(describe lands to be benefited, if for irrigation)

3. The rate of use in gallons per minute or miner's inches of groundwater claimed 23 gallons Minute

The estimated amount of groundwater to be used annually Not applicable

4. The annual period (inclusive dates) of intended use Not applicable

5. The probable or intended date of first beneficial use Not applicable

6. The probable or intended date of commencement and completion of the well* or wells* None

7. The location, type, size and depth of well or wells contemplated Sec 6 - T 8 - R 12 E
4 ft x 16 ft Stand Pipe 10 ft

8. The probable or estimated depth of the water-table or artesian aquifer 10 ft

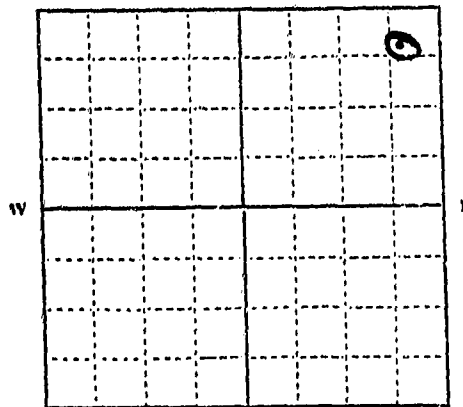
9. The name, address, and license number of the driller engaged Martinsdale Colony
Martinsdale, Montana

10. Give such other similar information as may be useful in carrying out the policy of this act

Hard Water

Drug Oct 10 - 72

For Administrator's Use
File 27112 June 25 1973
3:21 p.m.



NE 1/4 NE 1/4 Sec. 6

T. 8 N R. 12 E
S W

LOCATE WELL OR OTHER MEANS OF DEVELOPMENT AS ACCURATELY AS POSSIBLE ON THE PLAT.

Signature of Appropriator Mike M. R. Lewis Date June 26 1973

*As defined in the Code Sec. 1 (c) "Well" means any artificial opening or excavation in the ground, however made, by which groundwater can be obtained or through which it flows under natural pressures or is artificially withdrawn.

77112

STATE OF MONTANA }
COUNTY OF WHEATLAND } ss.

I hereby certify that the within instrument was filed for record in this office on the 28 day of July 1913 3:21 clock P. and was duly recorded in Book It of Water Rights Page 135-136
Lucretia Hicks
County Recorder
By _____
Deputy Recorder

File No. 77114

MONTANA DEPARTMENT OF NATURAL RESOURCES AND CONSERVATION

T. _____ R. _____

DUPLICATE

County Whitford

STATE OF MONTANA
ADMINISTRATOR OF GROUNDWATER CODE
OFFICE OF STATE ENGINEER

Notice of Appropriation of Groundwater
(Under Chapter 237, Montana Session Laws, 1961)

1. I, Montrose Colony, of Marbledale Box 152
(Name of Appropriator) (Address) (Town)
County of Whitford, State of Montana, intend to appropriate groundwater in accordance with Chapter 237, Montana Session Laws of 1961.

2. The beneficial use to which water is to be applied is Domestic & Stock Livestock
(describe lands to be benefited, if for irrigation)

3. The rate of use in gallons per minute or miner's inches of groundwater claimed 40 gal. per minute

4. The annual period (inclusive dates) of intended use Not applicable

5. The probable or intended date of first beneficial use Not applicable

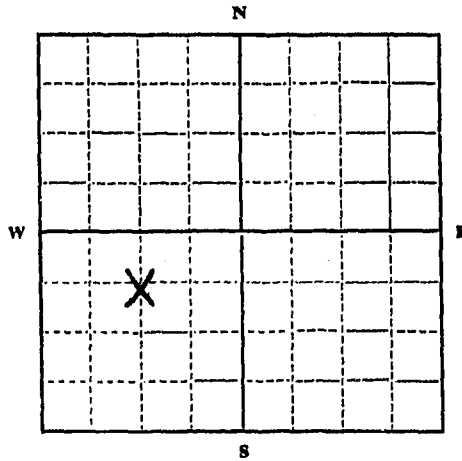
6. The probable or intended date of commencement and completion of the well* or wells* None

7. The location, type, size and depth of well or wells contemplated Sec 28 T9 R12 E

8. The probable or estimated depth of the water table or artesian aquifer 1100 ft

9. Name, address and license number of the driller engaged unknown

10. Give such other similar information as may be useful in carrying out the policy of this act



77114
6-28-73
3:23pm

1/4 Sec. 28 T. 9 N. R. 12 E
Locate well or other means of development as accurately as possible on the plat.

Signature of Appropriator Montrose Colony
Date 6/28/73 Mike M. Henssler

* As defined in the Code Sec. 1 (c) "Well" means any artificial opening or excavation in the ground, however made, by which groundwater can be obtained or through which it flows under natural pressures or is artificially withdrawn."

Three copies of this notice are to be filed with County Clerk and Recorder of the county in which the well is located.

Please answer all questions. If not applicable, so state, otherwise the form will be returned.

Original to the County Clerk and Recorder; duplicate to the State Engineer; Triplicate to the Montana Bureau of Mines and Geology and Quadruplicate for the Appropriator.

77114

STATE OF MONTANA
COUNTY OF WHEATLAND

I hereby certify that the within
instrument was filed for record in the
office on the 28 day of

June 1933 at 3:23
o'clock P. and Water Rights

Page

Lucy J. Hicks
County Recorder

By

Deputy Recorder

MONTANA DEPARTMENT OF NATURAL
RESOURCES AND CONSERVATION

STATE OF MONTANA
ADMINISTRATOR OF GROUNDWATER CODE
MONTANA WATER RESOURCES BOARD

NOTICE OF APPROPRIATION OF GROUNDWATER
(Under Chapter 237, Montana Session Laws, 1961, as amended)

After filing a notice of appropriation, in order to acquire a right based thereon, the person must, within ninety (90) days, commence actual excavation and diligently prosecute construction of a well and, upon its completion, file a notice of completion with the County Clerk of the county in which the appropriation is located.

Three copies of this notice are to be filed with the County Clerk and Recorder of the county in which the well is located.

Please answer all questions. If not applicable, so state, otherwise the form may be returned.

1. I, Martinsdale Colony, of Martinsdale Box 152
(Name of Appropriator) (Address) (Town)

County of Wheatland, State of Montana, intend to appropriate groundwater in accordance with Chapter 237, Montana Session Laws of 1961.

2. The beneficial use to which water is to be applied is Domestic Use and Stock
(describe lands to be benefited, if for irrigation)

3. The rate of use in gallons per minute or miner's inches of groundwater claimed 25 gal. per minute

The estimated amount of groundwater to be used annually Not applicable

4. The annual period (inclusive dates) of intended use Not applicable

5. The probable or intended date of first beneficial use Not applicable

6. The probable or intended date of commencement and completion of the well* or wells* None

7. The location, type, size and depth of well or wells contemplated Sec 6 - 1/4 NE 1/4 R 12 E
5 inch casing, 230 ft deep, Pumping water level 210

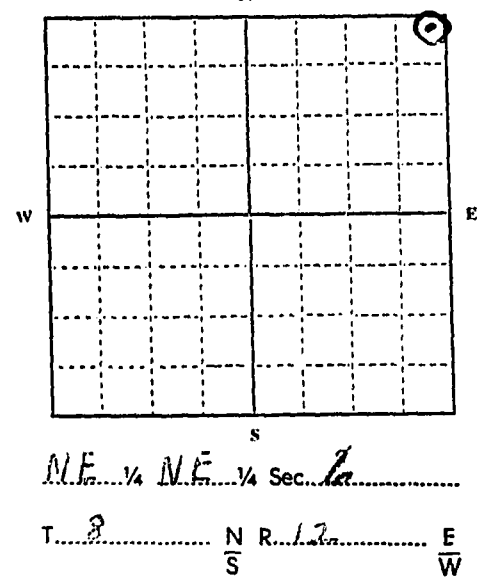
8. The probable or estimated depth of the water-table or artesian aquifer 190 - 230

9. The name, address, and license number of the driller engaged George Singley
Lewistown, Montana

10. Give such other similar information as may be useful in carrying out the policy of this act
Well drilled Nov 20, 1969

soft water

For Administrator's Use
File June 28, 1972 77113
3:23 p.m.



LOCATE WELL OR OTHER MEANS OF DEVELOPMENT AS ACCURATELY AS POSSIBLE ON THE PLAT.

Signature of Appropriator Walter M. Kleinerman Date June 26 - 72

*As defined in the Code Sec. 1 (c) "Well" means any artificial opening or excavation in the ground, however made, by which groundwater can be obtained or through which it flows under natural pressures or is artificially withdrawn.

77113

STATE OF MONTANA }
COUNTY OF WHEATLAND } ss.

I hereby certify that the within
document was filed for record in this
office on the 28 day of

June 1973 at 3:23

o'clock P and was duly recorded

In Book W of Water Rights

Page Lucy H. Hicks

County Recorder

By _____
Deputy Recorder

File No. 77123

T. 8N R. 15E

County Wheatland

DUPLICATE
RECEIVED

JUL 17 1973

STATE OF MONTANA
ADMINISTRATOR OF GROUNDWATER CODE
OFFICE OF STATE ENGINEER

MONTANA DEPARTMENT OF NATURAL
RESOURCES AND CONSERVATION

Notice of Appropriation of Groundwater

(Under Chapter 237, Montana Session Laws, 1961)

1. I, L. Stanley Kalberg, of Box 154 Harlowton
(Name of Appropriator) (Address) (Town)
County of Wheatland, State of MONTANA, intend to appropriate groundwater in accordance with Chapter 237, Montana Session Laws of 1961.

2. The beneficial use to which water is to be applied is domestic
(describe lands to be benefited, if for irrigation)

3. The rate of use in gallons per minute or miner's inches of groundwater claimed 50 Gallons per minute

4. The annual period (inclusive dates) of intended use All year

5. The probable or intended date of first beneficial use Dec 1961

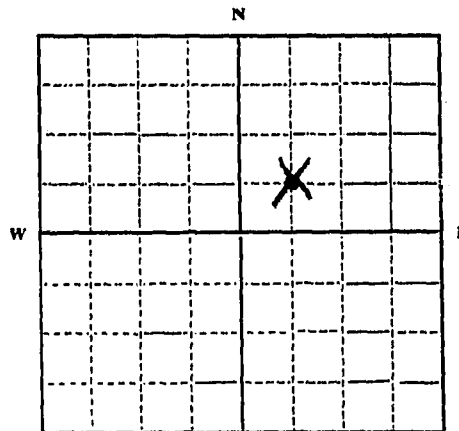
6. The probable or intended date of commencement and completion of the well* or wells* Dec 1961

7. The location, type, size and depth of well or wells contemplated 100 Feet deep

8. The probable or estimated depth of the water table or artesian aquifer 30 FT

9. Name, address and license number of the driller engaged Don Gillen

10. Give such other similar information as may be useful in carrying out the policy of this act.



77123
3:40 p.m.
June 29, 1973

SW 1/4 Sec. 22 T. 8N R. 15E
Locate well or other means of development as accurately as possible on the plat.

Signature of Appropriator L. Stanley Kalberg
Date JUNE 29 1973

* As defined in the Code Sec. 1 (c) "Well" means any artificial opening or excavation in the ground, however made, by which groundwater can be obtained or through which it flows under natural pressures or is artificially withdrawn."

Three copies of this notice are to be filed with County Clerk and Recorder of the county in which the well is located.

Please answer all questions. If not applicable, so state, otherwise the form will be returned.

Original to the County Clerk and Recorder; duplicate to the State Engineer; Triplicate to the Montana Bureau of Mines and Geology and Quadruplicate for the Appropriator.

56107

77123

STATE OF MONTANA }
COUNTY OF WHEATLAND } ss.

I hereby certify that the within
instrument was filed for record in this
office on the 29 day of
June 1923 at 3:40
o'clock P.M., and is recorded
in Book 4 of Deeds Reg'd
page 145 - 146
Lucretia Hicks
County Recorder

By _____
Deputy Recorder

County Wheatland

RECEIVED

STATE OF MONTANA
ADMINISTRATOR OF GROUNDWATER CODE
MONTANA WATER RESOURCES BOARD

NOTICE OF APPROPRIATION OF GROUNDWATER
(Under Chapter 237, Montana Session Laws, 1961, as amended)

After filing a notice of appropriation, in order to acquire a right based thereon, the person must, within ninety (90) days, commence actual excavation and diligently prosecute construction of a well and, upon its completion, file a notice of completion with the County Clerk of the county in which the appropriation is located.

Three copies of this notice are to be filed with the County Clerk and Recorder of the county in which the well is located.

Please answer all questions. If not applicable, so state, otherwise the form may be returned.

1. I, Lammers Land and Livestock Co., of Shawmut
(Name of Appropriator) (Address) (Town)

A Montana Corporation

County of Wheatland, State of Montana have appropriated groundwater in accordance with Chapter 237, Montana Session Laws of 1961.

2. The beneficial use to which water is to be applied is irrigation of Sec. 5, W/4SE/4 and Sec. 8, NE/4, TWP 8N, Rge 18E., M.P.M.
(describe lands to be benefited, if for irrigation)

3. The rate of use in gallons per minute or miner's inches of groundwater claimed
80 Miner's Inches

The estimated amount of groundwater to be used annually

4. The annual period (inclusive dates) of intended use March 1 to November 1 each year

5. The probable or intended date of first beneficial use First used in Spring, 1951

6. The probable or intended date of commencement and completion of the well* or wells*
Natural spring - presently in use

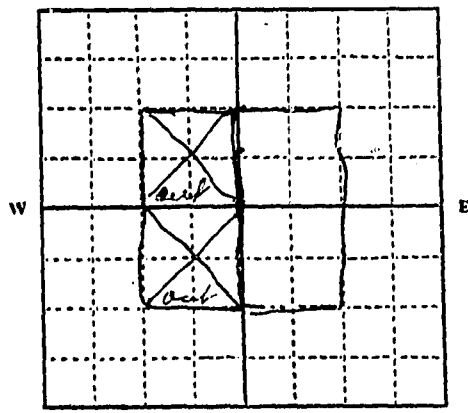
7. The location, type, size and depth of well or wells contemplated none

8. The probable or estimated depth of the water-table or artesian aquifer surface

9. The name, address, and license number of the driller engaged
none

10. Give such other similar information as may be useful in carrying out the policy of this act

This groundwater rises generally in the area indicated. It is not a single spring. Water is diverted to storage pond dam located in the NW/4 of the SE/4 of Sec. 5, TWP 8N, Rge 18E, M.P.M.



SW/4 NE/4 NW/4 SE/4 Sec. 5

T. 8 N R. 18 E
W

For Administrator's Use
File June 22, 1973
77078 430/100

Lammers Land and Livestock Co.
A Montana Corporation

LOCATE WELL OR OTHER MEANS OF DEVELOPMENT AS ACCURATELY AS POSSIBLE ON THE PLAT.

of Appropriator by [Signature] Date June 22, 1973
Secretary

* In the Code Sec. 1 (c) "Well" means any artificial opening or excavation in the ground, however made, by which groundwater can be brought through which it flows under natural pressures or is artificially withdrawn.

56178

1 STATE OF MONTANA)
2 County of Wheatland) ss.

3 Oliver A. Lammers, being duly sworn, deposes and says:
4 That the attached Notice of Appropriation of Groundwater is
5 intended as a complete filing including Notice of Completion of
6 Groundwater Appropriation.

7 The water, spring and dam described in the Notice of Approp-
8 priation has been in use since 1951.

9
10 Lammers Land and Livestock Company
11 A Montana Corporation

12 *Oliver A. Lammers*
13 Oliver A. Lammers, Secretary

14 SUBSCRIBED and SWORN to before me this 22nd day of June, 1973.

15 (NOTARIAL SEAL)

16 *Robert P. [Signature]*
17 Notary Public for the State of Montana
18 Residing at Harlowton, Montana
19 My Commission expires Nov. 18, 1973

20
21
22 77078

23 STATE OF MONTANA }
24 COUNTY OF WHEATLAND } ss.

25 I hereby certify that the within
26 instrument was filed for record in this
27 office on the 22 day of
28 June 1973 at 4:30
29 o'clock P.M. and recorded
30 in Book *Water Rights*
31 Page *86-87*

32 *Lucretia Hecks*
County Recorder

By _____
Deputy Recorder

County WHEATLAND

RECEIVED
MONTANA DEPARTMENT OF LAND AND WATER RESOURCES
JUL 17 1973

STATE OF MONTANA
ADMINISTRATOR OF GROUNDWATER CODE
MONTANA WATER RESOURCES BOARD

NOTICE OF APPROPRIATION OF GROUNDWATER

(Under Chapter 237, Montana Session Laws, 1961, as amended)

MONTANA DEPARTMENT OF LAND AND WATER RESOURCES

After filing a notice of appropriation, in order to acquire a right based thereon, the person must, within ninety (90) days, commence actual excavation and diligently prosecute construction of a well and, upon its completion, file a notice of completion with the County Clerk of the county in which the appropriation is located.

Three copies of this notice are to be filed with the County Clerk and Recorder of the county in which the well is located.

Please answer all questions. If not applicable, so state, otherwise the form may be returned.

1. I, W Dean Holme, of Box 631 Abolenton
(Name of Appropriator) (Address) (Town)

County of Wheatland, State of Montana, intend to appropriate groundwater in accordance with Chapter 237, Montana Session Laws of 1961.

2. The beneficial use to which water is to be applied is Irrigation, Livestock

(describe lands to be benefited, if for irrigation)

3. The rate of use in gallons per minute or miner's inches of groundwater claimed

100 gallon / Minute

The estimated amount of groundwater to be used annually 12,000,000

4. The annual period (inclusive dates) of intended use Year Around

5. The probable or intended date of first beneficial use Approx. 1920

6. The probable or intended date of commencement and completion of the well* or wells*

Approx. 1920

7. The location, type, size and depth of well or wells contemplated

40' Hand dug, Rock casing - 4" inside diameter

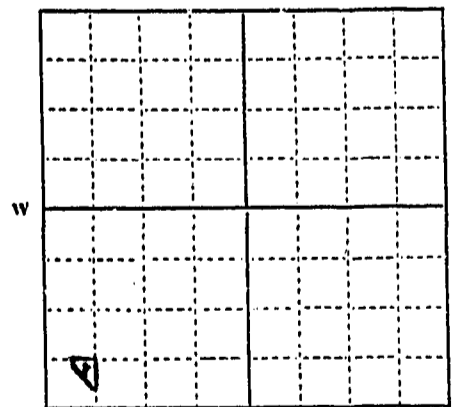
8. The probable or estimated depth of the water-table or artesian aquifer 20'

9. The name, address, and license number of the driller engaged

UNKNOWN

10. Give such other similar information as may be useful in carrying out the policy of this act

Section 23
Tract 25³¹ Slaty Park
Abolenton



SW 1/4 SW 1/4 Sec. 23
T. 8 N R. 15 E

LOCATE WELL OR OTHER MEANS OF DEVELOPMENT AS ACCURATELY AS POSSIBLE ON THE PLAT.

For Administrator's Use
File 77086 June 27, 1973
8:55 AM

Signature of Appropriator W Dean Holme Date 6/26/73

*As defined in the Code Sec. 1 (c) "Well" means any artificial opening or excavation in the ground, however made, by which groundwater can be obtained or through which it flows under natural pressures or is artificially withdrawn.

56/100

77086

STATE OF MONTANA
COUNTY OF WHEATLAND

I hereby certify that this
instrument was recorded in
the year of 1973 on the 27 day of
June at 8:55
o'clock A.M. and is recorded
in book Water Rights
Page 88-89
Lucretia Hicks
County Recorder

By _____
Deputy Recorder

County Wheatland

MONTANA DEPARTMENT OF NATURAL
RESOURCES AND CONSERVATION

STATE OF MONTANA
ADMINISTRATOR OF GROUNDWATER CODE
MONTANA WATER RESOURCES BOARD
NOTICE OF APPROPRIATION OF GROUNDWATER
(Under Chapter 237, Montana Session Laws, 1961, as amended)

After filing a notice of appropriation, in order to acquire a right based thereon, the person must, within ninety (90) days, commence actual excavation and diligently prosecute construction of a well and, upon its completion, file a notice of completion with the County Clerk of the county in which the appropriation is located.

Three copies of this notice are to be filed with the County Clerk and Recorder of the county in which the well is located.

Please answer all questions. If not applicable, so state, otherwise the form may be returned.

1. I, W. DEAN HOLMES, of HARLOWTON - Box 631
(Name of Appropriator) (Address) (Town)

County of WHEATLAND, State of MONTANA, intend to appropriate groundwater in accordance with Chapter 237, Montana Session Laws of 1961.

2. The beneficial use to which water is to be applied is IRRIGATION, LIVESTOCK
Household
(describe lands to be benefited, if for irrigation)

3. The rate of use in gallons per minute or miner's inches of groundwater claimed 10 GPM / MINUTE

The estimated amount of groundwater to be used annually 1,000,000 gals

4. The annual period (inclusive dates) of intended use Year around

5. The probable or intended date of first beneficial use Approx 1945

6. The probable or intended date of commencement and completion of the well* or wells*
Exact date unknown - approx 1945

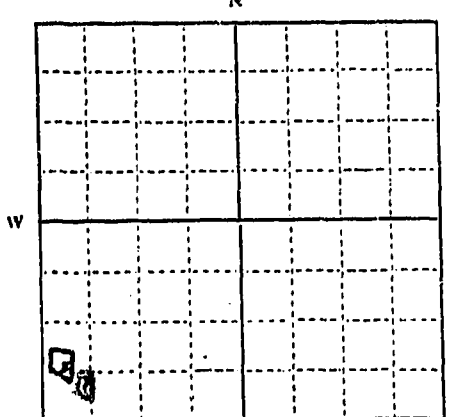
7. The location, type, size and depth of well or wells contemplated 6" drilled well
6 1/2" iron casing 60' deep

8. The probable or estimated depth of the water-table or artesian aquifer 30'

9. The name, address, and license number of the driller engaged
Unknown

10. Give such other similar information as may be useful in carrying out the policy of this act

Section 23
Treaty 25 Liberty Park
Subdivision



SW 1/4 SW 1/4 Sec 23
T. 8 N R. 15 E

LOCATE WELL OR OTHER MEANS OF DEVELOPMENT AS ACCURATELY AS POSSIBLE ON THE PLAT.

For Administrator's Use
File 1/1/73 8:57 A.M.
June 27, 1973

Signature of Appropriator W. Dean Holmes Date June 26, 1973

*As defined in the Code Sec. 1 (c) "Well" means any artificial opening or excavation in the ground, however made, by which groundwater can be obtained or through which it flows under natural pressures or is artificially withdrawn.

77087

STATE OF MONTANA }
COUNTY OF WHEATLAND } ss.

I hereby certify that the within
instrument was filed for record in this
office on the 27 day of
June 1973 at 8:27
o'clock am, and was recorded
in Book 90-91 of Water Rights
Lucyella Hicks
County Recorder

Deputy Recorder

Home

County Wheatland

RECEIVED

JUL 17 1973

STATE OF MONTANA
ADMINISTRATOR OF GROUNDWATER CODE
MONTANA WATER RESOURCES BOARD

NOTICE OF APPROPRIATION OF GROUNDWATER

(Under Chapter 237, Montana Session Laws, 1961, as amended)

MONTANA DEPARTMENT OF NATURAL
RESOURCES AND CONSERVATION

After filing a notice of appropriation, in order to acquire a right based thereon, the person must, within ninety (90) days, commence actual excavation and diligently prosecute construction of a well and, upon its completion, file a notice of completion with the County Clerk of the county in which the appropriation is located.

Three copies of this notice are to be filed with the County Clerk and Recorder of the county in which the well is located.

Please answer all questions. If not applicable, so state, otherwise the form may be returned.

1. I, W DEAN HOLMES, of Box 631 HARLOWTON
(Name of Appropriator) (Address) (Town)

County of Wheatland, State of Montana, intend to appropriate groundwater in accordance with Chapter 237, Montana Session Laws of 1961.

2. The beneficial use to which water is to be applied is HOUSEHOLD, LIVESTOCK
IRRIGATION
(describe lands to be benefited, if for irrigation)

3. The rate of use in gallons per minute or miner's inches of groundwater claimed 12 GALLONS PER MINUTE

The estimated amount of groundwater to be used annually 500,000 gallons

4. The annual period (inclusive dates) of intended use YEAR AROUND USE

5. The probable or intended date of first beneficial use APPROX 1940

6. The probable or intended date of commencement and completion of the well* or wells*
EXACT DATE UNKNOWN - APPROX 1940

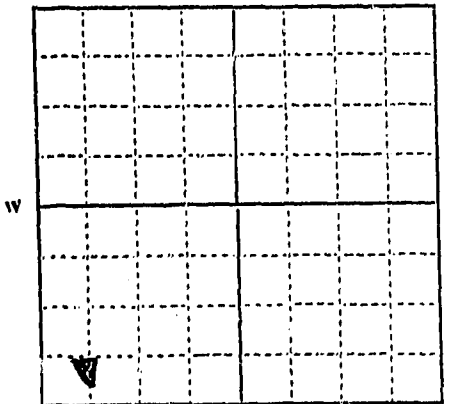
7. The location, type, size and depth of well or wells contemplated 100' deep
6" DRILLED WELL - 6 5/8" - 13 lbs/foot casing

8. The probable or estimated depth of the water-table or artesian aquifer 25'

9. The name, address, and license number of the driller engaged
UNKNOWN

10. Give such other similar information as may be useful in carrying out the policy of this act

Town 31 Liberty Park
Idaho



SW 1/4 SW 1/4 Sec. 23

T. 8 N. R. 15 E. SE

LOCATE WELL OR OTHER MEANS OF DEVELOPMENT AS ACCURATELY AS POSSIBLE ON THE PLAT.

For Administrator's Use
File 27089 June 27, 1973
9:00 A.M.

Signature of Appropriator _____ Date _____

*As defined in the Code Sec. 1 (c) "Well" means any artificial opening or excavation in the ground, however made, by which groundwater can be obtained or through which it flows under natural pressures or is artificially withdrawn.

77089

STATE OF MONTANA }
COUNTY OF WHEATLAND } ss.

I hereby certify that the within
instrument was filed for record in this
office on the 27 day of
June 1973 at 9:00
o'clock AM, and was duly recorded
in Book 26 of Water Rights
page 94-95.
Lucretia Hicks
County Recorder

By _____
Deputy Recorder

File No. 77124

T. 2 R. 15E

DUPLICATE

County Wheatland

RECEIVED

JUL 10 1973

MONTANA DEPARTMENT OF NATURAL RESOURCES AND CONSERVATION

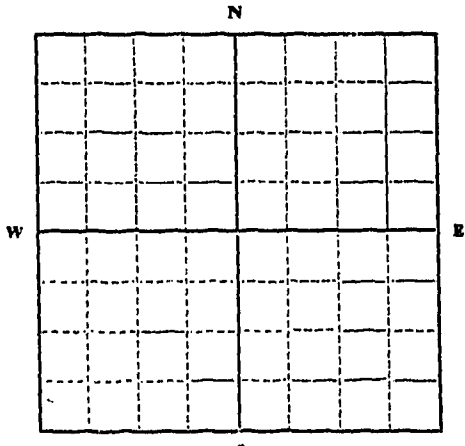
STATE OF MONTANA
ADMINISTRATOR OF GROUNDWATER CODE
OFFICE OF STATE ENGINEER

Notice of Appropriation of Groundwater

(Under Chapter 237, Montana Session Laws, 1961)

- I, Mike H. Gross, of 107 Love NW Harlowton
(Name of Appropriator) (Address) (Town)
County of Wheatland, State of Montana, intend to appropriate groundwater in accordance with Chapter 237, Montana Session Laws of 1961.
- The beneficial use to which water is to be applied is Domestic
(describe lands to be benefited, if for irrigation)
- The rate of use in gallons per minute or miner's inches of groundwater claimed 50 gal per minute
- The annual period (inclusive dates) of intended use all year
- The probable or intended date of first beneficial use 1920
- The probable or intended date of commencement and completion of the well* or wells* 1920
- The location, type, size and depth of well or wells contemplated 120 ft
- The probable or estimated depth of the water table or artesian aquifer 50 ft
- Name, address and license number of the driller engaged Frank Buckley

10. Give such other similar information as may be useful in carrying out the policy of this act.....



77124
June 29, 1973
3:45 p.m.

1/4 Sec. T. R.
Locate well or other means of development as accurately as possible on the plat.

Signature of Appropriator Mike H. Gross
Date June 29 1973

* As defined in the Code Sec. 1 (c) "Well" means any artificial opening or excavation in the ground, however made, by which groundwater can be obtained or through which it flows under natural pressures or is artificially withdrawn."

Three copies of this notice are to be filed with County Clerk and Recorder of the county in which the well is located.

Please answer all questions. If not applicable, so state, otherwise the form will be returned.

Original to the County Clerk and Recorder; duplicate to the State Engineer; Triplicate to the Montana Bureau of Mines and Geology and Quadruplicate for the Appropriator.

77124

STATE OF MONTANA }
COUNTY OF WHEATLAND } ss.

I hereby certify that the within
instrument was filed for record in this
office on the 29 day of
April 1973 at 3:45
o'clock pm and recorded
in Book 147-148
Page 147-148
Lucetta Hicks
County Recorder

By _____ Deputy Recorder

77127
RECEIVED

County Wheatland

JUL 17 1973

STATE OF MONTANA
ADMINISTRATOR OF GROUNDWATER CODE
MONTANA WATER RESOURCES BOARD

MONTANA DEPARTMENT OF NATURAL RESOURCES AND CONSERVATION
NOTICE OF APPROPRIATION OF GROUNDWATER
(Under Chapter 237, Montana Session Laws, 1961, as amended)

After filing a notice of appropriation, in order to acquire a right based thereon, the person must, within ninety (90) days, commence actual excavation and diligently prosecute construction of a well and, upon its completion, file a notice of completion with the County Clerk of the county in which the appropriation is located.

Three copies of this notice are to be filed with the County Clerk and Recorder of the county in which the well is located.

Please answer all questions. If not applicable, so state, otherwise the form may be returned.

1. I, GLENNIE RANCHES, INC., of TWO DOT
(Name of Appropriator) (Address) (Town)

County of Wheatland, State of Montana, intend to appropriate groundwater in accordance with Chapter 237, Montana Session Laws of 1961.

2. The beneficial use to which water is to be applied is Stock Water
(describe lands to be benefited, if for irrigation)

3. The rate of use in gallons per minute or miner's inches of groundwater claimed 50 gallons per minute

The estimated amount of groundwater to be used annually Amount required to water 100 cattle

4. The annual period (inclusive dates) of intended use all year

5. The probable or intended date of first beneficial use 1948

6. The probable or intended date of commencement and completion of the well* or wells* Well is completed

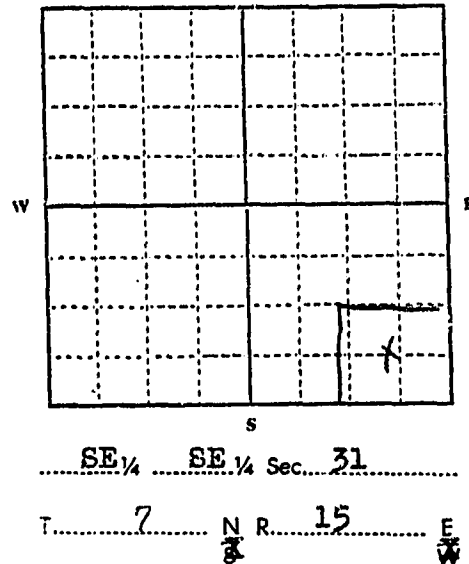
7. The location, type, size and depth of well or wells contemplated Twp 7N, Rge. 15E., M.P.M. Sec. 31 - BEASE
~~XXXXXXXXXXXXXXXXXXXX~~, 6-inch casing, 60 ft.

8. The probable or estimated depth of the water-table or artesian aquifer 40 ft.

9. The name, address, and license number of the driller engaged Do not know

10. Give such other similar information as may be useful in carrying out the policy of this act

For Administrator's Use
File 77127
June 29, 1973 11:52 a.m.



LOCATE WELL OR OTHER MEANS OF DEVELOPMENT AS ACCURATELY AS POSSIBLE ON THE PLAT.

Signature of Appropriator George M. Glennie Date June 29, 1973
By: George M. Glennie, Pres.

*As defined in the Code Sec. 1 (c) "Well" means any artificial opening or excavation in the ground, however made, by which groundwater can be obtained or through which it flows under natural pressures or is artificially withdrawn.

77127

STATE OF MONTANA }
COUNTY OF WHEATLAND } ss.

I hereby certify that the within instrument was filed for record in this office on the 29 day of June 1973 at 4:32 o'clock P. M., and was duly recorded in Book 151 of Chain Rights Page 151.

Lucretia Hicks
County Recorder.

By _____
Deputy Recorder.

177/26
RECEIVED
3 GW 1 Revised 1966
1971-1972-1969

County Wheatland

STATE OF MONTANA
ADMINISTRATOR OF GROUNDWATER CODE
MONTANA WATER RESOURCES BOARD

JUL 17 1973

NOTICE OF APPROPRIATION OF GROUNDWATER
(Under Chapter 237, Montana Session Laws, 1961, as amended)

MONTANA DEPARTMENT OF NATURAL RESOURCES AND CONSERVATION
After filing a notice of appropriation, in order to acquire a right based thereon, the person must, within ninety (90) days, commence actual excavation and diligently prosecute construction of a well and, upon its completion, file a notice of completion with the County Clerk of the county in which the appropriation is located.

Three copies of this notice are to be filed with the County Clerk and Recorder of the county in which the well is located.

Please answer all questions. If not applicable, so state, otherwise the form may be returned.

1. I, GLENNIE RANCHES, INC., of TWO DOT
(Name of Appropriator) (Address) (Town)

County of WHEATLAND, State of MONTANA, intend to appropriate groundwater in accordance with Chapter 237, Montana Session Laws of 1961.

2. The beneficial use to which water is to be applied is Stock Water
(describe lands to be benefited, if for irrigation)

3. The rate of use in gallons per minute or miner's inches of groundwater claimed 50 gallons per minute

The estimated amount of groundwater to be used annually Amount required to water 400 cows

4. The annual period (inclusive dates) of intended use full year - January 1 through Dec. 31

5. The probable or intended date of first beneficial use June, 1953

6. The probable or intended date of commencement and completion of the well* or wells* Well is completed, 1953

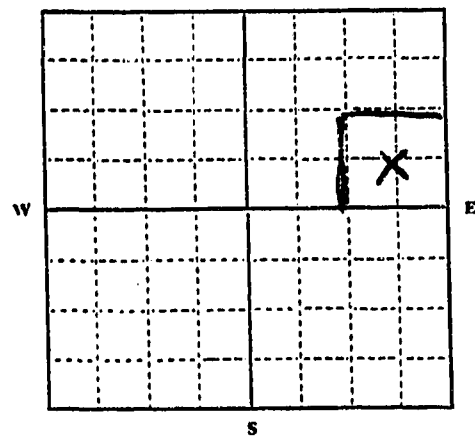
7. The location, type, size and depth of well or wells contemplated TWP 6N, Rge 14E, M.P.M. Sec. 17, SE 1/4 - 8 in. casing, 400 ft. deep

8. The probable or estimated depth of the water-table or artesian aquifer estimated 300 ft.

9. The name, address, and license number of the driller engaged Originally drilled as oil well - do not know name

10. Give such other similar information as may be useful in carrying out the policy of this act

For Administrator's Use
File 177/26
June 29, 1973 4-31



SE 1/4 NE 1/4 Sec. 17
T. 6N R. 14E

LOCATE WELL OR OTHER MEANS OF DEVELOPMENT AS ACCURATELY AS POSSIBLE ON THE PLAT.

Glennie Ranches, Inc.

Signature of Appropriator by George M. Glennis, Pres. Date June 29, 1973

*As defined in the Code Sec. 1 (c) "Well" means any artificial opening or excavation in the ground, however made, by which groundwater can be obtained or through which it flows under natural pressures or is artificially withdrawn.

5609

77126

STATE OF MONTANA } ss.
COUNTY OF WHEATLAND }

I hereby certify that the within
instrument was filed for record in this

office on the 29 day of
June 1973 at 4:31

o'clock P.M. and was duly recorded

in Book 4 of State Rights
Page 150

Lucretia Hicks
County Recorder

Deputy Recorder

RECEIVED

JUL 17 1973

County Wheatland

STATE OF MONTANA
ADMINISTRATOR OF GROUNDWATER CODE
MONTANA WATER RESOURCES BOARD

MONTANA DEPARTMENT OF NATURAL RESOURCES AND CONSERVATION
NOTICE OF APPROPRIATION OF GROUNDWATER
(Under Chapter 237, Montana Session Laws, 1961, as amended)

After filing a notice of appropriation, in order to acquire a right based thereon, the person must, within ninety (90) days, commence actual excavation and diligently prosecute construction of a well and, upon its completion, file a notice of completion with the County Clerk of the county in which the appropriation is located.

Three copies of this notice are to be filed with the County Clerk and Recorder of the county in which the well is located.

Please answer all questions. If not applicable, so state, otherwise the form may be returned.

1. I, GLENNIE RANCHES, INC., of TWO DOT
(Name of Appropriator) (Address) (Town)

County of WHEATLAND, State of MONTANA, intend to appropriate groundwater in accordance with Chapter 237, Montana Session Laws of 1961.

2. The beneficial use to which water is to be applied is Stock Water
(describe lands to be benefited, if for irrigation)

3. The rate of use in gallons per minute or miner's inches of groundwater claimed 50 gallons per minute

The estimated amount of groundwater to be used annually amount required to water 400 head cattle

4. The annual period (inclusive dates) of intended use Jan. 1 - Dec. 31, annually

5. The probable or intended date of first beneficial use 1932

6. The probable or intended date of commencement and completion of the well* or wells* Spring - natural flow

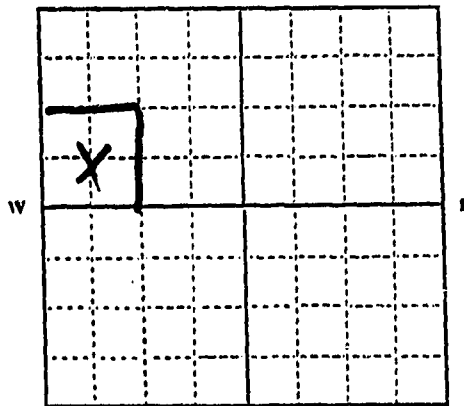
7. The location, type, size and depth of well or wells contemplated located in the SW 1/4 Sec. 15, Twp. 6 N., Rge. 14 E., M.P.M.

8. The probable or estimated depth of the water-table or artesian aquifer surface

9. The name, address, and license number of the driller engaged Do not know

10. Give such other similar information as may be useful in carrying out the policy of this act

For Administrator's Use
File 7/1/73 4:52 pm
29 1973



SW 1/4 NW 1/4 Sec. 15
T. 6 N. R. 14 E. W

LOCATE WELL OR OTHER MEANS OF DEVELOPMENT AS ACCURATELY AS POSSIBLE ON THE PLAT.

GLENNIE RANCHES, INC.

Signature of Appropriator By: George N. Glennie, Pres. Date June 29, 1973

*As defined in the Code Sec. 1 (c) "Well" means any artificial opening or excavation in the ground, however made, by which groundwater can be obtained or through which it flows under natural pressures or is artificially withdrawn.

56 070

77125-

STATE OF MONTANA }
COUNTY OF WHEATLAND } ss.

I hereby certify that the within
instrument was filed for record in this
office on the 29 day of
June 1973 at 4:30
o'clock P. and was recorded
in Book 4 of Water Rights
Page 149
Lucretia Hicks
County Recorder

By _____
Deputy Recorder

77131
RECEIVED

County Wheatland

JUL 18 1973

STATE OF MONTANA
ADMINISTRATOR OF GROUNDWATER CODE
MONTANA WATER RESOURCES BOARD

MONTANA DEPARTMENT OF RESOURCES AND CONSERVATION
NOTICE OF APPROPRIATION OF GROUNDWATER
(Under Chapter 237, Montana Session Laws, 1961, as amended)

After filing a notice of appropriation, in order to acquire a right based thereon, the person must, within ninety (90) days, commence actual excavation and diligently prosecute construction of a well and, upon its completion, file a notice of completion with the County Clerk of the county in which the appropriation is located.

Three copies of this notice are to be filed with the County Clerk and Recorder of the county in which the well is located.

Please answer all questions. If not applicable, so state, otherwise the form may be returned.

1. I, GLENNIE RANCHES, INC., of TWO DOT,
(Name of Appropriator) (Address) (Town)

County of WHEATLAND, State of MONTANA, intend to appropriate groundwater in accordance with Chapter 237, Montana Session Laws of 1961.

2. The beneficial use to which water is to be applied is Stock Water
(describe lands to be benefited, if for irrigation)

3. The rate of use in gallons per minute or miner's inches of groundwater claimed 50 Gallons Per Minute

The estimated amount of groundwater to be used annually Amount required to water 100 Head Cattle

4. The annual period (inclusive dates) of intended use Oct. 1 - May 15, annually

5. The probable or intended date of first beneficial use 1943

6. The probable or intended date of commencement and completion of the well* or wells* Well is completed

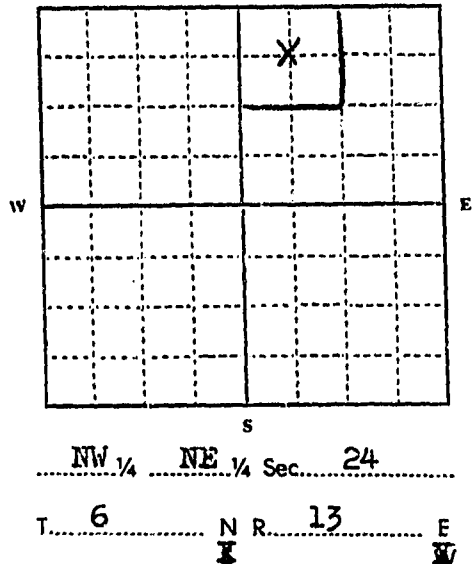
7. The location, type, size and depth of well or wells contemplated Twp. 6N., Rgs. 13 E., M.P.M. Section 24, NW 1/4, 6-inch casing, 70 ft.

8. The probable or estimated depth of the water-table or artesian aquifer 30 to 40 ft. to water

9. The name, address, and license number of the driller engaged William Buckley (Deceased)

10. Give such other similar information as may be useful in carrying out the policy of this act

For Administrator's Use
File 77131 June 29, 1973
436 p.m.



LOCATE WELL OR OTHER MEANS OF DEVELOPMENT AS ACCURATELY AS POSSIBLE ON THE PLAT.

GLENNIE RANCHES, INC.

Signature of Appropriator By: George N. Glennie, Pres. Date June 29, 1973

*As defined in the Code Sec. 1 (c) "Well" means any artificial opening or excavation in the ground, however made, by which groundwater can be obtained or through which it flows under natural pressures or is artificially withdrawn.

56096

77131

STATE OF MONTANA }
COUNTY OF WHEATLAND } ss.

I hereby certify that the within
instrument was filed for record in this
office on the 29 day of
June 1973 at 4:36
o'clock P.M., and was duly recorded

in Book 11 of State Rights

Page 156
Lucretia Hicks
County Recorder.

By _____
Deputy Recorder

77130
RECEIVED
MONTANA DEPARTMENT OF NATURAL RESOURCES AND CONSERVATION
JUL 17 1973

County Wheatland

STATE OF MONTANA
ADMINISTRATOR OF GROUNDWATER CODE
MONTANA WATER RESOURCES BOARD

MONTANA DEPARTMENT OF NATURAL RESOURCES AND CONSERVATION

NOTICE OF APPROPRIATION OF GROUNDWATER
(Under Chapter 237, Montana Session Laws, 1961, as amended)

After filing a notice of appropriation, in order to acquire a right based thereon, the person must, within ninety (90) days, commence actual excavation and diligently prosecute construction of a well and, upon its completion, file a notice of completion with the County Clerk of the county in which the appropriation is located.

Three copies of this notice are to be filed with the County Clerk and Recorder of the county in which the well is located.

Please answer all questions. If not applicable, so state, otherwise the form may be returned.

1. I, GLENNIE RANCHES, I N C., of TWO DOT
(Name of Appropriator) (Address) (Town)

County of Wheatland, State of Montana, intend to appropriate groundwater in accordance with Chapter 237, Montana Session Laws of 1961.

2. The beneficial use to which water is to be applied is Stock Water
(describe lands to be benefited, if for irrigation)

3. The rate of use in gallons per minute or miner's inches of groundwater claimed 50 Gallons Per Minute

The estimated amount of groundwater to be used annually Amount required to water 600 head cattle

4. The annual period (inclusive dates) of intended use Jan. 1 - Dec. 31 - annually

5. The probable or intended date of first beneficial use 1920

6. The probable or intended date of commencement and completion of the well* or wells* Well is completed

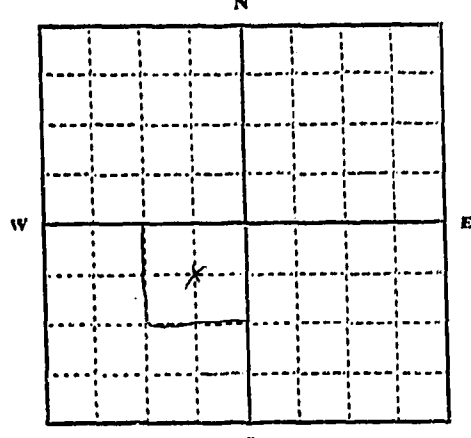
7. The location, type, size and depth of well or wells contemplated Twp. 6N., Rge. 14 E.M.P.M. Sec. 19 NE1/4, 6-inch casing, 70 ft.

8. The probable or estimated depth of the water-table or artesian aquifer 30 to 40 ft.

9. The name, address, and license number of the driller engaged Do not know

10. Give such other similar information as may be useful in carrying out the policy of this act

For Administrator's Use
File 77130 1:35 p.m.
June 29, 1973



NE 1/4 SW 1/4 Sec. 19
T. 6 N. R. 14 E

LOCATE WELL OR OTHER MEANS OF DEVELOPMENT AS ACCURATELY AS POSSIBLE ON THE PLAT.

GLENNIE RANCHES, INC.

Signature of Appropriator: George M. Glennie, Pres. Date: June 29, 1973

*As defined in the Code Sec. 1 (c) "Well" means any artificial opening or excavation in the ground, however made, by which groundwater can be obtained or through which it flows under natural pressures or is artificially withdrawn.

56095

77130

STATE OF MONTANA }
COUNTY OF WHEATLAND }

I hereby certify that the within instrument was filed for record in this office on the 29 day of June 1973 at 4:35 o'clock P.M., and was duly recorded in Book 17 of Water Rights Page 154
Lucretia Hicks
County Recorder

By _____
Deputy Recorder

77129
3 GW 1 Revised 1969
192-1500-10/69
RECEIVED

County Wheatland

STATE OF MONTANA
ADMINISTRATOR OF GROUNDWATER CODE
MONTANA WATER RESOURCES BOARD

JUL 17 1973

NOTICE OF APPROPRIATION OF GROUNDWATER

(Under Chapter 237, Montana Session Laws, 1961, as amended)

MONTANA DEPARTMENT OF NATURAL RESOURCES
After filing a notice of appropriation, in order to acquire a right based thereon, the person must, within ninety (90) days, commence actual excavation and diligently prosecute construction of a well and, upon its completion, file a notice of completion with the County Clerk of the county in which the appropriation is located.

Three copies of this notice are to be filed with the County Clerk and Recorder of the county in which the well is located.

Please answer all questions. If not applicable, so state, otherwise the form may be returned.

1. I, GLENNIE RANCHES, INC., of TWO DOT,
(Name of Appropriator) (Address) (Town)

County of Wheatland, State of Montana, intend to appropriate groundwater in accordance with Chapter 237, Montana Session Laws of 1961.

2. The beneficial use to which water is to be applied is Stock Water
(describe lands to be benefited, if for irrigation)

3. The rate of use in gallons per minute or miner's inches of groundwater claimed 50 gallons per minute

The estimated amount of groundwater to be used annually Amount required to water 60 head cattle

4. The annual period (inclusive dates) of intended use Oct. 1 - May 1 each year

5. The probable or intended date of first beneficial use October 1947

6. The probable or intended date of commencement and completion of the well* or wells* Well is completed

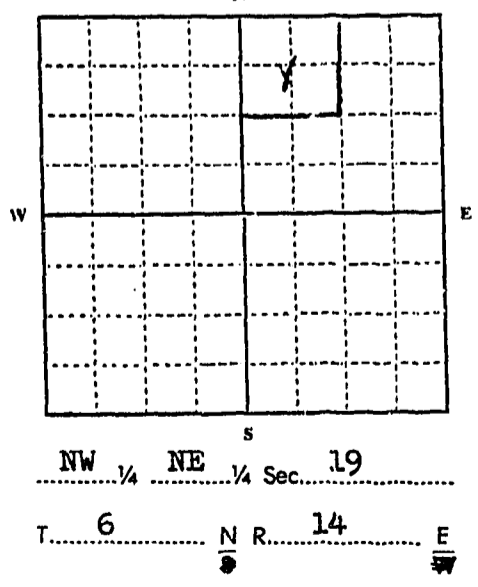
7. The location, type, size and depth of well or wells contemplated Twp. 6N., Rge. 14 E., M.P.M. Sec. 19 NW/4 6-inch casing, 70 ft.

8. The probable or estimated depth of the water-table or artesian aquifer 30 to 40 ft.

9. The name, address, and license number of the driller engaged Do not know

10. Give such other similar information as may be useful in carrying out the policy of this act

For Administrator's Use
File 77129 June 29, 1973
4:34 p.m.



LOCATE WELL OR OTHER MEANS OF DEVELOPMENT AS ACCURATELY AS POSSIBLE ON THE PLAT.

GLENNIE RANCHES, INC.

Signature of Appropriator George H. Glennie Date June 29, 1973
By: George H. Glennie, Pres.

*As defined in the Code Sec. 1 (c) "Well" means any artificial opening or excavation in the ground, however made, by which groundwater can be obtained or through which it flows under natural pressures or is artificially withdrawn.

56094

77129

STATE OF MONTANA }
COUNTY OF WHEATLAND } ss.

I hereby certify that the within
Instrument was filed for record in this
office on the 29 day of
June 1973 at 4:34
o'clock P. and was recorded
in Book Dr of Water Rights
Page 153
Lucretia Hicks
County Recorder

By _____
Deputy Recorder

77128
RECEIVED
192-1500-10/69

JUL 17 1973

County Wheatland

STATE OF MONTANA
ADMINISTRATOR OF GROUNDWATER CODE
MONTANA WATER RESOURCES BOARD

MONTANA DEPARTMENT OF NATURAL
RESOURCES AND CONSERVATION

NOTICE OF APPROPRIATION OF GROUNDWATER
(Under Chapter 237, Montana Session Laws, 1961, as amended)

After filing a notice of appropriation, in order to acquire a right based thereon, the person must, within ninety (90) days, commence actual excavation and diligently prosecute construction of a well and, upon its completion, file a notice of completion with the County Clerk of the county in which the appropriation is located.

Three copies of this notice are to be filed with the County Clerk and Recorder of the county in which the well is located.

Please answer all questions. If not applicable, so state, otherwise the form may be returned.

1. I, GLENNIE RANCHES, INC., of TWO DOT
(Name of Appropriator) (Address) (Town)

County of WHEATLAND, State of MONTANA, intend to appropriate groundwater in accordance with Chapter 237, Montana Session Laws of 1961.

2. The beneficial use to which water is to be applied is Stock Water
(describe lands to be benefited, if for irrigation)

3. The rate of use in gallons per minute or miner's inches of groundwater claimed 50 gallons per minute

The estimated amount of groundwater to be used annually amount required to water 60 head cattle

4. The annual period (inclusive dates) of intended use Feb. 1 to May 1 each year

5. The probable or intended date of first beneficial use February 1, 1953

6. The probable or intended date of commencement and completion of the well* or wells* The Well is Completed

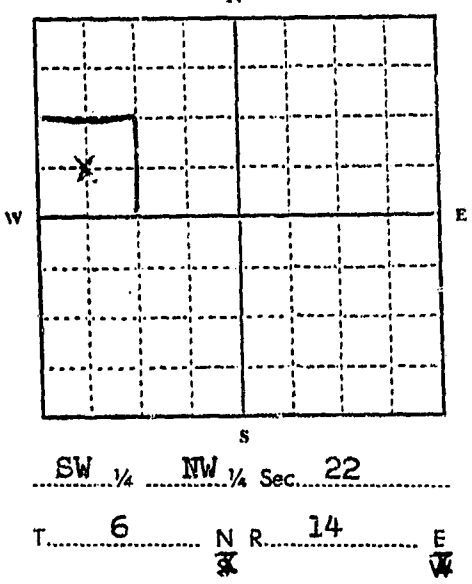
7. The location, type, size and depth of well or wells contemplated Twp. 6N., Rge. 14 E., M.P.M. Section 22, SW 1/4, 6-inch casing, 70 ft.

8. The probable or estimated depth of the water-table or artesian aquifer 30 ft.

9. The name, address, and license number of the driller engaged Donald Gillen, Harlowton, Montana

10. Give such other similar information as may be useful in carrying out the policy of this act

For Administrator's Use
File 77128 June 29, 1973
4339.00



LOCATE WELL OR OTHER MEANS OF DEVELOPMENT AS ACCURATELY AS POSSIBLE ON THE PLAT.

Signature of Appropriator George M. Glennie, Pres. Date June 29, 1973

*As defined in the Code Sec. 1 (c) "Well" means any artificial opening or excavation in the ground, however made, by which groundwater can be obtained or through which it flows under natural pressures or is artificially withdrawn.

56093

77128

STATE OF MONTANA
COUNTY OF WHEATLAND

I hereby certify that the within
Instrument was filed for record in this
office on the 29 day of
June 1913 at 4:33
o'clock P. M. and was duly recorded
in Book 11 of Water Rights
Page 152
Lucy Hicks
County Recorder

By _____
Deputy Recorder

77132
RECEIVED
1973-1900-10769

County Wheatland

STATE OF MONTANA
ADMINISTRATOR OF GROUNDWATER CODE
MONTANA WATER RESOURCES BOARD

JUL 17 1973

NOTICE OF APPROPRIATION OF GROUNDWATER

MONTANA DEPARTMENT OF NATURAL
RESOURCES AND CONSERVATION

(Under Chapter 237, Montana Session Laws, 1961, as amended)

After filing a notice of appropriation, in order to acquire a right based thereon, the person must, within ninety (90) days, commence actual excavation and diligently prosecute construction of a well and, upon its completion, file a notice of completion with the County Clerk of the county in which the appropriation is located.

Three copies of this notice are to be filed with the County Clerk and Recorder of the county in which the well is located.

Please answer all questions. If not applicable, so state, otherwise the form may be returned.

1. I, GLENNIE RANCHES, INC., of TWO DOT
(Name of Appropriator) (Address) (Town)

County of WHEATLAND, State of MONTANA, intend to appropriate groundwater in accordance with Chapter 237, Montana Session Laws of 1961.

2. The beneficial use to which water is to be applied is Domestic
(describe lands to be benefited, if for irrigation)

3. The rate of use in gallons per minute or miner's inches of groundwater claimed 50 gallons per minute

The estimated amount of groundwater to be used annually amount required for all domestic purposes

4. The annual period (inclusive dates) of intended use January 1 - Dec. 31 annually

5. The probable or intended date of first beneficial use 1900

6. The probable or intended date of commencement and completion of the well* or wells* Well is completed

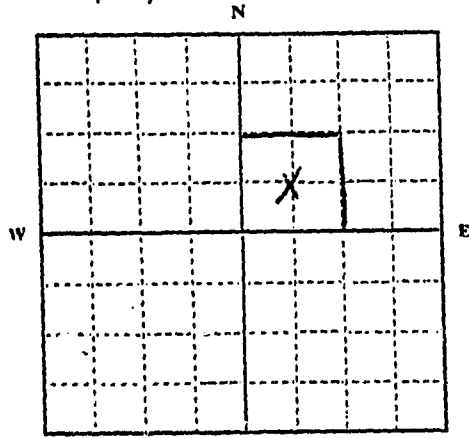
7. The location, type, size and depth of well or wells contemplated Twp. 6N., Rge. 14 E. SW 1/4 Sec. 19, 6 inch casing, 70 ft.

8. The probable or estimated depth of the water-table or artesian aquifer 30 to 40 ft.

9. The name, address, and license number of the driller engaged William Buckley, Harlowton, Montana (Deceased)

10. Give such other similar information as may be useful in carrying out the policy of this act

For Administrator's Use
File 77132 June 29, 1973
4:37 p.m.



SW 1/4 NE 1/4 Sec. 19
T. 6 N. R. 14 E.

LOCATE WELL OR OTHER MEANS OF DEVELOPMENT AS ACCURATELY AS POSSIBLE ON THE PLAT.

GLENNIE RANCHES, INC.

Signature of Appropriator By: George M. Glennie, Pres. Date June 29, 1973

*As defined in the Code Sec. 1 (c) "Well" means any artificial opening or excavation in the ground, however made, by which groundwater can be obtained or through which it flows under natural pressures or is artificially withdrawn.

56097

77132

STATE OF MONTANA }
COUNTY OF WHEATLAND } ss.

I hereby certify that the within
instrument was filed for record in this
office on the 29 day of
June 1977 at 4:37
o'clock P.M., and was duly recorded
in Book 956 of State Rights
Page
Lucy Hicks
County Recorder

By _____
Deputy Recorder

7133
REVISED
1900-10/69

County Wheatland

JUL 17 1973
MONTANA DEPARTMENT OF NATURAL RESOURCES AND CONSERVATION

STATE OF MONTANA
ADMINISTRATOR OF GROUNDWATER CODE
MONTANA WATER RESOURCES BOARD

NOTICE OF APPROPRIATION OF GROUNDWATER
(Under Chapter 237, Montana Session Laws, 1961, as amended)

After filing a notice of appropriation, in order to acquire a right based thereon, the person must, within ninety (90) days, commence actual excavation and diligently prosecute construction of a well and, upon its completion, file a notice of completion with the County Clerk of the county in which the appropriation is located.

Three copies of this notice are to be filed with the County Clerk and Recorder of the county in which the well is located.

Please answer all questions. If not applicable, so state, otherwise the form may be returned.

1. I, GLENNIE RANCHES, INC., of TWO DOT
(Name of Appropriator) (Address) (Town)

County of WHEATLAND, State of MONTANA, intend to appropriate groundwater in accordance with Chapter 237, Montana Session Laws of 1961.

2. The beneficial use to which water is to be applied is Domestic Water
(describe lands to be benefited, if for irrigation)

3. The rate of use in gallons per minute or miner's inches of groundwater claimed 4 wells, each 50 gallons per minute

The estimated amount of groundwater to be used annually amount required for 3 trailer houses

4. The annual period (inclusive dates) of intended use Jan. 1 through Dec. 31 - annually

5. The probable or intended date of first beneficial use 1963

6. The probable or intended date of commencement and completion of the well* or wells* Wells are completed

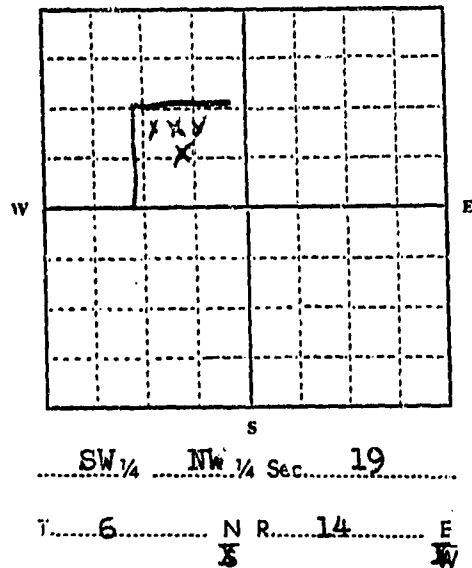
7. The location, type, size and depth of well or wells contemplated Twp. 6N., Rge. 14 E., M.P.M. Sec. 19, SW1/4, each 6-inch casing, each 70 ft. deep

8. The probable or estimated depth of the water-table or artesian aquifer each 30 to 40 ft.

9. The name, address, and license number of the driller engaged Joe Pirrie, Shawmut, Montana

10. Give such other similar information as may be useful in carrying out the policy of this act

For Administrator's Use
File 7133 June 29, 1973
4:38 p.m.



LOCATE WELL OR OTHER MEANS OF DEVELOPMENT AS ACCURATELY AS POSSIBLE ON THE PLAT.

GLENNIE RANCHES, INC.

Signature of Appropriator George M. Glennie, Pres. Date June 29, 1973

*As defined in the Code Sec. 1 (c) "Well" means any artificial opening or excavation in the ground, however made, by which groundwater can be obtained or through which it flows under natural pressures or is artificially withdrawn.

5698

77133

STATE OF MONTANA }
COUNTY OF WHEATLAND } ss.

I hereby certify that the within
instrument was filed for record in this
office on the 29 day of
June 1913 at 4138
AM, and was duly recorded
in Book 9 of Water Rights
Page 157
Lucretia Hicks
County Recorder

Deputy Recorder

77058

County Wheatland

RECEIVED

STATE OF MONTANA
ADMINISTRATOR OF GROUNDWATER CODE
MONTANA WATER RESOURCES BOARD

NOTICE OF APPROPRIATION OF GROUNDWATER

(Under Chapter 237, Montana Session Laws, 1961, as amended)

MONTANA DEPARTMENT OF NATURAL RESOURCES
RECORDS SECTION

After filing a notice of appropriation, in order to acquire a right based thereon, the person must, within ninety (90) days, commence actual excavation and diligently prosecute construction of a well and, upon its completion, file a notice of completion with the County Clerk of the county in which the appropriation is located.

Three copies of this notice are to be filed with the County Clerk and Recorder of the county in which the well is located.

Please answer all questions. If not applicable, so state, otherwise the form may be returned.

1. I, Alfonso DeBuf, of Judith Gap
(Name of Appropriator) (Address) (Town)

County of Wheatland, State of Montana, intend to appropriate groundwater in accordance with Chapter 237, Montana Session Laws of 1961.

2. The beneficial use to which water is to be applied is irrigation and stockwater
SW 1/4 of Section 9, Township 9 N, Range 18 East
(describe lands to be benefited, if for irrigation)

3. The rate of use in gallons per minute or miner's inches of groundwater claimed 100 miner's
inches

The estimated amount of groundwater to be used annually 2,000 acre feet

4. The annual period (inclusive dates) of intended use April, May, June and July

5. The probable or intended date of first beneficial use First used about 1885

6. The probable or intended date of commencement and completion of the well* or wells*
not applicable

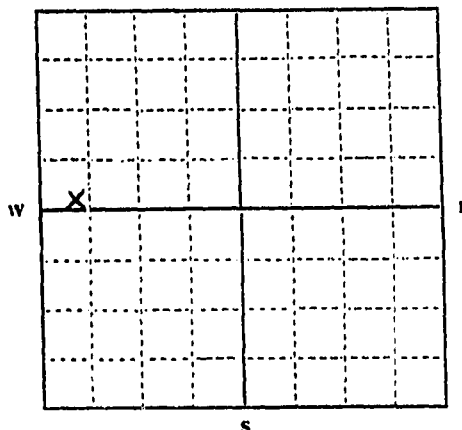
7. The location, type, size and depth of well or wells contemplated not applicable

8. The probable or estimated depth of the water-table or artesian aquifer not applicable

9. The name, address, and license number of the driller engaged not applicable

10. Give such other similar information as may be useful in carrying out the policy of this act

This is a recording of appropriation
of water from a spring used for
stockwater and irrigation



..... 1/4 1/4 Sec.....

T..... N R..... E
S W

LOCATE WELL OR OTHER MEANS OF DEVELOPMENT AS ACCURATELY AS POSSIBLE ON THE PLAT.

For Administrator's Use
File 77058; June 13, 1973
10:20 A.M.

Signature of Appropriator Alfonso DeBuf Date June 13 72

*As defined in the Code Sec. 1 (c) "Well" means any artificial opening or excavation in the ground, however made, by which groundwater can be obtained or through which it flows under natural pressures or is artificially withdrawn.

77058

STATE OF MONTANA }
COUNTY OF WHEATLAND }

I hereby certify that the within
instrument was duly recorded in this
office on the 13th day of
June 1973 at 10:20
o'clock AM and recorded
in Book 4 Page Water Rights
and 69-70
Lucretia Hicks
County Recorder

By _____ Deputy Recorder

77054
GW-1 Revised 1969
2058-1500-1/71

County Wheatland

STATE OF MONTANA
ADMINISTRATOR OF GROUNDWATER CODE
MONTANA WATER RESOURCES BOARD

NOTICE OF APPROPRIATION OF GROUNDWATER
(Under Chapter 237, Montana Session Laws, 1961, as amended)

After filing a notice of appropriation, in order to acquire a right based thereon, the person must, within ninety (90) days, commence actual excavation and diligently prosecute construction of a well and, upon its completion, file a notice of completion with the County Clerk of the county in which the appropriation is located.

Three copies of this notice are to be filed with the County Clerk and Recorder of the county in which the well is located.

Please answer all questions. If not applicable, so state, otherwise the form may be returned.

1. I, Alfonso DeBey, of Judith Gap Mont.
(Name of Appropriator) (Address) (Town)

County of Wheatland, State of Montana, intend to appropriate groundwater in accordance with Chapter 237, Montana Session Laws of 1961.

2. The beneficial use to which water is to be applied is Stock water and Irrigation SW 1/4 of 8-9-8-18
(describe lands to be benefited, if for irrigation)

3. The rate of use in gallons per minute or miner's inches of groundwater claimed 40 in

The estimated amount of groundwater to be used annually _____

4. The annual period (inclusive dates) of intended use all yr.

5. The probable or intended date of first beneficial use now

6. The probable or intended date of commencement and completion of the well* or wells* Completed

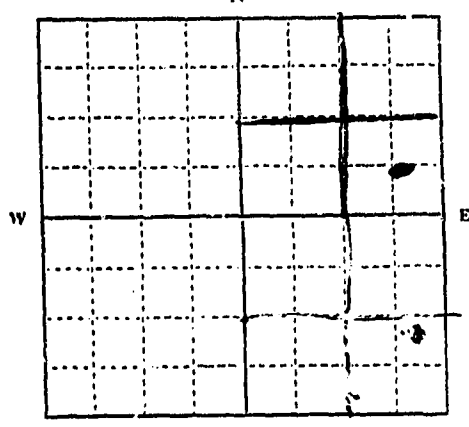
7. The location, type, size and depth of well or wells contemplated Spring

8. The probable or estimated depth of the water-table or artesian aquifer _____

9. The name, address, and license number of the driller engaged _____

10. Give such other similar information as may be useful in carrying out the policy of this act _____

For Administrator's Use
File 77054, June 12, 1973
W.D.C.A. 237



SE 1/4 Sec. 18 NE 1/4 Sec. 18
T. 9 N R. 18 E
S W

LOCATE WELL OR OTHER MEANS OF DEVELOPMENT AS ACCURATELY AS POSSIBLE ON THE PLAT.

Signature of Appropriator Alfonso DeBey Date June 12-73

*As defined in the Code Sec. 1 (c) "Well" means any artificial opening or excavation in the ground, however made, by which groundwater can be obtained or through which it flows under natural pressures or is artificially withdrawn.
53,863

77054

STATE OF MONTANA }
COUNTY OF WHEATLAND } ss.

I hereby certify that the within
instrument was duly recorded in this
office on the 12th day of
June 1973, 11:00
o'clock a.m., and recorded
in Book 4 Water Rights
Page 67-68
Lucretia Hicks
County Recorder

By _____
Deputy Recorder.

GW 1

File No.

TRIPPLICATE

Wrong copy

T. 10 N R. 17

County *Whatland*

27

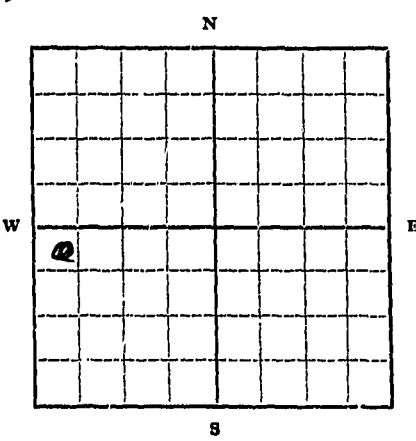
STATE OF MONTANA
ADMINISTRATOR OF GROUNDWATER CODE
OFFICE OF STATE ENGINEER

RECEIVED
MAR 11 1963

Notice of Appropriation of Groundwater
(Under Chapter 237, Montana Session Laws, 1961) STATE ENGINEER

- I, *Gerard DeBuff*, of *Shawmut*
(Name of Appropriator) (Address) (Town)
County of *Whatland*, State of *Montana*, intend to appropriate groundwater in accordance with Chapter 237, Montana Session Laws of 1961.
- The beneficial use to which water is to be applied is *Stock Water*
(describe lands to be benefited, if for irrigation)
- The rate of use in gallons per minute or miner's inches of groundwater claimed *50 gal per min*
- The annual period (inclusive dates) of intended use *March 1st to January 1st*
- The probable or intended date of first beneficial use *May 15, 1963*
- The probable or intended date of commencement and completion of the well* or wells* *April 1st started, completed May 15, 1963*
- The location, type, size and depth of well or wells contemplated *S.W. 1/4 of sec 27 - T10-R17 tile about 6 or 8 ft deep*
- The probable or estimated depth of the water table or artesian aquifer *6 or 8 ft*
- Name, address and license number of the driller engaged *Ditch for tile will be dug with Dragline shovel*

10. Give such other similar information as may be useful in carrying out the policy of this act
Trench will be dug and tile laid and piped to the surface



S.W. 1/4 Sec. 27 T. 10 R. 17
Locate well or other means of development as accurately as possible on the plat.

Signature of Appropriator *Gerard DeBuff*
Date *Feb 21, 1963*

* As defined in the Code Sec. 1 (c) "Well" means any artificial opening or excavation in the ground, however made, by which groundwater can be obtained or through which it flows under natural pressures or is artificially withdrawn."

Three copies of this notice are to be filed with County Clerk and Recorder of the county in which the well is located.

Please answer all questions. If not applicable, so state, otherwise the form will be returned.

Original to the County Clerk and Recorder; duplicate to the State Engineer; Triplicate to the School of Mines and Quadruplicate for the Appropriator.

[Faint, mostly illegible text from the reverse side of the document is visible through the paper.]

State of Montana, }
County of Wheatland. } ss.

I hereby certify that the within instrument was filed for record in this office on the 25th day of

February 1963 at 1:09 o'clock P. M. and was duly recorded

in Book 15 of Water Rights Page 391-392

Lucretia Pubs
County Recorder

By _____
Deputy Recorder

76995

County Wheatland

3 GW 1 Revised 1969
58-1500-1/71

ADMINISTRATIVE GROUNDWATER CODE
MONTANA WATER RESOURCES BOARD
NOTICE OF APPROPRIATION OF GROUNDWATER
(Under Chapter 237, Montana Session Laws, 1961, as amended)

MONTANA DEPARTMENT OF NATURAL RESOURCES AND CONSERVATION
MAY 12 1973

After filing a notice of appropriation, in order to acquire a right based thereon, the person must, within ninety (90) days, commence actual excavation and diligently prosecute construction of a well and, upon its completion, file a notice of completion with the County Clerk of the county in which the appropriation is located.

Three copies of this notice are to be filed with the County Clerk and Recorder of the county in which the well is located.

Please answer all questions. If not applicable, so state, otherwise the form may be returned.

1. I, MARY J BAKER, of Shawmut, Montana
(Name of Appropriator) (Address) (Town)

County of Wheatland, State of Montana, intend to appropriate groundwater in accordance with Chapter 237, Montana Session Laws of 1961.

2. The beneficial use to which water is to be applied is Stock watering
(describe lands to be benefited, if for irrigation)

3. The rate of use in gallons per minute or miner's inches of groundwater claimed 5 gpm / min natural flow

The estimated amount of groundwater to be used annually 5 gal/min x 9 mo = 45 gal

4. The annual period (inclusive dates) of intended use March thru November

5. The probable or intended date of first beneficial use March 1972

6. The probable or intended date of commencement and completion of the well* or wells* _____

7. The location, type, size and depth of well or wells contemplated _____

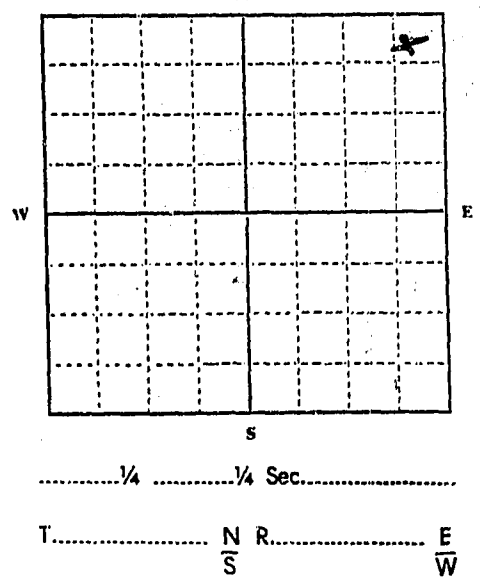
8. The probable or estimated depth of the water-table or artesian aquifer _____

9. The name, address, and license number of the driller engaged _____

10. Give such other similar information as may be useful in carrying out the policy of this act _____

Natural Spring piped with plastic pipe under ground to stock watering tank

For Administrator's Use
File 76995
May 14, 1973 4:02 p.m.



LOCATE WELL OR OTHER MEANS OF DEVELOPMENT AS ACCURATELY AS POSSIBLE ON THE PLAT.

Signature of Appropriator Mary J Baker Date 5/1/73

*As defined in the Code Sec. 1 (c) "Well" means any artificial opening or excavation in the ground, however made, by which groundwater can be obtained or through which it flows under natural pressures or is artificially withdrawn.

53754

Wheatland

2001

Montana

Stock

Montana

2001

Montana

2001

MAR 2 13 41 15

Wheatland

76995

STATE OF MONTANA }
COUNTY OF WHEATLAND }

I hereby certify that the within
instrument was filed for record in this
office on the 14 day of

May 1973 at 4:02

o'clock P.M. and recorded
in Book No. Water Rights

Page 47-48

Lucretia Hicks

County Recorder

By _____

Deputy Recorder

Montana
Water Rights
Stock

77140
RECEIVED
GW 1 Revised 1969
192-1500-10/69
JUL 15 1973

County Wheatland

MONTANA DEPARTMENT OF NATURAL
RESOURCES AND CONSERVATION

STATE OF MONTANA
ADMINISTRATOR OF GROUNDWATER CODE
MONTANA WATER RESOURCES BOARD

NOTICE OF APPROPRIATION OF GROUNDWATER
(Under Chapter 237, Montana Session Laws, 1961, as amended)

After filing a notice of appropriation, in order to acquire a right based thereon, the person must, within ninety (90) days, commence actual excavation and diligently prosecute construction of a well and, upon its completion, file a notice of completion with the County Clerk of the county in which the appropriation is located.

Three copies of this notice are to be filed with the County Clerk and Recorder of the county in which the well is located.

Please answer all questions. If not applicable, so state, otherwise the form may be returned.

1. I, MICHAEL BALLARD, of P. O. Box 68 Judith Gap
(Name of Appropriator) (Address) (Town)

County of Wheatland, State of Montana, intend to appropriate groundwater in accordance with Chapter 237, Montana Session Laws of 1961.

2. The beneficial use to which water is to be applied is stock water and irrigation
160 acres lying in SW 1/4 of Section 20, Twp. 10 N., Rge. 15 E., M.P.M.
(describe lands to be benefited, if for irrigation)

3. The rate of use in gallons per minute or miner's inches of groundwater claimed 160 miner's inches

The estimated amount of groundwater to be used annually Do Not Know

4. The annual period (inclusive dates) of intended use Stock Water all year - Irrigation
March 1 to Oct. 1

5. The probable or intended date of first beneficial use July 1, 1972

6. The probable or intended date of commencement and completion of the well* or wells* None - Natural Spring

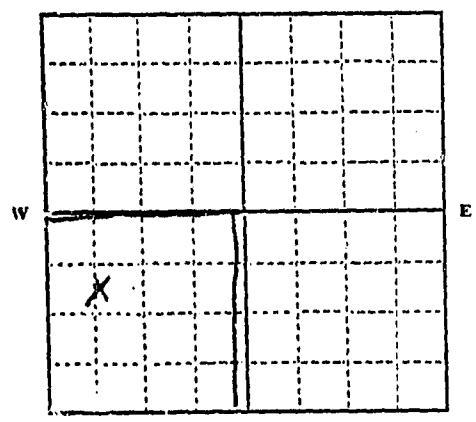
7. The location, type, size and depth of well or wells contemplated SW 1/4, Sec. 9, Twp 10N., Rge. 15E., M.P.M.

8. The probable or estimated depth of the water-table or artesian aquifer Do Not know

9. The name, address, and license number of the driller engaged None - Natural Spring

10. Give such other similar information as may be useful in carrying out the policy of this act

For Administrator's Use
File 77140 June 26 1973
A.H.G.



SW 1/4 Sec. 9
T. 10N N R. 15 E
S IV

LOCATE WELL OR OTHER MEANS OF DEVELOPMENT AS ACCURATELY AS POSSIBLE ON THE PLAT.

Signature of Appropriator Michael Ballard Date June 29, 1973
Michael Ballard

*As defined in the Code Sec. 1 (c) "Well" means any artificial opening or excavation in the ground, however made, by which groundwater can be obtained or through which it flows under natural pressures or is artificially withdrawn.

56105

77140

STATE OF MONTANA
COUNTY OF WHEATLAND

I hereby certify that the within instrument was filed for record in the office on the 29 day of June, 1973 at 4:46 o'clock P.M., and was duly recorded in Book 4 of Water Rights Page 168.

Lucretia Hicks
Recorder

By _____
Deputy Recorder

7/29/73
3 GW 1 Revised 1969
192-1500-10/69

County Wheatland

STATE OF MONTANA
ADMINISTRATOR OF GROUNDWATER CODE
MONTANA WATER RESOURCES BOARD
MONTANA DEPARTMENT OF NATURAL RESOURCES AND CONSERVATION
NOTICE OF APPROPRIATION OF GROUNDWATER
(Under Chapter 237, Montana Session Laws, 1961, as amended)

After filing a notice of appropriation, in order to acquire a right based thereon, the person must, within ninety (90) days, commence actual excavation and diligently prosecute construction of a well and, upon its completion, file a notice of completion with the County Clerk of the county in which the appropriation is located.

Three copies of this notice are to be filed with the County Clerk and Recorder of the county in which the well is located.

Please answer all questions. If not applicable, so state, otherwise the form may be returned.

I, MICHAEL BALLARD, of P. O. Box 68 Judith Gap
(Name of Appropriator) (Address) (Town)

County of Wheatland, State of Montana, intend to appropriate groundwater in accordance with Chapter 237, Montana Session Laws of 1961.

- 2. The beneficial use to which water is to be applied is Stock Water and irrigation
of 160 acres lying in NW 1/4 and SW 1/4 of Sec. 16, Twp. 10N., Rge. 15E., M.P.M.
(describe lands to be benefited, if for irrigation)
- 3. The rate of use in gallons per minute or miner's inches of groundwater claimed 160 miner's inches

The estimated amount of groundwater to be used annually Do Not Know

Annual period (inclusive dates) of intended use Stock water all year - Irrigation water March 1 to October 1
Probable or intended date of first beneficial use July 1, 1972

Probable or intended date of commencement and completion of the well* or wells* Natural Spring

Location, type, size and depth of well or wells contemplated

SW 1/4 Section 9, Twp. 10N., Rge. 15 E, M.P.M.


Probable or estimated depth of the water-table or artesian aquifer Do Not Know

Name, address, and license number of the driller engaged None - Natural Spring

Give such other similar information as may be useful in carrying out the policy of this act

For Administrator's Use

File 77139
6-29-73 1144p.m.



SW 1/4 Sec. 9
T. 10N R. 15E

LOCATE WELL OR OTHER MEANS OF DEVELOPMENT AS ACCURATELY AS POSSIBLE ON THE PLAT.

Signature of Appropriator Michael Ballard Date June 29, 1973

defined in the Code Sec. 1. "Well" means any artificial opening or excavation in the ground, however made, by which groundwater can be obtained or through which it flows under natural pressures or is artificially withdrawn.

36104

77139

STATE OF MONTANA }
COUNTY OF WHEATLAND } 88.

I hereby certify that the within
instrument was filed for record in this

office on the 29 day of
June 1973 4:44

o'clock P.M., and was duly recorded
in Book 4 of Water Rights

Page 167
Lucretia Hooks
County Recorder

By _____
Deputy Recorder

RECEIVED
3 GW 1 Revised 1969
192-1500-10 49
JUL 11 1973

County Wheatland

STATE OF MONTANA
ADMINISTRATOR OF GROUNDWATER CODE
MONTANA WATER RESOURCES BOARD
NOTICE OF APPROPRIATION OF GROUNDWATER
(Under Chapter 237, Montana Session Laws, 1961, as amended)

After filing a notice of appropriation, in order to acquire a right based thereon, the person must, within ninety (90) days, commence actual excavation and diligently prosecute construction of a well and, upon its completion, file a notice of completion with the County Clerk of the county in which the appropriation is located.

Three copies of this notice are to be filed with the County Clerk and Recorder of the county in which the well is located.

Please answer all questions. If not applicable, so state, otherwise the form may be returned.

1. I, MICHAEL BALLARD, of P. O. Box 68, Judith Gap,
(Name of Appropriator) (Address) (Town)

County of Wheatland, State of Montana, intend to appropriate groundwater in accordance with Chapter 237, Montana Session Laws of 1961.

2. The beneficial use to which water is to be applied is domestic.
(describe lands to be benefited, if for irrigation)

3. The rate of use in gallons per minute or miner's inches of groundwater claimed 50 gallons per minute.

The estimated amount of groundwater to be used annually to meet domestic requirements

4. The annual period (inclusive dates) of intended use all year - Jan 1 - Dec. 31

5. The probable or intended date of first beneficial use July 1, 1972

6. The probable or intended date of commencement and completion of the well* or wells*
The well is completed

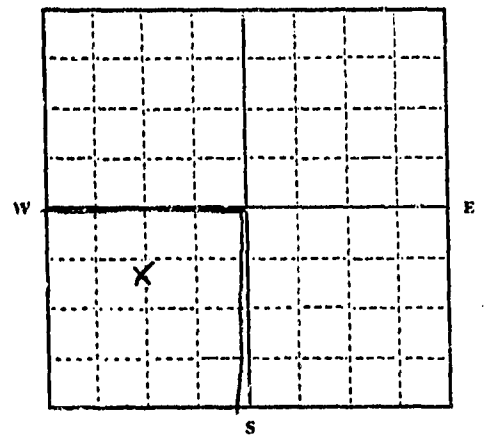
7. The location, type, size and depth of well or wells contemplated Twp. 10 N., Rge. 15 E., M.P.M., Section 9, SW 1/4, 6-inch casing, 200 ft. deep

8. The probable or estimated depth of the water-table or artesian aquifer 50 ft.

9. The name, address, and license number of the driller engaged
None - Natural Spring

10. Give such other similar information as may be useful in carrying out the policy of this act

For Administrator's Use
File 27138 June 29, 1973
443 p.m.



SW 1/4 Sec. 9
T. 10N R. 15E

LOCATE WELL OR OTHER MEANS OF DEVELOPMENT AS ACCURATELY AS POSSIBLE ON THE PLAT.

Signature of Appropriator Michael Ballard Date June 29, 1973

*As defined in the Code Sec. 1 (c) "Well" means any artificial opening or excavation in the ground, however made, by which groundwater can be obtained or through which it flows under natural pressures or is artificially withdrawn.

56103

STATE OF MONTANA }
COUNTY OF WHEATLAND } ss.

I hereby certify that the w
instrument was filed for record in
office on the 29th day
June 19 73 at 4:43
o'clock P.M. and was duly recorded
in Book 4 of Chas. Rights
Page 166
Lucretia Hicks
County Recorder

Deputy Recorder

77138