

GROUNDWATER INDEX

Page 1 of 1

County Heatland Twp. 11 N Rge. 13 E

[illegible]

CW 4
FILE NO. _____

11N 13E
WHEATLAND COUNTY

36

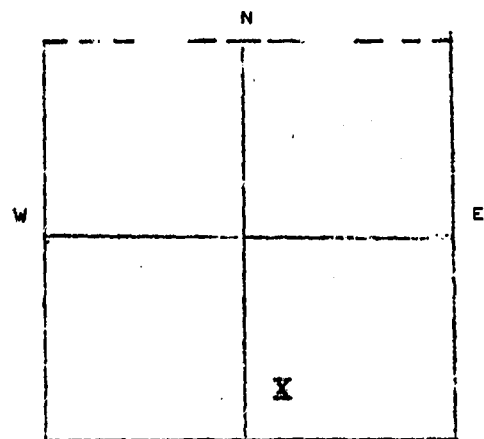
STATE OF MONTANA
ADMINISTRATOR OF GROUNDWATER CODE
OFFICE OF STATE ENGINEER

JAN 29 1964

DECLARATION OF VESTED GROUNDWATER RIGHTS
(UNDER CHAPTER 237, MONTANA SESSION LAWS 1961)

1. GEORGE R. LYONS OF 1405 Avenue C, Billings, Montana
(NAME OF APPROPRIATOR) (ADDRESS) (TOWN)

COUNTY OF WHEATLAND, STATE OF MONTANA, HAVE APPROPRIATED GROUNDWATER ACCORDING TO THE MONTANA LAWS IN EFFECT PRIOR TO JANUARY 1, 1962, AS FOLLOWS:



SEC 36 T 11N R 13E
INDICATE APPROPRIATION

2. THE BENEFICIAL USE ON WHICH THE CLAIM IS BASED Stock Water

3. DATE OR APPROXIMATE DATE OF EARLIEST BENEFICIAL USE: 1911 HOW CONTINUOUS THE USE HAS BEEN. Continuous use

4. THE AMOUNT OF GROUNDWATER CLAIMED (IN MINER INCHES OR GALLONS PER MINUTE) Five (5) gallons per minute

5. IF USED FOR IRRIGATION, GIVE THE ACREAGE AND DESCRIPTION OF THE LANDS TO WHICH WATER HAS BEEN APPLIED AND NAME OF THE OWNER THERE OF none

6. THE MEANS OF WITHDRAWING SUCH WATER FROM THE GROUND AND THE LOCATION OF EACH WELL OR OTHER MEANS OF WITHDRAWAL Spring natural flow

7. THE DATE OF COMMENCEMENT AND THE COMPLETION OF THE CONSTRUCTION OF THE WELL, WELLS, OR OTHER WORKS Spring natural flow

8. DEPTH OF WATER TABLE surface, spring natural flow

9. SO FAR AS IT MAY BE AVAILABLE, THE TYPE, SIZE AND DEPTH OF EACH WELL OR THE GENERAL SPECIFICATIONS OF ANY OTHER WORKS FOR THE WITHDRAWAL OF GROUNDWATER Spring natural flow

10. THE ESTIMATED AMOUNT OF GROUNDWATER WITHDRAWN EACH YEAR Sufficient to water one hundred fifty head of cattle

11. THE LOG OF FORMATIONS ENCOUNTERED IN THE DRILLING OF EACH WELL IF AVAILABLE Spring natural flow

12. SUCH OTHER INFORMATION OF A SIMILAR NATURE AS MAY BE USEFUL IN CARRYING OUT THE POLICY OF THIS ACT, INCLUDING REFERENCE PAGE OF COUNTY RECORDS AND BOOK NUMBER _____

SIGNATURE OF OWNER George R. Lyons
DATE Dec. 30, 1963

STATE OF MONTANA } ss.
COUNTY OF WHEATLAND }
George R. Lyons

HAVING FIRST BEEN DULY SWORN, DEPOSES AND SAYS THAT HE (IS, ARE,) OF LAWFUL AGE AND (IS, ARE) THE APPROPRIATOR AND CLAIMANT OF THE ORDER AND WATER RIGHT MENTIONED IN THE FOREGOING DECLARATION OF VESTED GROUNDWATER RIGHTS AND THE PERSON is WHOSE NAMES is SUBSCRIBED THERETO, AS THE APPROPRIATOR AND CLAIMANT, THAT HE KNOW THE CONTENTS OF SAID FOREGOING NOTICE AND THAT THE MATTERS AND THINGS THEREIN STATED ARE TRUE.

SUBSCRIBED AND SWORN TO BEFORE ME, THIS 30th DAY OF December, 19 63

John P. Nichols
NOTARY PUBLIC FOR THE STATE OF MONTANA
RESIDING AT Billings, Montana
MY COMMISSION EXPIRES Nov. 19, 1964

FILED FOR RECORD ON THE 31 DAY OF Dec 19 63 AT 8:39
O'CLOCK A M., AND RECORDED IN BOOK 82, PAGES 125
RECORDS OF WHEATLAND COUNTY, MONTANA.

Lucretia Hicks
CLERK AND RECORDER

34614

GROUNDWATER INDEX

Page 1 of 1

County Heathland Twp. 11 E Rge. 14 E

[illegible]

GW 4

T 11N R 14E

FILE NO. _____

WHEATLAND COUNTY, MONT.

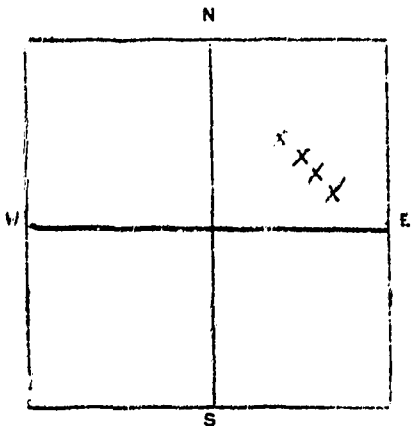
STATE OF MONTANA
ADMINISTRATOR OF GROUNDWATER CODE
OFFICE OF STATE ENGINEER

JAN 29 1964

DECLARATION OF VESTED GROUNDWATER RIGHTS
(UNDER CHAPTER 237, MONTANA SESSION LAWS, 1961) *****

1. GEORGE R. LYONS, OF 1405 Ave F
(NAME OF APPROPRIATOR) (ADDRESS) (TOWN)
Billings, Montana

COUNTY OF WHEATLAND, STATE OF MONTANA, HAVE APPROPRIATED GROUNDWATER ACCORDING TO THE MONTANA LAWS IN EFFECT PRIOR TO JANUARY 1, 1962, AS FOLLOWS:



2. THE BENEFICIAL USE ON WHICH THE CLAIM IS BASED Stock Water

3. DATE OR APPROXIMATE DATE OF EARLIEST BENEFICIAL USE; AND HOW CONTINUOUS THE USE HAS BEEN. 1941 - Continuous Use

4. THE AMOUNT OF GROUNDWATER CLAIMED (IN MINER INCHES OR GALLONS PER MINUTE) 50 G.P.M.

5. IF USED FOR IRRIGATION, GIVE THE ACREAGE AND DESCRIPTION OF THE LANDS TO WHICH WATER HAS BEEN APPLIED AND NAME OF THE OWNER THEREOF _____

NE Sec 22 T 11N R 14E
INDICATE APPROPRIATION

6. THE MEANS OF WITHDRAWING SUCH WATER FROM THE GROUND AND THE LOCATION OF EACH WELL OR OTHER MEANS OF WITHDRAWAL Spring - Natural Flow

7. THE DATE OF COMMENCEMENT AND THE COMPLETION OF THE CONSTRUCTION OF THE WELL, WELLS, OR OTHER WORKS FOR WITHDRAWAL OF GROUNDWATER 1941
Spring - Natural Flow

8. DEPTH OF WATER TABLE Spring - Natural Flow

9. SO FAR AS IT MAY BE AVAILABLE, THE TYPE, SIZE AND DEPTH OF EACH WELL OR THE GENERAL SPECIFICATIONS OF ANY OTHER WORKS FOR THE WITHDRAWAL OF GROUNDWATER _____

10. THE ESTIMATED AMOUNT OF GROUNDWATER WITHDRAWN EACH YEAR sufficient to water 400 head of cattle

11. THE LOG OF FORMATIONS ENCOUNTERED IN THE DRILLING OF EACH WELL IF AVAILABLE _____

12. SUCH OTHER INFORMATION OF A SIMILAR NATURE AS MAY BE USEFUL IN CARRYING OUT THE POLICY OF THIS ACT, INCLUDING REFERENCE PAGE OF COUNTY RECORDS AND BOOK NUMBER _____

SIGNATURE OF OWNER George R. Lyons
DATE Nov 30 1963

STATE OF MONTANA)
COUNTY OF WHEATLAND) ss.

GEORGE R. LYONS HAVING FIRST BEEN DULY SWORN, DEPOSES AND SAYS THAT HE (IS, ARE,) OF LAWFUL AGE AND (IS, ARE) THE APPROPRIATOR AND CLAIMANT OF THE ORDER AND WATER RIGHT MENTIONED IN THE FOREGOING DECLARATION OF VESTED GROUNDWATER RIGHTS AND THE PERSON WHOSE NAME IS SUBSCRIBED THERETO, AS THE APPROPRIATOR AND CLAIMANT, THAT HE KNOWS THE CONTENTS OF SAID FOREGOING NOTICE AND THAT THE MATTERS AND THINGS THEREIN STATED ARE TRUE.

SUBSCRIBED AND SWORN TO BEFORE ME, THIS 30 DAY OF Nov, 1963

George R. Lyons
Notary Public for the State of Montana
Residing at Harlowton, Montana
My Commission Expires Nov. 19, 1964

(FILE THREE COPIES OF THIS REPORT WITH THE COUNTY CLERK AND RECORDER, RETAIN THE 4th COPY FOR YOUR FILES.)

34619

70589

State of Montana, } ss.
County of Wheatland, }
I hereby certify that the within
instrument was filed for record in the
office on the 31 day of
Dec 1963 at 8:44
as duly recorded
Page 82 of Water Rights
130
Lucyeta Nicks
County Recorder
By _____
Deputy Recorder

GW 4
FILE NO. _____

11N R 14E
WHEATLAND COUNTY

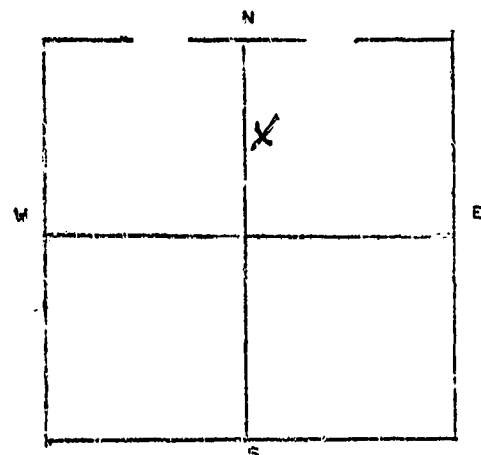
STATE OF MONTANA
ADMINISTRATOR OF GROUNDWATER CODE
OFFICE OF STATE ENGINEER

JAN 29 1964

DECLARATION OF VESTED GROUNDWATER RIGHTS
(UNDER CHAPTER 237, MONTANA SESSION LAWS, 1961)

1. GEORGE R. LYONS, OF Billings, Montana
(NAME OF APPROPRIATOR) (ADDRESS) (TOWN)

COUNTY OF WHEATLAND, STATE OF MONTANA, HAVE APPROPRIATED GROUNDWATER AC-
CORDING TO THE MONTANA LAWS IN EFFECT PRIOR TO JANUARY 1, 1962, AS FOLLOWS:



2. THE BENEFICIAL USE ON WHICH THE CLAIM IS
BASED Stock Water

3. DATE OR APPROXIMATE DATE OF EARLIEST
BENEFICIAL USE; AND HOW CONTINUOUS THE USE
HAS BEEN. 1962 - Continuous Use

4. THE AMOUNT OF GROUNDWATER CLAIMED (IN
MINER INCHES OR GALLONS PER MINUTE 75 G.P.M.

5. IF USED FOR IRRIGATION, GIVE THE ACREAGE
AND DESCRIPTION OF THE LANDS TO WHICH WATER
HAS BEEN APPLIED AND NAME OF THE OWNER THERE
OF _____

NE 1/4 Sec 22 T 11N R 14E
INDICATE APPROPRIATION

6. THE MEANS OF WITHDRAWING SUCH WATER FROM THE GROUND AND THE LOCATION OF
EACH WELL OR OTHER MEANS OF WITHDRAWAL Gasoline engine pump

7. THE DATE OF COMMENCEMENT AND THE COMPLETION OF THE CONSTRUCTION OF THE
WELL, WELLS, OR OTHER WORKS FOR WITHDRAWAL OF GROUNDWATER 1962

8. DEPTH OF WATER TABLE Twenty (20) feet

9. SO FAR AS IT MAY BE AVAILABLE, THE TYPE, SIZE AND DEPTH OF EACH WELL OR
THE GENERAL SPECIFICATIONS OF ANY OTHER WORKS FOR THE WITHDRAWAL OF GROUND-
WATER 6-inch cased well - 140 feet deep

10. THE ESTIMATED AMOUNT OF GROUNDWATER WITHDRAWN EACH YEAR 250,000 gallons per year

11. THE LOG OF FORMATIONS ENCOUNTERED IN THE DRILLING OF EACH WELL IF AVAIL-
ABLE earth-sand-gravel-rock (sandstone)

12. SUCH OTHER INFORMATION OF A SIMILAR NATURE AS MAY BE USEFUL IN CARRYING
OUT THE POLICY OF THIS ACT, INCLUDING REFERENCE PAGE OF COUNTY RECORDS AND
BOOK NUMBER _____

SIGNATURE OF OWNER George R. Lyons
DATE Dec 30 1963

STATE OF MONTANA } ss.
COUNTY OF WHEATLAND }

GEORGE R. LYONS HAVING FIRST BEEN DULY SWORN, DEPOSES
AND SAYS THAT HE (IS, ~~ARE~~) OF LAWFUL AGE AND (IS, ~~ARE~~) THE APPROPRIATOR
AND CLAIMANT OF THE ORDER AND WATER RIGHT MENTIONED IN THE FOREGOING
DECLARATION OF VESTED GROUNDWATER RIGHTS, AND THE PERSON WHOSE NAME IS
SUBSCRIBED HERETO, AS THE APPROPRIATOR AND CLAIMANT, THAT HE
KNOWS THE CONTENTS OF SAID FOREGOING NOTICE AND THAT THE MATTERS AND THINGS
THEREIN STATED ARE TRUE.

SUBSCRIBED AND SWORN TO BEFORE ME, THIS 30 DAY OF Dec, 1963

George R. Lyons
Jordan R. Williams
NOTARY PUBLIC FOR THE STATE OF MONTANA
RESIDING AT Harlowton, Montana
MY COMMISSION EXPIRES Nov. 19, 1964

FILED FOR RECORD ON THE 31 DAY OF Dec 1963 AT 8:37
a M AND RECORDED IN BOOK 82 PAGES 123

34612

GW 4

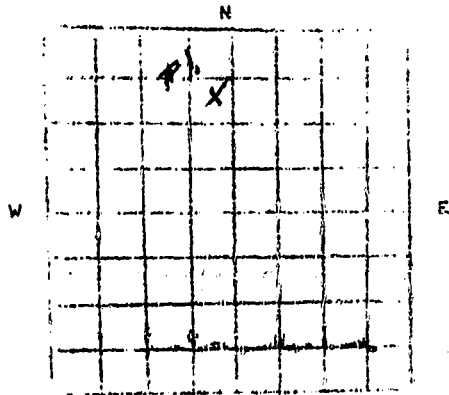
File No. _____

T 11N R 14E 23
WHEATLAND COUNTY, MONT.
JAN 29 1964

STATE OF MONTANA
ADMINISTRATOR OF GROUNDWATER CODE
OFFICE OF STATE ENGINEER

DECLARATION OF VESTED GROUNDWATER RIGHTS
(UNDER CHAPTER 237, MONTANA SESSION LAWS, 1961)

1. GEORGE R. LYONS, OF 1405 Ave. F. Billings, Montana
(NAME OF APPROPRIATOR) (ADDRESS) (TOWN)
COUNTY OF WHEATLAND, STATE OF MONTANA, HAVE APPROPRIATED GROUNDWATER ACCORD-
ING TO THE MONTANA LAWS IN EFFECT PRIOR TO JANUARY 1, 1962, AS FOLLOWS:



2. THE BENEFICIAL USE ON WHICH THE CLAIM IS
BASED Stock Water

3. DATE OR APPROXIMATE DATE OF EARLIEST BENE-
FICIAL USE; AND HOW CONTINUOUS THE USE HAS BEEN
1941 - Continuous

4. THE AMOUNT OF GROUNDWATER CLAIMED (IN MINER
INCHES OR GALLONS PER MINUTE)
50 G.P.M.

5. IF USED FOR IRRIGATION, GIVE THE ACREAGE
AND DESCRIPTION OF THE LANDS TO WHICH WATER HAS
BEEN APPLIED AND NAME OF THE OWNER THEREOF

INDICATE POINT OF APPROPRIATION
AND PLACE OF USE, IF POSSIBLE.

6. THE AMOUNT OF GROUNDWATER WITHDRAWN FROM THE GROUND AND HOW LOCATION OF
EACH WELL OR OTHER MEANS OF WITHDRAWAL. Spring - Natural Flow

7. THE DATE OF COMMENCEMENT AND COMPLETION OF THE CONSTRUCTION OF THE WELL,
WELLS, OR OTHER WORKS FOR WITHDRAWAL OF GROUNDWATER 1941

8. DEPTH OF WATER TABLE Spring - Natural Flow

9. SO FAR AS IT MAY BE AVAILABLE, THE TYPE, SIZE AND DEPTH OF EACH WELL OR
THE GENERAL SPECIFICATIONS OF ANY OTHER WORKS FOR THE WITHDRAWAL OF GROUND-
WATER Spring - Natural Flow

10. THE ESTIMATED AMOUNT OF GROUNDWATER WITHDRAWN EACH YEAR
sufficient to water 300 head of cattle

11. THE LOG OF FORMATIONS ENCOUNTERED IN THE DRILLING OF EACH WELL IF AVAIL-
ABLE

12. SUCH OTHER INFORMATION OF A SIMILAR NATURE AS MAY BE USEFUL IN CARRYING
OUT THE POLICY OF THIS ACT, INCLUDING REFERENCE PAGE OF COUNTY RECORDS AND
BOOK NUMBER

SIGNATURE OF OWNER George R. Lyons
STATE OF MONTANA) DATE Jan 30 1963

SS. George R. Lyons
COUNTY OF WHEATLAND)

GEORGE R. LYONS HAVING FIRST BEEN DULY SWORN, DEPOSES

AND SAYS THAT HE (IS ARE) OF LEGAL AGE AND OF SOUND MIND THE APPROPRIATION
AND CLAIMANT OF THE ORDER AND WATER RIGHT MENTIONED IN THE FOREGOING

DECLARATION OF VESTED GROUNDWATER RIGHTS AND THE PERSON WHOSE NAME IS
SUBSCRIBED THERE TO, AS THE APPROPRIATOR AND CLAIMANT, THAT HE

KNOWS THE CONTENTS OF SAID FOREGOING NOTICE AND THAT THE MATTERS AND
THINGS THEREIN STATED ARE TRUE.

1. THE DATE OF COMMENCEMENT AND COMPLETION OF THE CONSTRUCTION OF THE WELL,
WELLS, OR OTHER WORKS FOR WITHDRAWAL OF GROUNDWATER 1941

SUBSCRIBED AND SWORN TO BEFORE ME, THIS 30 DAY OF Jan 1963

2. DEPTH OF WATER TABLE Spring - Natural Flow

3. SO FAR AS IT MAY BE AVAILABLE, THE TYPE, SIZE AND DEPTH OF EACH WELL OR
THE GENERAL SPECIFICATIONS OF ANY OTHER WORKS FOR THE WITHDRAWAL OF GROUND-
WATER Spring - Natural Flow

10. THE ESTIMATED AMOUNT OF GROUNDWATER WITHDRAWN EACH YEAR
(FILE THREE COPIES OF THIS REPORT WITH THE COUNTY CLERK AND RECORDER, RE-
TAIN THE 4th COPY FOR YOUR FILES.)

11. THE LOG OF FORMATIONS ENCOUNTERED IN THE DRILLING OF EACH WELL IF AVAIL-
ABLE

34617

72580

State of Montana,
County of Wheatland,
I hereby certify that the within
instrument was filed for record in the
office on the 31 day of
June 1903 at 8:42
o'clock A.M. and was duly recorded
in Book 8 of the Public Records
Page 128
Lucy C. Hicks
County Recorder

County of Wheatland

I hereby certify that the within instrument was filed for record in this

Office on the 31 day of

The 1963 day of 8:42
 o'clock a

o'clock 8 M. and was duly corded
in Book 8 Ch 7

in Book 8 of
Page 125

Lucy - Nick

County Records

Deputy Recorder

Deputy Recorder

GW 4

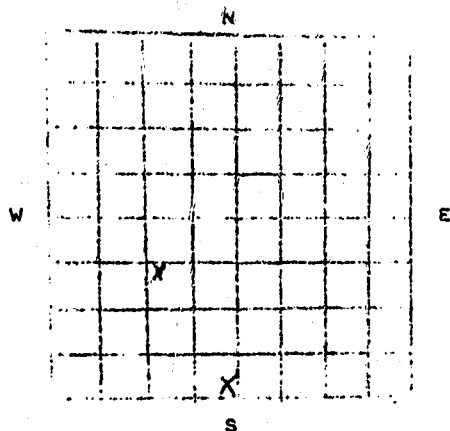
FILE NO. _____

T 11N R 14E
WHEATLAND COUNTY, MONTSTATE OF MONTANA
ADMINISTRATOR OF GROUNDWATER CODE
OFFICE OF STATE ENGINEER

JAN 29 1964

DECLARATION OF VESTED GROUNDWATER RIGHTS
(UNDER CHAPTER 237, MONTANA SESSION LAWS, 1961) ENGINEER

1. GEORGE R. LYONS, OF 1405 Ave F
(NAME OF APPROPRIATOR) (ADDRESS) (TOWN)
COUNTY OF WHEATLAND; STATE OF MONTANA, HAVE APPROPRIATED GROUNDWATER ACCORD-
ING TO THE MONTANA LAWS IN EFFECT PRIOR TO JANUARY 1, 1962, AS FOLLOWS:



2. THE BENEFICIAL USE ON WHICH THE CLAIM IS
BASED Stock Water

3. DATE OR APPROXIMATE DATE OF EARLIEST BENE-
FICIAL USE; AND HOW CONTINUOUS THE USE HAS BEEN
1941 - Continuous Use

4. THE AMOUNT OF GROUNDWATER CLAIMED (IN MINER
INCHES OR GALLONS PER MINUTE)
75 G.P.M.

5. IF USED FOR IRRIGATION, GIVE THE ACREAGE
AND DESCRIPTION OF THE LANDS TO WHICH WATER HAS
BEEN APPLIED AND NAME OF THE OWNER THEREOF _____

1/4 SW 1/4 Sec 23 T11N R14E

INDICATE POINT OF APPROPRIATION
AND PLACE OF USE, IF POSSIBLE.
EACH SMALL SQUARE REPRESENTS 10
ACRES.

6. THE MEANS OF WITHDRAWING SUCH WATER FROM THE GROUND AND THE LOCATION OF
EACH WELL OR OTHER MEANS OF WITHDRAWAL Spring - Natural Flow

7. THE DATE OF COMMENCEMENT AND COMPLETION OF THE CONSTRUCTION OF THE WELL
WELLS, OR OTHER WORKS FOR WITHDRAWAL OF GROUNDWATER 1941
Spring water

8. DEPTH OF WATER TABLE Spring - Natural Flow

9. SO FAR AS IT MAY BE AVAILABLE; THE TYPE, SIZE AND DEPTH OF EACH WELL OR
THE GENERAL SPECIFICATIONS OF ANY OTHER WORKS FOR THE WITHDRAWAL OF GROUND-
WATER Spring - Natural Flow

10. THE ESTIMATED AMOUNT OF GROUNDWATER WITHDRAWN EACH YEAR
sufficient to water 300 head of cattle

11. THE LOG OF FORMATIONS ENCOUNTERED IN THE DRILLING OF EACH WELL IF AVAIL
ABLE _____

12. SUCH OTHER INFORMATION OF A SIMILAR NATURE AS MAY BE USEFUL IN CARRYING
OUT THE POLICY OF THIS ACT, INCLUDING REFERENCE PAGE OF COUNTY RECORDS AND
BOOK NUMBER _____

SIGNATURE OF OWNER George R. Lyons
STATE OF MONTANA) DATE Dec 30 1963
: SS.
COUNTY OF WHEATLAND)

GEORGE R. LYONS HAVING FIRST BEEN DULY SWORN, DEPOSES
AND SAYS THAT HE (IS, ARE,) OF LAWFUL AGE AND (IS, ARE) THE APPROPRIATOR
AND CLAIMANT OF THE ORDER AND WATER RIGHT MENTIONED IN THE FOREGOING
DECLARATION OF VESTED GROUNDWATER RIGHTS AND THE PERSON WHOSE NAME IS
SUBSCRIBED THERETO, AS THE APPROPRIATOR AND CLAIMANT, THAT HE
KNOWS THE CONTENTS OF SAID FOREGOING NOTICE AND THAT THE MATTERS AND
THINGS THEREIN STATED ARE TRUE.

SUBSCRIBED AND SWORN TO BEFORE ME, THIS 30 DAY OF Dec, 1963

George R. Lyons
John W. Hoffman
NOTARY PUBLIC FOR THE STATE OF MONTANA
RESIDING AT Harlowton, Montana
MY COMMISSION EXPIRES Nov. 19, 1964

(FILE THREE COPIES OF THIS REPORT WITH THE COUNTY CLERK AND RECORDER, RE-
TAIN THE 4th COPY FOR YOUR FILES.)

34616

705-79

State of Montana, } ss.
County of Wheatland, }

I hereby certify that the within
instrument was filed for record in this

office on the 31 day of

Dec 19 63 at 8:41

o'clock A.M., and was duly recorded

in Book 82 of Water Rights.

Page 127

Leicester Hicks
County Recorder

By _____
Deputy Recorder

GW 4

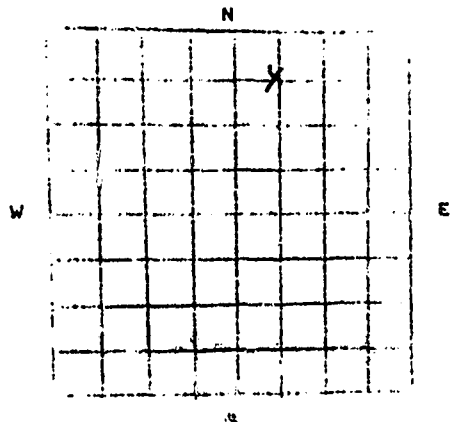
FILE NO. _____

T 11N R 14E
WHEATLAND COUNTY, MONTSTATE OF MONTANA
ADMINISTRATOR OF GROUNDWATER CODE
OFFICE OF STATE ENGINEER

JAN 29 1964

DECLARATION OF VESTED GROUNDWATER RIGHTS
(UNDER CHAPTER 237, MONTANA SESSION LAWS, 1961)

1. GEORGE R. LYONS, OF 1405 Ave. F
(NAME OF APPROPRIATOR) (ADDRESS) (TOWN)
COUNTY OF WHEATLAND, STATE OF MONTANA, HAVE APPROPRIATED GROUNDWATER ACCORD-
ING TO THE MONTANA LAWS IN EFFECT PRIOR TO JANUARY 1, 1962, AS FOLLOWS:



ANNEX 24, 11N14E

INDICATE POINT OF APPROPRIATION
AND PLACE OF USE, IF POSSIBLE.
EACH SHADY SQUARE REPRESENTS 10
ACRES.

2. THE BENEFICIAL USE ON WHICH THE CLAIM IS
BASED Stock Water
3. DATE OR APPROXIMATE DATE OF EARLIEST BENE-
FICIAL USE; AND HOW CONTINUOUS THE USE HAS BEEN
1941 - Continuous Use
4. THE AMOUNT OF GROUNDWATER CLAIMED (IN MINER
INCHES OR GALLONS PER MINUTE)
30 gallons per minute
5. IF USED FOR IRRIGATION, GIVE THE ACREAGE
AND DESCRIPTION OF THE LANDS TO WHICH WATER HAS
BEEN APPLIED AND NAME OF THE OWNER THEREOF _____
6. THE MEANS OF WITHDRAWING SUCH WATER FROM THE GROUND AND THE LOCATION OF
EACH WELL OR OTHER MEANS OF WITHDRAWAL Spring - Natural Flow
7. THE DATE OF COMMENCEMENT AND COMPLETION OF THE CONSTRUCTION OF THE WELL,
WELLS, OR OTHER WORKS FOR WITHDRAWAL OF GROUNDWATER 1941
8. DEPTH OF WATER TABLE Spring - Natural Flow
9. SO FAR AS IT MAY BE AVAILABLE, THE TYPE, SIZE AND DEPTH OF EACH WELL OR
THE GENERAL SPECIFICATIONS OF ANY OTHER WORKS FOR THE WITHDRAWAL OF GROUND-
WATER Spring - Natural Flow
10. THE ESTIMATED AMOUNT OF GROUNDWATER WITHDRAWN EACH YEAR
sufficient to water 300 head of cattle
11. THE LOG OF FORMATIONS ENCOUNTERED IN THE DRILLING OF EACH WELL IF AVAI-
ABLE _____
12. SUCH OTHER INFORMATION OF A SIMILAR NATURE AS MAY BE USEFUL IN CARRYING
OUT THE POLICY OF THIS ACT, INCLUDING REFERENCE PAGE OF COUNTY RECORDS AND
BOOK NUMBER _____

SIGNATURE OF OWNER George R. Lyons
STATE OF MONTANA) DATE Dec 30 1963
: SS.

COUNTY OF WHEATLAND)

GEORGE R. LYONS HAVING FIRST BEEN DULY SWORN, DEPOSES
AND SAYS THAT HE (IS, ARE) OF LAWFUL AGE AND (IS, ARE) THE APPROPRIATOR
AND CLAIMANT OF THE ORDER AND WATER RIGHT MENTIONED IN THE FOREGOING
DECLARATION OF VESTED GROUNDWATER RIGHTS AND THE PERSON WHOSE NAME IS
SUBSCRIBED THERETO, AS THE APPROPRIATOR AND CLAIMANT, THAT HE
KNOWS THE CONTENTS OF SAID FOREGOING NOTICE AND THAT THE MATTERS AND
THINGS THEREIN STATED ARE TRUE.

SUBSCRIBED AND SWORN TO BEFORE ME, THIS 30 DAY OF Dec 1963

John P. Nelson
NOTARY PUBLIC FOR THE STATE OF MONTANA
RESIDING AT Harlowton, Montana
MY COMMISSION EXPIRES Nov. 19, 1964

(FILE THREE COPIES OF THIS REPORT WITH THE COUNTY CLERK AND RECORDER, RE-
TAIN THE 4th COPY FOR YOUR FILES.)

34618

[Faint, mostly illegible text from the body of the document, likely a deed or legal instrument.]

70581

State of Montana,
County of Wheatland.
I hereby certify that the within
instrument was filed for record in the

office on the 31 day of
Dec 1963 at 8:43
o'clock A.M.

in Book 82 of Chute Rights
Page 129

[Signature]
County Recorder

By _____
Deputy Recorder

GW 4
FILE NO. _____

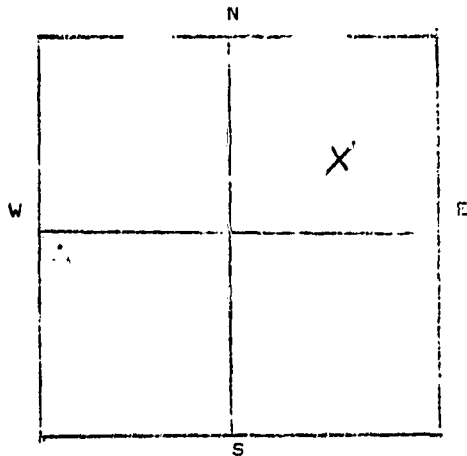
11N 14E
WHEATLAND COUNTY

STATE OF MONTANA
ADMINISTRATOR OF GROUNDWATER CODE
OFFICE OF STATE ENGINEER

JAN 29 1964

DECLARATION OF VESTED GROUNDWATER RIGHTS
(UNDER CHAPTER 237, MONTANA SESSION LAWS 1961)

1. GEORGE R. LYONS OF Billings, Montana
(NAME OF APPROPRIATOR) (ADDRESS) (TOWN)
COUNTY OF WHEATLAND, STATE OF MONTANA, HAVE APPROPRIATED GROUNDWATER AS ORDI-
NARY TO THE MONTANA LAWS IN EFFECT PRIOR TO JANUARY 1, 1962, AS FOLLOWS:



2. THE BENEFICIAL USE ON WHICH THE CLAIM IS
BASED Stock Water

3. DATE OR APPROXIMATE DATE OF EARLIEST
BENEFICIAL USE; AND HOW CONTINUOUS THE USE
HAS BEEN 1941 - Continuous Use

4. THE AMOUNT OF GROUNDWATER CLAIMED (IN
MINER INCHES OR GALLONS PER MINUTE)
30 gallons per minute

5. IF USED FOR IRRIGATION, GIVE THE ACREAGE
AND DESCRIPTION OF THE LANDS TO WHICH WATER
HAS BEEN APPLIED AND NAME OF THE OWNER THERE
OF _____

6. THE MEANS OF WITHDRAWING SUCH WATER FROM THE GROUND AND THE LOCATION OF
EACH WELL OR OTHER MEANS OF WITHDRAWAL Spring - Natural Flow

7. THE DATE OF COMMENCEMENT AND THE COMPLETION OF THE CONSTRUCTION OF THE
WELL, WELLS, OR OTHER WORKS FOR WITHDRAWAL OF GROUNDWATER 1941

8. DEPTH OF WATER TABLE Spring - Natural Flow

9. SO FAR AS IT MAY BE AVAILABLE, THE TYPE, SIZE AND DEPTH OF EACH WELL OR
THE GENERAL SPECIFICATIONS OF ANY OTHER WORKS FOR THE WITHDRAWAL OF GROUND-
WATER Spring - Natural Flow

10. THE ESTIMATED AMOUNT OF GROUNDWATER WITHDRAWN EACH YEAR
sufficient to water 300 head of cattle

11. THE LOG OF FORMATIONS ENCOUNTERED IN THE DRILLING OF EACH WELL IF AVAIL-
ABLE _____

12. SUCH OTHER INFORMATION OF A SIMILAR NATURE AS MAY BE USEFUL IN CARRYING
OUT THE POLICY OF THIS ACT, INCLUDING REFERENCE PAGE OF COUNTY RECORDS AND
BOOK NUMBER _____

SIGNATURE OF OWNER

DATE

STATE OF MONTANA } ss.
COUNTY OF WHEATLAND }

GEORGE R. LYONS

HAVING FIRST BEEN DULY SWORN DEPOSES
AND SAYS THAT HE (IS, ARE) OF LAWFUL AGE AND (IS, ARE) THE APPROPRIATOR
AND CLAIMANT OF THE ORDER AND WATER RIGHT MENTIONED IN THE FOREGOING
DECLARATION OF VESTED GROUNDWATER RIGHTS AND THE PERSON WHOSE NAME IS
SUBSCRIBED THE ETO, AS THE APPROPRIATOR AND CLAIMANT THAT HE
KNOWS THE CONTENTS OF SAID FOREGOING NOTICE AND THAT THE MATTERS AND THINGS
THEREIN STATED ARE TRUE.

SUBSCRIBED AND SWORN TO BEFORE ME, THIS 30 DAY OF Dec, 1963

NOTARY PUBLIC FOR THE STATE OF MONTANA
RESIDING AT Harlowton, Montana
MY COMMISSION EXPIRES Nov. 19, 1964

FILED FOR RECORD ON THE 31 DAY OF Dec 1963 AT 8:40
O'CLOCK 2 M., AND RECORDED IN BOOK 82 PAGES 126
RECORDS OF WHEATLAND COUNTY, MONTANA.

Lucretia Hicks 34615

GW 4

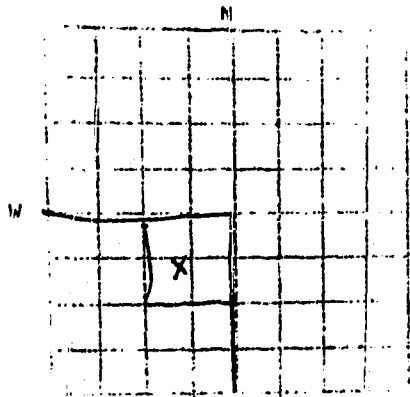
FILE NO. _____

T 11N R 14E
WHEATLAND COUNTY, MONTSTATE OF MONTANA
ADMINISTRATOR OF GROUNDWATER CODE
OFFICE OF STATE ENGINEER

JAN 29 1964

DECLARATION OF VESTED GROUNDWATER RIGHTS
(UNDER CHAPTER 237, MONTANA SESSION LAWS, 1961) ENGINEER

1. GEORGE R. LYONS, OF 1405 Avenue F
(NAME OF APPROPRIATOR) (ADDRESS) (TOWN)
COUNTY OF WHEATLAND, STATE OF MONTANA, HAVE APPROPRIATED GROUNDWATER ACCORDING TO THE MONTANA LAWS IN EFFECT PRIOR TO JANUARY 1, 1962, AS FOLLOWS:

1/8W Sec 27 11N R 14E

INDICATE POINT OF APPROPRIATION
AND PLACE OF USE, IF POSSIBLE.
EACH SMALL SQUARE REPRESENTS 10
ACRES.

2. THE BENEFICIAL USE ON WHICH THE CLAIM IS
BASED Stock Water
3. DATE OR APPROXIMATE DATE OF EARLIEST BENE-
FICIAL USE; AND HOW CONTINUOUS THE USE HAS BEEN
1962 - Continuous Use
4. THE AMOUNT OF GROUNDWATER CLAIMED (IN MINER
INCHES OR GALLONS PER MINUTE)
75 G.P.M.
5. IF USED FOR IRRIGATION, GIVE THE ACREAGE
AND DESCRIPTION OF THE LANDS TO WHICH WATER HAS
BEEN APPLIED AND NAME OF THE OWNER THEREOF _____
6. THE MEANS OF WITHDRAWING SUCH WATER FROM THE GROUND AND THE LOCATION OF
EACH WELL OR OTHER MEANS OF WITHDRAWAL Gasoline Engine Pump
7. THE DATE OF COMMENCEMENT AND COMPLETION OF THE CONSTRUCTION OF THE WELL
WELLS, OR OTHER WORKS FOR WITHDRAWAL OF GROUNDWATER 1962
8. DEPTH OF WATER TABLE Forty (40) feet
9. SO FAR AS IT MAY BE AVAILABLE, THE TYPE, SIZE AND DEPTH OF EACH WELL OR
THE GENERAL SPECIFICATIONS OF ANY OTHER WORKS FOR THE WITHDRAWAL OF GROUND-
WATER 6-inch cased well - 200 feet deep
10. THE ESTIMATED AMOUNT OF GROUNDWATER WITHDRAWN EACH YEAR
750,000 gallons per year
11. THE LOG OF FORMATIONS ENCOUNTERED IN THE DRILLING OF EACH WELL IF AVAIL-
ABLE earth-sand-clay-rock (sandstone)
12. SUCH OTHER INFORMATION OF A SIMILAR NATURE AS MAY BE USEFUL IN CARRYING
OUT THE POLICY OF THIS ACT, INCLUDING REFERENCE PAGE OF COUNTY RECORDS AND
BOOK NUMBER _____

SIGNATURE OF OWNER George R. Lyons
STATE OF MONTANA) DATE Dec 30 1963
: SS.
COUNTY OF WHEATLAND)

GEORGE R. LYONS

HAVING FIRST BEEN DULY SWORN, DEPOSED
AND SAYS THAT HE (IS, ~~NOT~~) OF LAWFUL AGE AND (IS ~~NOT~~) THE APPROPRIATOR
AND CLAIMANT OF THE ORDER AND WATER RIGHT MENTIONED IN THE FOREGOING
DECLARATION OF VESTED GROUNDWATER RIGHTS AND THE PERSON is WHOSE NAME is
SUBSCRIBED THERETO, AS THE APPROPRIATOR AND CLAIMANT; THAT HE
KNOWS THE CONTENTS OF SAID FOREGOING NOTICE AND THAT THE MATTERS AND
THINGS THEREIN STATED ARE TRUE.

SUBSCRIBED AND SWORN TO BEFORE ME, THIS 30 DAY OF Dec 1963

George R. Lyons
Notary Public for the State of Montana
RESIDING AT Harlowton, Montana
MY COMMISSION EXPIRES Nov. 19, 1964

(FILE THREE COPIES OF THIS REPORT WITH THE COUNTY CLERK AND RECORDER, RE-
TAIN THE 4th COPY FOR YOUR FILES.)

34613

70576

County of Montana, } ss.
County of Wheatland.

I hereby certify that the within
instrument was filed for record in this

office on the 31 day of

Dec 1963 8:38

o'clock a.m. duly recorded

in Book 82 of Water Rights

Page 12th

Lucy A. Nick
County Recorder

By _____ Deputy Recorder

GW 4

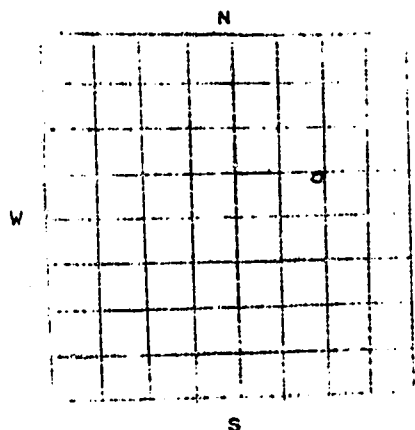
FILE NO. _____

T. 11N R. 14E
WHEATLAND COUNTY, MONT.STATE OF MONTANA
ADMINISTRATOR OF GROUNDWATER CODE
OFFICE OF STATE ENGINEER

JAN 29 1964

DECLARATION OF VESTED GROUNDWATER RIGHTS
(UNDER CHAPTER 237, MONTANA SESSION LAWS, 1961) STATE ENGINEER1. Freeseer Inc., OF Harlowton
(NAME OF APPROPRIATOR) (ADDRESS) (TOWN)

COUNTY OF WHEATLAND, STATE OF MONTANA, HAVE APPROPRIATED GROUNDWATER ACCORDING TO THE MONTANA LAWS IN EFFECT PRIOR TO JANUARY 1, 1962, AS FOLLOWS:

2. THE BENEFICIAL USE ON WHICH THE CLAIM IS BASED stock water3. DATE OR APPROXIMATE DATE OF EARLIEST BENEFICIAL USE; AND HOW CONTINUOUS THE USE HAS BEEN 1917
Used continuously

4. THE AMOUNT OF GROUNDWATER CLAIMED (IN MINER INCHES OR GALLONS PER MINUTE) _____

5. IF USED FOR IRRIGATION, GIVE THE ACREAGE AND DESCRIPTION OF THE LANDS TO WHICH WATER HAS BEEN APPLIED AND NAME OF THE OWNER THEREOF _____

SW 1/4 NE 1/4 SEC 28 T 11 N R 14 E

INDICATE POINT OF APPROPRIATION AND PLACE OF USE, IF POSSIBLE. EACH SMALL SQUARE REPRESENTS 10 ACRES.

6. THE MEANS OF WITHDRAWING SUCH WATER FROM THE GROUND AND THE LOCATION OF EACH WELL OR OTHER MEANS OF WITHDRAWAL Natural flow of spring piped to tanks

7. THE DATE OF COMMENCEMENT AND COMPLETION OF THE CONSTRUCTION OF THE WELL, WELLS, OR OTHER WORKS FOR WITHDRAWAL OF GROUNDWATER _____

8. DEPTH OF WATER TABLE Natural flow of spring

9. SO FAR AS IT MAY BE AVAILABLE, THE TYPE, SIZE AND DEPTH OF EACH WELL OR THE GENERAL SPECIFICATIONS OF ANY OTHER WORKS FOR THE WITHDRAWAL OF GROUNDWATER _____

10. THE ESTIMATED AMOUNT OF GROUNDWATER WITHDRAWN EACH YEAR Enough to water 200 head of cattle

11. THE LOG OF FORMATIONS ENCOUNTERED IN THE DRILLING OF EACH WELL IF AVAILABLE _____

12. SUCH OTHER INFORMATION OF A SIMILAR NATURE AS MAY BE USEFUL IN CARRYING OUT THE POLICY OF THIS ACT, INCLUDING REFERENCE PAGE OF COUNTY RECORDS AND BOOK NUMBER _____

SIGNATURE OF OWNER Freeseer Inc. by Emma Freeseer
STATE OF MONTANA) DATE Dec 18, 1963
: SS.

COUNTY OF WHEATLAND)

Emma Freeseer HAVING FIRST BEEN DULY SWORN, DEPOSES AND SAYS THAT SHE (IS, ARE,) OF LAWFUL AGE AND (IS ARE) THE APPROPRIATOR AND CLAIMANT OF THE ORDER AND WATER RIGHT MENTIONED IN THE FOREGOING DECLARATION OF VESTED GROUNDWATER RIGHTS AND THE PERSON WHOSE NAME is SUBSCRIBED THERETO, AS THE APPROPRIATOR AND CLAIMANT, THAT SHE KNOWS THE CONTENTS OF SAID FOREGOING NOTICE AND THAT THE MATTERS AND THINGS THEREIN STATED ARE TRUE.SUBSCRIBED AND SWORN TO BEFORE ME, THIS 18 DAY OF Dec 1963Lucretia Hicks, Co Clerk
NOTARY PUBLIC FOR THE STATE OF MONTANA
RESIDING AT _____
MY COMMISSION EXPIRES _____

(FILE THREE COPIES OF THIS REPORT WITH THE COUNTY CLERK AND RECORDER, RETAIN THE 4th COPY FOR YOUR FILES.)

34392

70330

State of Montana, }
County of Yellowstone, } ss.

I hereby certify that the within
instrument was filed for record in this

office on the 19th day of

Dec 1963 at 8:10

o'clock ^aM., and was duly recorded

in Book 15 of Water Rights

Page 511

Lucenia Hicks

County Recorder

By _____

Deputy Recorder

GW 4

FILE NO. _____

T 11-N R 14-E
WHEATLAND COUNTY, MONT

STATE OF MONTANA
ADMINISTRATOR OF GROUNDWATER CODE
OFFICE OF STATE ENGINEER

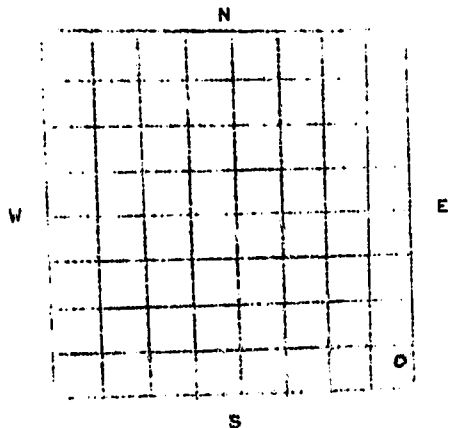
RECEIVED
JAN 29 1964

DECLARATION OF VESTED GROUNDWATER RIGHTS
(UNDER CHAPTER 237, MONTANA SESSION LAWS, 1961)

STATE ENGINEER

1. HAROLD J. LOPE, OF HARLOWTON MONTANA
(NAME OF APPROPRIATOR) (ADDRESS) (TOWN)

COUNTY OF WHEATLAND, STATE OF MONTANA, HAVE APPROPRIATED GROUNDWATER ACCORDING TO THE MONTANA LAWS IN EFFECT PRIOR TO JANUARY 1, 1962, AS FOLLOWS:



2. THE BENEFICIAL USE ON WHICH THE CLAIM IS BASED STOCK WATER WELL

3. DATE OR APPROXIMATE DATE OF EARLIEST BENEFICIAL USE; AND HOW CONTINUOUS THE USE HAS BEEN 1936-USED INTERMITTENTLY-

4. THE AMOUNT OF GROUNDWATER CLAIMED (IN MINER INCHES OR GALLONS PER MINUTE 5 GALS.

5. IF USED FOR IRRIGATION, GIVE THE ACREAGE AND DESCRIPTION OF THE LANDS TO WHICH WATER HAS BEEN APPLIED AND NAME OF THE OWNER THEREOF _____

S.E. 1/4 SEC 28 T11-N R14-E
INDICATE POINT OF APPROPRIATION AND PLACE OF USE, IF POSSIBLE. EACH SMALL SQUARE REPRESENTS 10 ACRES.

6. THE MEANS OF WITHDRAWING SUCH WATER FROM THE GROUND AND THE LOCATION OF EACH WELL OR OTHER MEANS OF WITHDRAWAL PUMP WITH GAS MOTOR.

7. THE DATE OF COMMENCEMENT AND COMPLETION OF THE CONSTRUCTION OF THE WELL, WELLS, OR OTHER WORKS FOR WITHDRAWAL OF GROUNDWATER ACQUIRED IN 1936 DRILLED DEEPER IN 1956

8. DEPTH OF WATER TABLE 30 FT.

9. SO FAR AS IT MAY BE AVAILABLE, THE TYPE, SIZE AND DEPTH OF EACH WELL OR THE GENERAL SPECIFICATIONS OF ANY OTHER WORKS FOR THE WITHDRAWAL OF GROUNDWATER DRILLED, SIX INCH CASING, 100 FT.

10. THE ESTIMATED AMOUNT OF GROUNDWATER WITHDRAWN EACH YEAR 50,000 GALS.

11. THE LOG OF FORMATIONS ENCOUNTERED IN THE DRILLING OF EACH WELL IF AVAILABLE _____

12. SUCH OTHER INFORMATION OF A SIMILAR NATURE AS MAY BE USEFUL IN CARRYING OUT THE POLICY OF THIS ACT, INCLUDING REFERENCE PAGE OF COUNTY RECORDS AND BOOK NUMBER _____

SIGNATURE OF OWNER Harold J. Lope
STATE OF MONTANA) DATE Dec. 10, 1963
: SS.

COUNTY OF WHEATLAND)
Harold J. Lope HAVING FIRST BEEN DULY SWORN, DEPOSES AND SAYS THAT HE (IS, ARE,) OF LAWFUL AGE AND (IS ARE) THE APPROPRIATOR AND CLAIMANT OF THE ORDER AND WATER RIGHT MENTIONED IN THE FOREGOING DECLARATION OF VESTED GROUNDWATER RIGHTS AND THE PERSON WHOSE NAME SUBSCRIBED THERETO, AS THE APPROPRIATOR AND CLAIMANT, THAT HE KNOW THE CONTENTS OF SAID FOREGOING NOTICE AND THAT THE MATTERS AND THINGS THEREIN STATED ARE TRUE.

SUBSCRIBED AND SWORN TO BEFORE ME, THIS 12 DAY OF Dec 1963

Lucretia Hicks Co Clerk
NOTARY PUBLIC FOR THE STATE OF MONTANA
RESIDING AT _____
MY COMMISSION EXPIRES _____

(FILE THREE COPIES OF THIS REPORT WITH THE COUNTY CLERK AND RECORDER, RETAIN THE 4th COPY FOR YOUR FILES.)

34357

70285-

State of Montana, } ss.
County of Wheatland;

I hereby certify that the within
instrument was filed for record in this

office on the 12th day of

Dec 19 63 at 4:12

o'clock P. M., and was duly recorded

in Book 15 of

476
Lucy H. Hials
County Recorder

Deputy Recorder

GW 4

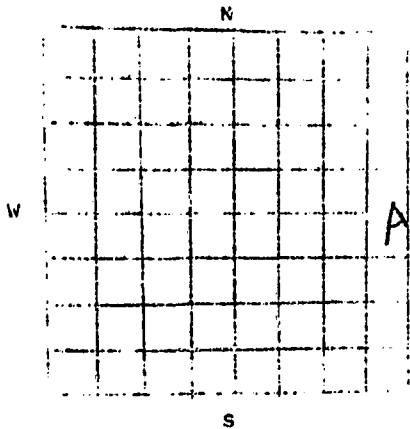
FILE NO. _____

T 11N R 14E
WHEATLAND COUNTY, MONT.STATE OF MONTANA
ADMINISTRATOR OF GROUNDWATER CODE
OFFICE OF STATE ENGINEER

JAN 29 1964

DECLARATION OF VESTED GROUNDWATER RIGHTS
(UNDER CHAPTER 237, MONTANA SESSION LAWS, 1961)1. Freeseer Inc, OF Harlowton
(NAME OF APPROPRIATOR) (ADDRESS) (TOWN)

COUNTY OF WHEATLAND, STATE OF MONTANA, HAVE APPROPRIATED GROUNDWATER ACCORDING TO THE MONTANA LAWS IN EFFECT PRIOR TO JANUARY 1, 1962, AS FOLLOWS:

2. THE BENEFICIAL USE ON WHICH THE CLAIM IS BASED dam used for stockwater3. DATE OR APPROXIMATE DATE OF EARLIEST BENEFICIAL USE; AND HOW CONTINUOUS THE USE HAS BEEN 1931 Dependent upon spring within dam and amount of runoff

4. THE AMOUNT OF GROUNDWATER CLAIMED (IN MINER INCHES OR GALLONS PER MINUTE) _____

5. IF USED FOR IRRIGATION, GIVE THE ACREAGE AND DESCRIPTION OF THE LANDS TO WHICH WATER HAS BEEN APPLIED AND NAME OF THE OWNER THEREOF _____

N.E. 1/4 Sec 29 T.11. R.14

INDICATE POINT OF APPROPRIATION AND PLACE OF USE; IF POSSIBLE. EACH SMALL SQUARE REPRESENTS 10 ACRES.

6. THE MEANS OF WITHDRAWING SUCH WATER FROM THE GROUND AND THE LOCATION OF EACH WELL OR OTHER MEANS OF WITHDRAWAL dam + spring7. THE DATE OF COMMENCEMENT AND COMPLETION OF THE CONSTRUCTION OF THE WELL, WELLS, OR OTHER WORKS FOR WITHDRAWAL OF GROUNDWATER 19308. DEPTH OF WATER TABLE Flowing spring determined site of dam

9. SO FAR AS IT MAY BE AVAILABLE, THE TYPE, SIZE AND DEPTH OF EACH WELL OR THE GENERAL SPECIFICATIONS OF ANY OTHER WORKS FOR THE WITHDRAWAL OF GROUNDWATER _____

10. THE ESTIMATED AMOUNT OF GROUNDWATER WITHDRAWN EACH YEAR _____

11. THE LOG OF FORMATIONS ENCOUNTERED IN THE DRILLING OF EACH WELL IF AVAILABLE Bentonite which prevents seepage

12. SUCH OTHER INFORMATION OF A SIMILAR NATURE AS MAY BE USEFUL IN CARRYING OUT THE POLICY OF THIS ACT, INCLUDING REFERENCE PAGE OF COUNTY RECORDS AND BOOK NUMBER _____

SIGNATURE OF OWNER Freeseer Inc. by Emma Freeseer
STATE OF MONTANA) DATE Dec 18, 1963
: SS.
COUNTY OF WHEATLAND)Emma Freeseer HAVING FIRST BEEN DULY SWORN, DEPOSES AND SAYS THAT SHE (IS, ARE,) OF LAWFUL AGE AND (IS ARE) THE APPROPRIATOR AND CLAIMANT OF THE ORDER AND WATER RIGHT MENTIONED IN THE FOREGOING, DECLARATION OF VESTED GROUNDWATER RIGHTS AND THE PERSON no WHOSE NAME no SUBSCRIBED THERETO, AS THE APPROPRIATOR AND CLAIMANT, THAT SHE KNOWS THE CONTENTS OF SAID FOREGOING NOTICE AND THAT THE MATTERS AND THINGS THEREIN STATED ARE TRUE.SUBSCRIBED AND SWORN TO BEFORE ME, THIS 18 DAY OF Dec 1963Lucretia Hicks, Co Clerk
NOTARY PUBLIC FOR THE STATE OF MONTANA
RESIDING AT _____
MY COMMISSION EXPIRES _____

(FILE THREE COPIES OF THIS REPORT WITH THE COUNTY CLERK AND RECORDER, RETAIN THE 4th COPY FOR YOUR FILES.)

34391

70329

State of Montana, ss.
County of Wheatland.

I hereby certify that the within
instrument was filed for record in this

office on the 19th day of

Dec 1963 at 8:09

o'clock A. M., and was duly recorded

in Book 15 of Water Rights

Page 510

Lucretia Hicks
County Recorder

By _____ Deputy Recorder

GW 4

FILE NO. _____

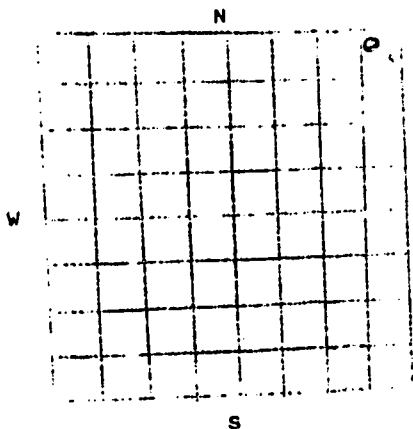
T 11 N R 14 029
WHEATLAND COUNTY, MONT.

STATE OF MONTANA
ADMINISTRATOR OF GROUNDWATER CODE
OFFICE OF STATE ENGINEER

JAN 29 1964

DECLARATION OF VESTED GROUNDWATER RIGHTS
(UNDER CHAPTER 237, MONTANA SESSION LAWS, 1961) STATE ENGINEER

1. Freaser Inc, OF Harlowton
(NAME OF APPROPRIATOR) (ADDRESS) (TOWN)
COUNTY OF WHEATLAND, STATE OF MONTANA, HAVE APPROPRIATED GROUNDWATER ACCORD-
ING TO THE MONTANA LAWS IN EFFECT PRIOR TO JANUARY 1, 1962, AS FOLLOWS:



2. THE BENEFICIAL USE ON WHICH THE CLAIM IS
BASED stockwater

3. DATE OR APPROXIMATE DATE OF EARLIEST BENE-
FICIAL USE; AND HOW CONTINUOUS THE USE HAS BEEN
1921 Dependent upon flow of
other springs, dams, etc.

4. THE AMOUNT OF GROUNDWATER CLAIMED (IN MINER
INCHES OR GALLONS PER MINUTE 2 gal per min.

5. IF USED FOR IRRIGATION, GIVE THE ACREAGE
AND DESCRIPTION OF THE LANDS TO WHICH WATER HAS
BEEN APPLIED AND NAME OF THE OWNER THEREOF _____

NE 1/4 NE 1/4 Sec 29 T 11 R 14
INDICATE POINT OF APPROPRIATION
AND PLACE OF USE, IF POSSIBLE.
EACH SMALL SQUARE REPRESENTS 10
ACRES.

6. THE MEANS OF WITHDRAWING SUCH WATER FROM THE GROUND AND THE LOCATION OF
EACH WELL OR OTHER MEANS OF WITHDRAWAL pump and windmill

7. THE DATE OF COMMENCEMENT AND COMPLETION OF THE CONSTRUCTION OF THE WELL,
WELLS, OR OTHER WORKS FOR WITHDRAWAL OF GROUNDWATER 1921

8. DEPTH OF WATER TABLE don't know no record

9. SO FAR AS IT MAY BE AVAILABLE, THE TYPE, SIZE AND DEPTH OF EACH WELL OR
THE GENERAL SPECIFICATIONS OF ANY OTHER WORKS FOR THE WITHDRAWAL OF GROUND-
WATER _____

10. THE ESTIMATED AMOUNT OF GROUNDWATER WITHDRAWN EACH YEAR All that
well will produce for stockwater

11. THE LOG OF FORMATIONS ENCOUNTERED IN THE DRILLING OF EACH WELL IF AVAIL-
ABLE silt and limestone

12. SUCH OTHER INFORMATION OF A SIMILAR NATURE AS MAY BE USEFUL IN CARRYING
OUT THE POLICY OF THIS ACT, INCLUDING REFERENCE PAGE OF COUNTY RECORDS AND
BOOK NUMBER _____

SIGNATURE OF OWNER Freaser Inc by Emma Freaser
STATE OF MONTANA) DATE Dec 18, 1963
: SS.

COUNTY OF WHEATLAND)
Emma Freaser HAVING FIRST BEEN DULY SWORN, DEPOSES
AND SAYS THAT SHE (IS, ARE,) OF LAWFUL AGE AND (IS ARE) THE APPROPRIATOR
AND CLAIMANT OF THE ORDER AND WATER RIGHT MENTIONED IN THE FOREGOING
DECLARATION OF VESTED GROUNDWATER RIGHTS AND THE PERSON no WHOSE NAME
SUBSCRIBED THERETO, AS THE APPROPRIATOR AND CLAIMANT, THAT SHE
KNOWS THE CONTENTS OF SAID FOREGOING NOTICE AND THAT THE MATTERS AND
THINGS THEREIN STATED ARE TRUE.

SUBSCRIBED AND SWORN TO BEFORE ME, THIS 18 DAY OF Dec 1963

Loretta Hicks Clerk
NOTARY PUBLIC FOR THE STATE OF MONTANA
RESIDING AT _____
MY COMMISSION EXPIRES _____

(FILE THREE COPIES OF THIS REPORT WITH THE COUNTY CLERK AND RECORDER, RE-
TAIN THE 4th COPY FOR YOUR FILES.)

34389

70327

State of Montana, } ss.
County of Wheatland, }

I hereby certify that the within
instrument was filed for record in this

office on the 19th day of

Dec 19 63 at 8:07
o'clock A.M., and was duly recorded

in Book 15 of Sales Rights

Page 608

Lucretia Hicks
County Recorder

By _____
Deputy Recorder

GW 4

FILE NO. _____

T 11N R 14E

WHEATLAND COUNTY, MONT

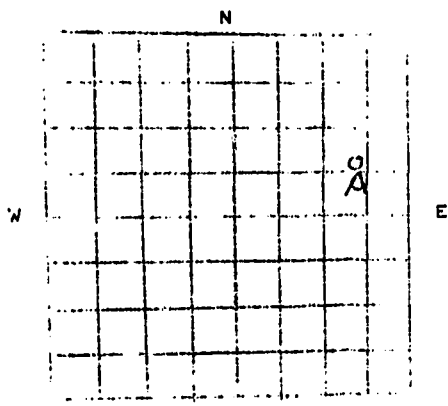
STATE OF MONTANA
ADMINISTRATOR OF GROUNDWATER CODE
OFFICE OF STATE ENGINEER

JAN 29 1964

DECLARATION OF VESTED GROUNDWATER RIGHTS
(UNDER CHAPTER 237, MONTANA SESSION LAWS, 1961) STATE ENGINEER

1. Freese Inc., OF Harlowton
(NAME OF APPROPRIATOR) (ADDRESS) (TOWN)

COUNTY OF WHEATLAND, STATE OF MONTANA, HAVE APPROPRIATED GROUNDWATER ACCORD-
ING TO THE MONTANA LAWS IN EFFECT PRIOR TO JANUARY 1, 1962, AS FOLLOWS:



2. THE BENEFICIAL USE ON WHICH THE CLAIM IS
BASED stock water

3. DATE OR APPROXIMATE DATE OF EARLIEST BENE-
FICIAL USE; AND HOW CONTINUOUS THE USE HAS BEEN
1930 Continuous summer
and fall

4. THE AMOUNT OF GROUNDWATER CLAIMED (IN MINER
INCHES OR GALLONS PER MINUTE 2 1/2 gal per
min.

5. IF USED FOR IRRIGATION, GIVE THE ACREAGE
AND DESCRIPTION OF THE LANDS TO WHICH WATER HAS
BEEN APPLIED AND NAME OF THE OWNER THEREOF _____

SE 1/4 NE 1/4 Sec 31 T14 R14

INDICATE POINT OF APPROPRIATION
AND PLACE OF USE, IF POSSIBLE.
EACH SMALL SQUARE REPRESENTS 10
ACRES.

6. THE MEANS OF WITHDRAWING SUCH WATER FROM THE GROUND AND THE LOCATION OF
EACH WELL OR OTHER MEANS OF WITHDRAWAL pump and windmill

7. THE DATE OF COMMENCEMENT AND COMPLETION OF THE CONSTRUCTION OF THE WELL,
WELLS, OR OTHER WORKS FOR WITHDRAWAL OF GROUNDWATER 1930

8. DEPTH OF WATER TABLE No record

9. SO FAR AS IT MAY BE AVAILABLE, THE TYPE, SIZE AND DEPTH OF EACH WELL OR
THE GENERAL SPECIFICATIONS OF ANY OTHER WORKS FOR THE WITHDRAWAL OF GROUND-
WATER _____

10. THE ESTIMATED AMOUNT OF GROUNDWATER WITHDRAWN EACH YEAR Enough to
water 150 head of cattle part of year

11. THE LOG OF FORMATIONS ENCOUNTERED IN THE DRILLING OF EACH WELL IF AVAIL-
ABLE Clay

12. SUCH OTHER INFORMATION OF A SIMILAR NATURE AS MAY BE USEFUL IN CARRYING
OUT THE POLICY OF THIS ACT, INCLUDING REFERENCE PAGE OF COUNTY RECORDS AND
BOOK NUMBER _____

SIGNATURE OF OWNER Freese Inc. by Emma Freese, Pres.
DATE Dec 18, 1963

STATE OF MONTANA)
COUNTY OF WHEATLAND)

Emma Freese HAVING FIRST BEEN DULY SWORN, DEPOSES
AND SAYS THAT SHE (IS, ARE,) OF LAWFUL AGE AND (IS ARE) THE APPROPRIATOR
AND CLAIMANT OF THE ORDER AND WATER RIGHT MENTIONED IN THE FOREGOING
DECLARATION OF VESTED GROUNDWATER RIGHTS AND THE PERSON is WHOSE NAME is
SUSCRIBED THERETO, AS THE APPROPRIATOR AND CLAIMANT, THAT SHE
KNOW S THE CONTENTS OF SAID FOREGOING NOTICE AND THAT THE MATTERS AND
THINGS THEREIN STATED ARE TRUE.

SUBSCRIBED AND SWORN TO BEFORE ME, THIS 18 DAY OF Dec. 1963

Lucretia Hicks, Co Clerk
NOTARY PUBLIC FOR THE STATE OF MONTANA
RESIDING AT _____
MY COMMISSION EXPIRES _____

(FILE THREE COPIES OF THIS REPORT WITH THE COUNTY CLERK AND RECORDER, RE-
TAIN THE 4th COPY FOR YOUR FILES.)

34393

70331

State of Montana, ss.
County of Wheatland, ss.
I hereby certify that the within
instrument was filed for record in my
office on the 19th day of
June 1963 at 8:11
o'clock A.M., and was duly recorded
in Book 15 of Water Rights
Page 572
Lucretia Hawks
County Recorder
Deputy Recorder

GW 4

FILE NO. _____

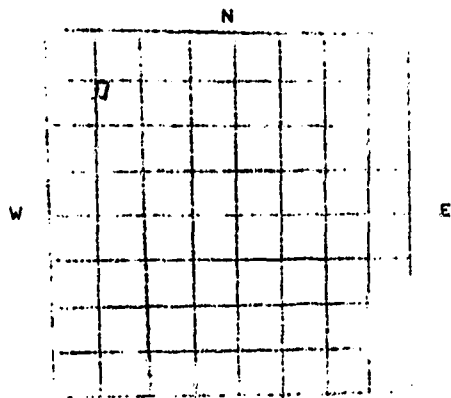
T 11N R 14E
WHEATLAND COUNTY, MONT

STATE OF MONTANA
ADMINISTRATOR OF GROUNDWATER CODE
OFFICE OF STATE ENGINEER

JAN 29 1964

DECLARATION OF VESTED GROUNDWATER RIGHTS
(UNDER CHAPTER 237, MONTANA SESSION LAWS, 1961) STATE ENGINEER

1. Freeseer Inc., OF Harlowton
(NAME OF APPROPRIATOR) (ADDRESS) (TOWN)
COUNTY OF WHEATLAND, STATE OF MONTANA, HAVE APPROPRIATED GROUNDWATER ACCORDING TO THE MONTANA LAWS IN EFFECT PRIOR TO JANUARY 1, 1962, AS FOLLOWS:



2. THE BENEFICIAL USE ON WHICH THE CLAIM IS BASED stock water
3. DATE OR APPROXIMATE DATE OF EARLIEST BENEFICIAL USE; AND HOW CONTINUOUS THE USE HAS BEEN 1960 (approximate)
4. THE AMOUNT OF GROUNDWATER CLAIMED (IN MINER INCHES OR GALLONS PER MINUTE) 10 gal. per minute
5. IF USED FOR IRRIGATION, GIVE THE ACREAGE AND DESCRIPTION OF THE LANDS TO WHICH WATER HAS BEEN APPLIED AND NAME OF THE OWNER THEREOF _____

NW 1/4 NW 1/4 SEC. 32, T11N R14E
INDICATE POINT OF APPROPRIATION AND PLACE OF USE, IF POSSIBLE. EACH SMALL SQUARE REPRESENTS 10 ACRES.

6. THE MEANS OF WITHDRAWING SUCH WATER FROM THE GROUND AND THE LOCATION OF EACH WELL OR OTHER MEANS OF WITHDRAWAL pump + gas engine
7. THE DATE OF COMMENCEMENT AND COMPLETION OF THE CONSTRUCTION OF THE WELL, WELLS, OR OTHER WORKS FOR WITHDRAWAL OF GROUNDWATER 1960

8. DEPTH OF WATER TABLE 50'
9. SO FAR AS IT MAY BE AVAILABLE, THE TYPE, SIZE AND DEPTH OF EACH WELL OR THE GENERAL SPECIFICATIONS OF ANY OTHER WORKS FOR THE WITHDRAWAL OF GROUNDWATER 150'

10. THE ESTIMATED AMOUNT OF GROUNDWATER WITHDRAWN EACH YEAR Dependent upon number of cattle watering (200 head or more)
11. THE LOG OF FORMATIONS ENCOUNTERED IN THE DRILLING OF EACH WELL IF AVAILABLE _____

12. SUCH OTHER INFORMATION OF A SIMILAR NATURE AS MAY BE USEFUL IN CARRYING OUT THE POLICY OF THIS ACT, INCLUDING REFERENCE PAGE OF COUNTY RECORDS AND BOOK NUMBER _____

SIGNATURE OF OWNER Freeseer Inc. Emma Freeseer
STATE OF MONTANA) DATE Dec. 22, 1963
: SS.
COUNTY OF WHEATLAND)

Emma Freeseer HAVING FIRST BEEN DULY SWORN, DEPOSES AND SAYS THAT S HE (IS, ARE,) OF LAWFUL AGE AND (IS ARE) THE APPROPRIATOR AND CLAIMANT OF THE ORDER AND WATER RIGHT MENTIONED IN THE FOREGOING, DECLARATION OF VESTED GROUNDWATER RIGHTS AND THE PERSON he WHOSE NAME is SUBSCRIBED THERETO, AS THE APPROPRIATOR AND CLAIMANT, THAT she KNOWS THE CONTENTS OF SAID FOREGOING NOTICE AND THAT THE MATTERS AND THINGS THEREIN STATED ARE TRUE.

SUBSCRIBED AND SWORN TO BEFORE ME, THIS 22 DAY OF Dec. 1963

Freeseer Inc. Emma Freeseer
Lucretia Hicks, Clerk
NOTARY PUBLIC FOR THE STATE OF MONTANA
RESIDING AT _____
MY COMMISSION EXPIRES _____

(FILE THREE COPIES OF THIS REPORT WITH THE COUNTY CLERK AND RECORDER, RETAIN THE 4th COPY FOR YOUR FILES.)

34426

70377

State of Montana, }
County of Wheatland: } ss.

I hereby certify that the within
instrument was filed for record in this
office on the 23rd day of

Dec

o'clock

in Book

Page 557

Lucietia Hicks

County Recorder

By _____

Deputy Recorder

11/10

Recorded

Water Rights

County Recorder

Deputy Recorder

GW 4

FILE NO. _____

T 11-N R 14-E
WHEATLAND COUNTY, MONT

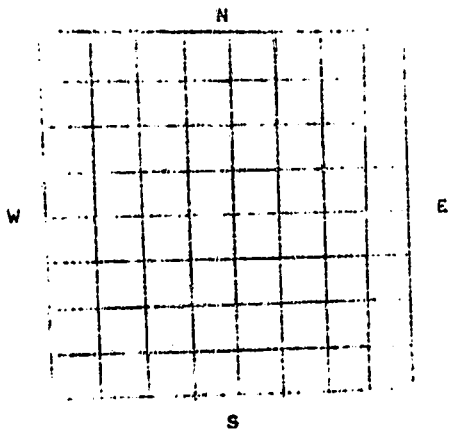
STATE OF MONTANA
ADMINISTRATOR OF GROUNDWATER CODE
OFFICE OF STATE ENGINEER

RECEIVED
JAN 29 1964

DECLARATION OF VESTED GROUNDWATER RIGHTS
(UNDER CHAPTER 237, MONTANA SESSION LAWS, 1961)

STATE ENGINEER

1. HAROLD J. LODE, OF HARLOWTON MONTANA
(NAME OF APPROPRIATOR) (ADDRESS) (TOWN)
COUNTY OF WHEATLAND, STATE OF MONTANA, HAVE APPROPRIATED GROUNDWATER ACCORD-
ING TO THE MONTANA LAWS IN EFFECT PRIOR TO JANUARY 1, 1962, AS FOLLOWS:



2. THE BENEFICIAL USE ON WHICH THE CLAIM IS
BASED STOCK WATER WELL

3. DATE OR APPROXIMATE DATE OF EARLIEST BENE-
FICIAL USE; AND HOW CONTINUOUS THE USE HAS BEEN
1956 - USED INTERMITTENTLY

4. THE AMOUNT OF GROUNDWATER CLAIMED (IN MINER
INCHES OR GALLONS PER MINUTE 5 GALS.

5. IF USED FOR IRRIGATION, GIVE THE ACREAGE
AND DESCRIPTION OF THE LANDS TO WHICH WATER HAS
BEEN APPLIED AND NAME OF THE OWNER THEREOF _____

1/4 SEC 34 T11-N R14-E
INDICATE POINT OF APPROPRIATION
AND PLACE OF USE, IF POSSIBLE.
EACH SMALL SQUARE REPRESENTS 10
ACRES.

6. THE MEANS OF WITHDRAWING SUCH WATER FROM THE GROUND AND THE LOCATION OF
EACH WELL OR OTHER MEANS OF WITHDRAWAL PUMP WITH GAS P. TOP

7. THE DATE OF COMMENCEMENT AND COMPLETION OF THE CONSTRUCTION OF THE WELL,
WELLS, OR OTHER WORKS FOR WITHDRAWAL OF GROUNDWATER 1956

8. DEPTH OF WATER TABLE 100 FT.

9. SO FAR AS IT MAY BE AVAILABLE, THE TYPE, SIZE AND DEPTH OF EACH WELL OR
THE GENERAL SPECIFICATIONS OF ANY OTHER WORKS FOR THE WITHDRAWAL OF GROUND-
WATER DRILLED, SIX INCH CASING, 250 FT.

10. THE ESTIMATED AMOUNT OF GROUNDWATER WITHDRAWN EACH YEAR
50,000 GALS.

11. THE LOG OF FORMATIONS ENCOUNTERED IN THE DRILLING OF EACH WELL IF AVAIL-
ABLE _____

12. SUCH OTHER INFORMATION OF A SIMILAR NATURE AS MAY BE USEFUL IN CARRYING
OUT THE POLICY OF THIS ACT, INCLUDING REFERENCE PAGE OF COUNTY RECORDS AND
BOOK NUMBER _____

STATE OF MONTANA) SIGNATURE OF OWNER Harold J. Lode
DATE Dec. 10, 1963
: SS.

COUNTY OF WHEATLAND)
Harold J. Lode HAVING FIRST BEEN DULY SWORN, DEPOSES
AND SAYS THAT HE (IS, ARE,) OF LAWFUL AGE AND (IS ARE) THE APPROPRIATOR
AND CLAIMANT OF THE ORDER AND WATER RIGHT MENTIONED IN THE FOREGOING
DECLARATION OF VESTED GROUNDWATER RIGHTS AND THE PERSON WHOSE NAME
SUBSCRIBED THERETO, AS THE APPROPRIATOR AND CLAIMANT, THAT HE
KNOW THE CONTENTS OF SAID FOREGOING NOTICE AND THAT THE MATTERS AND
THINGS THEREIN STATED ARE TRUE.

SUBSCRIBED AND SWORN TO BEFORE ME, THIS 12 DAY OF Dec 1963

Lucretia Hicks Co Clerk
NOTARY PUBLIC FOR THE STATE OF MONTANA
RESIDING AT _____
MY COMMISSION EXPIRES _____

(FILE THREE COPIES OF THIS REPORT WITH THE COUNTY CLERK AND RECORDER, RE-
TAIN THE 4th COPY FOR YOUR FILES.)

34356

70284

State of Montana, ss.
County of Wheatland.

I hereby certify that the within
instrument was filed for record in the

office on the 12th day of

Dec 1963 at 4:10

o'clock P. M. on

in Book 15 of

Page 475

Water Rights
Lucyella Hicks
County Recorder

By _____ Deputy Recorder

GROUNDWATER INDEX

Page of

County Wheatland Twp. 11th Rge. 15 E

[illegible]

RECEIVED

County Wheatland

STATE OF MONTANA
ADMINISTRATOR OF GROUNDWATER CODE
MONTANA WATER RESOURCES BOARD

NOTICE OF COMPLETION OF GROUNDWATER
APPROPRIATION BY MEANS OF WELL

Developed after January 1, 1962

(Under Chapter 237 Montana Session Laws, 1961, as amended)

This form to be prepared by driller, and three copies to be filed by the owner with the County Clerk and Recorder in the county in which the well is located, last copy to be retained by driller.

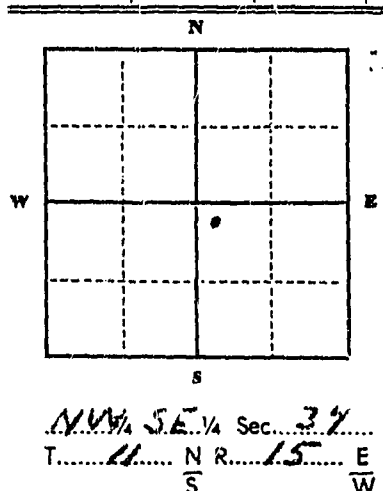
Please answer all questions. If not applicable, so state, otherwise the form may be returned.

Owner Anne E. Gaudin or Administrator's Use
Address Judith Kay File 27027
Montana 4-22-73
Date well started Jan 13, 1973 GW 1 3:00 p.m.
completed Jan 18, 1973
Type of well Drilled (Dug, driven, bored or drilled)
Equipment used cable tool (Churn drill, rotary or other)
Water Use: Domestic ☒ Municipal ☐ Stock ☒ Irrigation ☐
Industrial ☐ Drainage ☐ Other ☐* Garden/Lawn ☐

*Describe
USE: If used for irrigation, industrial, drainage or other. Explain, state number of acres and location or other data (i.e. Lot, Block and Addition). No irrigation, just lot in
division

ESTIMATED ANNUAL WITHDRAWAL 100,000 gals approx.

| Size of Drilled Hole | Size and Weight of Casing | From (Feet) | To (Feet) | PERFORATIONS |
|----------------------|---------------------------|-------------|-----------|--------------|
| 6 | 6 1/2 in 15 ft | 0 | 21 | 1/8 in slot |
| 5 | 5 in plastic | 20 | 130 | 100 129 |



INDICATE LOCATION OF WELL AND PLACE OF USE, IF POSSIBLE. EACH SMALL SQUARE REPRESENTS 40 ACRES.

Driller's Signature Joseph D. Gaudin
Driller's Address Chambers, Mont
Mont W W LICENSE NO. 80

DRILLER'S LOG

Indicate the character, color, thickness of strata such as soil, clay, sand, gravel, shale, sandstone, etc. Show depth at which water is found and height to which water rises in well.

| Top of Ground (Elev. above sea level) <u>3200</u> | | |
|---|-----------|--------------------------------|
| From (Feet) | To (Feet) | |
| 0 | 4 | dark clay |
| 4 | 12 | clay & gravel |
| 12 | 40 | yellow clay |
| 40 | 75 | dark yellow clay |
| 75 | 59 | dark yellow sand |
| 59 | 72 | gray soft shale |
| 72 | 75 | hard layer |
| 75 | 85 | buff calcareous shale |
| 85 | 95 | gray shale |
| 95 | 105 | dark shale |
| 105 | 110 | gray sand shale |
| 110 | 115 | dark shale with 35 lbs per min |
| 115 | 129 | gray sand shale |

129 ft Show exact depth of bottom

77077

STATE OF MONTANA }
COUNTY OF WHEATLAND } ss.

I hereby certify that the within
instrument was filed for record in this

office on the 22 day of

June 1973 at 3:00

o'clock P. M., and is recorded

in Book 84-85 of Water Rights

Page 84-85

Lucretia Hicks

County Recorder

By _____

Deputy Recorder

GW 4

FILE NO. _____

T 11N R 15E

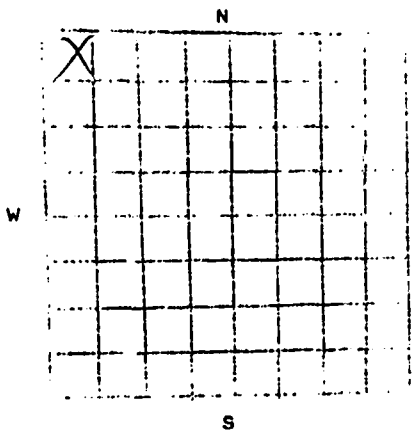
WHEATLAND COUNTY, MONT

STATE OF MONTANA
ADMINISTRATOR OF GROUNDWATER CODE
OFFICE OF STATE ENGINEER

JAN 29 1964

DECLARATION OF VESTED GROUNDWATER RIGHTS
(UNDER CHAPTER 237, MONTANA SESSION LAWS, 1961)

1. JOHN H. ROBERTSON, OF HARLOWTON, MONTANA
(NAME OF APPROPRIATOR) (ADDRESS) (TOWN)
COUNTY OF WHEATLAND, STATE OF MONTANA, HAVE APPROPRIATED GROUNDWATER ACCORD-
ING TO THE MONTANA LAWS IN EFFECT PRIOR TO JANUARY 1, 1962, AS FOLLOWS:



NW 1/4 NW 1/4 SEC 34 T 11N 15E

INDICATE POINT OF APPROPRIATION
AND PLACE OF USE, IF POSSIBLE.
EACH SMALL SQUARE REPRESENTS 10
ACRES.

2. THE BENEFICIAL USE ON WHICH THE CLAIM IS
BASED Stock Water

3. DATE OR APPROXIMATE DATE OF EARLIEST BENE-
FICIAL USE; AND HOW CONTINUOUS THE USE HAS BEEN
1946 - Continuous

4. THE AMOUNT OF GROUNDWATER CLAIMED (IN MINER
INCHES OR GALLONS PER MINUTE)
Approximately 50 G.P.M.

5. IF USED FOR IRRIGATION, GIVE THE ACREAGE
AND DESCRIPTION OF THE LANDS TO WHICH WATER HAS
BEEN APPLIED AND NAME OF THE OWNER THEREOF _____

6. THE MEANS OF WITHDRAWING SUCH WATER FROM THE GROUND AND THE LOCATION OF
EACH WELL OR OTHER MEANS OF WITHDRAWAL Wind Powered Pump

7. THE DATE OF COMMENCEMENT AND COMPLETION OF THE CONSTRUCTION OF THE WELL,
WELLS, OR OTHER WORKS FOR WITHDRAWAL OF GROUNDWATER 1946
Wind Powered

8. DEPTH OF WATER TABLE 10 Feet

9. SO FAR AS IT MAY BE AVAILABLE, THE TYPE, SIZE AND DEPTH OF EACH WELL OR
THE GENERAL SPECIFICATIONS OF ANY OTHER WORKS FOR THE WITHDRAWAL OF GROUND-
WATER Drilled Well - 6-inch casing 65 feet deep

10. THE ESTIMATED AMOUNT OF GROUNDWATER WITHDRAWN EACH YEAR _____

Approximately 75,000,000 Gallons Per year

11. THE LOG OF FORMATIONS ENCOUNTERED IN THE DRILLING OF EACH WELL IF AVAIL-
ABLE Gravel and Clay

12. SUCH OTHER INFORMATION OF A SIMILAR NATURE AS MAY BE USEFUL IN CARRYING
OUT THE POLICY OF THIS ACT, INCLUDING REFERENCE PAGE OF COUNTY RECORDS AND
BOOK NUMBER _____

SIGNATURE OF OWNER John H. Robertson
STATE OF MONTANA) DATE December 17, 1963
: SS.
COUNTY OF WHEATLAND)

JOHN H. ROBERTSON HAVING FIRST BEEN DULY SWORN, DEPOSES
AND SAYS THAT HE (IS, ~~SEE~~) OF LAWFUL AGE AND (IS ~~SEE~~ THE APPROPRIATOR
AND CLAIMANT OF THE ORDER AND WATER RIGHT MENTIONED IN THE FOREGOING
DECLARATION OF VESTED GROUNDWATER RIGHTS AND THE PERSON WHOSE NAME is
SUBSCRIBED THERETO, AS THE APPROPRIATOR AND CLAIMANT, THAT HE
KNOWS THE CONTENTS OF SAID FOREGOING NOTICE AND THAT THE MATTERS AND
THINGS THEREIN STATED ARE TRUE.

SUBSCRIBED AND SWORN TO BEFORE ME, THIS 17th DAY OF December, 1963

John H. Robertson
NOTARY PUBLIC FOR THE STATE OF MONTANA
RESIDING AT Harlowton, Montana
MY COMMISSION EXPIRES Nov. 19, 1964

(FILE THREE COPIES OF THIS REPORT WITH THE COUNTY CLERK AND RECORDER, RE-
TAIN THE 4th COPY FOR YOUR FILES.)

34371

70304

County of Montana, ss.
County of Wheatland.

I hereby certify that the within
instrument was filed for record in this

office on the 17th day of

Dec 1963 at 3:42
o'clock P. M. and was duly recorded.

in Book 15 of Water Rights

Page 490

Lucretia Hicks
County Recorder

By _____ Deputy Recorder

GROUNDWATER INDEX

Page 1 of 1

County Wheatland Twp. 11 N Rge. 16 E

[illegible]

GW 4

FILE NO. 69277

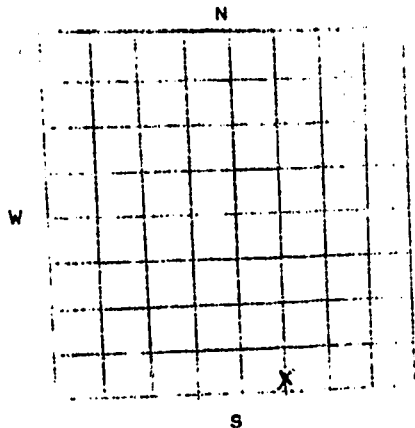
T 11 N R 16 25
WHEATLAND COUNTY, MONT

STATE OF MONTANA
ADMINISTRATOR OF GROUNDWATER CODE
OFFICE OF STATE ENGINEER

DECLARATION OF VESTED GROUNDWATER RIGHTS
(UNDER CHAPTER 237, MONTANA SESSION LAWS, 1961)

RECEIVED

1. Cathryn Bruflet, OF State Engineer
(NAME OF APPROPRIATOR) (ADDRESS) Bozith Gap, Montana
COUNTY OF WHEATLAND, STATE OF MONTANA, HAVE APPROPRIATED GROUNDWATER ACCORD-
ING TO THE MONTANA LAWS IN EFFECT PRIOR TO JANUARY 1, 1962, AS FOLLOWS:



2. THE BENEFICIAL USE ON WHICH THE CLAIM IS
BASED Household use and Livestock Water

3. DATE OF APPROXIMATE DATE OF EARLIEST BENE-
FICIAL USE; AND HOW CONTINUOUS THE USE HAS BEEN
Drill 1915 deepened June 1958

4. 12 Gallons per MINUTE OF GROUNDWATER CLAIMED (IN MINER
INCHES OR GALLONS PER MINUTE)

5. IF USED FOR IRRIGATION, GIVE THE ACREAGE
AND DESCRIPTION OF THE LANDS TO WHICH WATER HAS
BEEN APPLIED AND NAME OF THE OWNER THEREOF

SW 1/4 Sec 25 T 11 R 16
INDICATE POINT OF APPROPRIATION
AND PLACE OF USE, IF POSSIBLE.
EACH SMALL SQUARE REPRESENTS 10
ACRES.

6. THE MEANS OF WITHDRAWING SUCH WATER FROM THE GROUND AND THE LOCATION OF
EACH WELL OR OTHER MEANS OF WITHDRAWAL Electric Pump

7. THE DATE OF COMMENCEMENT AND COMPLETION OF THE CONSTRUCTION OF THE WELL,
WELLS, OR OTHER WORKS FOR WITHDRAWAL OF GROUNDWATER 1915

8. DEPTH OF WATER TABLE

9. SO FAR AS IT MAY BE AVAILABLE, SIZE AND DEPTH OF EACH WELL OR
THE GENERAL SPECIFICATIONS OF ANY OTHER WORKS FOR THE WITHDRAWAL OF GROUND-
WATER Drilled 6" casing 152 ft. 25,000 gallons

10. THE ESTIMATED AMOUNT OF GROUNDWATER WITHDRAWN EACH YEAR

11. THE LOG OF FORMATIONS ENCOUNTERED IN THE DRILLING OF EACH WELL IF AVAIL-
ABLE

12. SUCH OTHER INFORMATION OF A SIMILAR NATURE AS MAY BE USEFUL IN CARRYING
OUT THE POLICY OF THIS ACT, INCLUDING REFERENCE PAGE OF COUNTY RECORDS AND
BOOK NUMBER Cathryn Bruflet
December 13, 1962

SIGNATURE OF OWNER
STATE OF MONTANA)
COUNTY OF WHEATLAND)
: ss.

Cathryn Bruflet HAVING FIRST BEEN DULY SWORN, DEPOSES
AND SAYS THAT S HE (IS, ARE,) OF LAWFUL AGE AND (IS ARE) THE APPROPRIATOR
AND CLAIMANT OF THE ORDER AND WATER RIGHT MENTIONED IN THE FOREGOING
DECLARATION OF VESTED GROUNDWATER RIGHTS AND THE PERSON WHOSE NAME
SUBSCRIBED THERETO, AS THE APPROPRIATOR AND CLAIMANT, THAT S HE
KNOWS THE CONTENTS OF SAID FOREGOING NOTICE AND THAT THE MATTERS AND
THINGS THEREIN STATED ARE TRUE.

SUBSCRIBED AND SWORN TO BEFORE ME, THIS 13th DAY OF Dec 1962

Marian Trugler Harlowton, Montana
NOTARY PUBLIC FOR THE September 1, 1962
RESIDING AT
MY COMMISSION EXPIRES

(FILE THREE COPIES OF THIS REPORT WITH THE COUNTY CLERK AND RECORDER, RE-
TAIN THE 4th COPY FOR YOUR FILES.)

3347

69277

State of Montana, }
County of Wheatland. } ss

I hereby certify that the within
instrument was filed for record in this
office on the 15th day of

Dec 1962 at 3:51
o'clock P. M. and was duly recorded.

in Book 15 of Water Rights
Page 366

Lucenia Hicks
County Recorder

By _____ Deputy Recorder

GW 4

FILE NO. 69275

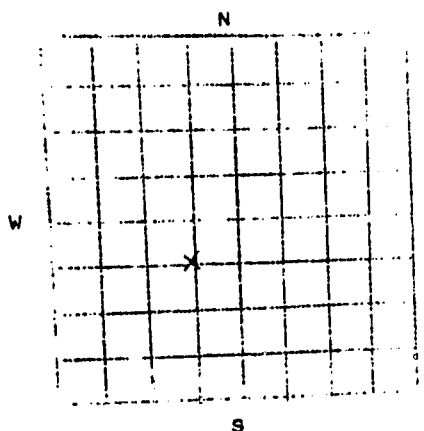
STATE OF MONTANA
ADMINISTRATOR OF GROUNDWATER CODE
OFFICE OF STATE ENGINEER

T 11 R 16
WHEATLAND COUNTY, MONT

RECEIVED
JAN 21 1962

DECLARATION OF VESTED GROUNDWATER RIGHTS STATE ENGINEER
(UNDER CHAPTER 237, MONTANA SESSION LAWS, 1961)

1. Cathryn Brufat, OF Judith Gap, Montana
(NAME OF APPROPRIATOR) (ADDRESS) (TOWN)
COUNTY OF WHEATLAND, STATE OF MONTANA, HAVE APPROPRIATED GROUNDWATER ACCORD-
ING TO THE MONTANA LAWS IN EFFECT PRIOR TO JANUARY 1, 1962, AS FOLLOWS:



2. THE BENEFICIAL USE ON WHICH THE CLAIM IS
BASED Stock Water

3. DATE OR APPROXIMATE DATE OF EARLIEST BENE-
FICIAL USE; AND HOW CONTINUOUS THE USE HAS BEEN
Beneficial use to this property since 1910
continuous use

4. THE AMOUNT OF GROUNDWATER CLAIMED (IN MINER
INCHES OR GALLONS PER MINUTE App. 15 gallon per minute

5. IF USED FOR IRRIGATION, GIVE THE ACREAGE
AND DESCRIPTION OF THE LANDS TO WHICH WATER HAS
BEEN APPLIED AND NAME OF THE OWNER THEREOF

NE 1/4 Sec 26 T11 R16

INDICATE POINT OF APPROPRIATION
AND PLACE OF USE, IF POSSIBLE.
EACH SMALL SQUARE REPRESENTS 10
ACRES.

6. THE MEANS OF WITHDRAWING SUCH WATER FROM THE GROUND AND THE LOCATION OF
EACH WELL OR OTHER MEANS OF WITHDRAWAL Spring (free flow)

7. THE DATE OF COMMENCEMENT AND COMPLETION OF THE CONSTRUCTION OF THE WELL,
WELLS, OR OTHER WORKS FOR WITHDRAWAL OF GROUNDWATER

8. DEPTH OF WATER TABLE

9. SO FAR AS IT MAY BE AVAILABLE, THE TYPE, SIZE AND DEPTH OF EACH WELL OR
THE GENERAL SPECIFICATIONS OF ANY OTHER WORKS FOR THE WITHDRAWAL OF GROUND-
WATER

10. THE ESTIMATED AMOUNT OF GROUNDWATER WITHDRAWN EACH YEAR

11. THE LOG OF FORMATIONS ENCOUNTERED IN THE DRILLING OF EACH WELL IF AVAIL-
ABLE

12. SUCH OTHER INFORMATION OF A SIMILAR NATURE AS MAY BE USEFUL IN CARRYING
OUT THE POLICY OF THIS ACT, INCLUDING REFERENCE PAGE OF COUNTY RECORDS AND
BOOK NUMBER

SIGNATURE OF OWNER Cathryn Brufat

DATE December 13, 1962

STATE OF MONTANA)

: ss.

COUNTY OF WHEATLAND)

Cathryn Brufat HAVING FIRST BEEN DULY SWORN, DEPOSES
AND SAYS THAT SHE (IS, ARE,) OF LAWFUL AGE AND (IS ARE) THE APPROPRIATOR
AND CLAIMANT OF THE ORDER AND WATER RIGHT MENTIONED IN THE FOREGOING
DECLARATION OF VESTED GROUNDWATER RIGHTS AND THE PERSON WHOSE NAME
SUBSCRIBED THERETO, AS THE APPROPRIATOR AND CLAIMANT, THAT SHE
KNOWS THE CONTENTS OF SAID FOREGOING NOTICE AND THAT THE MATTERS AND
THINGS THEREIN STATED ARE TRUE.

SUBSCRIBED AND SWORN TO BEFORE ME, THIS 13th DAY OF December 1962

Maria Larson
NOTARY PUBLIC Harlowton, Montana MONTANA
RESIDING AT Sept. 3, 1962
MY COMMISSION EXPIRES

(FILE THREE COPIES OF THIS REPORT WITH THE COUNTY CLERK AND RECORDER, RE-
TAIN THE 4th COPY FOR YOUR FILES.)

69275-

State of Montana, }
County of Wheatland, } ss.
I hereby certify that the within
instrument was filed for record in this
office on the 13th day of
Dec 1962 at 3:49
o'clock P. M. and
in Book 75 of Water Rights
Page 364
Lucenia Hicks
County Recorder
Deputy Recorder.

File No.

T. 11 N R 16

DUPLICATE

County Wheatland

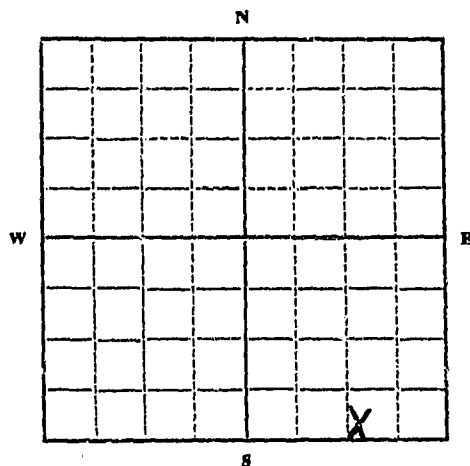
STATE OF MONTANA
ADMINISTRATOR OF GROUNDWATER CODE
OFFICE OF STATE ENGINEER

JAN 29 1964

Declaration of Vested Groundwater Rights

(Under Chapter 237, Montana Session Laws, 1961)

1. D. P. Groves, of Judith Gap
(Name of Appropriator) (Address) (Town)
County of Wheatland State of Mont
have appropriated groundwater according to the Montana laws in effect prior to January 1, 1962, as follows:



SE 1/4 Sec. 28 T. 11 R. 16

Indicate point of appropriation and place of use, if possible. Each small square represents 10 acres.

2. The beneficial use on which the claim is based.....
Stock water

3. Date or approximate date of earliest beneficial use; and how continuous the use has been.....
1915
Has been used a part of each year

4. The amount of groundwater claimed (in miner's inches or gallons per minute).....
2.5 gal per minute

5. If used for irrigation, give the acreage and description of the lands to which water has been applied and name of the owner thereof.....
Not used for irrigation

6. The means of withdrawing such water from the ground and the location of each well or other means of withdrawal.....
Pump and pump jack

7. The date of commencement and completion of the construction of the well, wells, or other works for withdrawal of groundwater.....
In 1915

8. The depth of water table.....
40 ft

9. So far as it may be available, the type, size and depth of each well or the general specifications of any other works for the withdrawal of groundwater.....

Cased with 4 in casing 84 ft deep

10. The estimated amount of groundwater withdrawn each year.....
60000 gal

11. The log of formations encountered in the drilling of each well if available.....

Not available

12. Such other information of a similar nature as may be useful in carrying out the policy of this act, including reference to book and page of any county record.....

None available

Signature of Owner.....
D. P. Groves

Date.....
12-26-1963

Three copies to be filed by the owner with the County Clerk and Recorder of the county in which the well is located.

Please answer all questions. If not applicable, so state, otherwise the form will be returned.

Original to the County Clerk and Recorder; duplicate to the State Engineer; Triplicate to the Montana Bureau of Mines and Geology, and Quadruplicate for the Appropriator.

34464

70417

State of Montana,
County of Wheatland,
on the 27th

day of Dec
1913 at 1:47
o'clock P M

Lucretia Hicks
County Clerk

Deputy Registrar

GW 4
FILE NO.


STATE OF MONTANA
ADMINISTRATOR OF GROUNDWATER CODE
OFFICE OF STATE ENGINEER

WHEATLAND COUNTY

JAN 29 1964

DECLARATION OF VESTED GROUNDWATER RIGHTS
(UNDER CHAPTER 237, MONTANA SESSION LAWS 1961)

1. Amil Olson OF Judith Gap
(NAME OF APPROPRIATOR) (ADDRESS) (TOWN)
COUNTY OF WHEATLAND, STATE OF MONTANA, HAVE APPROPRIATED GROUNDWATER AC-
CORDING TO THE MONTANA LAWS IN EFFECT PRIOR TO JANUARY 1, 1962, AS FOLLOWS:



SEC 29 T 11 R 16
INDICATE APPROPRIATION

2. THE BENEFICIAL USE ON WHICH THE CLAIM IS
BASED water for cattle and other livestock

3. DATE OR APPROXIMATE DATE OF EARLIEST
BENEFICIAL USE; AND HOW CONTINUOUS THE USE
HAS BEEN. 12 months of the year

4. THE AMOUNT OF GROUNDWATER CLAIMED (IN
MINER INCHES OR GALLONS PER MINUTE) 6 Gals

5. IF USED FOR IRRIGATION, GIVE THE ACREAGE
AND DESCRIPTION OF THE LANDS TO WHICH WATER
HAS BEEN APPLIED AND NAME OF THE OWNER THERE
OF none

6. THE MEANS OF WITHDRAWING SUCH WATER FROM THE GROUND AND THE LOCATION OF
EACH WELL OR OTHER MEANS OF WITHDRAWAL * Spring no pumping 2 Wells
0-0 Electric pressure pumps by the farm buildings

7. THE DATE OF COMMENCEMENT AND THE COMPLETION OF THE CONSTRUCTION OF THE
WELL, WELLS, OR OTHER WORKS FOR WITHDRAWAL OF GROUNDWATER 0-1 Well drilled
1970-1st Well drilled 1950

8. DEPTH OF WATER TABLE about 60 feet

9. SO FAR AS IT MAY BE AVAILABLE, THE TYPE, SIZE AND DEPTH OF EACH WELL OR
THE GENERAL SPECIFICATIONS OF ANY OTHER WORKS FOR THE WITHDRAWAL OF GROUND-
WATER Well 0-20 Gal minute 100 deep 7 in casing well 0 in casing
10 Gal minute

10. THE ESTIMATED AMOUNT OF GROUNDWATER WITHDRAWN EACH YEAR 741 way of knowing

11. THE LOG OF FORMATIONS ENCOUNTERED IN THE DRILLING OF EACH WELL, IF AVAIL-
ABLE was sent in by the well driller to state

12. SUCH OTHER INFORMATION OF A SIMILAR NATURE AS MAY BE USEFUL IN CARRYING
OUT THE POLICY OF THIS ACT, INCLUDING REFERENCE PAGE OF COUNTY RECORDS AND
BOOK NUMBER

SIGNATURE OF OWNER X Amil Olson
DATE Dec 27/63

STATE OF MONTANA } SS.
COUNTY OF WHEATLAND }

Amil Olson HAVING FIRST BEEN DULY SWORN, DEPOSED
AND SAYS THAT HE (IS, ARE,) OF LAWFUL AGE AND (IS, ARE) THE APPROPRIATOR
AND CLAIMANT OF THE ORDER AND WATER RIGHT MENTIONED IN THE FOREGOING
DECLARATION OF VESTED GROUNDWATER RIGHTS AND THE PERSON WHOSE NAME
SUBSCRIBED THERETO, AS THE APPROPRIATOR AND CLAIMANT, THAT HE
KNOWS THE CONTENTS OF SAID FOREGOING NOTICE AND THAT THE MATTERS AND THINGS
THEREIN STATED ARE TRUE.

SUBSCRIBED AND SWORN TO BEFORE ME, THIS 27 DAY OF Dec, 1963

70430

Lucretia Hicks, Co Clerk
NOTARY PUBLIC FOR THE STATE OF MONTANA
RESIDING AT _____
MY COMMISSION EXPIRES _____

FILED FOR RECORD ON THE 30 DAY OF Dec, 1963 AT 8:54
O'CLOCK A M., AND RECORDED IN BOOK 15 PAGES 616
RECORDS OF WHEATLAND COUNTY, MONTANA.

Lucretia Hicks Clerk & Recorder

GW 4
FILE NO.


STATE OF MONTANA
ADMINISTRATOR OF GROUNDWATER CODE
OFFICE OF STATE ENGINEER

WHEATLAND COUNTY

JAN 29 1964

DECLARATION OF VESTED GROUNDWATER RIGHTS
(UNDER CHAPTER 237, MONTANA SESSION LAWS 1961)

1. Amil Olson, of Judith Gap
(NAME OF APPROPRIATOR) (ADDRESS) (TOWN)
COUNTY OF WHEATLAND, STATE OF MONTANA, HAVE APPROPRIATED GROUNDWATER ACCORD-
ING TO THE MONTANA LAWS IN EFFECT PRIOR TO JANUARY 1, 1962, AS FOLLOWS:



SEC 29 T 11 R 16
INDICATE APPROPRIATION

2. THE BENEFICIAL USE ON WHICH THE CLAIM IS
BASED water for cattle and other livestock

3. DATE OR APPROXIMATE DATE OF EARLIER
BENEFICIAL USE; AND HOW CONTINUOUS THE USE
HAS BEEN. 12 months of the year

4. THE AMOUNT OF GROUNDWATER CLAIMED (IN
MINER INCHES OR GALLONS PER MINUTE) 6 Gals

5. IF USED FOR IRRIGATION, GIVE THE ACREAGE
AND DESCRIPTION OF THE LANDS TO WHICH WATER
HAS BEEN APPLIED AND NAME OF THE OWNER THERE
OF none

6. THE MEANS OF WITHDRAWING SUCH WATER FROM THE GROUND AND THE LOCATION OF
EACH WELL OR OTHER MEANS OF WITHDRAWAL * Spring & pumping 2 Wells
O-O Electric pressure pumps by the farm buildings

7. THE DATE OF COMMENCEMENT AND THE COMPLETION OF THE CONSTRUCTION OF THE
WELL, WELLS, OR OTHER WORKS FOR WITHDRAWAL OF GROUNDWATER 1 Well drilled
1970 - one well drilled 1950

8. DEPTH OF WATER TABLE about 60 feet

9. SO FAR AS IT MAY BE AVAILABLE, THE TYPE, SIZE AND DEPTH OF EACH WELL OR
THE GENERAL SPECIFICATIONS OF ANY OTHER WORKS FOR THE WITHDRAWAL OF GROUND-
WATER Well O - 20 gal minute 100 deep 7 inch casing well observing 10.20 min

10. THE ESTIMATED AMOUNT OF GROUNDWATER WITHDRAWN EACH YEAR no way of knowing

11. THE LOG OF FORMATIONS ENCOUNTERED IN THE DRILLING OF EACH WELL IF AVAIL-
ABLE was sent in by the well driller to state

12. SUCH OTHER INFORMATION OF A SIMILAR NATURE AS MAY BE USEFUL IN CARRYING
OUT THE POLICY OF THIS ACT, INCLUDING REFERENCE PAGE OF COUNTY RECORDS AND
BOOK NUMBER

SIGNATURE OF OWNER X Amil Olson
DATE Dec 27/63

STATE OF MONTANA } SS.
COUNTY OF WHEATLAND }

Amil Olson HAVING FIRST BEEN DULY SWORN, DEPOSES
AND SAYS THAT HE (IS, ARE) OF LAWFUL AGE AND (IS, ARE) THE APPROPRIATOR
AND CLAIMANT OF THE ORDER AND WATER RIGHT MENTIONED IN THE FOREGOING
DECLARATION OF VESTED GROUNDWATER RIGHTS AND THE PERSON WHOSE NAMES
SUBSCRIBED THERETO, AS THE APPROPRIATOR AND CLAIMANT, THAT HE
KNOW THE CONTENTS OF SAID FOREGOING NOTICE AND THAT THE MATTERS AND THINGS
THEREIN STATED ARE TRUE.

SUBSCRIBED AND SWORN TO BEFORE ME, THIS 27 DAY OF Dec, 1963

70430

Lucretia Hicks, Co Clerk
NOTARY PUBLIC FOR THE STATE OF MONTANA
RESIDING AT
MY COMMISSION EXPIRES

FILED FOR RECORD ON THE 30 DAY OF Dec, 1963 AT 8:54
O'CLOCK A M., AND RECORDED IN BOOK 616, PAGES 134472
RECORDS OF WHEATLAND COUNTY, MONTANA.

Lucretia Hicks Clerk & Recorder

GW 4

FILE NO. 5

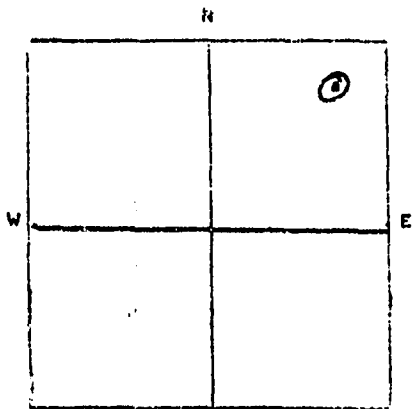
T 11 N R 16
WHEATLAND COUNTY, MONT.

STATE OF MONTANA
ADMINISTRATOR OF GROUNDWATER CODE
OFFICE OF STATE ENGINEER

JAN 29 1964

DECLARATION OF VESTED GROUNDWATER RIGHTS
(UNDER CHAPTER 237, MONTANA SESSION LAWS, 1961) ENCLOSED

1. Robert Snelling, OF Judith Gap Mont.
(NAME OF APPROPRIATOR) (ADDRESS) (TOWN)
COUNTY OF WHEATLAND, STATE OF MONTANA, HAVE APPROPRIATED GROUNDWATER ACCORD-
ING TO THE MONTANA LAWS IN EFFECT PRIOR TO JANUARY 1, 1962, AS FOLLOWS:



Sec 33 T 11 R 16
INDICATE APPROPRIATION

2. THE BENEFICIAL USE ON WHICH THE CLAIM IS
BASED Household
3. DATE OR APPROXIMATE DATE OF EARLIEST BENE-
FICIAL USES AND HOW CONTINUOUS THE USE HAS BEEN.
Sept 1955 continuous
4. THE AMOUNT OF GROUNDWATER CLAIMED (IN MINER
INCHES OR GALLONS PER MINUTE)
5 gal per minute
5. IF USED FOR IRRIGATION, GIVE THE ACREAGE
AND DESCRIPTION OF THE LANDS TO WHICH WATER HAS
BEEN APPLIED AND NAME OF THE OWNER THEREOF

6. THE MEANS OF WITHDRAWING SUCH WATER FROM THE GROUND AND THE LOCATION OF
EACH WELL OR OTHER MEANS OF WITHDRAWAL electric pump
7. THE DATE OF COMMENCEMENT AND THE COMPLETION OF THE CONSTRUCTION OF THE
WELL, WELLS, OR OTHER WORKS FOR WITHDRAWAL OF GROUNDWATER Sept 1955
8. DEPTH OF WATER TABLE 30 ft
9. SO FAR AS IT MAY BE AVAILABLE, THE TYPE, SIZE AND DEPTH OF EACH WELL OR
THE GENERAL SPECIFICATIONS OF ANY OTHER WORKS FOR THE WITHDRAWAL OF GROUND-
WATER
10. THE ESTIMATED AMOUNT OF GROUNDWATER WITHDRAWN EACH YEAR
200,000 gal
11. THE LOG OF FORMATIONS ENCOUNTERED IN THE DRILLING OF EACH WELL IF AVAIL-
ABLE
12. SUCH OTHER INFORMATION OF A SIMILAR NATURE AS MAY BE USEFUL IN CARRYING
OUT THE POLICY OF THIS ACT, INCLUDING REFERENCE PAGE OF COUNTY RECORDS AND
BOOK NUMBER

SIGNATURE OF OWNER Robert Snelling
DATE Dec 30 1963

STATE OF MONTANA)
COUNTY OF WHEATLAND) ss.

Robert Snelling HAVING FIRST BEEN DULY SWORN, DEPOSES
AND SAYS THAT HE (IS, ARE,) OF LAWFUL AGE AND (IS, ARE) THE APPROPRIATOR
AND CLAIMANT OF THE ORDER AND WATER RIGHT MENTIONED IN THE FOREGOING
DECLARATION OF VESTED GROUNDWATER RIGHTS AND THE PERSON WHOSE NAME
SUBSCRIBED THERETO, AS THE APPROPRIATOR AND CLAIMANT, THAT HE
KNOW THE CONTENTS OF SAID FOREGOING NOTICE AND THAT THE MATTERS AND THINGS
THEREIN STATED ARE TRUE.

SUBSCRIBED AND SWORN TO BEFORE ME, THIS 30 DAY OF December, 1963

Robert Snelling
Zella Wilson
NOTARY PUBLIC FOR THE STATE OF MONTANA
RESIDING AT Judith Gap
MY COMMISSION EXPIRES 4/22/66

(FILE THREE COPIES OF THIS REPORT WITH THE COUNTY CLERK AND RECORDER, RETAIN
THE 4th COPY FOR YOUR FILES.)

34712

70681

State of Montana, }
County of Wheatland. } ss.

I hereby certify that the within
instrument was filed for record in this

office on the 31 day of

Dec 63 at 10:24
o'clock a.m. and was duly recorded.

In Book 82 of Water Rights

Page 235

Lucretia Hicks
County Recorder

By _____
Deputy Recorder

GW 4

FILE NO. 4

T 11 N R 16

WHEATLAND COUNTY, MONT.

JAN 29 1964

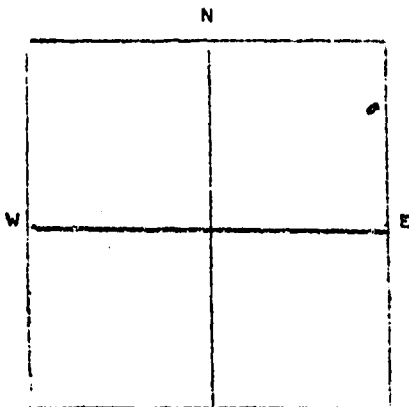
STATE OF MONTANA
ADMINISTRATOR OF GROUNDWATER CODE
OFFICE OF STATE ENGINEER

DECLARATION OF VESTED GROUNDWATER RIGHTS
(UNDER CHAPTER 237, MONTANA SESSION LAWS, 1961)

STATE ENGINEER

1. Robert Snelling, OF Judith Gap Mont
(NAME OF APPROPRIATOR) (ADDRESS) (TOWN)

COUNTY OF WHEATLAND, STATE OF MONTANA, HAVE APPROPRIATED GROUNDWATER ACCORDING TO THE MONTANA LAWS IN EFFECT PRIOR TO JANUARY 1, 1962, AS FOLLOWS:



Sec 33 T 11 R 16
INDICATE APPROPRIATION

2. THE BENEFICIAL USE ON WHICH THE CLAIM IS BASED Stockwater for Feedlot

3. DATE OR APPROXIMATE DATE OF EARLIEST BENEFICIAL USE; AND HOW CONTINUOUS THE USE HAS BEEN. 1953 continuous

4. THE AMOUNT OF GROUNDWATER CLAIMED (IN MINER INCHES OR GALLONS PER MINUTE) 5 gal per minute

5. IF USED FOR IRRIGATION, GIVE THE ACREAGE AND DESCRIPTION OF THE LANDS TO WHICH WATER HAS BEEN APPLIED AND NAME OF THE OWNER THEREOF

6. THE MEANS OF WITHDRAWING SUCH WATER FROM THE GROUND AND THE LOCATION OF EACH WELL OR OTHER MEANS OF WITHDRAWAL electric pump

7. THE DATE OF COMMENCEMENT AND THE COMPLETION OF THE CONSTRUCTION OF THE WELL, WELLS, OR OTHER WORKS FOR WITHDRAWAL OF GROUNDWATER Sept 1953

8. DEPTH OF WATER TABLE 15 ft

9. SO FAR AS IT MAY BE AVAILABLE, THE TYPE, SIZE AND DEPTH OF EACH WELL OR THE GENERAL SPECIFICATIONS OF ANY OTHER WORKS FOR THE WITHDRAWAL OF GROUNDWATER 60 ft 6 in casing

10. THE ESTIMATED AMOUNT OF GROUNDWATER WITHDRAWN EACH YEAR 1,000,000

11. THE LOG OF FORMATIONS ENCOUNTERED IN THE DRILLING OF EACH WELL IF AVAILABLE

12. SUCH OTHER INFORMATION OF A SIMILAR NATURE AS MAY BE USEFUL IN CARRYING OUT THE POLICY OF THIS ACT, INCLUDING REFERENCE PAGE OF COUNTY RECORDS AND BOOK NUMBER

SIGNATURE OF OWNER Robert Snelling
DATE Dec 30 1963

STATE OF MONTANA)
COUNTY OF WHEATLAND) ss.

Robert Snelling HAVING FIRST BEEN DULY SWORN, DEPOSES AND SAYS THAT HE (IS, ARE,) OF LAWFUL AGE AND (IS, ARE) THE APPROPRIATOR AND CLAIMANT OF THE ORDER AND WATER RIGHT MENTIONED IN THE FOREGOING DECLARATION OF VESTED GROUNDWATER RIGHTS AND THE PERSON WHOSE NAME SUBSCRIBED THERETO, AS THE APPROPRIATOR AND CLAIMANT, THAT HE KNOW THE CONTENTS OF SAID FOREGOING NOTICE AND THAT THE MATTERS AND THINGS THEREIN STATED ARE TRUE.

SUBSCRIBED AND SWORN TO BEFORE ME, THIS 30 DAY OF December, 1963

Bella Wilson
NOTARY PUBLIC FOR THE STATE OF MONTANA
RESIDING AT Judith Gap
MY COMMISSION EXPIRES 4/25/66

(FILE THREE COPIES OF THIS REPORT WITH THE COUNTY CLERK AND RECORDER, RETAIN 34714

70683

THE COPY FOR YOUR FILES.)

State of Montana, }
County of Wheatland, } ss.

I hereby certify that the within
instrument was filed for record in this

office on the 31 day of

Dec 1963 of 1896

o'clock A.M., and was duly recorded

in Book 82 of Grant Rights

Page 237

Lucetta Hicks

County Recorder

By _____ Deputy Recorder

THE COPY FOR YOUR FILES.)

GW 2

File No. 69271

DUPLICATE

T. 11 N. R. 16 E.

County. Wheatland

STATE OF MONTANA
ADMINISTRATOR OF GROUNDWATER CODE
OFFICE OF STATE ENGINEERNotice of Completion of Groundwater
Appropriation by Means of Well

(Under Chapter 237, Montana Session Laws, 1961)

Owner: Andrew Bumpf. Address: Judith Sp, Mont.

Driller: Joe B. B. Address: Howard, Mont.

Date of Notice of Appropriation of Groundwater

Date well started: Aug 24, 61 Date Completed: Aug 26, 1961

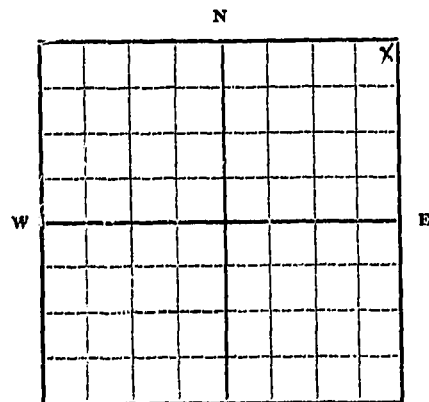
Type of well: drilled Equipment Used: cable tool
(dug, driven, bored or drilled) (Churn, drill, rotary or other)Water Use: Domestic ☐ Municipal ☐ Stock ☒ Irrigation ☐
Industrial ☐ Drainage ☐ Other ☐

Indicate on the diagram the character and thickness of the different strata met with in drilling, such as soil, clay, shale, gravel, rock or sand, etc. Show depth at which water is encountered, thickness and character of water-bearing strata and height to which the water rises in the well.

| Size of Drilled Hole | Size and Weight of Casing | From (Feet) | To (Feet) | PERFORATIONS | | |
|----------------------|---------------------------|-------------|-----------|------------------|-------------|-----------|
| | | | | Kind Size | From (Feet) | To (Feet) |
| 6 1/2 in | 6 in | 0 | 102 | 1/2 x 1 in plate | 50 | 56 |
| | | | | | 90 | - 98 |

Top of Ground
(Elev. above sea level 5200)

0 to 12 soil & gravel
12 to 40 sticky yellow clay
40 to 55 gray sand stone
55 to 102 yellow clay



NE 1/4 Sec. 35 T. 11 N. R. 16 E.

Indicate location of well and place of use, if possible. Each small square represents 10 acres.

102 feet.

Show exact depth of bottom.

Static Water Level for non-flowing Well 25 feet.

Shut-in Pressure for Flowing Well

Pumping Water Level 102 feet at 9 gal. per minute.

Discharge in gal, per min. of flowing well

How Tested: water meter Length of Test: test flow was steady

Remarks: (Gravel packing, cementing, packers, type of shutoff, location of place of use of groundwater if not at well, and any other similar pertinent information, including number of

acres irrigated, if used for irrigation)

gravel packed.

Driller's License Number

Driller's Signature

This form to be prepared by driller, and three copies to be filed by the owner with the County Clerk and Recorder in the county in which the well is located.

Please answer all questions. If not applicable, so state, otherwise the form will be returned.

Original to the County Clerk and Recorder; duplicate to the State Engineer; Triplicate to the School of Mines and Quadruplicate for the Appropriator.

3341

NOTICE TO CREDITORS
In and for the County of Whitehall, State of Montana,
I, the undersigned, do hereby certify that the within
instrument was filed for record in this

69271

State of Montana, 1st
County of Whitehall,
I hereby certify that the within
instrument was filed for record in this
office on the 13th day of
June 1962 at 3:41
o'clock P. M. and was duly recorded
in Book 15 of Natu Rights
Page 359-360
Lucretia Hicks
County Recorder
By _____ Deputy Recorder

GW 4

FILE NO.

69272

STATE OF MONTANA
ADMINISTRATOR OF GROUNDWATER CODE
OFFICE OF STATE ENGINEER

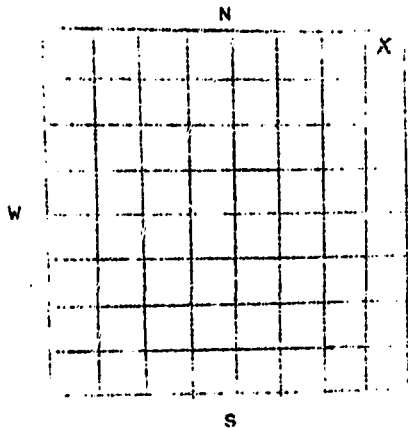
T 11 R 16
WHEATLAND COUNTY, MONT

RECEIVED
JAN 21 1962

DECLARATION OF VESTED GROUNDWATER RIGHTS
(UNDER CHAPTER 237, MONTANA SESSION LAWS, 1961)

STATE ENGINEER

1. Cathryn Bruflet, OF Judith Gap, Montana
(NAME OF APPROPRIATOR) (ADDRESS) (TOWN)
COUNTY OF WHEATLAND, STATE OF MONTANA, HAVE APPROPRIATED GROUNDWATER ACCORDING TO THE MONTANA LAWS IN EFFECT PRIOR TO JANUARY 1, 1962, AS FOLLOWS:



2. THE BENEFICIAL USE ON WHICH THE CLAIM IS BASED Stock water

3. DATE OR APPROXIMATE DATE OF EARLIEST BENEFICIAL USE; AND HOW CONTINUOUS THE USE HAS BEEN Aug. 26, 1961
continuous use

4. THE AMOUNT OF GROUNDWATER CLAIMED (IN MINER INCHES OR GALLONS PER MINUTE 3 gallon per minute

5. IF USED FOR IRRIGATION, GIVE THE ACREAGE AND DESCRIPTION OF THE LANDS TO WHICH WATER HAS BEEN APPLIED AND NAME OF THE OWNER THEREOF

SEC 35 T 11 R 16

INDICATE POINT OF APPROPRIATION AND PLACE OF USE, IF POSSIBLE. EACH SMALL SQUARE REPRESENTS 10 ACRES.

6. THE MEANS OF WITHDRAWING SUCH WATER FROM THE GROUND AND THE LOCATION OF EACH WELL OR OTHER MEANS OF WITHDRAWAL Gas driven pump

7. THE DATE OF COMMENCEMENT AND COMPLETION OF THE CONSTRUCTION OF THE WELL, WELLS, OR OTHER WORKS FOR WITHDRAWAL OF GROUNDWATER Aug. 26, 1961 completed Aug. 24, 1961

8. DEPTH OF WATER TABLE water level 25 ft. 102 ft. deep

9. SO FAR AS IT MAY BE AVAILABLE, THE TYPE, SIZE AND DEPTH OF EACH WELL OR THE GENERAL SPECIFICATIONS OF ANY OTHER WORKS FOR THE WITHDRAWAL OF GROUNDWATER Drilled 6" casing 102 ft deep

10. THE ESTIMATED AMOUNT OF GROUNDWATER WITHDRAWN EACH YEAR 55,900 gallon

11. THE LOG OF FORMATIONS ENCOUNTERED IN THE DRILLING OF EACH WELL IF AVAILABLE See attached log

12. SUCH OTHER INFORMATION OF A SIMILAR NATURE AS MAY BE USEFUL IN CARRYING OUT THE POLICY OF THIS ACT, INCLUDING REFERENCE PAGE OF COUNTY RECORDS AND BOOK NUMBER Reference page of county records December 13, 1962

SIGNATURE OF OWNER

STATE OF MONTANA)

DATE

: ss.

COUNTY OF WHEATLAND)

Cathryn Bruflet

HAVING FIRST BEEN DULY SWORN, DEPOSES AND SAYS THAT SHE (IS, ARE,) OF LAWFUL AGE AND (IS ARE) THE APPROPRIATOR AND CLAIMANT OF THE ORDER AND WATER RIGHT MENTIONED IN THE FOREGOING DECLARATION OF VESTED GROUNDWATER RIGHTS AND THE PERSON WHOSE NAME SUBSCRIBED THERETO, AS THE APPROPRIATOR AND CLAIMANT, THAT SHE KNOWS THE CONTENTS OF SAID FOREGOING NOTICE AND THAT THE MATTERS AND THINGS THEREIN STATED ARE TRUE.

SUBSCRIBED AND SWORN TO BEFORE ME, THIS 13th DAY OF Dec 1962

Marion Langston Notary Public for the State of Montana
Residing at
My commission expires

(FILE THREE COPIES OF THIS REPORT WITH THE COUNTY CLERK AND RECORDER, RETAIN THE 4th COPY FOR YOUR FILES.)

3342

69272

State of Montana, } ss.
County of Wheatland.

I hereby certify that the within
instrument was filed for record in this

office on the 13th day of
Aug 1962 at 8:46

o'clock M., and was duly recorded in

in Book 15 at
Page 361-362

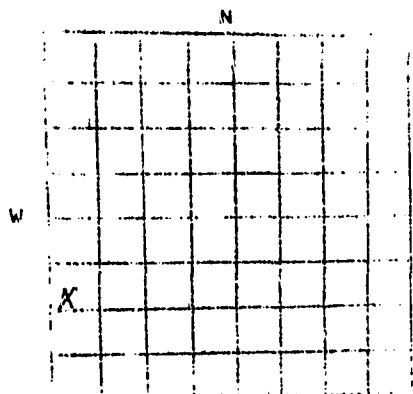
John Rights
Lucian Hicks
County Recorder

By _____ Deputy Recorder

GW 4

FILE NO. 69274

S.W.

T 11 N R 16 35
WHEATLAND COUNTY, MONTSTATE OF MONTANA
ADMINISTRATOR OF GROUNDWATER CODE
OFFICE OF STATE ENGINEERRECEIVED
JAN 21 1962DECLARATION OF VESTED GROUNDWATER RIGHTS
(UNDER CHAPTER 237, MONTANA SESSION LAWS, 1951) STATE ENGINEER1. Cathryn Bruflet, OF Judith Gap, Montana
(NAME OF APPROPRIATOR) (ADDRESS)
COUNTY OF WHEATLAND, STATE OF MONTANA, HAVE APPROPRIATED GROUNDWATER ACCORD-
ING TO THE MONTANA LAWS IN EFFECT PRIOR TO JANUARY 1, 1962, AS FOLLOWS:2. THE BENEFICIAL USE ON WHICH THE CLAIM IS
BASED Livestock Water3. DATE OR APPROXIMATE DATE OF EARLIEST BENE-
FICIAL USE; AND HOW CONTINUOUS THE USE HAS BEENBeneficial use to this property since 1910
continuous use4. THE AMOUNT OF GROUNDWATER CLAIMED (IN MINER
INCHES OR GALLONS PER MINUTE10 gallon per minute5. IF USED FOR IRRIGATION, GIVE THE ACREAGE
AND DESCRIPTION OF THE LANDS TO WHICH WATER HAS
BEEN APPLIED AND NAME OF THE OWNER THEREOFINDICATE POINT OF APPROPRIATION
AND PLACE OF USE, IF POSSIBLE.
EACH SMALL SQUARE REPRESENTS 10
ACRES.6. THE MEANS OF WITHDRAWING SUCH WATER FROM THE GROUND AND THE LOCATION OF
EACH WELL OR OTHER MEANS OF WITHDRAWAL Spring (free flowing)7. THE DATE OF COMMENCEMENT AND COMPLETION OF THE CONSTRUCTION OF THE WELL,
WELLS, OR OTHER WORKS FOR WITHDRAWAL OF GROUNDWATER

8. DEPTH OF WATER TABLE

9. SO FAR AS IT MAY BE AVAILABLE, THE TYPE, SIZE AND DEPTH OF EACH WELL OR
THE GENERAL SPECIFICATIONS OF ANY OTHER WORKS FOR THE WITHDRAWAL OF GROUND-
WATER

10. THE ESTIMATED AMOUNT OF GROUNDWATER WITHDRAWN EACH YEAR

11. THE LOG OF FORMATIONS ENCOUNTERED IN THE DRILLING OF EACH WELL IF AVAIL-
ABLE12. SUCH OTHER INFORMATION OF A SIMILAR NATURE AS MAY BE USEFUL IN CARRYING
OUT THE POLICY OF THIS ACT, INCLUDING REFERENCE PAGE OF COUNTY RECORDS AND
BOOK NUMBERSIGNATURE OF OWNER Cathryn Bruflet
STATE OF MONTANA) DATE December 13, 1962
: SS.
COUNTY OF WHEATLAND)HAVING FIRST BEEN DULY SWORN, DEPOSES
AND SAYS THAT Cathryn Bruflet (IS, ARE) OF LAWFUL AGE AND (IS ARE) THE APPROPRIATOR
AND CLAIMANT OF THE ORDER AND WATER RIGHT MENTIONED IN THE FOREGOING
DECLARATION OF VESTED GROUNDWATER RIGHTS AND THE PERSON WHOSE NAME
SUBSCRIBED THERETO, AS THE APPROPRIATOR AND CLAIMANT, THAT S HE
KNOWS THE CONTENTS OF SAID FOREGOING NOTICE AND THAT THE MATTERS AND
THINGS THEREIN STATED ARE TRUE.SUBSCRIBED AND SWORN TO BEFORE ME, THIS 13th DAY OF December 1962Marian Langston
NOTARY PUBLIC FOR THE STATE OF MONTANA
RESIDING AT Harlowton, Montana
MY COMMISSION EXPIRES Sept. 3, 1962(FILE THREE COPIES OF THIS REPORT WITH THE COUNTY CLERK AND RECORDER, RE-
TAIN THE 4th COPY FOR YOUR FILES.)

3344

69274

State of Montana, } ss.
County of Wheatland.

I hereby certify that the within
instrument was filed for record in this
office on the 13th day of

Dec 1962 at 3:48

o'clock P. M.

in Book 15 of

Page 363

Water Rights

Lucelia Hicks

County Recorder

By

Deputy Recorder

GROUNDWATER INDEX

Page 2 of 1

County W. Headland Twp. 11th N Rge. 17th E

[illegible]

GW 4

FILE NO. _____

T 11 N R 17

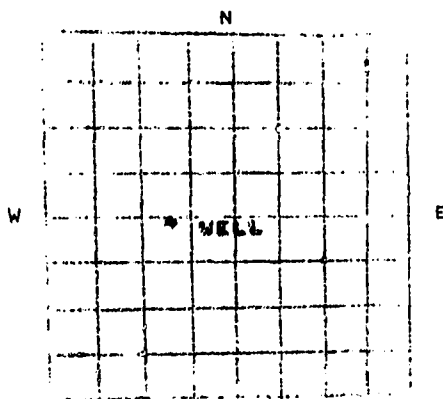
WHEATLAND COUNTY, MONT

STATE OF MONTANA
ADMINISTRATOR OF GROUNDWATER CODE
OFFICE OF STATE ENGINEER

JAN 29 1964

DECLARATION OF VESTED GROUNDWATER RIGHTS
(UNDER CHAPTER 237, MONTANA SESSION LAWS, 1961)

1. MARY & RALPH LILLEY, OF HARLOWTON, MONTANA
(NAME OF APPROPRIATOR) (ADDRESS) (TOWN)
COUNTY OF WHEATLAND, STATE OF MONTANA, HAVE APPROPRIATED GROUNDWATER ACCORD-
ING TO THE MONTANA LAWS IN EFFECT PRIOR TO JANUARY 1, 1962, AS FOLLOWS:



2. THE BENEFICIAL USE ON WHICH THE CLAIM IS
BASED DOMESTIC AND GARDEN IRRIGATION

3. DATE OR APPROXIMATE DATE OF EARLIEST BENE-
FICIAL USE; AND HOW CONTINUOUS THE USE HAS BEEN
1905 - APPROXIMATELY

4. THE AMOUNT OF GROUNDWATER CLAIMED (IN MINER
INCHES OR GALLONS PER MINUTE
UNKNOWN // 1/2 gal per minute

5. IF USED FOR IRRIGATION, GIVE THE ACREAGE
AND DESCRIPTION OF THE LANDS TO WHICH WATER HAS
BEEN APPLIED AND NAME OF THE OWNER THEREOF
MARY & RALPH LILLEY - GARDEN 2 ACRES

SW 1/4 SEC 25 T 11 R 17
INDICATE POINT OF APPROPRIATION
AND PLACE OF USE, IF POSSIBLE.
EACH SMALL SQUARE REPRESENTS 10
ACRES

6. THE MEANS OF WITHDRAWING SUCH WATER FROM THE GROUND AND THE LOCATION OF
EACH WELL OR OTHER MEANS OF WITHDRAWAL PIPE - GRAY/WHITE/FLY RND

7. THE DATE OF COMMENCEMENT AND COMPLETION OF THE CONSTRUCTION OF THE WELL,
WELLS, OR OTHER WORKS FOR WITHDRAWAL OF GROUNDWATER
33 25, 1905 UNKNOWN

8. DEPTH OF WATER TABLE UNKNOWN

9. SO FAR AS IT MAY BE AVAILABLE, THE TYPE, SIZE AND DEPTH OF EACH WELL OR
THE GENERAL SPECIFICATIONS OF ANY OTHER WORKS FOR THE WITHDRAWAL OF GROUND-
WATER

10. THE ESTIMATED AMOUNT OF GROUNDWATER WITHDRAWN EACH YEAR
UNKNOWN

11. THE LOG OF FORMATIONS ENCOUNTERED IN THE DRILLING OF EACH WELL IF AVAIL-
ABLE DRILLED BY B. J. BUCKLEY - HARLOWTON, MONTANA LOG UNAVAILABLE

12. SUCH OTHER INFORMATION OF A SIMILAR NATURE AS MAY BE USEFUL IN CARRYING
OUT THE POLICY OF THIS ACT, INCLUDING REFERENCE PAGE OF COUNTY RECORDS AND
BOOK NUMBER BOOK 55, PAGE 114

SIGNATURE OF OWNER Mary & Ralph Lilley
STATE OF MONTANA) DATE DECEMBER 30TH, 1963
: SS.

COUNTY OF WHEATLAND)
Ralph G. Lilley MARY LILLEY

HAVING FIRST BEEN DULY SWORN, DEPOSES
AND SAYS THAT HE (IS, ARE,) OF LAWFUL AGE AND (IS ARE) THE APPROPRIATOR
AND CLAIMANT OF THE ORDER AND WATER RIGHT MENTIONED IN THE FOREGOING
DECLARATION OF VESTED GROUNDWATER RIGHTS AND THE PERSON WHOSE NAME
SUBSCRIBED THERETO, AS THE APPROPRIATOR AND CLAIMANT, THAT HE
KNOW THE CONTENTS OF SAID FOREGOING NOTICE AND THAT THE MATTERS AND
THINGS THEREIN STATED ARE TRUE.

SUBSCRIBED AND SWORN TO BEFORE ME, THIS 30TH DAY OF DECEMBER 1963

Quentin H. H. Co. Clerk
NOTARY PUBLIC FOR THE STATE OF MONTANA
RESIDING AT
MY COMMISSION EXPIRES

(FILE THREE COPIES OF THIS REPORT WITH THE COUNTY CLERK AND RECORDER, RE-
TAIN THE 4th COPY FOR YOUR FILES.)

34710

70679

State of Montana, } ss.
County of Wheatland.

I hereby certify that the within
instrument was filed for record in this

office on the 31 day of

Dec 1963 at 10:22

o'clock A.M., and was duly recorded

in Book 82 of Water Rights

Page 223

Lucy H. Weeks
County Recorder

By _____ Deputy Recorder

GW 4

FILE NO. _____

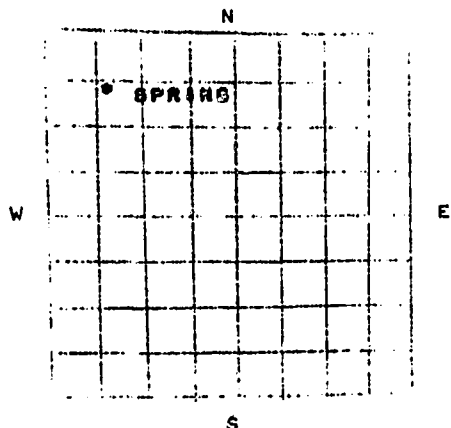
T 11 N R 17 25
WHEATLAND COUNTY, MONT.

STATE OF MONTANA
ADMINISTRATOR OF GROUNDWATER CODE
OFFICE OF STATE ENGINEER

RECORDED
JAN 29 1964

DECLARATION OF VESTED GROUNDWATER RIGHTS
(UNDER CHAPTER 237, MONTANA SESSION LAWS, 1962) STATE ENGINEER

1. MARY & RALPH LILLEY OF HARLOWTON, MONTANA
(NAME OF APPROPRIATOR) (ADDRESS) (TOWN)
COUNTY OF WHEATLAND, STATE OF MONTANA, HAVE APPROPRIATED GROUNDWATER ACCORD-
ING TO THE MONTANA LAWS IN EFFECT PRIOR TO JANUARY 1, 1962, AS FOLLOWS:



2. THE BENEFICIAL USE ON WHICH ~~CLAIM~~ IS
BASED STOCK WATER

3. DATE OR APPROXIMATE DATE OF EARLIEST BENE-
FICIAL ~~USE~~; AND HOW ~~LONG~~ IS THE USE HAS BEEN
1900 UNKNOWN 1900

4. THE AMOUNT OF GROUNDWATER CLAIMED (IN MINER
INCHES OR GALLONS PER ~~MINUTE~~)
UNKNOWN 25 GALLONS PER MINUTE

5. IF USED FOR IRRIGATION, GIVE THE ACREAGE
AND DESCRIPTION OF THE LANDS TO WHICH WATER HAS
BEEN APPLIED AND NAME OF THE OWNER THEREOF _____

NW 1/4 SEC 25 T11 R 17
INDICATE POINT OF APPROPRIATION
AND PLACE OF USE, IF POSSIBLE.
EACH SMALL SQUARE REPRESENTS 10
ACRES.

6. THE MEANS OF WITHDRAWING SUCH WATER FROM THE GROUND AND THE LOCATION OF
EACH WELL OR OTHER MEANS OF WITHDRAWAL NATURAL FLOW - SPRING

7. THE DATE OF COMMENCEMENT AND COMPLETION OF THE CONSTRUCTION OF THE WELL,
WELLS, OR OTHER WORKS FOR WITHDRAWAL OF GROUNDWATER
UNKNOWN

8. DEPTH OF WATER TABLE UNKNOWN

9. SO FAR AS IT MAY BE AVAILABLE, THE TYPE, SIZE AND DEPTH OF EACH WELL OR
THE GENERAL SPECIFICATIONS OF ANY OTHER WORKS FOR THE WITHDRAWAL OF GROUND-
WATER _____

10. THE ESTIMATED AMOUNT OF GROUNDWATER WITHDRAWN EACH YEAR
UNKNOWN

11. THE LOG OF FORMATIONS ENCOUNTERED IN THE DRILLING OF EACH WELL IF AVAIL-
ABLE NONE

12. SUCH OTHER INFORMATION OF A SIMILAR NATURE AS MAY BE USEFUL IN CARRYING
OUT THE POLICY OF THIS ACT, INCLUDING REFERENCE PAGE OF COUNTY RECORDS AND
BOOK NUMBER BOOK 55 PAGE 114

SIGNATURE OF OWNER Ralph & Mary Lilley
STATE OF MONTANA) DATE DECEMBER 30, 1963

Ralph COUNTY OF WHEATLAND
MARY LILLEY

HAVING FIRST BEEN DULY SWORN, DEPOSES
AND SAYS THAT HE (IS, ARE,) OF LAWFUL AGE AND (IS ARE) THE APPROPRIATOR
AND CLAIMANT OF THE ORDER AND WATER RIGHT MENTIONED IN THE FOREGOING
DECLARATION OF VESTED GROUNDWATER RIGHTS AND THE PERSON WHOSE NAME
SUBSCRIBED THERETO, AS THE APPROPRIATOR AND CLAIMANT THAT HE
KNOW THE CONTENTS OF SAID FOREGOING NOTICE AND THAT THE MATTERS AND
THINGS THEREIN STATED ARE TRUE.

SUBSCRIBED AND SWORN TO BEFORE ME, THIS 30TH DAY OF DECEMBER 19 63
Lucretia Hicks Cochran

NOTARY PUBLIC FOR THE STATE OF MONTANA
RESIDING AT _____
MY COMMISSION EXPIRES _____

(FILE THREE COPIES OF THIS REPORT WITH THE COUNTY CLERK AND RECORDER, RE-
TAIN THE 4th COPY FOR YOUR FILES.)

34709

70678

State of Montana, } ss.
County of Wheatland, }

I hereby certify that the ~~within~~
instrument was filed for record in this

office on the 31 day of
Dec 19 63 at 10:21

o'clock A.M., and was duly recorded
in Book 82 of Water rights

Page 232

Lucy H. Hicks
County Recorder

By _____ Deputy Recorder

File No.

T. 11 R. 17E

DUPLICATE

County ~~Fergus~~ WHEATLAND

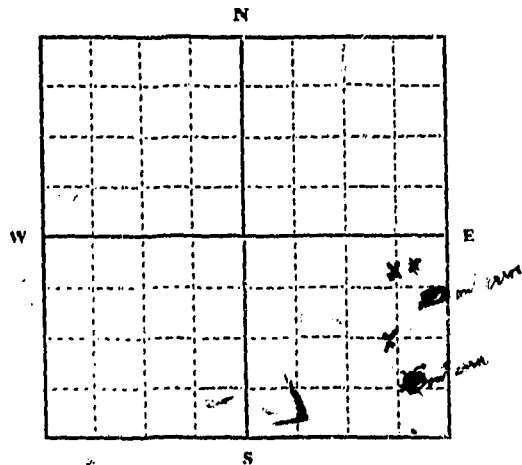
STATE OF MONTANA
ADMINISTRATOR OF GROUNDWATER CODE
OFFICE OF STATE ENGINEER

JAN 2 1964

Declaration of Vested Groundwater Rights

(Under Chapter 237, Montana Session Laws, 1961)

1. Clyde P. Lucas, of Judith Gap
(Name of Appropriator) (Address) (Town)
County of Fergus Wheatland State of Montana
have appropriated groundwater according to the Montana laws in effect prior to January 1, 1962, as follows:



SE 1/4 Sec. 35 T. 11 R. 17E

Indicate point of appropriation
and place of use, if possible. Each
small square represents 10 acres.

2. The beneficial use on which the claim is based one household stockwater and irrigation
3. Date or approximate date of earliest beneficial use; and how continuous the use has been 1930 to present time
4. The amount of groundwater claimed (in miner's inches or gallons per minute) 1.00 miner's inches
5. If used for irrigation, give the acreage and description of the lands to which water has been applied and name of the owner thereof about 2.5 acres of the land in the SE 1/4 of Sec. 35, T. 11 N., R. 17 E.
6. The means of withdrawing such water from the ground and the location of each well or other means of withdrawal by gravity flow
7. The date of commencement and completion of the construction of the well, wells, or other works for withdrawal of groundwater during 1930
8. The depth of water table surface
9. So far as it may be available, the type, size and depth of each well or the general specifications of any other works for the withdrawal of groundwater
10. The estimated amount of groundwater withdrawn each year
11. The log of formations encountered in the drilling of each well if available
12. Such other information of a similar nature as may be useful in carrying out the policy of this act, including reference to book and page of any county record

Signature of Owner Clyde P. LucasDate Dec. 30, 1963

Three copies to be filed by the owner with the County Clerk and Recorder of the county in which the well is located.

Please answer all questions. If not applicable, so state, otherwise the form will be returned.

Original to the County Clerk and Recorder; Duplicate to the State Engineer; Triplicate to the Montana Bureau of Mines and Geology, and Quadruplicate for the Appropriator.

17355

17437

State of Montana, } ss.
County of Fergus.

COPY

SEP 30 1963

Filed

19

at 4:55

o'clock P.M.

\$2.00

pd

MAY 1963
County Clerk and Recorder