

Log of Well

[illegible]

GW 4
FILE NO. _____

6 N R 13 E
WHEATLAND COUNTY

STATE OF MONTANA
ADMINISTRATOR OF GROUNDWATER CODE
OFFICE OF STATE ENGINEER
* * * *

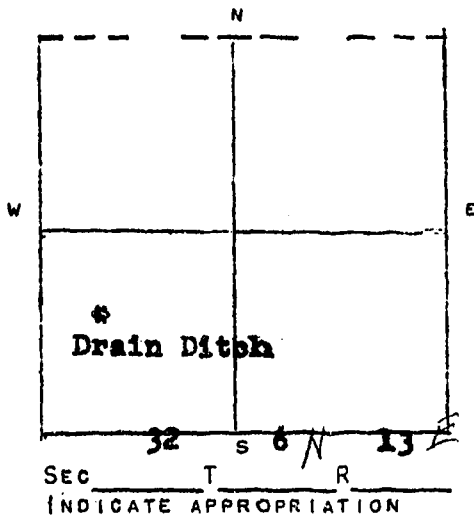
JAN 29 1964

DECLARATION OF VESTED GROUNDWATER RIGHTS
(UNDER CHAPTER 237, MONTANA SESSION LAWS, 1961)

AMERICAN FORK RANCH

Twodot, Mont.

1. _____ OF _____
(NAME OF APPROPRIATOR) (ADDRESS) (TOWN)
COUNTY OF WHEATLAND, STATE OF MONTANA, HAVE APPROPRIATED GROUNDWATER ACCORD-
ING TO THE MONTANA LAWS IN EFFECT PRIOR TO JANUARY 1, 1962, AS FOLLOWS:



2. THE BEST WATER AND DRAINAGE CLAIM IS
BASED _____

3. DATE OR APPROXIMATE DATE OF EARLIER
BENEFICIAL USE ABOUT 1910 CONTINUOUS THE USE
HAS BEEN.

4. THE AMOUNT OF GROUNDWATER CLAIMED (N
ABOUT 25 gallons per minute

5. IF USED FOR IRRIGATION, GIVE THE ACREAGE
AND DESCRIPTION OF THE LANDS TO WHICH WATER
HAS BEEN APPLIED AND NAME OF THE OWNER THERE
OF _____

6. THE MEANS OF WITHDRAWING SUCH WATER FROM THE GROUND AND THE LOCATION OF
EACH WELL OR OTHER MEANS OF WITHDRAWAL _____

7. THE DATE OF COMMENCEMENT AND THE COMPLETION OF THE CONSTRUCTION OF THE
WELL, WELLS, OR OTHER WORKS FOR WITHDRAWAL OF GROUNDWATER _____

8. DEPTH OF WATER TABLE _____

9. SO FAR AS IT MAY BE AVAILABLE, THE TYPE, SIZE AND DEPTH OF EACH WELL OR
THE GENERAL SPECIFICATIONS OF ANY OTHER WORKS FOR THE WITHDRAWAL OF GROUND-
WATER _____

10. THE ESTIMATED AMOUNT OF GROUNDWATER WITHDRAWN EACH YEAR _____

11. THE LOG OF FORMATIONS ENCOUNTERED IN THE DRILLING OF EACH WELL IF AVAIL-
ABLE _____

12. SUCH OTHER INFORMATION OF A SIMILAR NATURE AS MAY BE USEFUL IN CARRYING
OUT THE POLICY OF THIS ACT, INCLUDING REFERENCE PAGE OF COUNTY RECORDS AND
BOOK NUMBER _____

AMERICAN FORK RANCH

SIGNATURE OF OWNER

DATE L. S. Brennan Mgr. Dec. 30, 1963

STATE OF MONTANA } ss.
COUNTY OF Big Horn

HAVING FIRST BEEN DULY manager for the
AND SAYS THAT HE (IS, ARE,) OF LAWFUL AGE AND (IS, ARE) THE APPROPRIATOR
AND CLAIMANT IN OF THE ORDER AND WATER RIGHT MENTIONED IN THE FOREGOING
DECLARATION OF VESTED GROUNDWATER RIGHTS AND THE PERSON WHOSE NAMES
SUBSCRIBED THERETO, AS THE APPROPRIATOR AND CLAIMANT, THAT HE
KNOW THE CONTENTS OF SAID FOREGOING NOTICE AND THAT THE MATTERS AND THINGS
THEREIN STATED ARE TRUE.

SUBSCRIBED AND SWORN TO BEFORE ME, THIS 30 DAY OF Dec., 1963

NOTARY PUBLIC Wheatland, Mont. MONTANA
RESIDING AT Apr. 3, 1964
MY COMMISSION EXPIRES

70637
FILED FOR RECORD ON THE 31 DAY OF Dec 1963 AT 9:39
O'CLOCK 9 M., AND RECORDED IN BOOK 82, PAGES 181 34670
RECORDS OF WHEATLAND COUNTY, MONTANA. Guertie Hicks, Co Clerk

GROUNDWATER INDEX

Page 1 of 1

County Wheatland Twp. 6 N Rge. 14 E

Sec.	Name of Appropriator	Type of Form	County File No.	Remarks
1	Ringhard Elmer or Ringhard Elsie	12 W 4	70269	
3	American Fork Ranch	57 Mel Log	—	
3	American Fork Ranch	12 W 4	72164	
4	American Fork Ranch	12 W 4	72156	
4	American Fork Ranch	12 W 4	70645	
5	American Fork Ranch	12 W 4	70644	
8	American Fork Ranch	57 Mel Log	—	
8	American Fork Ranch	57 Mel Log	—	
8	American Fork Ranch	12 W 4	72167	
8	American Fork Ranch	12 W 4	72161	
9	American Fork Ranch	57 Mel Log	—	
9	American Fork Ranch	57 Mel Log	—	
9	American Fork Ranch	12 W 4	72159	
12	American Fork Ranch	12 W 4	72150	
12	American Fork Ranch	57 Mel Log	—	
14	Langston Edgar	12 W 2	77071	
14	Langston Edgar	12 W 2	77072	
14	Langston Edgar	12 W 2	77073	
14	Langston Edgar	12 W 2	77074	
14	Langston Edgar	12 W 3	77075	
14	Langston Perry Edgar	12 W 4	70677	
17	Glexie George	57 Mel Log	—	
24	Cooley Frank B.	12 W 4	69327	
24	Cooley Frank B.	12 W 4	69326	
24	Cooley Frank B.	12 W 4	69335	
2	Morley Loren H.	12 W 4	—	
10	Morley Loren H.	12 W 4	—	
10	Morley Loren H.	12 W 4	—	

GW 4

FILE NO. _____

T 6^N R 14^E

WHEATLAND COUNTY, MONT.

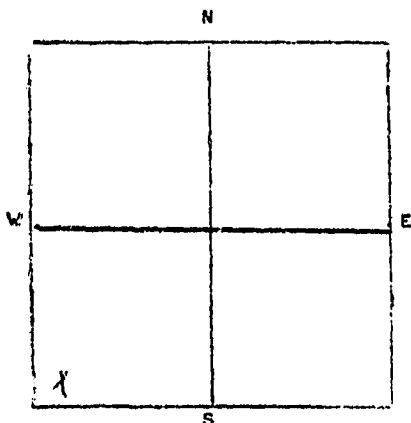
STATE OF MONTANA
ADMINISTRATOR OF GROUNDWATER CODE
OFFICE OF STATE ENGINEER

JAN 29 1964

DECLARATION OF VESTED GROUNDWATER RIGHTS STATE ENGINEER
(UNDER CHAPTER 237, MONTANA SESSION LAWS, 1961)

1. Elmer or Elsie Ringhand OF Harlowton, Montana
(NAME OF APPROPRIATOR) (ADDRESS) (TOWN)

COUNTY OF WHEATLAND, STATE OF MONTANA, HAVE APPROPRIATED GROUNDWATER ACCORD-
ING TO THE MONTANA LAWS IN EFFECT PRIOR TO JANUARY 1, 1962, AS FOLLOWS:



2. THE BENEFICIAL USE ON WHICH THE CLAIM IS
BASED Home & Stock

3. DATE OR APPROXIMATE DATE OF EARLIEST BENE-
FICIAL USE; AND HOW CONTINUOUS THE USE HAS BEEN.
1921 (every day) unable to pump dry

4. THE AMOUNT OF GROUNDWATER CLAIMED (IN MINER
INCHES OR GALLONS PER MINUTE Twenty-five
2.5 gal.

5. IF USED FOR IRRIGATION, GIVE THE ACREAGE
AND DESCRIPTION OF THE LANDS TO WHICH WATER HAS
BEEN APPLIED AND NAME OF THE OWNER THEREOF _____

SEC 1 T 6 R 14
INDICATE APPROPRIATION

6. THE MEANS OF WITHDRAWING SUCH WATER FROM THE GROUND AND THE LOCATION OF
EACH WELL OR OTHER MEANS OF WITHDRAWAL Submersible pumps
S.W. quarter of section 1-6-14

7. THE DATE OF COMMENCEMENT AND THE COMPLETION OF THE CONSTRUCTION OF THE
WELL, WELLS, OR OTHER WORKS FOR WITHDRAWAL OF GROUNDWATER 1921
Home year

8. DEPTH OF WATER TABLE 130 well 140

9. SO FAR AS IT MAY BE AVAILABLE, THE TYPE, SIZE AND DEPTH OF EACH WELL OR
THE GENERAL SPECIFICATIONS OF ANY OTHER WORKS FOR THE WITHDRAWAL OF GROUND-
WATER 6" casing 1 1/2 pipes 140 deep.

10. THE ESTIMATED AMOUNT OF GROUNDWATER WITHDRAWN EACH YEAR 165000

11. THE LOG OF FORMATIONS ENCOUNTERED IN THE DRILLING OF EACH WELL IF AVAIL-
ABLE Gravel & Shales.

12. SUCH OTHER INFORMATION OF A SIMILAR NATURE AS MAY BE USEFUL IN CARRYING
OUT THE POLICY OF THIS ACT, INCLUDING REFERENCE PAGE OF COUNTY RECORDS AND
BOOK NUMBER _____

SIGNATURE OF OWNER Elmer Ringhand
DATE Dec 9, 1963

STATE OF MONTANA)
COUNTY OF WHEATLAND) SS.

Elmer Ringhand HAVING FIRST BEEN DULY SWORN, DEPOSES
AND SAYS THAT HE (IS, ARE,) OF LAWFUL AGE AND (IS, ARE) THE APPROPRIATOR
AND CLAIMANT OF THE ORDER AND WATER RIGHT MENTIONED IN THE FOREGOING
DECLARATION OF VESTED GROUNDWATER RIGHTS AND THE PERSON WHOSE NAME
SUBSCRIBED THERETO, AS THE APPROPRIATOR AND CLAIMANT, THAT HE
KNOW THE CONTENTS OF SAID FOREGOING NOTICE AND THAT THE MATTERS AND THINGS
THEREIN STATED ARE TRUE.

SUBSCRIBED AND SWORN TO BEFORE ME, THIS 9th DAY OF December, 1963

Elmer Ringhand
Lucretia Hicks Co Clerk
NOTARY PUBLIC FOR THE STATE OF MONTANA
RESIDING AT _____
MY COMMISSION EXPIRES _____

(FILE THREE COPIES OF THIS REPORT WITH THE COUNTY CLERK AND RECORDER, RETAIN
THE 4th COPY FOR YOUR FILES.)

34353

70269

State of Montana, } ss.
County of Wheatland: }

I hereby certify that the within
instrument was filed for record in

office on the 9th day of

December 1963 at 2:32

o'clock P. M., and was duly recorded

in Book 14 of Water Rights

Page 471

Lucietta Hicks
County Recorder

By _____ Deputy Recorder

GW 4

File No. _____

T 6 R 14 2

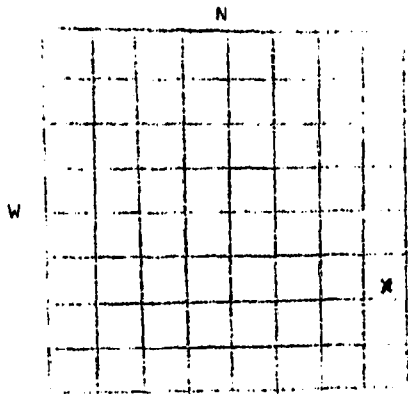
WHEATLAND COUNTY, MONT.

STATE OF MONTANA
ADMINISTRATOR OF GROUNDWATER CODE
OFFICE OF STATE ENGINEER

RECEIVED

DECLARATION OF VESTED GROUNDWATER RIGHTS STATE ENGINEER
(UNDER CHAPTER 237, MONTANA SESSION LAWS, 1961)1. LOREN H. MORLEY, OF Harlowton, Mont.
(NAME OF APPROPRIATOR) (ADDRESS) (TOWN)

COUNTY OF WHEATLAND, STATE OF MONTANA, HAVE APPROPRIATED GROUNDWATER ACCORDING TO THE MONTANA LAWS IN EFFECT PRIOR TO JANUARY 1, 1962, AS FOLLOWS:



SE 1/4 SEC 2 T 6 R 14

INDICATE POINT OF APPROPRIATION

AND PLACE OF USE, IF POSSIBLE.

EACH SMALL SQUARE REPRESENTS 10 ACRES.

2. THE BENEFICIAL USE ON WHICH THE CLAIM IS BASED Household & Live stock - irrigating shelterbelt3. DATE OR APPROXIMATE DATE OF EARLIEST BENEFICIAL USE; AND HOW CONTINUOUS THE USE HAS BEEN 1920 & CONTINUOUS4. THE AMOUNT OF GROUNDWATER CLAIMED (IN MINER INCHES OR GALLONS PER MINUTE 8 Gal/min.

5. IF USED FOR IRRIGATION, GIVE THE ACREAGE AND DESCRIPTION OF THE LANDS TO WHICH WATER HAS BEEN APPLIED AND NAME OF THE OWNER THEREOF _____

6. THE MEANS OF WITHDRAWING SUCH WATER FROM THE GROUND AND THE LOCATION OF EACH WELL OR OTHER MEANS OF WITHDRAWAL Windmill & Electric Motor7. THE DATE OF COMMENCEMENT AND COMPLETION OF THE CONSTRUCTION OF THE WELL, WELLS, OR OTHER WORKS FOR WITHDRAWAL OF GROUNDWATER 19208. DEPTH OF WATER TABLE 80 ft.9. SO FAR AS IT MAY BE AVAILABLE, THE TYPE, SIZE AND DEPTH OF EACH WELL OR THE GENERAL SPECIFICATIONS OF ANY OTHER WORKS FOR THE WITHDRAWAL OF GROUNDWATER 6 inch casing - 120 ft. deep - 2 1/2 inch cylinder

10. THE ESTIMATED AMOUNT OF GROUNDWATER WITHDRAWN EACH YEAR

500,000 gallons11. THE LOG OF FORMATIONS ENCOUNTERED IN THE DRILLING OF EACH WELL IF AVAILABLE 120 ft. Clay & gravel to bedrock

12. SUCH OTHER INFORMATION OF A SIMILAR NATURE AS MAY BE USEFUL IN CARRYING OUT THE POLICY OF THIS ACT, INCLUDING REFERENCE PAGE OF COUNTY RECORDS AND BOOK NUMBER _____

STATE OF MONTANA)
COUNTY OF WHEATLAND)

SIGNATURE OF OWNER

DATE

: ss.

Loren H. Morley
Feb 5, 1964HAVING FIRST BEEN DULY SWORN, DEPOSES AND SAYS THAT HE (IS, ARE,) OF LAWFUL AGE AND (IS ARE) THE APPROPRIATOR AND CLAIMANT OF THE ORDER AND WATER RIGHT MENTIONED IN THE FOREGOING DECLARATION OF VESTED GROUNDWATER RIGHTS AND THE PERSON WHOSE NAME SUBSCRIBED THERETO, AS THE APPROPRIATOR AND CLAIMANT, THAT HE KNOW THE CONTENTS OF SAID FOREGOING NOTICE AND THAT THE MATTERS AND THINGS THEREIN STATED ARE TRUE.

SUBSCRIBED AND SWORN TO BEFORE ME, THIS _____ DAY OF _____ 19__

NOTARY PUBLIC FOR THE STATE OF MONTANA
RESIDING AT _____
MY COMMISSION EXPIRES _____

(FILE THREE COPIES OF THIS REPORT WITH THE COUNTY CLERK AND RECORDER, RETAIN THE 4th COPY FOR YOUR FILES.)

1393

State of Montana, } ss.
County of Wheatland }

Filed on the 5th

day of February

A. D. 1962 at 3:06

o'clock: P. M.

Lucretia Hicks
County Recorder

By _____ Deputy Recorder

Feb 2nd

T. 6N R. 14E

County Chouteau

MONTANA BUREAU OF MINES AND GEOLOGY
Butte, Montana

RECEIVED
JAN 2 1962

WATER WELL LOG

STATE ENGINEER

	X	

Owner American Fork Ranch Address Two dot, Mont.

Driller Buckley Address Harlowton

Date Started June 1, 1945 Date Completed June 12, 1945

Location: Sec. 3 T. 6N R. 14E $\frac{1}{4}$ sec. NW 1, SW 1

Type of well drilled Equipment used Cable tool rig
(Dug, driven, bored, or drilled) (Churn drill, rotary, other)

Water use: Domestic ☐ Municipal ☐ Stock ☒ Irrigation ☐

Industrial ☐ Drainage ☐ Other: _____

Casing: 0 ft. to 110 ft. Type Galv. Size 8"

Casing: _____ ft. to _____ ft. Type _____ Size _____

Casing: _____ ft. to _____ ft. Type _____ Size _____

Perforated or Screened: Ft. 60 to ft. 100 Ft. _____ to ft. _____

Type of screen or perforations holes

Static Water level, for non-flowing well: 8 feet.

Shut-in pressure, for flowing well: _____ lb./sq. in. on: _____ (date)

Pumping water level 8' feet at 50 gal. per min.

How tested: bailed

Length of test 2 hrs.

Remarks: (Gravel packing, cementing, packers, type of shut-off, depth of shut-off)

[illegible][illegible]

SW 4 72164
File No.

T 6 N R 14 E
WHEATLAND COUNTY

STATE WATER CONSERVATION BOARD

RECEIVED
SEP 8 1965

STATE OF MONTANA
ADMINISTRATOR OF GROUNDWATER CODE
Office of the State Engineer
* * * * *

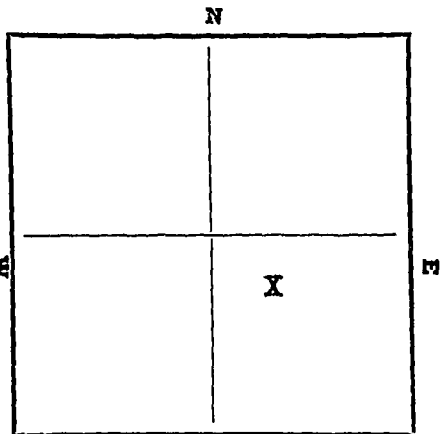
DECLARATION OF VESTED GROUNDWATER RIGHTS

(Under Chapter 237, Montana Session Laws, 1961)

REFERRED TO

1. AMERICAN FORK RANCH, of Twodot
Name of Appropriator (Address) (Town)

County of Wheatland, State of Montana, have appropriated Groundwater according to the Montana Laws in effect prior to January 1, 1962, as follows:



NW/SE/ Sec 3 T 6N R 14E
Indicate Appropriation

2. The beneficial use on which the claim is based
Stock water

3. Date or approximate date of earliest beneficial use; and how continuous the use has been:

4. The amount of groundwater claimed (in miner inches or gallons per minute) 50 GPM

5. If used for irrigation, give the acreage and description of the lands to which water has been applied and name of the owner thereof:

6. The means of withdrawing such water from the ground and the location of each well or other means of withdrawal: Well

7. The date of commencement and the completion of the construction of the well, wells, or other works for withdrawal of groundwater: 12 days drilling

8. Depth of water table: static water level 8' from top

9. So far as it may be available, the type, size and depth of each well or the general specifications of any other works for the withdrawal of groundwater: 110 Ft. - 6" galv. casing

10. The estimated amount of groundwater withdrawn each year:

11. The log of formations encountered in the drilling of each well if available:

12. Such other information of a similar nature as may be useful in carrying out the policy of this act, including reference page of county records and book number:

SIGNATURE OF OWNER: L S Brannin Mgr.

Date Sept. 1, 1965

STATE OF MONTANA }
COUNTY OF WHEATLAND } ss.

Lewis Brannin having first been duly sworn, deposes and says that he (is, are) of lawful age and (is, are) the appropriator and claimant of the order and water right mentioned in the foregoing declaration of vested groundwater rights and the person whose names subscribed thereto, as the appropriator and claimant, that he know the contents of said foregoing notice and that the matters and things therein stated are true.

L S Brannin

SUBSCRIBED and SWORN to before me, this 1st day of Sept., 19 65

72164

Osmond J. Ballant
Notary Public for the State of Montana

Residing at Harlowton, Montana

My Commission expires Apr. 13, 1967

Filed for record on the 3rd day of Sept, 1965 at 4:48 o'clock P M., and recorded in Book 82, Pages 309, records of Wheatland County, Montana.

Feet 211

Lucretia Hicks
Clerk and Recorder

39561

FW 4
File No. 72156

T 6 N R 14 E
WHEATLAND COUNTY

STATE WATER CONSERVATION BOARD

RECEIVE

SEP 8 1965

STATE OF MONTANA
ADMINISTRATOR OF GROUNDWATER CODE

Office of the State Engineer

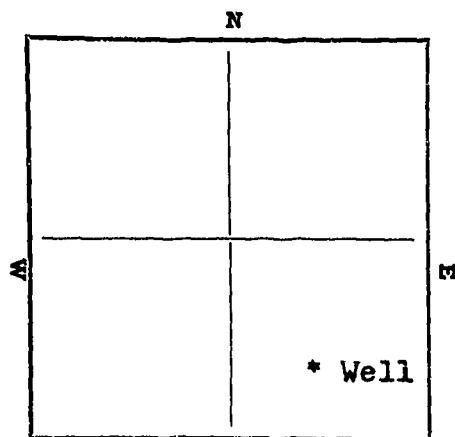
DECLARATION OF VESTED GROUNDWATER RIGHTS

(Under Chapter 237, Montana Session Laws, 1961)

REFERRED TO

1. AMERICAN FORK RANCH, of Twodot
Name of Appropriator (Address) (Town)

County of Wheatland, State of Montana, have appropriated Groundwater according to the Montana Laws in effect prior to January 1, 1962, as follows:



S 1/2 SE 1/4 Sec 4 T 6 N R 14 E
Indicate Appropriation

2. The beneficial use on which the claim is based

Stock water

3. Date or approximate date of earliest beneficial use; and how continuous the use has been:

continuous

4. The amount of groundwater claimed (in miner inches or gallons per minute) 2 GPM

5. If used for irrigation, give the acreage and description of the lands to which water has been applied and name of the owner thereof:

6. The means of withdrawing such water from the ground and the location of each well or other means of withdrawal: Well

7. The date of commencement and the completion of the construction of the well, wells, or other works for withdrawal of groundwater: 21 days drilling

8. Depth of water table: Static level 200 ft. - Pumping level (pumps dry at 2 GPM)

9. So far as it may be available, the type, size and depth of each well or the general specifications of any other works for the withdrawal of groundwater: 350 ft. deep - 7" casing to 25', 6" casing 25' to 350'

10. The estimated amount of groundwater withdrawn each year:

11. The log of formations encountered in the drilling of each well if available:

12. Such other information of a similar nature as may be useful in carrying out the policy of this act, including reference page of county records and book number:

SIGNATURE OF OWNER: L S Brannin Mgr.

Date Sept. 1, 1965

STATE OF MONTANA }
COUNTY OF WHEATLAND } ss.

Lewis Brannin having first been duly sworn, deposes and says that he (is, are) of lawful age and (is, are) the appropriator and claimant of the order and water right mentioned in the foregoing declaration of vested groundwater rights and the person whose names subscribed thereto, as the appropriator and claimant, that he know the contents of said foregoing notice and that the matters and things therein stated are true.

L S Brannin

SUBSCRIBED and SWORN to before me, this 1st day of Sept., 1965.

72156

Notary Public for the State of Montana

Residing at Harlowton, Montana

My Commission expires Apr. 13, 1967

Filed for record on the 3rd day of Sept., 1965 at 4:40 o'clock P. M., and recorded in Book 82, Pages 301, records of Wheatland County, Montana.

Fee \$2.00

Lucretia Hicks
Clerk and Recorder

39553

SW 4
FILE NO. _____

6 N R 14 E
WHEATLAND COUNTY


STATE OF MONTANA
ADMINISTRATOR OF GROUNDWATER CODE
OFFICE OF STATE ENGINEER

RECEIVED
JAN 29 1964

DECLARATION OF VESTED GROUNDWATER RIGHTS
(UNDER CHAPTER 237, MONTANA SESSION LAWS, 1961)

STATE ENGINEER

1. AMERICAN FORK RANCH OF Tweedot, Mont.
(NAME OF APPROPRIATOR) (ADDRESS) (TOWN)
COUNTY OF WHEATLAND, STATE OF MONTANA, HAVE APPROPRIATED GROUNDWATER ACCORD-
ING TO THE MONTANA LAWS IN EFFECT PRIOR TO JANUARY 1, 1962, AS FOLLOWS:



SEC 14 T 6 N R 14 E
INDICATE APPROPRIATION

2. THE BENEFICIAL USE ON WHICH THE CLAIM IS
BASED Stock water

3. DATE OR APPROXIMATE DATE OF EARLIEST
BENEFICIAL USE; AND HOW CONTINUOUS THE USE
HAS BEEN. About 1890

4. THE AMOUNT OF GROUNDWATER CLAIMED (IN
MINER INCHES OR GALLONS PER MINUTE

About 10 gallons per minute

5. IF USED FOR IRRIGATION, GIVE THE ACREAGE
AND DESCRIPTION OF THE LANDS TO WHICH WATER
HAS BEEN APPLIED AND NAME OF THE OWNER THERE
OF

6. THE MEANS OF WITHDRAWING SUCH WATER FROM THE GROUND AND THE LOCATION OF
EACH WELL OR OTHER MEANS OF WITHDRAWAL. Natural flow

7. THE DATE OF COMMENCEMENT AND THE COMPLETION OF THE CONSTRUCTION OF THE
WELL, WELLS, OR OTHER WORKS FOR WITHDRAWAL OF GROUNDWATER

8. DEPTH OF WATER TABLE

9. SO FAR AS IT MAY BE AVAILABLE, THE TYPE, SIZE AND DEPTH OF EACH WELL OR
THE GENERAL SPECIFICATIONS OF ANY OTHER WORKS FOR THE WITHDRAWAL OF GROUND-
WATER

10. THE ESTIMATED AMOUNT OF GROUNDWATER WITHDRAWN EACH YEAR

11. THE LOG OF FORMATIONS ENCOUNTERED IN THE DRILLING OF EACH WELL IF AVAIL-
ABLE

12. SUCH OTHER INFORMATION OF A SIMILAR NATURE AS MAY BE USEFUL IN CARRYING
OUT THE POLICY OF THIS ACT, INCLUDING REFERENCE PAGE OF COUNTY RECORDS AND
BOOK NUMBER

SIGNATURE OF OWNER AMERICAN FORK RANCH

DATE L. S. Brennin Manager
Dec 30, 1963

STATE OF MONTANA } SS.
COUNTY OF WHEATLAND }

L. S. Brennin HAVING FIRST BEEN DULY SWORN, DEPOSES
AND SAYS THAT HE (IS, ARE,) OF LAWFUL AGE AND (IS, ARE) THE manager for
AND CLAIMANT OF THE ORDER AND WATER RIGHT MENTIONED IN THE FOREGOING
DECLARATION OF VESTED GROUNDWATER RIGHTS AND THE PERSON WHOSE NAMES is
SUBSCRIBED THEREYO, AS THE APPROPRIATOR AND CLAIMANT, THAT HE
KNOW THE CONTENTS OF SAID FOREGOING NOTICE AND THAT THE MATTERS AND THINGS
THEREIN STATED ARE TRUE.

SUBSCRIBED AND SWORN TO BEFORE ME, THIS 30 DAY OF December, 1963

NOTARY PUBLIC FOR THE STATE OF MONTANA
RESIDING AT Harlowton, Mont.
MY COMMISSION EXPIRES Apr. 3, 1964.

FILED FOR RECORD ON THE 31 DAY OF Dec 1963 AT 9:48
O'CLOCK 2 M., AND RECORDED IN BOOK 82, PAGES 199
RECORDS OF WHEATLAND COUNTY, MONTANA.

Lucretia Hicks
CLERK AND RECORDER

39678

70645-

GW 4
FILE NO. _____

6 N R 14 E
WHEATLAND COUNTY

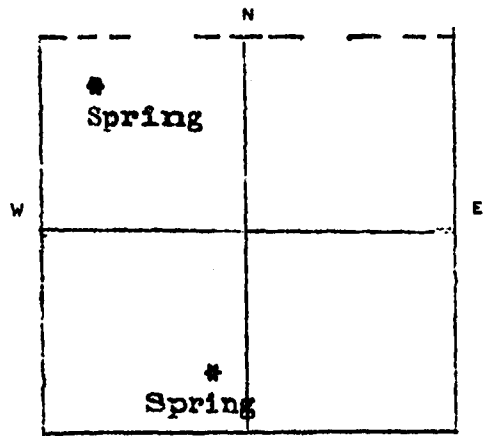
STATE OF MONTANA
ADMINISTRATOR OF GROUNDWATER CODE
OFFICE OF STATE ENGINEER

JAN 29 1964

DECLARATION OF VESTED GROUNDWATER RIGHTS
(UNDER CHAPTER 237, MONTANA SESSION LAWS, 1961)

1. AMERICAN FORK RANCH, OF Twodot, Mont.
(NAME OF APPROPRIATOR) (ADDRESS) (TOWN)

COUNTY OF WHEATLAND, STATE OF MONTANA, HAVE APPROPRIATED GROUNDWATER ACCORDING TO THE MONTANA LAWS IN EFFECT PRIOR TO JANUARY 1, 1962, AS FOLLOWS:



SEC 5 T 6 N R 14 E
INDICATE APPROPRIATION

2. THE BENEFICIAL USE ON WHICH THE CLAIM IS BASED Spring for Stock Water

3. DATE OR APPROXIMATE DATE OF EARLIEST BENEFICIAL USE; AND HOW CONTINUOUS THE USE HAS BEEN. About 1885

4. THE AMOUNT OF GROUNDWATER CLAIMED (IN MINER INCHES OR GALLONS PER MINUTE #1 10 gallons per minute. #2, 8 gal. per minute

5. IF USED FOR IRRIGATION, GIVE THE ACREAGE AND DESCRIPTION OF THE LANDS TO WHICH WATER HAS BEEN APPLIED AND NAME OF THE OWNER THERE OF _____

6. THE MEANS OF WITHDRAWING SUCH WATER FROM THE GROUND AND THE LOCATION OF EACH WELL OR OTHER MEANS OF WITHDRAWAL Natural flow

7. THE DATE OF COMMENCEMENT AND THE COMPLETION OF THE CONSTRUCTION OF THE WELL, WELLS, OR OTHER WORKS FOR WITHDRAWAL OF GROUNDWATER _____

8. DEPTH OF WATER TABLE _____

9. SO FAR AS IT MAY BE AVAILABLE, THE TYPE, SIZE AND DEPTH OF EACH WELL OR THE GENERAL SPECIFICATIONS OF ANY OTHER WORKS FOR THE WITHDRAWAL OF GROUNDWATER _____

10. THE ESTIMATED AMOUNT OF GROUNDWATER WITHDRAWN EACH YEAR _____

11. THE LOG OF FORMATIONS ENCOUNTERED IN THE DRILLING OF EACH WELL IF AVAILABLE _____

12. SUCH OTHER INFORMATION OF A SIMILAR NATURE AS MAY BE USEFUL IN CARRYING OUT THE POLICY OF THIS ACT, INCLUDING REFERENCE PAGE OF COUNTY RECORDS AND BOOK NUMBER _____

SIGNATURE OF OWNER AMERICAN FORK RANCH

DATE L. S. Brannin Mgr.
Dec 30, 1963

STATE OF MONTANA } ss.
COUNTY OF WHEATLAND }

L. S. Brannin HAVING FIRST BEEN DULY SWORN, DEPOSES AND SAYS THAT HE (IS, ARE,) OF LAWFUL AGE AND (IS, ARE) THE APPROPRIATOR AND CLAIMANT OF THE ORDER AND WATER RIGHT MENTIONED IN THE FOREGOING DECLARATION OF VESTED GROUNDWATER RIGHTS AND THE PERSON whose names is SUBSCRIBED THERETO, AS THE APPROPRIATOR AND CLAIMANT, THAT HE KNOWS THE CONTENTS OF SAID FOREGOING NOTICE AND THAT THE MATTERS AND THINGS THEREIN STATED ARE TRUE.

SUBSCRIBED AND SWORN TO BEFORE ME, THIS 30th DAY OF December, 1963

NOTARY PUBLIC FOR THE STATE OF MONTANA
RESIDING AT Harlowton, Mont.
MY COMMISSION EMPIRES Apr. 3, 1964.

FILED FOR RECORD ON THE 31 DAY OF Dec 1963 AT 9:47
O'CLOCK 9 M., AND RECORDED IN BOOK 82, PAGES 198
RECORDS OF WHEATLAND COUNTY, MONTANA.

Lester Hicks 34677
CLERK AND RECORDER

Form No. 18
8-60

T. 6N R. 14E
County Wheatland

MONTANA BUREAU OF MINES AND GEOLOGY
Butte, Montana

STATE ENGINEER

Water Well Log
American Fork Ranch

Twodot, Montana

Owner Buckley Address Harlowton

Driller May 1 1946 Address May 10, 1946

Date Started 5 6N 14E Date Completed NW 1/4 SW 1/4

Location: Sec. 5 T. 6N R. 14E 1/4 sec.

Drilled

Cable tool rig

Type of well Drilled Equipment used X (Churn, drill, rotary, other)

Water use: Domestic ☐ Municipal ☐ Stock ☐ Irrigation ☐

Industrial ☐ Drainage ☐ Other Iron

Casing: 0 ft. to 60 ft. Type Galv. Size 6"

Casing: 60 ft. to 175 ft. Type Galv. Size 6"

Casing: 122 ft. to 150 ft. Type Galv. Size 6"

Perforated or screened: Ft. 122 to ft. 150. Ft. 150 to ft. 150

Type of screen or perforations holes

Static water level, for non-flowing well: 90 feet.

Shut-in pressure, for flowing well: pumps dry lb./sq. in. on: 3 gal. (date)

Pumping water level 122 feet at 150 gal. per min.

How tested: 8 hrs.

Length of test 8 hrs.

Remarks: (Gravel packing, cementing, packers, type of shut-off, depth of shut-off)

(over)

Log of Well

[illegible]

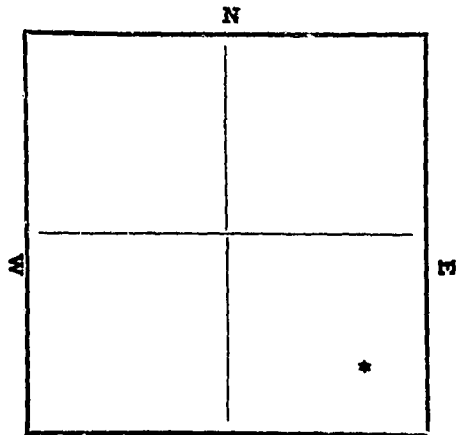
SW 4 72161
STATE WATER CONSERVATION BOARD
R E C E I V E D
SEP 8 1965

T 6 N R 14 E
WHEATLAND COUNTY

STATE OF MONTANA
ADMINISTRATOR OF GROUNDWATER CODE
Office of the State Engineer
* * * * *

RETURNED TO **DECLARATION OF VESTED GROUNDWATER RIGHTS**
(Under Chapter 237, Montana Session Laws, 1961)

1. AMERICAN FORK RANCH, of Twodot
Name of Appropriator (Address) (Town)
County of Wheatland, State of Montana, have appropriated Groundwater according to the Montana Laws in effect prior to January 1, 1962, as follows:



SE 8 S 6 N R 14 E
Indicate Appropriation

2. The beneficial use on which the claim is based Stock water

3. Date or approximate date of earliest beneficial use; and how continuous the use has been:

4. The amount of groundwater claimed (in miner inches or gallons per minute) 3 GPM

5. If used for irrigation, give the acreage and description of the lands to which water has been applied and name of the owner thereof:

6. The means of withdrawing such water from the ground and the location of each well or other means of withdrawal: Well

7. The date of commencement and the completion of the construction of the well, wells, or other works for withdrawal of groundwater: 9 days drilling

8. Depth of water table: static level 90 ft - pumping level, pump dry at 3 GPM

9. So far as it may be available, the type, size and depth of each well or the general specifications of any other works for the withdrawal of groundwater: 0 - 60' 7" iron casing - 60' - 175' gal. casing

10. The estimated amount of groundwater withdrawn each year:

11. The log of formations encountered in the drilling of each well if available:

12. Such other information of a similar nature as may be useful in carrying out the policy of this act, including reference page of county records and book number:

SIGNATURE OF OWNER: L S Brannin Mgr.

Date Sept. 1, 1965

STATE OF MONTANA }
COUNTY OF WHEATLAND } ss.

Lewis Brannin having first been duly sworn, deposes and says that he (is, are) of lawful age and (is, are) the appropriator... and claimant... of the order and water right mentioned in the foregoing declaration of vested groundwater rights and the person... whose names... subscribed thereto, as the appropriator... and claimant..., that he know... the contents of said foregoing notice and that the matters and things therein stated are true.

SUBSCRIBED and SWORN to before me, this 1st day of Sept., 19 65

72161

L S Brannin
Notary Public for the State of Montana
Residing at Harlowton, Montana

My Commission expires Apr. 13, 1967

Filed for record on the 3rd day of Sept, 1965 at L.R.S.
o'clock P M., and recorded in Book 82, Pages 306, records of Wheatland County, Montana.

Sept 2 11

Lucretia Hicks
Clerk and Recorder

39558

T. 6N R. 14E

County Beaumont

MONTANA BUREAU OF MINES AND GEOLOGY
Butte, Montana

RECEIVED
JUL 21 1948

WATER WELL LOG

STATE ENGINEER

Owner American Fork Ranch Address Twodot, Mont.
Driller Buckley Address Twodot, Harlowton
Date Started June 20, 1948 Date Completed July 18, 1948
Location: Sec. 9 T. 6N R. 14E $\frac{1}{4}$ sec. NW $\frac{1}{4}$; NE $\frac{1}{4}$

Type of well drilled Equipment used cable tool rig
(Dug, driven, bored, or drilled) (Churn drill, rotary, other)

Water use: Domestic ☐ Municipal ☐ Stock ☒ Irrigation ☐
Industrial ☐ Drainage ☐ Other: _____

Casing: 0 ft. to 25 ft. Type iron Size 7"

Casing: 25 ft. to 350 ft. Type iron Size 6"

Casing: _____ ft. to _____ ft. Type _____ Size _____

Perforated or Screened: Ft. 275 to ft. 350 Ft. _____ to ft. _____

Type of screen or perforations holes

Static Water level, for non-flowing well: 200 feet.

Shut-in pressure, for flowing well: _____ lb./sq. in. on: _____ (date)

Pumping water level: Pump dry at 2gal gal. per min.

How tested: Failed

Length of test: 16 hrs.

Remarks: (Gravel packing, cementing, packers, type of shut-off, depth of shut-off)

(over)

[illegible][illegible]

Form No. 18
8-60

T. 6N R. 14E
County Wheatland

MONTANA BUREAU OF MINES AND GEOLOGY
Butte, Montana

RECEIVED

STATE ENGINEER

WATER WELL LOG

	X	

Owner American Fork Ranch Address Twodot, Mont.
Gillen
Driller Dec. 27, 1955 Address Jan. 6, 1956
Date Started 6N Date Completed SW 1/4; SE 1/4
Location: Sec. 9 T. 6N R. 14E 1/4 sec.

Type of well drilled Equipment used Cable tool rig
(Dug, driven, bored, or drilled) (Churn, drill, rotary, other)

Water use: Domestic ☐ Municipal ☐ Stock ☒ Irrigation ☐
Industrial ☐ Drainage ☐ Other gal. casing

Casing: 0 ft. to 203 ft. Type gal. casing Size 62

Casing: _____ ft. to _____ ft. Type _____ Size _____

Casing: _____ ft. to _____ ft. Type _____ Size _____

Perforated or Screened: Ft. 115 to ft. 125 Ft. 166 to ft. 195

Type of screen or perforations holes

Static Water level, for non-flowing well: 70 feet.

Shut-in pressure, for flowing well: _____ lb./sq. in. on: _____ (date)
70 15

Pumping water level _____ feet at _____ gal. per min.

How tested: bailed

Length of test 6 hrs.

Remarks: (Gravel packing, cementing, packers, type of shut-off, depth of shut-off)

(over)

Log of Well

[illegible]

SW 4
File No. 72159

T 6 N R 14 E
WHEATLAND COUNTY

STATE WATER CONSERVATION BOARD

R E C E I V E
D
SEP 8 1965

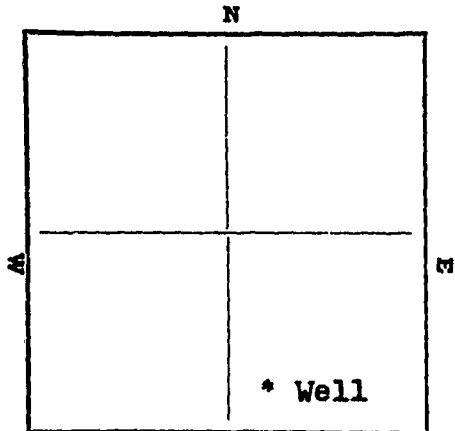
STATE OF MONTANA
ADMINISTRATOR OF GROUNDWATER CODE
Office of the State Engineer
* * * * *

DECLARATION OF VESTED GROUNDWATER RIGHTS

REVERED TO _____ (Under Chapter 237, Montana Session Laws, 1961)

1. AMERICAN FORK RANCH, of _____, Twodot
Name of Appropriator (Address) (Town)

County of Wheatland, State of Montana, have appropriated Groundwater according to the Montana Laws in effect prior to January 1, 1962, as follows:



SW/SE/ Sec 9 T 6 N R 14 E
Indicate Appropriation

2. The beneficial use on which the claim is based
Stock water

3. Date or approximate date of earliest beneficial use; and how continuous the use has been: 1956
Continuous

4. The amount of groundwater claimed (in miner inches or gallons per minute) 15 GPM

5. If used for irrigation, give the acreage and description of the lands to which water has been applied and name of the owner thereof:

6. The means of withdrawing such water from the ground and the location of each well or other means of withdrawal: Well - 203 ft. with 6" casing

7. The date of commencement and the completion of the construction of the well, wells, or other works for withdrawal of groundwater: Dec. 27, 1955 to Jan. 6, 1956

8. Depth of water table: Pumping level and static level the same

9. So far as it may be available, the type, size and depth of each well or the general specifications of any other works for the withdrawal of groundwater: 203 ft. 6" casing

10. The estimated amount of groundwater withdrawn each year:

11. The log of formations encountered in the drilling of each well if available:

12. Such other information of a similar nature as may be useful in carrying out the policy of this act, including reference page of county records and book number:

SIGNATURE OF OWNER: L S Brannin Mgr.

Date Sept. 1, 1965

STATE OF MONTANA }
COUNTY OF WHEATLAND } ss.

Lewis Brannin having first been duly sworn, deposes and says that he... (is, are) of lawful age and (is, are) the appropriator... and claimant... of the order and water right mentioned in the foregoing declaration of vested groundwater rights and the person... whose names... subscribed thereto, as the appropriator... and claimant..., that he... know... the contents of said foregoing notice and that the matters and things therein stated are true.

L S Brannin

SUBSCRIBED and SWORN to before me, this 1st day of Sept., 1965

72159

Charles J. Coallant
Notary Public for the State of Montana

Residing at Harlowton, Montana

My Commission expires Apr. 13, 1967

Filed for record on the 3rd day of Sept, 1965 at 4:13 o'clock P. M., and recorded in Book 304, Pages 304, records of Wheatland County, Montana.

Feb 2 00

Lucretia Hicks
Clerk and Recorder

39556

GW 4

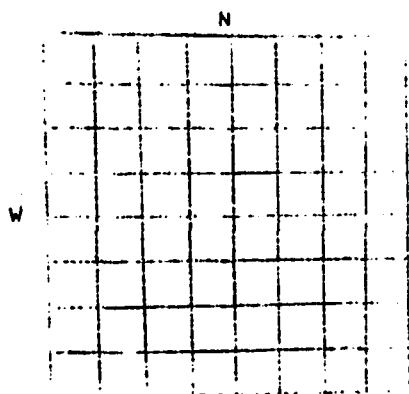
FILE NO. _____

T 6 R 14 10
WHEATLAND COUNTY, MONT.STATE OF MONTANA
ADMINISTRATOR OF GROUNDWATER CODE
OFFICE OF STATE ENGINEER

RECEIVED

DECLARATION OF VESTED GROUNDWATER RIGHTS
(UNDER CHAPTER 237, MONTANA SESSION LAWS, 1961) STATE ENGINEER1. Loren H. Morley, OF Harlowton, Mont.
(NAME OF APPROPRIATOR) (ADDRESS) (TOWN)

COUNTY OF WHEATLAND, STATE OF MONTANA, HAVE APPROPRIATED GROUNDWATER ACCORDING TO THE MONTANA LAWS IN EFFECT PRIOR TO JANUARY 1, 1962, AS FOLLOWS:



NW 1/4, SW 1/4 Sec 10 T6 R14

INDICATE POINT OF APPROPRIATION
AND PLACE OF USE, IF POSSIBLE.
EACH SMALL SQUARE REPRESENTS 10
ACRES.2. THE BENEFICIAL USE ON WHICH THE CLAIM IS
BASED Livestock3. DATE OR APPROXIMATE DATE OF EARLIEST BENEFICIAL USE; AND HOW CONTINUOUS THE USE HAS BEEN
1920 & Continuous4. THE AMOUNT OF GROUNDWATER CLAIMED (IN MINER
INCHES OR GALLONS PER MINUTE 5 Gal/min.5. IF USED FOR IRRIGATION, GIVE THE ACREAGE
AND DESCRIPTION OF THE LANDS TO WHICH WATER HAS
BEEN APPLIED AND NAME OF THE OWNER THEREOF _____6. THE MEANS OF WITHDRAWING SUCH WATER FROM THE GROUND AND THE LOCATION OF
EACH WELL OR OTHER MEANS OF WITHDRAWAL Windmill7. THE DATE OF COMMENCEMENT AND COMPLETION OF THE CONSTRUCTION OF THE WELL,
WELLS, OR OTHER WORKS FOR WITHDRAWAL OF GROUNDWATER 19208. DEPTH OF WATER TABLE 160 ft.9. SO FAR AS IT MAY BE AVAILABLE, THE TYPE, SIZE AND DEPTH OF EACH WELL OR
THE GENERAL SPECIFICATIONS OF ANY OTHER WORKS FOR THE WITHDRAWAL OF GROUND-
WATER 6 inch casing - 200 ft. deep - 2 inch cylinder10. THE ESTIMATED AMOUNT OF GROUNDWATER WITHDRAWN EACH YEAR
300,000 gallons.11. THE LOG OF FORMATIONS ENCOUNTERED IN THE DRILLING OF EACH WELL IF AVAIL-
ABLE 200 ft. sand stone12. SUCH OTHER INFORMATION OF A SIMILAR NATURE AS MAY BE USEFUL IN CARRYING
OUT THE POLICY OF THIS ACT, INCLUDING REFERENCE PAGE OF COUNTY RECORDS AND
BOOK NUMBER _____SIGNATURE OF OWNER Loren H. Morley
STATE OF MONTANA) DATE Feb 5 1962
: ss.
COUNTY OF WHEATLAND)HAVING FIRST BEEN DULY SWORN, DEPOSES
AND SAYS THAT HE (IS, ARE,) OF LAWFUL AGE AND (IS ARE) THE APPROPRIATOR
AND CLAIMANT OF THE ORDER AND WATER RIGHT MENTIONED IN THE FOREGOING
DECLARATION OF VESTED GROUNDWATER RIGHTS AND THE PERSON WHOSE NAME
SUBSCRIBED THERETO, AS THE APPROPRIATOR AND CLAIMANT, THAT HE
KNOW THE CONTENTS OF SAID FOREGOING NOTICE AND THAT THE MATTERS AND
THINGS THEREIN STATED ARE TRUE.

SUBSCRIBED AND SWORN TO BEFORE ME, THIS _____ DAY OF _____ 19__

NOTARY PUBLIC FOR THE STATE OF MONTANA
RESIDING AT _____
MY COMMISSION EXPIRES _____(FILE THREE COPIES OF THIS REPORT WITH THE COUNTY CLERK AND RECORDER, RE-
TAIN THE 4th COPY FOR YOUR FILES.)

1392

State of Montana, } ss.
County of Wheatland }

Filed on the 5th

day of February

A. D. 1962 at 3:10

o'clock P M.

Lucinda Hicks
County Recorder

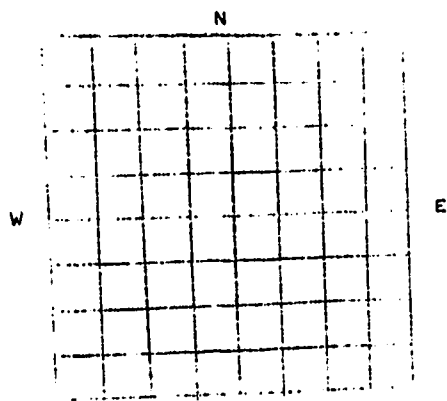
Fee 2.00 Deputy Recorder

GW 4

FILE NO. _____

T 6^N R 14 10

WHEATLAND COUNTY, MONT

STATE OF MONTANA
ADMINISTRATOR OF GROUNDWATER CODE
OFFICE OF STATE ENGINEERB
7.1962DECLARATION OF VESTED GROUNDWATER RIGHTS
(UNDER CHAPTER 237, MONTANA SESSION LAWS, 1961) STATE 11. Loren H. Morley, OF Harlowton, Mont.
(NAME OF APPROPRIATOR) (ADDRESS) (TOWN)
COUNTY OF WHEATLAND, STATE OF MONTANA, HAVE APPROPRIATED GROUNDWATER ACCORD-
ING TO THE MONTANA LAWS IN EFFECT PRIOR TO JANUARY 1, 1962, AS FOLLOWS:2. THE BENEFICIAL USE ON WHICH THE CLAIM IS
BASED Livestock3. DATE OR APPROXIMATE DATE OF EARLIEST BENE-
FICIAL USE; AND HOW CONTINUOUS THE USE HAS BEEN
Jan 1954 & Continuous4. THE AMOUNT OF GROUNDWATER CLAIMED (IN MINER
INCHES OR GALLONS PER MINUTE 4 Gal./min5. IF USED FOR IRRIGATION, GIVE THE ACREAGE
AND DESCRIPTION OF THE LANDS TO WHICH WATER HAS
BEEN APPLIED AND NAME OF THE OWNER THEREOF _____NW 1/4 SEC 10 T6 R14INDICATE POINT OF APPROPRIATION
AND PLACE OF USE, IF POSSIBLE.
EACH SMALL SQUARE REPRESENTS 10
ACRES.6. THE MEANS OF WITHDRAWING SUCH WATER FROM THE GROUND AND THE LOCATION OF
EACH WELL OR OTHER MEANS OF WITHDRAWAL Windmill7. THE DATE OF COMMENCEMENT AND COMPLETION OF THE CONSTRUCTION OF THE WELL,
WELLS, OR OTHER WORKS FOR WITHDRAWAL OF GROUNDWATER Jan 19548. DEPTH OF WATER TABLE 180 ft.9. SO FAR AS IT MAY BE AVAILABLE, THE TYPE, SIZE AND DEPTH OF EACH WELL OR
THE GENERAL SPECIFICATIONS OF ANY OTHER WORKS FOR THE WITHDRAWAL OF GROUND-
WATER 6 inch casing - 200 ft deep - 2 inch cylinder10. THE ESTIMATED AMOUNT OF GROUNDWATER WITHDRAWN EACH YEAR
100,000 Gallons11. THE LOG OF FORMATIONS ENCOUNTERED IN THE DRILLING OF EACH WELL IF AVAIL-
ABLE 200 ft Sandstone12. SUCH OTHER INFORMATION OF A SIMILAR NATURE AS MAY BE USEFUL IN CARRYING
OUT THE POLICY OF THIS ACT, INCLUDING REFERENCE PAGE OF COUNTY RECORDS AND
BOOK NUMBER _____STATE OF MONTANA) SIGNATURE OF OWNER Loren H. Morley
: SS. DATE Feb 5, 1962
COUNTY OF WHEATLAND)HAVING FIRST BEEN DULY SWORN, DEPOSES
AND SAYS THAT HE (IS, ARE,) OF LAWFUL AGE AND (IS ARE) THE APPROPRIATOR
AND CLAIMANT OF THE ORDER AND WATER RIGHT MENTIONED IN THE FOREGOING
DECLARATION OF VESTED GROUNDWATER RIGHTS AND THE PERSON WHOSE NAME
SUBSCRIBED THERETO, AS THE APPROPRIATOR AND CLAIMANT, THAT HE
KNOW THE CONTENTS OF SAID FOREGOING NOTICE AND THAT THE MATTERS AND
THINGS THEREIN STATED ARE TRUE.

SUBSCRIBED AND SWORN TO BEFORE ME, THIS _____ DAY OF _____ 19__

NOTARY PUBLIC FOR THE STATE OF MONTANA
RESIDING AT _____
MY COMMISSION EXPIRES _____(FILE THREE COPIES OF THIS REPORT WITH THE COUNTY CLERK AND RECORDER, RE-
TAIN THE 4th COPY FOR YOUR FILES.)

1391

State of Montana, } ss.
County of Wheatland, }

Filed on the 5th
day of February

A. D. 1962 at 3:10

o'clock P. M.

Lucretia Hicks
County Recorder

By For Dec Deputy Recorder

FW 4
File No. 72153

T 6 N 14 E
WHEATLAND COUNTY

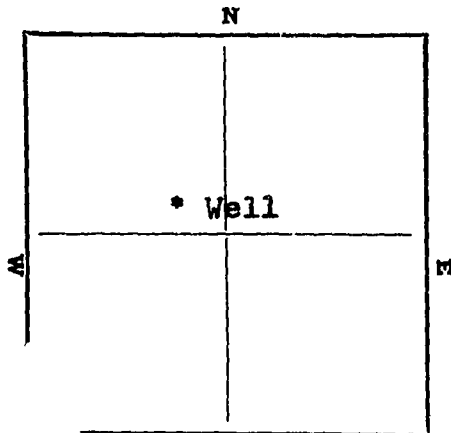
STATE WATER CONSERVATION BOARD

R **E** **C** **E** **I** **V** **E** **D**
SEP 8 1965

STATE OF MONTANA
ADMINISTRATOR OF GROUNDWATER CODE
Office of the State Engineer
* * * * *

DECLARATION OF VESTED GROUNDWATER RIGHTS
(Under Chapter 237, Montana Session Laws, 1961)

RETURNED TO AMERICAN FORK RANCH, of Twodot
Name of Appropriator (Address) (Town)
County of Wheatland, State of Montana, have appropriated Groundwater according to the Montana Laws in effect prior to January 1, 1962, as follows:



SE1/4 Sec 12 T 6 N R 14 E
Indicate Appropriation

2. The beneficial use on which the claim is based Stock water

3. Date or approximate date of earliest beneficial use; and how continuous the use has been: _____

4. The amount of groundwater claimed (in miner inches or gallons per minute) 30 GPM

5. If used for irrigation, give the acreage and description of the lands to which water has been applied and name of the owner thereof: _____

6. The means of withdrawing such water from the ground and the location of each well or other means of withdrawal: Well

7. The date of commencement and the completion of the construction of the well, wells, or other works for withdrawal of groundwater: 10 days drilling

8. Depth of water table: Static level 25 ft. - pumping level 29 ft.

9. So far as it may be available, the type, size and depth of each well or the general specifications of any other works for the withdrawal of groundwater: 140 ft. deep - 7" iron casing & 6" gal. liner

10. The estimated amount of groundwater withdrawn each year: _____

11. The log of formations encountered in the drilling of each well if available: _____

12. Such other information of a similar nature as may be useful in carrying out the policy of this act, including reference page of county records and book number: _____

SIGNATURE OF OWNER: L. S. Brannin Mgr.

Date Sept. 1, 1965

STATE OF MONTANA
COUNTY OF WHEATLAND } ss.

Lewis Brannin having first been duly sworn, deposes and says that he (is, are) of lawful age and (is, are) the appropriator and claimant of the order and water right mentioned in the foregoing declaration of vested groundwater rights and the person whose names subscribed thereto, as the appropriator and claimant, that he know the contents of said foregoing notice and that the matters and things therein stated are true.

L. S. Brannin

72153 SUBSCRIBED and SWORN to before me, this 1st day of Sept., 1965

Charles J. Gallant
Notary Public for the State of Montana

Residing at Harlowton, Montana

My Commission expires Apr. 13, 1967

Filed for record on the 3rd day of Sept., 1965 at 4:37 o'clock P. M., and recorded in Book 82, Pages 298, records of Wheatland County, Montana.

Jul 20 1965

Lucretia Hicks
Clerk and Recorder

39550

Form No. 18
8-60

T. 6N R. 14E

County Montland

MONTANA BUREAU OF MINES AND GEOLOGY
Butte, Montana

RECEIVED
JAN 7 1962

Water Well Log

STATE ENGINEER

Owner American Fork Ranch Address Twodot, Mont.

Driller Buckley Address Harlorton

Date Started May 2, 1945 Date Completed May 12, 1945

Location: Sec. 12 T. 6N R. 14E $\frac{1}{4}$ sec. SE $\frac{1}{4}$; NW $\frac{1}{4}$

Type of well drilled Equipment used Cable tool rig
(Dug, driven, or drilled) (Churn, drill, rotary, other)

Water use: Domestic ☐ Municipal ☐ Stock ☒ Irrigation ☐
Industrial ☐ Drainage ☐ Other ☐

Casing: 0 ft. to 40 ft. Type iron Size 7"
40 100

Casing: 40 ft. to 100 ft. Type Galv. Size 6"

Casing: ft. to ft. Type Size

Perforated or screened: Ft. 22 50 to ft. 85. Ft. to ft.

Type of screen or perforations holes

Static water level, for non-flowing well: 25 feet.

Shut-in pressure, for flowing well: lb./sq. in. on: (date)

Pumping water level 29 feet at 30 gal. per min.

How tested: bailed

Length of test 6 hrs.

Remarks: (Gravel packing, cementing, packers, type of shut-off, depth of shut-off)

(over)

Log of Well

[illegible]

77071

STATE OF MONTANA }
COUNTY OF WHEATLAND } ss.

I hereby certify that the within
instrument was filed for record in this
office on the 21st day of

June 1973 at 2:00

o'clock PM and was recorded

in Book 4 of Water Rights

Page 74-75

Lucretia Hicks
County Recorder

Deputy Recorder

RECEIVED

County Wheatland

STATE OF MONTANA
ADMINISTRATOR OF GROUNDWATER CODE
MONTANA WATER RESOURCES BOARD

DRILLER'S LOG

NOTICE OF COMPLETION OF GROUNDWATER
APPROPRIATION BY MEANS OF WELL

Developed after January 1, 1962

Indicate the character, color, thickness of strata such as soil, clay, sand, gravel, shale, sandstone, etc. Show depth at which water is found and height to which water rises in well.

(Under Chapter 237 Montana Session Laws, 1961, as amended)

This form to be prepared by driller, and three copies to be filed by the owner with the County Clerk and Recorder in the county in which the well is located, last copy to be retained by driller.

Please answer all questions. If not applicable, so state, otherwise the form may be returned.

Owner Edgar Langston

Address Box 675

Harlowton, Montana

Date well started Nov. 1960

completed Nov. 1960

Type of well Home Well

Equipment used cable tool

Water Use: Domestic ☒ Municipal ☐ Stock ☐ Irrigation ☐

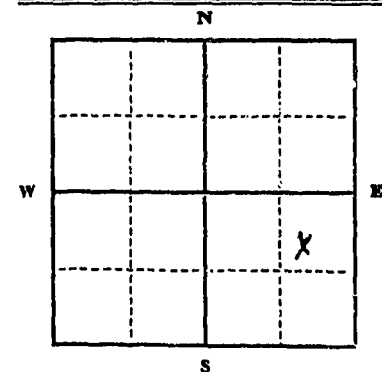
Industrial ☐ Drainage ☐ Other ☐* Garden/Lawn ☒

*Describe

USE: If used for irrigation, industrial, drainage or other. Explain, state number of acres and location or other data (i.e. Lot, Block and Addition).

ESTIMATED ANNUAL WITHDRAWAL 350,000 gals.

Size of Drilled Hole	Size and Weight of Casing	From (Feet)	To (Feet)	PERFORATIONS		
				Kind Size	From (Feet)	To (Feet)
7"	6 7/8" x 20 lbs.	0	155		33'	60'
					115'	155'



SE 1/4 SE 1/4 Sec. 14
T. 6 N. R. 14 E. S. 14 W.

INDICATE LOCATION OF WELL AND PLACE OF USE, IF POSSIBLE. EACH SMALL SQUARE REPRESENTS 40 ACRES.

Driller's Signature Don Miller

Driller's Address Harlowton, MT

LICENSE NO. 92

Top of Ground (Elev. above sea level)		
From (Feet)	To (Feet)	
0	33	Gravel
33	60	Loose shale
60	115	Hard shale
115	155	Hard shale, light

155' Show exact depth of bottom

77072

STATE OF MONTANA }
COUNTY OF WHEATLAND } ss.

I hereby certify that the within
instrument was duly recorded in this
office on the 21st day of

June 1973 at 2:05
o'clock P.M. and is recorded
in Book 94 of Water Rights
Pages 76-77.

Lucy Hicks
County Recorder

By _____
Deputy Recorder

County Westland

**STATE OF MONTANA
ADMINISTRATOR OF GROUNDWATER CODE
MONTANA WATER RESOURCES BOARD**

**NOTICE OF COMPLETION OF GROUNDWATER
APPROPRIATION BY MEANS OF WELL**

Developed after January 1, 1962

(Under Chapter 237 Montana Session Laws, 1961, as amended)

This form to be prepared by driller, and three copies to be filed by the **owner** with the County Clerk and Recorder in the county in which the well is located, last copy to be retained by driller.

Please answer all questions. If not applicable, so state, otherwise the form may be returned.

Owner Edgar Livingston

Address Box 675

Helena, Montana

Date well started June 1948

completed June 1948

Type of well stock

(Dug, driven, bored or drilled)

Equipment used Cable Tool

(Churn drill, rotary or other)

Water Use: Domestic ☐ Municipal ☐ Stock ☒ Irrigation ☐

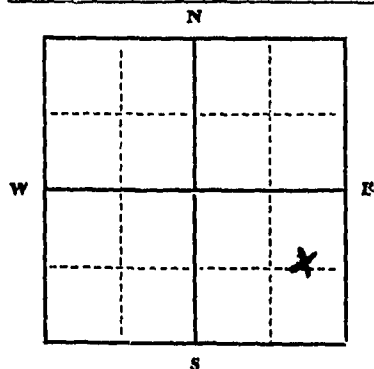
Industrial ☐ Drainage ☐ Other ☐* Garden/Lawn ☐

***Describe**

USE: If used for irrigation, industrial, drainage or other. Explain, state number of acres and location or other data (i.e. Lot, Block and Addition). _____

ESTIMATED ANNUAL WITHDRAWAL 100,000 yd³

Size of Drilled Hole	Size and Weight of Casing	From (Feet)	To (Feet)	PERFORATIONS	
				Kind Size	From (Feet) To (Feet)
7"	6 5/8" x 20 lb.	0	130		30' 50'
					70' 90'
					100' 120'



Static water levelft.*
Pumping water levelft.*
atgallons per minute,
measuredminutes after pumping
began.

*Measured from ground level.

Well developed by
forhours.

Power..... Pump..... HP

Remarks: (Gravel packing, cementing,
packers, type of shutoff)

SENESE^{1/4} SE^{1/4} Sec. 14
T. 6 N. R. 14 E.
S. W.

INDICATE LOCATION OF WELL AND PLACE OF USE, IF POSSIBLE.
EACH SMALL SQUARE REPRESENTS 40 ACRES.

Driller's Signature Chris Miller

Driller's Address Harlan Township

LICENSE NO. 92

Top of Ground

(Elev. above sea level)

Indicate the character, color, thickness of strata such as soil, clay, sand, gravel, shale, sandstone, etc. Show depth at which water is found and height to which water rises in well.

130 Show exact depth of bottom

2017/10/2

77073

STATE OF MONTANA }
COUNTY OF WISCONSIN } ss.

I hereby certify that the within
instrument was duly recorded in this
office on the 21st day of

June 1973 at 2:07
o'clock pm, and is duly recorded
in Book 4 of Patent Rights
Page 78-79.

Lucretia Hicks
County Recorder

By _____
Deputy Recorder

NOTICE OF COMPLETION OF GROUNDWATER APPROPRIATION BY MEANS OF WELL

(Under Chapter 237 Montana Session Laws, 1961, as amended)

Please answer all questions. If not applicable, so state, otherwise the form may be returned.

56131

77074

STATE OF MONTANA }
COUNTY OF WHEATLAND } ss.

I hereby certify that the within
instrument was filed for record in this
office on the 21st day of
June 1973 at 2:12
o'clock P. and was recorded
in Book 80-81 of Water Rights
Page 80-81.
Lucretia Hicks
County Recorder

By _____ Deputy Recorder

RECEIVED

V 3

Approved Stock Form—State Publishing Co., Helena, Montana—38496

File No.

T. 6 R. 14 E

TRIPLICATE

MONTANA DEPARTMENT OF NATURAL
RESOURCES AND CONSERVATION

County Wheatland

STATE OF MONTANA
ADMINISTRATOR OF GROUNDWATER CODE
OFFICE OF STATE ENGINEER

Notice of Completion of Groundwater Appropriation
Without Well

(Under Chapter 237 Montana Session Laws, 1961)

Date of Appropriation of Groundwater.....1973

Owner..... Address.....

Contractor (if any)

Address of Contractor

Date Started..... Date Completed.....

Describe means of obtaining groundwater without a well "as by
sub-irrigation and other natural processes". Include depth to
water when applicable.....

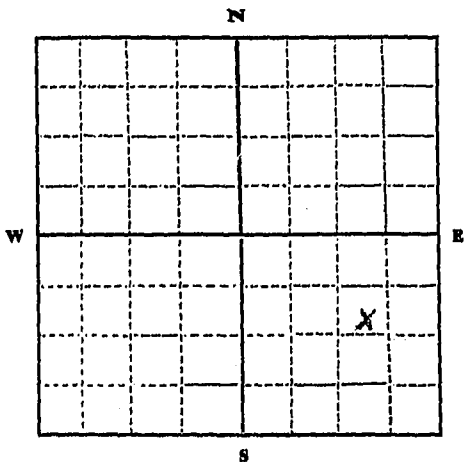
Quantity of water developed and used with explanation of method
used to measure or estimate such amount. If use is intermittent

estimate approximate lengths of periods of use.....

Spring used by stock
for 17 years.
(1956-1973).

Signature of Owner Edgar J. Taylor

Date June 21, 1973



SE 1/4 Sec 14 T. 6 R. 14

Indicate point of appropriation
and place of use, if possible.

77075

June 21, 1973

2:16 p.m.

This form to be prepared by contractor (if any), otherwise by the owner.

Three copies of this notice are to be filed with the County Clerk and Recorder of the county in which the
works are located.

Please answer all questions. If not applicable, so state, otherwise the form will be returned.

Original to the County Clerk and Recorder; duplicate to the State Engineer; Triplicate to the Montana
Bureau of Mines and Geology and Quadruplicate for the Appropriator.

56130

77075-

STATE OF MONTANA }
COUNTY OF WHEATLAND } ss.

I hereby certify that the within
instrument was filed for record in this
office on the 21st day of

June 1973 at 2:16

o'clock P.M., and was duly recorded

in Book 82-83 of Water Rights

Page 82-83

Lucretia Hicks

County Recorder

Deputy Recorder

GW 4

FILE NO.

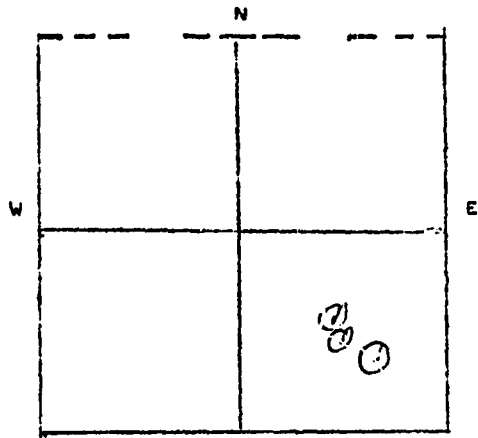
WHEATLAND COUNTY

STATE OF MONTANA
ADMINISTRATOR OF GROUNDWATER CODE
OFFICE OF STATE ENGINEER

DECLARATION OF VESTED GROUNDWATER RIGHTS JAN 29 1964
(UNDER CHAPTER 237, MONTANA SESSION LAWS, 1961)

1. Perce Edgar Langston, of Box 1006 Harlowton, Mont.
(NAME OF APPROPRIATOR) (ADDRESS) (TOWN)

COUNTY OF WHEATLAND, STATE OF MONTANA, HAVE APPROPRIATED GROUNDWATER ACCORDING TO THE MONTANA LAWS IN EFFECT PRIOR TO JANUARY 1, 1962, AS FOLLOWS:



SEC 14 T 6 R 14
INDICATE APPROPRIATION

2. THE BENEFICIAL USE ON WHICH THE CLAIM IS BASED Livestock - Spring

3. DATE OR APPROXIMATE DATE OF EARLIEST BENEFICIAL USE; AND HOW CONTINUOUS THE USE HAS BEEN. 1903

4. THE AMOUNT OF GROUNDWATER CLAIMED (IN MINER INCHES OR GALLONS PER MINUTE 200
Gallons per Min

5. IF USED FOR IRRIGATION, GIVE THE ACREAGE AND DESCRIPTION OF THE LANDS TO WHICH WATER HAS BEEN APPLIED AND NAME OF THE OWNER THERE OF None

6. THE MEANS OF WITHDRAWING SUCH WATER FROM THE GROUND AND THE LOCATION OF EACH WELL OR OTHER MEANS OF WITHDRAWAL None / Run off

7. THE DATE OF COMMENCEMENT AND THE COMPLETION OF THE CONSTRUCTION OF THE WELL, WELLS, OR OTHER WORKS FOR WITHDRAWAL OF GROUNDWATER

8. DEPTH OF WATER TABLE

9. SO FAR AS IT MAY BE AVAILABLE, THE TYPE, SIZE AND DEPTH OF EACH WELL OR THE GENERAL SPECIFICATIONS OF ANY OTHER WORKS FOR THE WITHDRAWAL OF GROUNDWATER

10. THE ESTIMATED AMOUNT OF GROUNDWATER WITHDRAWN EACH YEAR 8000 gals.

11. THE LOG OF FORMATIONS ENCOUNTERED IN THE DRILLING OF EACH WELL IF AVAILABLE

12. SUCH OTHER INFORMATION OF A SIMILAR NATURE AS MAY BE USEFUL IN CARRYING OUT THE POLICY OF THIS ACT, INCLUDING REFERENCE PAGE OF COUNTY RECORDS AND BOOK NUMBER

SIGNATURE OF OWNER Edgar Langston

DATE Dec 31 - 1963

STATE OF MONTANA } ss.
COUNTY OF WHEATLAND }

Edgar Langston

HAVING FIRST BEEN DULY SWORN, DEPOSES AND SAYS THAT HE (IS, ARE,) OF LAWFUL AGE AND (IS, ARE) THE APPROPRIATOR AND CLAIMANT OF THE ORDER AND WATER RIGHT MENTIONED IN THE FOREGOING DECLARATION OF VESTED GROUNDWATER RIGHTS AND THE PERSON WHOSE NAMES SUBSCRIBED THERETO, AS THE APPROPRIATOR AND CLAIMANT, THAT HE KNOW THE CONTENTS OF SAID FOREGOING NOTICE AND THAT THE MATTERS AND THINGS THEREIN STATED ARE TRUE.

SUBSCRIBED AND SWORN TO BEFORE ME, THIS 31 DAY OF Dec, 1963

Lucretia Hicks Co. Clerk

NOTARY PUBLIC FOR THE STATE OF MONTANA

RESIDING AT

MY COMMISSION EXPIRES

70677

FILED FOR RECORD ON THE 31 DAY OF Dec, 1963 AT 10:20

O'CLOCK AM, AND RECORDED IN BOOK 82, PAGES 231

RECORDS OF WHEATLAND COUNTY, MONTANA. Lucretia Hicks

CLERK AND RECORDER

34708

Form No. 18
8-60

T. 6N R. 14E
County Wheatland

MONTANA BUREAU OF MINES AND GEOLOGY
Butte, Montana

RECEIVED
JAN 2 1962

WATER WELL LOG

STATE ENGINEER

		X

Owner George Glennie Address Leadville, Mont.
Driller Gene Dick Address Leadville, Mont.
Date Started Dec 4 61 Date Completed Dec 61
Location: Sec. 17 T. 6N R. 14E $\frac{1}{4}$ sec. SE⁴NE⁴

Type of well drilled Equipment used Cable Tool
(Dug, driven, bored, or drilled) (Churn, drill, rotar, other)

Water use: Domestic ☐ Municipal ☐ Stock ☒ Irrigation ☐
Industrial ☐ Drainage ☐ Other _____

Casing: 1 ft. to 100 ft. Type 2 1/2" galv. Size 6 in.

Casing: _____ ft. to _____ ft. Type _____ Size _____

Casing: _____ ft. to _____ ft. Type _____ Size _____

Perforated or Screened: Ft. 48 to ft. 100. Ft. _____ to ft. _____

Type of screen or perforations 1/4 in holes

Static Water level, for non-flowing well: _____ feet.

Shut-in pressure, for flowing well: _____ lb./sq. in. on: _____ (date)

Pumping water level 70 feet at 11 gal. per min. 1

How tested: Robt

Length of test 2 hr

Remarks: (Gravel packing, cementing, packers, type of shut-off, depth of shut-off)

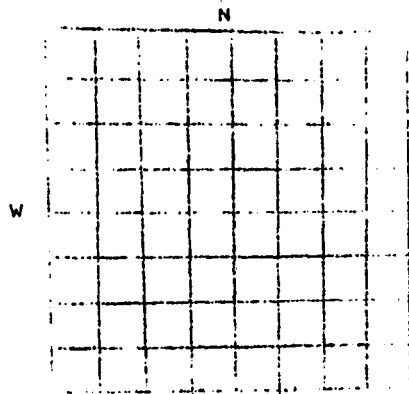
(over)

Log of Well

[illegible]

GW 4

FILE NO. _____

T 4 R 14
WHEATLAND COUNTY, MONT.STATE OF MONTANA
ADMINISTRATOR OF GROUNDWATER CODE
OFFICE OF STATE ENGINEERRECEIVED
DEC 27 1962DECLARATION OF VESTED GROUNDWATER RIGHTS
(UNDER CHAPTER 237, MONTANA SESSION LAWS, 1961)1. Frank B. Conley, OF Harlowton, Montana
(NAME OF APPROPRIATOR) (ADDRESS) (TOWN)
COUNTY OF WHEATLAND, STATE OF MONTANA, HAVE APPROPRIATED GROUNDWATER ACCORD-
ING TO THE MONTANA LAWS IN EFFECT PRIOR TO JANUARY 1, 1962, AS FOLLOWS:2. THE BENEFICIAL USE ON WHICH THE CLAIM IS
BASED Irrigation, stock water and
house use3. DATE OR APPROXIMATE DATE OF EARLIEST BENE-
FICIAL USE; AND HOW CONTINUOUS THE USE HAS BEEN
Oct. 1947 It has been in use
continuously4. THE AMOUNT OF GROUNDWATER CLAIMED (IN MINER
INCHES OR GALLONS PER MINUTE 10 gal. per min.5. IF USED FOR IRRIGATION, GIVE THE ACREAGE
AND DESCRIPTION OF THE LANDS TO WHICH WATER HAS
BEEN APPLIED AND NAME OF THE OWNER THEREOF1/4 SEC 24 T6 R14 for garden and shelter belt
INDICATE POINT OF APPROPRIATION around house where it is
AND PLACE OF USE, IF POSSIBLE. on the graph.
EACH SMALL SQUARE REPRESENTS 10
ACRES.6. THE MEANS OF WITHDRAWING SUCH WATER FROM THE GROUND AND THE LOCATION OF
EACH WELL OR OTHER MEANS OF WITHDRAWAL Electric pump7. THE DATE OF COMMENCEMENT AND COMPLETION OF THE CONSTRUCTION OF THE WELL,
WELLS, OR OTHER WORKS FOR WITHDRAWAL OF GROUNDWATER Oct. 19478. DEPTH OF WATER TABLE 60 ft9. SO FAR AS IT MAY BE AVAILABLE, THE TYPE, SIZE AND DEPTH OF EACH WELL OR
THE GENERAL SPECIFICATIONS OF ANY OTHER WORKS FOR THE WITHDRAWAL OF GROUND-
WATER 116 ft. depth drilled well 7" hole.10. THE ESTIMATED AMOUNT OF GROUNDWATER WITHDRAWN EACH YEAR
1,000,000 gal.11. THE LOG OF FORMATIONS ENCOUNTERED IN THE DRILLING OF EACH WELL IF AVAIL-
ABLE solid rock.12. SUCH OTHER INFORMATION OF A SIMILAR NATURE AS MAY BE USEFUL IN CARRYING
OUT THE POLICY OF THIS ACT, INCLUDING REFERENCE PAGE OF COUNTY RECORDS AND
BOOK NUMBER _____SIGNATURE OF OWNER Frank B. Conley
STATE OF MONTANA) DATE December 27, 1962
: ss.
COUNTY OF WHEATLAND)Frank B. Conley HAVING FIRST BEEN DULY SWORN, DEPOSES
AND SAYS THAT HE (IS, ARE,) OF LAWFUL AGE AND (IS ARE) THE APPROPRIATOR
AND CLAIMANT is OF THE ORDER AND WATER RIGHT MENTIONED IN THE FOREGOING
DECLARATION OF VESTED GROUNDWATER RIGHTS AND THE PERSON is WHOSE NAME
SUBSCRIBED THERETO, AS THE APPROPRIATOR AND CLAIMANT, THAT HE
KNOW s THE CONTENTS OF SAID FOREGOING NOTICE AND THAT THE MATTERS AND
THINGS THEREIN STATED ARE TRUE.SUBSCRIBED AND SWORN TO BEFORE ME, THIS 27 DAY OF December 1962Lucretia Hicks
NOTARY PUBLIC FOR THE STATE OF MONTANA
RESIDING AT Co. Clerk
MY COMMISSION EXPIRES ---(FILE THREE COPIES OF THIS REPORT WITH THE COUNTY CLERK AND RECORDER, RE-
TAIN THE 4th COPY FOR YOUR FILES.)

3353

69327

State of Montana } ss.
County of Yellowstone }

I hereby certify that the within
instrument was recorded in this

office on the 27th

December 1962 1:34

o'clock P. M.

in Book 15

of Water Rights

Page 374

Lucetta Hicks
County Recorder

By

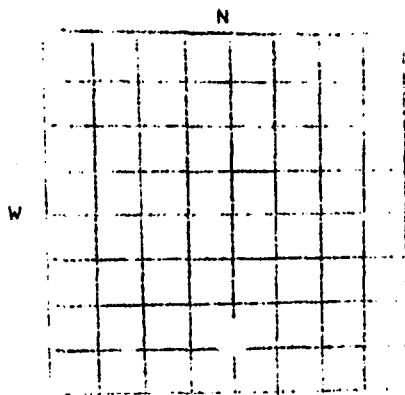
Deputy Recorder

GW 4

FILE NO. _____

T 16 R 14
WHEATLAND COUNTY, MONTSTATE OF MONTANA
ADMINISTRATOR OF GROUNDWATER CODE
OFFICE OF STATE ENGINEERRECEIVED
JAN 21 1962DECLARATION OF VESTED GROUNDWATER RIGHTS
(UNDER CHAPTER 237, MONTANA SESSION LAWS, 1961)1. Frank B. Conley, OF Harlowton Montana
(NAME OF APPROPRIATOR) (ADDRESS) (TOWN)

COUNTY OF WHEATLAND, STATE OF MONTANA, HAVE APPROPRIATED GROUNDWATER ACCORDING TO THE MONTANA LAWS IN EFFECT PRIOR TO JANUARY 1, 1962, AS FOLLOWS:

2. THE BENEFICIAL USE ON WHICH THE CLAIM IS BASED Stock water & dam3. DATE OR APPROXIMATE DATE OF EARLIEST BENEFICIAL USE; AND HOW CONTINUOUS THE USE HAS BEEN June 1958 - 8 mo. every year4. THE AMOUNT OF GROUNDWATER CLAIMED (IN MINER INCHES OR GALLONS PER MINUTE) 8 gal. per min.

5. IF USED FOR IRRIGATION, GIVE THE ACREAGE AND DESCRIPTION OF THE LANDS TO WHICH WATER HAS BEEN APPLIED AND NAME OF THE OWNER THEREOF _____

1/4 SEC 24 T 16 R 14
INDICATE POINT OF APPROPRIATION
AND PLACE OF USE, IF POSSIBLE.
EACH SMALL SQUARE REPRESENTS 10
ACRES.

6. THE MEANS OF WITHDRAWING SUCH WATER FROM THE GROUND, AND THE LOCATION OF EACH WELL OR OTHER MEANS OF WITHDRAWAL windmill7. THE DATE OF COMMENCEMENT AND COMPLETION OF THE CONSTRUCTION OF THE WELL, WELLS, OR OTHER WORKS FOR WITHDRAWAL OF GROUNDWATER June 19588. DEPTH OF WATER TABLE 20 ft9. SO FAR AS IT MAY BE AVAILABLE, THE TYPE, SIZE AND DEPTH OF EACH WELL OR THE GENERAL SPECIFICATIONS OF ANY OTHER WORKS FOR THE WITHDRAWAL OF GROUNDWATER 7 in. hole 94 ft. depth10. THE ESTIMATED AMOUNT OF GROUNDWATER WITHDRAWN EACH YEAR 2,336,000 gal
used only 8 mo. per year11. THE LOG OF FORMATIONS ENCOUNTERED IN THE DRILLING OF EACH WELL IF AVAILABLE shale rock

12. SUCH OTHER INFORMATION OF A SIMILAR NATURE AS MAY BE USEFUL IN CARRYING OUT THE POLICY OF THIS ACT, INCLUDING REFERENCE PAGE OF COUNTY RECORDS AND BOOK NUMBER _____

SIGNATURE OF OWNER Frank B. Conley
STATE OF MONTANA) DATE December 27, 1962
: SS.
COUNTY OF WHEATLAND)

Frank B. Conley HAVING FIRST BEEN DULY SWORN, DEPOSES
AND SAYS THAT HE (IS, ARE,) OF LAWFUL AGE AND (IS ARE) THE APPROPRIATOR
AND CLAIMANT OF THE ORDER AND WATER RIGHT MENTIONED IN THE FOREGOING
DECLARATION OF VESTED GROUNDWATER RIGHTS AND THE PERSON is WHOSE NAME is
SUBSCRIBED THERETO, AS THE APPROPRIATOR AND CLAIMANT, THAT HE
KNOWS THE CONTENTS OF SAID FOREGOING NOTICE AND THAT THE MATTERS AND
THINGS THEREIN STATED ARE TRUE.

SUBSCRIBED AND SWORN TO BEFORE ME, THIS 27 DAY OF December 1962

Lucretia Hicks
NOTARY PUBLIC FOR THE STATE OF MONTANA
RESIDING AT Co Clerk
MY COMMISSION EXPIRES _____

(FILE THREE COPIES OF THIS REPORT WITH THE COUNTY CLERK AND RECORDER, RETAIN THE 4th COPY FOR YOUR FILES.)

3352

69326

State of Montana, } ss.
County of Yellowstone }

I hereby certify that the within
instrument was filed for record in this

office on the 27th day of

Dec 1962 at 1:32

o'clock P. M.

in Book 15

Page 373

Lucyeta Hicks

County Recorder

Deputy Recorder

GW 4

FILE NO. _____

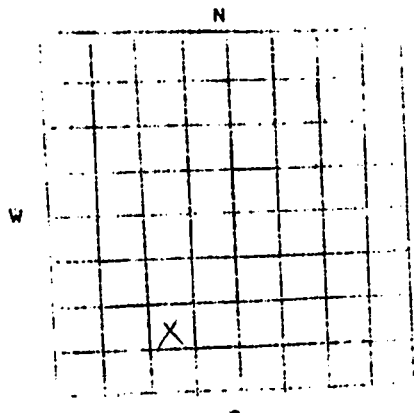
T 6 R 14
WHEATLAND COUNTY, MONT

STATE OF MONTANA
ADMINISTRATOR OF GROUNDWATER CODE
OFFICE OF STATE ENGINEER

RECEIVED

DECLARATION OF VESTED GROUNDWATER RIGHTS
(UNDER CHAPTER 237, MONTANA SESSION LAWS, 1961)

1. Frank B. Conley, OF Harlowton, Montana
(NAME OF APPROPRIATOR) (ADDRESS) (TOWN)
COUNTY OF WHEATLAND, STATE OF MONTANA, HAVE APPROPRIATED GROUNDWATER ACCORD-
ING TO THE MONTANA LAWS IN EFFECT PRIOR TO JANUARY 1, 1962, AS FOLLOWS:



2. THE BENEFICIAL USE ON WHICH THE CLAIM IS
BASED Stock Water and keeps the
dam full

3. DATE OR APPROXIMATE DATE OF EARLIEST BENE-
FICIAL USE; AND HOW CONTINUOUS THE USE HAS BEEN
Oct. 1950

4. THE AMOUNT OF GROUNDWATER CLAIMED (IN MINER
INCHES OR GALLONS PER MINUTE 8 gal. per min.

5. IF USED FOR IRRIGATION, GIVE THE ACREAGE
AND DESCRIPTION OF THE LANDS TO WHICH WATER HAS
BEEN APPLIED AND NAME OF THE OWNER THEREOF _____

1/4 SEC 24 T 6 R 14
INDICATE POINT OF APPROPRIATION
AND PLACE OF USE, IF POSSIBLE.
EACH SMALL SQUARE REPRESENTS 10
ACRES.

6. THE MEANS OF WITHDRAWING SUCH WATER FROM THE GROUND AND THE LOCATION OF
EACH WELL OR OTHER MEANS OF WITHDRAWAL Windmill

7. THE DATE OF COMMENCEMENT AND COMPL.
WELLS, OR OTHER WORKS FOR WITHDRAWAL O _____
ON OF THE CONSTRUCTION OF THE WELL,
GROUNDWATER Oct. 1950

8. DEPTH OF WATER TABLE 20 ft.

9. SO FAR AS IT MAY BE AVAILABLE, THE TYPE, SIZE AND DEPTH OF EACH WELL OR
THE GENERAL SPECIFICATIONS OF ANY OTHER WORKS FOR THE WITHDRAWAL OF GROUND-
WATER 72 ft. drilled well 7" hole

10. THE ESTIMATED AMOUNT OF GROUNDWATER WITHDRAWN EACH YEAR 3,504,000 gal.

11. THE LOG OF FORMATIONS ENCOUNTERED IN THE DRILLING OF EACH WELL IF AVAIL-
ABLE Clay & rock

12. SUCH OTHER INFORMATION OF A SIMILAR NATURE AS MAY BE USEFUL IN CARRYING
OUT THE POLICY OF THIS ACT, INCLUDING REFERENCE PAGE OF COUNTY RECORDS AND
BOOK NUMBER _____

STATE OF MONTANA) SIGNATURE OF OWNER Frank B. Conley
DATE December 27, 1962
: SS.

COUNTY OF WHEATLAND)
Frank B. Conley HAVING FIRST BEEN DULY SWORN, DEPOSES
AND SAYS THAT HE (IS, ARE,) OF LAWFUL AGE AND (IS ARE) THE APPROPRIATOR
AND CLAIMANT OF THE ORDER AND WATER RIGHT MENTIONED IN THE FOREGOING
DECLARATION OF VESTED GROUNDWATER RIGHTS AND THE PERSON WHOSE NAME is
SUBSCRIBED THERETO, AS THE APPROPRIATOR AND CLAIMANT, THAT HE
KNOW 9 THE CONTENTS OF SAID FOREGOING NOTICE AND THAT THE MATTERS AND
THINGS THEREIN STATED ARE TRUE.

SUBSCRIBED AND SWORN TO BEFORE ME, THIS 27 DAY OF December 1962

Lucretia Hicks
NOTARY PUBLIC FOR THE STATE OF MONTANA
RESIDING AT _____
MY COMMISSION EXPIRES _____

(FILE THREE COPIES OF THIS REPORT WITH THE COUNTY CLERK AND RECORDER, RE-
TAIN THE 4th COPY FOR YOUR FILES.)

3351

69325-

State of Montana, ss.
County of Yellowstone.

I hereby certify that the within
Instrument is for record in this

Office of the

27th day of
1962 at 1:30

Dea

o'clock

In Book 11-

Page 372

Water Rights

Lucyelia Hicks
County Recorder

Deputy Recorder

GROUNDWATER INDEX

Page 1 of 1

County Whitland Twp. 6 N Rge. 15 E

[illegible]

G1

File No. 68310

DUPLICATE

T. 6 R. 15County Wheatland

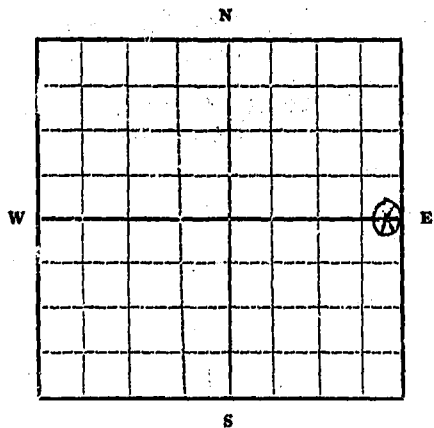
STATE OF MONTANA
ADMINISTRATOR OF GROUNDWATER CODE
OFFICE OF STATE ENGINEER

RECEIVED
JAN 3 1962

Declaration of Vested Groundwater Rights
(Under Chapter 237, Montana Session Laws, 1961)

STATE ENGINEER

1. Twodot Land & Livestock Co. of Harlowton
(Name of Appropriator) (Address) (Town)
County of Wheatland State of Montana
have appropriated groundwater according to the Montana laws in effect prior to January 1, 1962, as follows:



1/4 Sec. 3 T. 6 R. 15

Indicate point of appropriation and place of use, if possible. Each small square represents 10 acres.

2. The beneficial use on which the claim is based Stock water

3. Date or approximate date of earliest beneficial use; and how continuous the use has been May 24, 1961
Continuous grazing season

4. The amount of groundwater claimed (in miner's inches or gallons per minute) 5 gal. per minute

5. If used for irrigation, give the acreage and description of the lands to which water has been applied and name of the owner thereof None

6. The means of withdrawing such water from the ground and the location of each well or other means of withdrawal Pump - gas engine

7. The date of commencement and completion of the construction of the well, wells, or other works for withdrawal of groundwater May 24, 1961

8. The depth of water table 5 feet

9. So far as it may be available, the type, size and depth of each well or the general specifications of any other works for the withdrawal of groundwater 85 feet - 6 inch casing

10. The estimated amount of groundwater withdrawn each year 740,000 gallons

11. The log of formations encountered in the drilling of each well if available
0 - 5 broken sandstone; 6 - 20 yellow clay; 21 - 39 black crumbly shale; 40 - 85 Cat Creek #2 sand
Water raise to 5 ft. below surface; 5 gal. per minute

12. Such other information of a similar nature as may be useful in carrying out the policy of this act, including reference to book and page of any county record.

Signature of Owner

Twodot Land & Livestock Co.
Wheatland, Wyo.

Date January 2, 1962

Three copies to be filed by the owner with the County Clerk and Recorder of the county in which the well is located.

Please answer all questions. If not applicable, so state, otherwise the form will be returned.

Original to the County Clerk and Recorder; duplicate to the State Engineer; Triplicate to the School of Mines and Quadruplicate for the Appropriator.

1207

STATE OF MONTANA
COUNTY OF WHEATLAND

State of Montana, }
County of Wheatland, } ss.

I hereby certify that the within
instrument was filed for record in this
office on the 2nd day of

January 1962 at 1:20
o'clock P.M., and was duly recorded
in Book 15 of Water Right
Page 275-276

Loretta Hicks
County Recorder

By Phelan Law
Deputy Recorder

Fee
4.00

GW 4

FILE NO.

ADM

Dir.

MONTANA

GROUNDWATER CODE

GINEP

U N R 12 E

WHEATLAND COUNTY

JAN 29 1964

DECLARATION OF GROUNDWATER RIGHTS
(UNDER CHAPTER 237, MONTANA SESSION LAWS 1961)

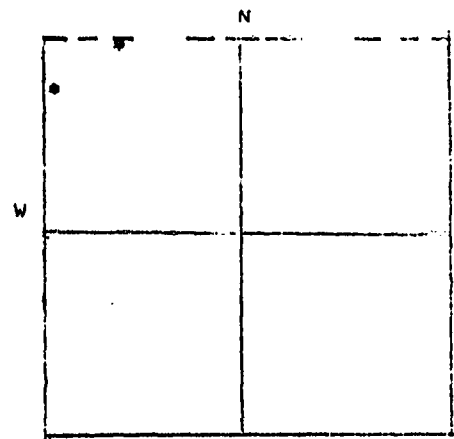
1. TWO DOT LAND & LIVESTOCK COMPANY OF HARLOWTON, MONTANA

(NAME OF APPROPRIATOR)

(ADDRESS)

(TOWN)

COUNTY OF WHEATLAND, STATE OF MONTANA, HAS APPROPRIATED GROUNDWATER ACCORDING TO THE MONTANA LAWS IN EFFECT PRIOR TO JANUARY 1, 1962, AS FOLLOWS:



SEC 4 T 6 N R 15 E

INDICATE APPROPRIATION

2. THE BENEFICIAL USE ON WHICH THE CLAIM IS BASED LIVESTOCK & DOMESTIC

3. DATE OR APPROXIMATE DATE OF EARLIEST BENEFICIAL USE; AND HOW CONTINUOUS THE USE HAS BEEN. 1940

4. THE AMOUNT OF GROUNDWATER CLAIMED (MINER INCHES OR GALLONS PER MINUTE) 80 GALLONS PER MINUTE

5. IF USED FOR IRRIGATION, GIVE THE ACREAGE AND DESCRIPTION OF THE LANDS TO WHICH WATER HAS BEEN APPLIED AND NAME OF THE OWNER THEREOF

6. THE MEANS OF WITHDRAWING SUCH WATER FROM THE GROUND AND THE LOCATION OF EACH WELL OR OTHER MEANS OF WITHDRAWAL ELECTRIC PUMP

7. THE DATE OF COMMENCEMENT AND THE COMPLETION OF THE CONSTRUCTION OF THE WELL, WELLS, OR OTHER WORKS FOR WITHDRAWAL OF GROUNDWATER 1940

8. DEPTH OF WATER TABLE 15 FEET

9. SO FAR AS IT MAY BE AVAILABLE, THE TYPE, SIZE AND DEPTH OF EACH WELL OR THE GENERAL SPECIFICATIONS OF ANY OTHER WORKS FOR THE WITHDRAWAL OF GROUNDWATER

10. THE ESTIMATED AMOUNT OF GROUNDWATER WITHDRAWN EACH YEAR 600,000 GALLONS

11. THE LOG OF FORMATIONS ENCOUNTERED IN THE DRILLING OF EACH WELL IF AVAILABLE

12. SUCH OTHER INFORMATION OF A SIMILAR NATURE AS MAY BE USEFUL IN CARRYING OUT THE POLICY OF THIS ACT, INCLUDING REFERENCE PAGE OF COUNTY RECORDS AND BOOK NUMBER

SIGNATURE OF OWNER BY:

TWO DOT LAND & LIVESTOCK COMPANY

DATE DECEMBER 31, 1963

STATE OF MONTANA } ss.
COUNTY OF WHEATLAND }

WARREN JONES

HAVING FIRST BEEN DULY SWORN, DEPOSES AND SAYS THAT HE (IS, ARE,) OF LAWFUL AGE AND (IS, ARE) THE APPROPRIATOR AND CLAIMANT OF THE ORDER AND WATER RIGHT MENTIONED IN THE FOREGOING DECLARATION OF VESTED GROUNDWATER RIGHTS AND THE PERSON WHOSE NAMES SUBSCRIBED THERETO, AS THE APPROPRIATOR AND CLAIMANT, THAT HE KNOWS THE CONTENTS OF SAID FOREGOING NOTICE AND THAT THE MATTERS AND THINGS THEREIN STATED ARE TRUE.

SUBSCRIBED AND SWORN TO BEFORE ME, THIS 31 DAY OF DECEMBER, 1963

Lucretia Hicks, Co Clerk

NOTARY PUBLIC FOR THE STATE OF MONTANA

RESIDING AT

MY COMMISSION EXPIRES

FILED FOR RECORD ON THE 31 DAY OF Dec 1963 AT 10:33

O'CLOCK 8 M., AND RECORDED IN BOOK 82, PAGES 244

RECORDS OF WHEATLAND COUNTY, MONTANA.

Lucretia Hicks

CLERK AND RECORDER

34721

GW 2

File No.

TRIPLICATE

T. 6 N. R. 15 E

County WheatlandSTATE OF MONTANA
ADMINISTRATOR OF GROUNDWATER
OFFICE OF STATE ENGINEERRECEIVED
FEB 18 1963**Notice of Completion of Groundwater
Appropriation by Means of Well**

(Under Chapter 237, Montana Session Laws, 1961)

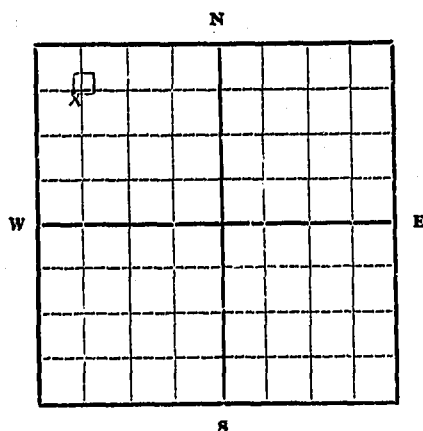
TWOOT LAND & LIVESTOCK CO.Owner Beth & JohnAddress Herkenton Mont.Driller Joe P. PirieAddress Herkenton Mont.

Date of Notice of Appropriation of Groundwater

Date well started Jan 2, 1963 Date Completed Jan 8, 1963Type of well drilled
(dug, driven, bored or
drilled)Equipment Used cable tool
(Churn, drill, rotary or
other)Water Use: Domestic ☐ Municipal ☐ Stock ☒ Irrigation ☐
Industrial ☐ Drainage ☐ Other ☐

Indicate on the diagram the character and thickness of the different strata met with in drilling, such as soil, clay, shale, gravel, rock or sand, etc. Show depth at which water is encountered, thickness and character of water-bearing strata and height to which the water rises in the well.

Size of Drilled Hole	Size and Weight of Casing	From (Feet)	To (Feet)	PERFORATIONS		
				Kind Size	From (Feet)	To (Feet)
6 in	7" O.D. in 6 in tin	0	20	1/2" x 1" slots	15	21
					30	36
					39	42
					56	59



NW 1/4 NW 1/4 Sec. 4 T. 6 N. R. 15 E

Indicate location of well and place of use, if possible. Each small square represents 10 acres.

Show exact depth of bottom.

59 feet.Static Water Level for non-flowing Well 5 ft. feet.

Shut-in Pressure for Flowing Well

Pumping Water Level 55 feet at 10 gal. per minute.

Discharge in gal. per min. of flowing well

How Tested downer hole pump Length of Test until flow was steady

Remarks: (Gravel packing, cementing, packers, type of shutoff, location of place of use of groundwater if not at well, and any other similar pertinent information, including number of acres irrigated, if used for irrigation)

W. W. Con. Lin. No. 80
Driller's License NumberJoe P. Pirie
Driller's Signature

This form to be prepared by driller, and three copies to be filed by the owner with the County Clerk and Recorder in the county in which the well is located.

Please answer all questions. If not applicable, so state, otherwise the form will be returned.

Original to the County Clerk and Recorder; duplicate to the State Engineer; Triplicate to the School of Mines and Quadruplicate for the Appropriator.

3655.

State of Montana, ss.
County of Wheatland, ss.

I hereby certify that the within
instrument was filed for record in the

office on the 4th day of

February 1963 at 3:30

o'clock P.M., and was duly recorded

in Book 15 of Water Rights

Page 385-386

Lucretia Hicks
County Recorder

By _____
Deputy Recorder

Lee Hoo

Clarence Jones

T. 6 R. 15
County Wheatland

MONTANA BUREAU OF MINES AND GEOLOGY
Butte, Montana

RECEIVED
JAN 2 1962

WATER WELL LOG

STATE ENGINEER

*		

Owner Livestock Land & Livestock Co. Address Harlow, Mont

Driller Gillen Drilling Address ✓

Date Started June 20, 1958 Date Completed June 24, 1958

Location: Sec. 5 T. 6 R. 15 1/4 sec.

Type of well Drilled Equipment used drill
(Dug, driven, bored, or drilled) (Churn drill, rotary, other)

Water use: Domestic ☐ Municipal ☐ Stock ☒ Irrigation ☐
Industrial ☐ Drainage ☐ Other: _____

Casing: 0 ft. to 86 ft. Type galvanized Size 6"

Casing: _____ ft. to _____ ft. Type _____ Size _____

Casing: _____ ft. to _____ ft. Type _____ Size _____

Perforated or Screened: Ft. _____ to ft. _____ Ft. _____ to ft. _____

Type of screen or perforations _____

Static Water level, for non-flowing well: 30 feet.

Shut-in pressure, for flowing well: _____ lb./sq. in. on: _____ (date)

Pumping water level: 30 feet at 25 gal. per min.

How tested: bail

Length of test _____

Remarks: (Gravel packing, cementing, packers, type of shut-off, depth of shut-off)

Can't lower water level bailing

(over)

Log of Well

[illegible]

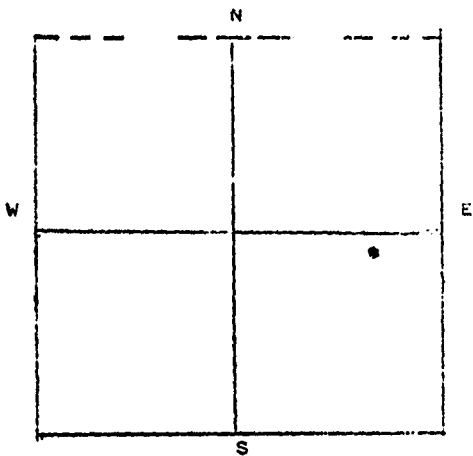
GW 4
E NO.

STATE OF MONTANA
ADMINISTRATOR OF GROUNDWATER CODE
OFFICE OF STATE ENGINEER

WHEATLAND COUNTY

DECLARATION OF VESTED GROUNDWATER RIGHTS JAN 29 1964
(UNDER CHAPTER 237, MONTANA SESSION LAWS, 1961)

1. TWOOT LAND & LIVESTOCK COMPANY OF HARLOWTON, MONTANA
(NAME OF APPROPRIATOR) (ADDRESS) (TOWN)
COUNTY OF WHEATLAND, STATE OF MONTANA, HAS APPROPRIATED GROUNDWATER ACCORDING TO THE MONTANA LAWS IN EFFECT PRIOR TO JANUARY 1, 1962, AS FOLLOWS:



SEC 5 T 6N R 15 E
INDICATE APPROPRIATION

2. THE BENEFICIAL USE ON WHICH THE CLAIM IS BASED STOCKWATER

3. DATE OR APPROXIMATE DATE OF EARLIEST BENEFICIAL USE; AND HOW CONTINUOUS THE USE HAS BEEN. 1962

4. THE AMOUNT OF GROUNDWATER CLAIMED (IN MINER INCHES OR GALLONS PER MINUTE)
15 GALLONS PER MINUTE

5. IF USED FOR IRRIGATION, GIVE THE AGE AND DESCRIPTION OF THE LANDS TO WHICH WATER HAS BEEN APPLIED AND NAME OF THE OWNER THEREOF

6. THE MEANS OF WITHDRAWING SUCH WATER FROM THE GROUND AND THE LOCATION OF EACH WELL OR OTHER MEANS OF WITHDRAWAL

ELECTRIC PUMP

7. THE DATE OF COMMENCEMENT AND THE COMPLETION OF THE CONSTRUCTION OF THE WELL, WELLS, OR OTHER WORKS FOR WITHDRAWAL OF GROUNDWATER

1962

8. DEPTH OF WATER TABLE 28 FEET

9. SO FAR AS IT MAY BE AVAILABLE, THE TYPE, SIZE AND DEPTH OF EACH WELL OR THE GENERAL SPECIFICATIONS OF ANY OTHER WORKS FOR THE WITHDRAWAL OF GROUNDWATER
6 INCH CASING 90 FEET

10. THE ESTIMATED AMOUNT OF GROUNDWATER WITHDRAWN EACH YEAR

11. THE LOG OF FORMATIONS ENCOUNTERED IN THE DRILLING OF EACH WELL IF AVAILABLE

12. SUCH OTHER INFORMATION OF A SIMILAR NATURE AS MAY BE USEFUL IN CARRYING OUT THE POLICY OF THIS ACT, INCLUDING REFERENCE PAGE OF COUNTY RECORDS AND BOOK NUMBER

SIGNATURE OF OWNER

TWOOT LAND & LIVESTOCK COMPANY

BY: Warren Jones

DATE DECEMBER 31, 1963

STATE OF MONTANA } SS.
COUNTY OF WHEATLAND }

WARREN JONES

HAVING FIRST BEEN DULY SWORN, DEPOSES AND SAYS THAT HE (IS, ARE,) OF LAWFUL AGE AND (IS, ARE) THE APPROPRIATOR AND CLAIMANT OF THE ORDER AND WATER RIGHT MENTIONED IN THE FOREGOING DECLARATION OF VESTED GROUNDWATER RIGHTS AND THE PERSON WHOSE NAMES SUBSCRIBED THERETO, AS THE APPROPRIATOR AND CLAIMANT, THAT HE KNOWS THE CONTENTS OF SAID FOREGOING NOTICE AND THAT THE MATTERS AND THINGS THEREIN STATED ARE TRUE.

SUBSCRIBED AND SWORN TO BEFORE ME, THIS 31 DAY OF DECEMBER, 19 63

Lucretia Hicks, Co Clerk
NOTARY PUBLIC FOR THE STATE OF MONTANA
RESIDING AT _____
MY COMMISSION EXPIRES _____

70687
FILED FOR RECORD ON THE 31 DAY OF Dec 19 63 AT 10:30
O'CLOCK a M., AND RECORDED IN BOOK 82, PAGES 241
RECORDS OF WHEATLAND COUNTY, MONTANA.

Lucretia Hicks
CLERK AND RECORDER

34718

T. 6N R. 15E

County Wheatland CE 175

RECEIVED
JAN 2 1962
STATE ENGINEER

2		
		8

Driller **Don Gillen** Address **Harlowton**

Location: Sec. 6 T. 6N R. 15E $\frac{1}{4}$ sec. 1st 14th 20th 21st 22nd 23rd 24th

Water use: Domestic ☐ Municipal ☐ Stock ☒ Irrigation ☐
Industrial ☐ Drainage ☐ Other _____

Casing: 103 ft. to 125 ft. Type perf. Size 6"

Casing: _____ ft. to _____ ft. Type _____ Size _____

Perforated or screened: Ft. 103 to ft. 125. Ft. _____ to ft. _____

Type of screen or perforations holes

Static water level, for non-flowing well: 80 feet

Shut-in pressure, for flowing well: _____ lb./sq. in. on: _____ (date)

Pumping water level 100 feet at 10 gal. per min.

How tested: bailed

length of test Two 8 hr. periods

Remarks: (Gravel packing, cementing, packers, type of shut-off, depth of shut-off)

(over)

Log of Well

[illegible]

Form No. 18
8-60

T. 6N R. 12E

County Wheatland

MONTANA BUREAU OF MINES AND GEOLOGY
Butte, Montana

RECEIVED
JAN 9 1946

Water Well Log

STATE ENGINEER

x			

Owner American Fork Ranch Address Twodot, Montana

Driller Buckley Address Harlowton

Date Started May 18 1945 Date Completed May 19, 1945

Location: Sec. 6 T. 6N R. 12E $\frac{1}{4}$ sec. SE $\frac{1}{4}$ NE $\frac{1}{4}$ E $\frac{1}{4}$ 14

Type of well drilled Equipment used Cable tool rig
(Dug, driven, or drilled) (Churn, drill, rotary, other)

Water use: Domestic ☐ Municipal ☐ Stock ☒ Irrigation ☐
Industrial ☐ Drainage ☐ Other _____

Casing: 0 ft. to 36 ft. Type iron Size 7"

Casing: 36 ft. to 125 ft. Type Galv. Size 6"

Casing: _____ ft. to _____ ft. Type _____ Size _____

Perforated or screened: Ft. 36 to ft. 90 . Ft. _____ to ft. _____

Type of screen or perforations holes

Static water level, for non-flowing well: 20 feet.

Shut-in pressure, for flowing well: _____ lb./sq. in. on: _____
(date)

Pumping water level 25 feet at 25 gal. per min.

How tested: bailed

Length of test 6 hrs.

Remarks: (Gravel packing, cementing, packers, type of shut-off, depth of shut-off)

(over)

SW 4
File No. 72160

T 6 N R 15
WHEATLAND COUNTY

STATE WATER CONSERVATION BOARD

R E C E I V E
SEP 8 1965 D

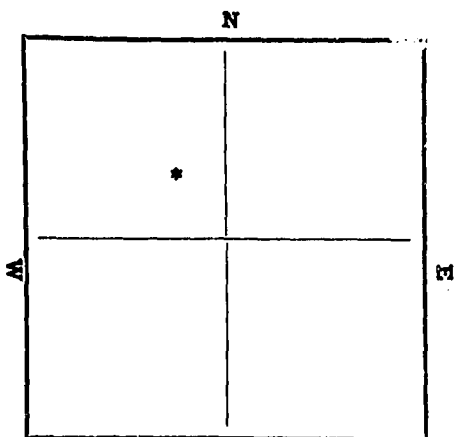
STATE OF MONTANA
ADMINISTRATOR OF GROUNDWATER CODE
Office of the State Engineer
* * * * *

DECLARATION OF VESTED GROUNDWATER RIGHTS

REFERRED TO _____ (Under Chapter 237, Montana Session Laws, 1961)

1. AMERICAN FORK RANCH, of Twodot
Name of Appropriator (Address) (Town)

County of Wheatland, State of Montana, have appropriated Groundwater according to the Montana Laws in effect prior to January 1, 1962, as follows:



SE 1/4 NW 1/4 Sec 6 T 6 N R 15 E
Indicate Appropriation

2. The beneficial use on which the claim is based
Stock water

3. Date or approximate date of earliest beneficial use; and how continuous the use has been:

4. The amount of groundwater claimed (in miner inches or gallons per minute) 25 GPM

5. If used for irrigation, give the acreage and description of the lands to which water has been applied and name of the owner thereof:

6. The means of withdrawing such water from the ground and the location of each well or other means of withdrawal: Well

7. The date of commencement and the completion of the construction of the well, wells, or other works for withdrawal of groundwater: 14 days drilling

8. Depth of water table: static level 20 ft. - pumping level 25 ft.

9. So far as it may be available, the type, size and depth of each well or the general specifications of any other works for the withdrawal of groundwater: 125 ft. - 35' 7" iron casing - 35' to 125' 6" casing

10. The estimated amount of groundwater withdrawn each year:

11. The log of formations encountered in the drilling of each well if available:

12. Such other information of a similar nature as may be useful in carrying out the policy of this act, including reference page of county records and book number:

SIGNATURE OF OWNER: Lt Brannin Mgr.

Date Sept. 1, 1965

STATE OF MONTANA
COUNTY OF WHEATLAND

Lewis Brannin having first been duly sworn, deposes and says that he (is, are) of lawful age and (is, are) the appropriator and claimant of the order and water right mentioned in the foregoing declaration of vested groundwater rights and the person whose names subscribed thereto, as the appropriator and claimant, that he know the contents of said foregoing notice and that the matters and things therein stated are true.

SUBSCRIBED and SWORN to before me, this 1st day of Sept., 1965
72160

Chas J. Callant
Notary Public for the State of Montana
Residing at Harlowton, Montana

My Commission expires Apr. 13, 1967

Filed for record on the 3rd day of Sept, 1965 at 4:44 o'clock P M., and recorded in Book 82, Pages 305, records of Wheatland County, Montana.

Pet 200

Lucretia Hicks
Clerk and Recorder

39557