

File No. 72466T. 6N R. 17E

DUPLICATE

County Wheatland

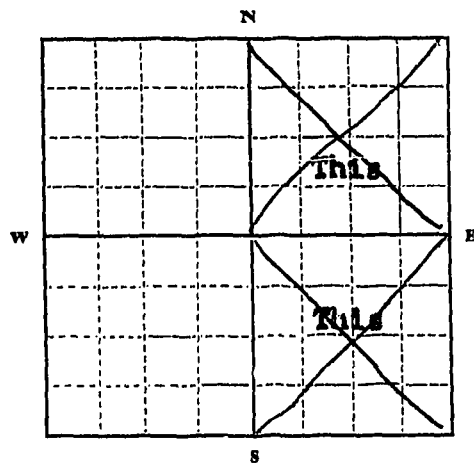
STATE OF MONTANA
ADMINISTRATOR OF GROUNDWATER CODE
OFFICE OF STATE ENGINEER

**Notice of Completion of Groundwater Appropriation
Without Well**

(Under Chapter 237 Montana Session Laws, 1961)

Date of Appropriation of Groundwater June 7, 1934Owner Dwight P. Flanders Address 719 S. Foley Ave.
Champaign, Ill.Contractor (if any) NoneAddress of Contractor NoneDate Started None Date Completed None

Describe means of obtaining groundwater without a well "as by sub-irrigation and other natural processes". Include depth to water when applicable. By sub-irrigation and other natural processes.



East 1/2
Section 27 T. 6N R. 17E

Indicate point of appropriation
and place of use, if possible.

Quantity of water developed and used with explanation of method used to measure or estimate such amount. If use is intermittent

estimate approximate lengths of periods of use. Approximately
an inch per acre, per annum, developed, using
the formula of 1/10(annual rainfall). Used at
approximate intervals of every third year.

Signature of Owner

Dwight P. FlandersDate December 28, 1965

This form to be prepared by contractor (if any), otherwise by the owner.

Three copies of this notice are to be filed with the County Clerk and Recorder of the county in which the works are located.

Please answer all questions. If not applicable, so state, otherwise the form will be returned.

Original to the County Clerk and Recorder; duplicate to the State Engineer; Triplicate to the Montana Bureau of Mines and Geology and Quadruplicate for the Appropriator.

40686

STATE WATER CONSERVATION BOARD

JAN 6 1956

_____ Billie
 _____ McDermott
 _____ McNair
 _____ Morrison
 _____ Sullivan
 _____ Dickert

72466

State of Montana, } ss.
 County of Wheatland, }

I hereby certify that the within
 instrument was filed for record in this

office on the 30th day of

Dec 1965 1:13

o'clock M., and
 in Book 82 of
 Page 319-320

Water Rights

Lucretia Hicks
 County Recorder

Deputy Recorder

GROUNDWATER INDEX

Page 7 of 7

County Wheatland Twp. 6N Rge. 18E

[illegible]

File No.

T. 6 N. R. 18 E.

DUPLICATE

County Wheatland

STATE OF MONTANA
ADMINISTRATOR OF GROUNDWATER CODE
OFFICE OF STATE ENGINEER

RECEIVED
JAN 29 1964
STATE ENGINEER

Declaration of Vested Groundwater Rights

(Under Chapter 237, Montana Session Laws, 1961)

Curtis R. Bartz or Beatrice H. Brewington Barber Rt. Ryegate Montana

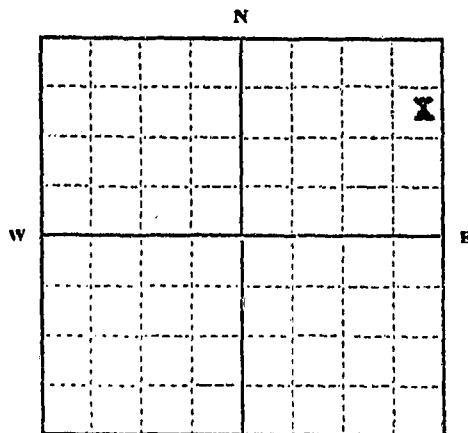
(Name of Appropriator)

(Address)

(Town)

County of WheatlandState of Montana

have appropriated groundwater according to the Montana laws in effect prior to January 1, 1962, as follows:



SE $\frac{1}{4}$ N24 Sec. 1 T. 6N R. 18 E.

Indicate point of appropriation and place of use, if possible. Each small square represents 10 acres.

2. The beneficial use on which the claim is based home use & watering livestock in the barns
3. Date or approximate date of earliest beneficial use; and how continuous the use has been around 1912 or 13
4. The amount of groundwater claimed (in miner's inches or gallons per minute) unknown
5. If used for irrigation, give the acreage and description of the lands to which water has been applied and name of the owner thereof not used for irrigation
6. The means of withdrawing such water from the ground and the location of each well or other means of withdrawal pump
7. The date of commencement and completion of the construction of the well, wells, or other works for withdrawal of groundwater approx. 1912
8. The depth of water table 27ft.
9. So far as it may be available, the type, size and depth of each well or the general specifications of any other works for the withdrawal of groundwater 90 ft. deep
10. The estimated amount of groundwater withdrawn each year unknown
11. The log of formations encountered in the drilling of each well or available unavailable
12. Such other information of a similar nature as may be useful in carrying out the policy of this act, including reference to book and page of any county record Well is located on land formerly owned by Henry A. Bartz and Melvin H. Bartz consecutively, both now deceased.

Signature of Owner

Curtis R. Bartz

Beatrice H. Brewington

Date December 11, 1963

Three copies to be filed by the owner with the County Clerk and Recorder of the county in which the well is located.

Please answer all questions. If not applicable, so state, otherwise the form will be returned.

Original to the County Clerk and Recorder; Duplicate to the State Engineer; Triplicate to the Montana Bureau of Mines and Geology, and Quadruplicate for the Appropriator.

34418

70363

State of Montana, } ss.
County of Wheatland, }

I hereby certify that the within
instrument was filed for record in this

office on the 20th day of

Dec 1963 at 2:20

o'clock P.M., and was duly recorded.

In Book 15 of Water Rights

Page 547-548

Lucretia Hicks

County Recorder

By _____
Deputy Recorder

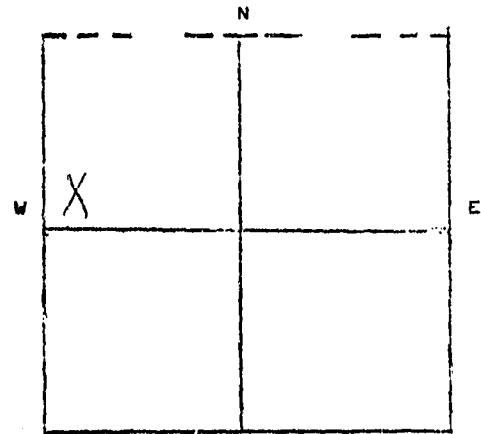
GW 4
FILE NO.

16N R18E
WHEATLAND COUNTY

STATE OF MONTANA
ADMINISTRATOR OF GROUNDWATER CODE
OFFICE OF STATE ENGINEER

DECLARATION OF VESTED GROUNDWATER RIGHTS JAN 29 1964
(UNDER CHAPTER 237, MONTANA SESSION LAWS, 1961)

1. Eugene E. Taher, OF Pyrgate
(NAME OF APPROPRIATOR) (ADDRESS)
COUNTY OF WHEATLAND, STATE OF MONTANA, HAS APPROPRIATED GROUNDWATER ACCORD-
ING TO THE MONTANA LAWS IN EFFECT PRIOR TO JANUARY 1, 1962, AS FOLLOWS:



SEC 8 T6N R18E
INDICATE APPROPRIATION

2. THE BENEFICIAL USE ON WHICH THE CLAIM IS
BASED Stock Water

3. DATE OR APPROXIMATE DATE OF EARLIEST
BENEFICIAL USE; AND HOW CONTINUOUS THE USE
HAS BEEN. 1890 Used every year

4. THE AMOUNT OF GROUNDWATER CLAIMED (IN
MINER INCHES OR GALLONS PER MINUTE
5 gallons per minute

5. IF USED FOR IRRIGATION, GIVE THE ACREAGE
AND DESCRIPTION OF THE LANDS TO WHICH WATER
HAS BEEN APPLIED AND NAME OF THE OWNER THERE
OF None

6. THE MEANS OF WITHDRAWING SUCH WATER FROM THE GROUND AND THE LOCATION OF
EACH WELL OR OTHER MEANS OF WITHDRAWAL Spring Natural flow

7. THE DATE OF COMMENCEMENT AND THE COMPLETION OF THE CONSTRUCTION OF THE
WELL, WELLS, OR OTHER WORKS FOR WITHDRAWAL OF GROUNDWATER

8. DEPTH OF WATER TABLE Not known

9. SO FAR AS IT MAY BE AVAILABLE, THE TYPE, SIZE AND DEPTH OF EACH WELL OR
THE GENERAL SPECIFICATIONS OF ANY OTHER WORKS FOR THE WITHDRAWAL OF GROUND-
WATER

10. THE ESTIMATED AMOUNT OF GROUNDWATER WITHDRAWN EACH YEAR 2,400,000 gal

11. THE LOG OF FORMATIONS ENCOUNTERED IN THE DRILLING OF EACH WELL IF AVAIL-
ABLE

12. SUCH OTHER INFORMATION OF A SIMILAR NATURE AS MAY BE USEFUL IN CARRYING
OUT THE POLICY OF THIS ACT, INCLUDING REFERENCE PAGE OF COUNTY RECORDS AND
BOOK NUMBER

SIGNATURE OF OWNER Eugene E. Taher

DATE Dec 31, 1963

STATE OF MONTANA } ss.
COUNTY OF WHEATLAND }

HAVING FIRST BEEN DULY SWORN, DEPOSES
AND SAYS THAT HE (IS, ARE,) OF LAWFUL AGE AND (IS, ARE) THE APPROPRIATOR
AND CLAIMANT OF THE ORDER AND WATER RIGHT MENTIONED IN THE FOREGOING
DECLARATION OF VESTED GROUNDWATER RIGHTS AND THE PERSON WHOSE NAMES
SUBSCRIBED THE ETO, AS THE APPROPRIATOR AND CLAIMANT, THAT HE
KNOW THE CONTENTS OF SAID FOREGOING NOTICE AND THAT THE MATTERS AND THINGS
THEREIN STATED ARE TRUE.

SUBSCRIBED AND SWORN TO BEFORE ME, THIS 1 DAY OF Dec, 1963

NOTARY PUBLIC FOR THE STATE OF MONTANA
RESIDING AT
MY COMMISSION EXPIRES

70717
FILED FOR RECORD ON THE 6 DAY OF Jan 1964 AT 8:42
O'CLOCK 9 M., AND RECORDED IN BOOK 82 PAGES 255-2
RECORDS OF WHEATLAND COUNTY, MONTANA.

Lucretia Hicks
CLERK AND RECORDER

34741

RECEIVED

GAZETTE PRINTING

File No. 76147

JAN 10 1972

T. 6N R. 18E

DUPLICATE

MONTANA DEPARTMENT OF NATURAL
RESOURCES AND CONSERVATION
STATE OF MONTANA

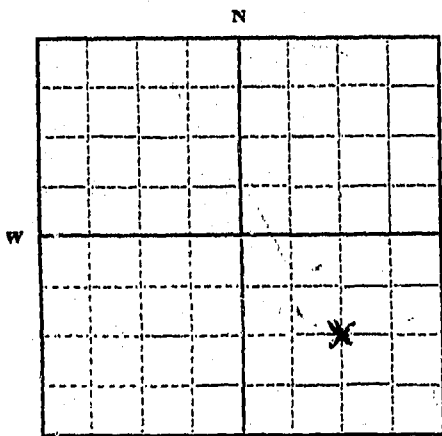
County Wheatland

ADMINISTRATOR OF GROUNDWATER CODE
OFFICE OF STATE ENGINEER

Notice of Completion of Groundwater Appropriation Without Well

(Under Chapter 237 Montana Session Laws, 1961)

Doc. No. 76147
Filed for record
this 28 day of December
A. D. 19 71 at 2:02
clock P. M.



1/4 Sec. 9 T. 6N R. 18E
Indicate point of appropriation
and place of use, if possible.

Date of Appropriation of Groundwater 1971

Owner MARY J. BAKER Address Shawmut, Wyo.

Contractor (if any) _____

Address of Contractor _____

Date Started 6/21 Date Completed 6/21

Describe means of obtaining groundwater without a well "as by
sub-irrigation and other natural processes". Include depth to
water when applicable. Underground perforated pipe laid
with gravity flow into tank R.J.B.
for stock water.

Quantity of water developed and used with explanation of method
used to measure or estimate such amount. If use is intermittent

estimate approximate lengths of periods of use _____

10 gal. / per minute

Measured with 5 gal. container

Signature of Owner Mary J. Baker

Date 12/14/71

This form to be prepared by contractor (if any), otherwise by the owner.

Three copies of this notice are to be filed with the County Clerk and Recorder of the county in which the
works are located.

Please answer all questions. If not applicable, so state, otherwise the form will be returned.

Original to the County Clerk and Recorder; duplicate to the State Engineer; Triplicate to the Montana
Bureau of Mines and Geology and Quadruplicate for the Appropriator.

49,690

17

notwithstanding the fact that the same is not a valid instrument as to the land described therein

RECORDED
INDEXED
FILED
28 DEC 1971
CLERK

76147

STATE OF MONTANA }
COUNTY OF WHEATLAND } ss.

I hereby certify that the with
instrument was filed for record in
office on the 28 day
of Dec 1971 at 2:02
o'clock P.M. and was duly recorded
in Book IV of Water Rights
Page 27-28

Lucinda Hicks
County Recorder

By _____
Deputy Recorder

GW 2

File No.

TRIPLICATE

GN L 9
T. 77 R. 18
County. Wheatland

STATE OF MONTANA
ADMINISTRATOR OF GROUNDWATER CODE
OFFICE OF STATE ENGINEER

RECEIVED
AUG 30 1963

**Notice of Completion of Groundwater
Appropriation by Means of Well**

(Under Chapter 237, Montana Session Laws, 1961)

Owner Mary J. Baker Address Shawmut, Mont.Driller Joseph O. Prieis Address Shawmut, Mont.

Date of Notice of Appropriation of Groundwater

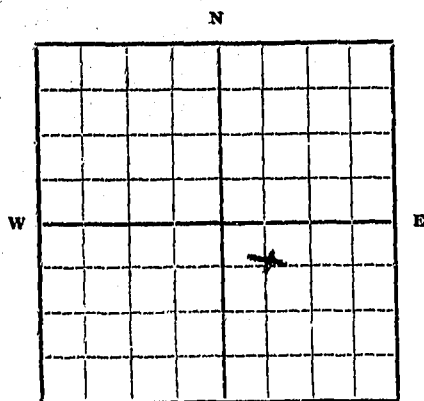
Date well started June 13, 1963 Date Completed June 18, 1963Type of well drilled Equipment Used cable tool
(dug, driven, bored or (Churn, drill, rotary or
drilled) other)Water Use: Domestic ☐ Municipal ☐ Stock ☒ Irrigation ☐
Industrial ☐ Drainage ☐ Other ☐

Indicate on the diagram the character and thickness of the different strata met with in drilling, such as soil, clay, shale, gravel, rock or sand, etc. Show depth at which water is encountered, thickness and character of water-bearing strata and height to which the water rises in the well.

Top of Ground
(Elev. above sea level 4300)

0 to 12 sand & soil
12 to 38 yellow sand stone
38 to 100 gray sand stone

Size of Drilled Hole	Size and Weight of Casing	From (Feet)	To (Feet)	PERFORATIONS		
				Kind Size	From (Feet)	To (Feet)
6 in	5 in 80 gal. galvanized	0	70	50	50	70
				5 in drilled		



SE 1/4 Sec. 9 T. 7 R. 18
Indicate location of well and place of use, if possible. Each small square represents 10 acres.

Show exact depth of bottom.

Static Water Level for non-flowing Well 39 feet.

Shut-in Pressure for Flowing Well

Pumping Water Level 90 feet at 10 gal. per minute.

Discharge in gal, per min. of flowing well

How Tested hole on mark: Length of Test until flow was steady

Remarks: (Gravel packing, cementing, packers, type of shutoff, location of place of use of groundwater if not at well, and any other similar pertinent information, including number of

acres irrigated, if used for irrigation)

6 1/2' hole with 5 in O.D. case
packed with 1/4 in gravel.

Mont. W. W. Cont. Lic No 80
Driller's License Number

Joseph O. Prieis
Driller's Signature

This form to be prepared by driller, and three copies to be filed by the owner with the County Clerk and Recorder in the county in which the well is located.

Please answer all questions. If not applicable, so state, otherwise the form will be returned.

Original to the County Clerk and Recorder; duplicate to the State Engineer; Triplicate to the School of Mines and Quadruplicate for the Appropriator.

5616

State of Montana, } ss.
County of Wheatland, }

I hereby certify that the within
instrument was filed for record in the

office on the 19th day of

August 1963 at 3:15

o'clock P.M., and was duly recorded

in Book 15 of Water Right

Page 419-420

Lucinda Hicks
County Recorder

By _____ Deputy Recorder

See 100

(Seal)

GW 4

FILE NO.

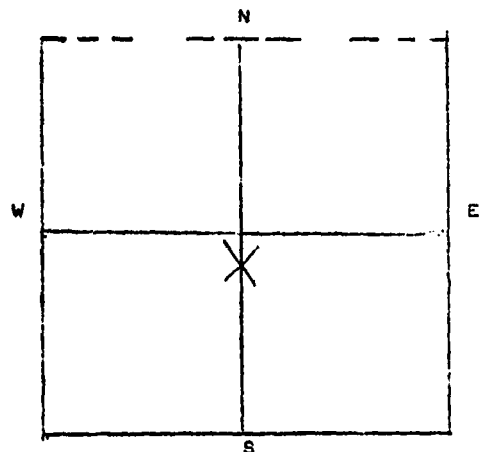
T6N R18E
WHEATLAND COUNTY

10

STATE OF MONTANA
ADMINISTRATOR OF GROUNDWATER CODE
OFFICE OF STATE ENGINEER
*****DECLARATION OF VESTED GROUNDWATER RIGHTS
(UNDER CHAPTER 237, MONTANA SESSION LAWS, 1961)

JAN 29 1964

1. Eugene E. Taber OF Pyegate
(NAME OF APPROPRIATOR) (ADDRESS) (TOWN)
COUNTY OF WHEATLAND, STATE OF MONTANA, HAS APPROPRIATED GROUNDWATER ACCORDING TO THE MONTANA LAWS IN EFFECT PRIOR TO JANUARY 1, 1962, AS FOLLOWS:



SEC 10 T6N R18E
INDICATE APPROPRIATION

2. THE BENEFICIAL USE ON WHICH THE CLAIM IS BASED Stock Water

3. DATE OR APPROXIMATE DATE OF EARLIEST BENEFICIAL USE; AND HOW CONTINUOUS THE USE HAS BEEN. 1956 Used each year

4. THE AMOUNT OF GROUNDWATER CLAIMED (IN MINER INCHES OR GALLONS PER MINUTE 3 gal per minute

5. IF USED FOR IRRIGATION, GIVE THE ACREAGE AND DESCRIPTION OF THE LANDS TO WHICH WATER HAS BEEN APPLIED AND NAME OF THE OWNER THERE OF None

6. THE MEANS OF WITHDRAWING SUCH WATER FROM THE GROUND AND THE LOCATION OF EACH WELL OR OTHER MEANS OF WITHDRAWAL Windmill and pump

7. THE DATE OF COMMENCEMENT AND THE COMPLETION OF THE CONSTRUCTION OF THE WELL, WELLS, OR OTHER WORKS FOR WITHDRAWAL OF GROUNDWATER 1956

8. DEPTH OF WATER TABLE 30 feet

9. SO FAR AS IT MAY BE AVAILABLE, THE TYPE, SIZE AND DEPTH OF EACH WELL OR THE GENERAL SPECIFICATIONS OF ANY OTHER WORKS FOR THE WITHDRAWAL OF GROUNDWATER 65 feet 6 inch hole

10. THE ESTIMATED AMOUNT OF GROUNDWATER WITHDRAWN EACH YEAR 100,000 gal

11. THE LOG OF FORMATIONS ENCOUNTERED IN THE DRILLING OF EACH WELL IF AVAILABLE Not known

12. SUCH OTHER INFORMATION OF A SIMILAR NATURE AS MAY BE USEFUL IN CARRYING OUT THE POLICY OF THIS ACT, INCLUDING REFERENCE PAGE OF COUNTY RECORDS AND BOOK NUMBER

SIGNATURE OF OWNER Eugene E. Taber
DATE Dec 31, 1963

STATE OF MONTANA } ss.
COUNTY OF WHEATLAND }

HAVING FIRST BEEN DULY SWORN, DEPOSES AND SAYS THAT HE (IS, ARE,) OF LAWFUL AGE AND (IS, ARE) THE APPROPRIATOR AND CLAIMANT OF THE ORDER AND WATER RIGHT MENTIONED IN THE FOREGOING DECLARATION OF VESTED GROUNDWATER RIGHTS AND THE PERSON WHOSE NAMES SUBSCRIBED THERETO, AS THE APPROPRIATOR AND CLAIMANT. THAT HE KNOW THE CONTENTS OF SAID FOREGOING NOTICE AND THAT THE MATTERS AND THINGS THEREIN STATED ARE TRUE.

SUBSCRIBED AND SWORN TO BEFORE ME, THIS 1 DAY OF Jan, 1964

NOTARY PUBLIC FOR THE STATE OF MONTANA
RESIDING AT
MY COMMISSION EXPIRES

FILED FOR RECORD ON THE 6th DAY OF Jan 1964 AT 8:36
O'CLOCK a M., AND RECORDED IN BOOK 82, PAGES 253
RECORDS OF WHEATLAND COUNTY, MONTANA.

Louella Nick
CLERK AND RECORDER

34738

File No. 76145**RECEIVED**T. 6 N R. 18 E

DUPLICATE

JAN 30 1972

County Wheatland

LOG MONTANA DEPARTMENT OF NATURAL RESOURCES AND CONSERVATION
 STATE OF MONTANA
 ADMINISTRATOR OF GROUNDWATER CODE
 STATE WATER CONSERVATION BOARD

Top of Ground

(Elev. above sea level.....)

**Notice of Completion of Groundwater
 Appropriation by Means of Well**
 DEVELOPED AFTER JANUARY 1, 1962

(Under Chapter 237 Montana Session Laws, 1961, as amended)

Owner Mary Baber Address Shawmut, Mont.Driller Joe Pirie Address Shawmut, Mont.

Date of Notice of appropriation of groundwater.....

Date well started Oct 18, 1965 Date completed Nov 1, 1965Type of well drilled Equipment used cable tool
 (Dug, driven, bored or drilled) (Churn drill, rotary or other)Water use: Domestic ☐ Municipal ☐ Stock ☒ Irrigation ☐
 Industrial ☐ Drainage ☐ Other ☐

Indicate on the diagram the character and thickness of the different strata met with in drilling, such as soil, clay, shale, gravel, rock or sand, etc. Show depth at which water is encountered, thickness and character of water-bearing strata and height to which the water rises in the well.

Size of Drilled Hole	Size and Weight of Casing	From (Feet)	To (Feet)	PERFORATIONS		
				Kind Size	From (Feet)	To (Feet)
<u>6 1/2</u>	<u>6 in 80 ga.</u>	<u>0</u>	<u>150</u>	<u>1 1/4</u>	<u>100</u>	<u>115</u>
<u>6</u>		<u>150</u>	<u>190</u>	<u>open hole in</u>		
				<u>water zone.</u>		

Doc. No. _____

Filed for record

this _____ day of _____

A. D. 19 _____

at _____ o'clock _____ M.

Doc. No. 76145

Filed for record

this 28 day of DecemberA. D. 19 71, at 2:00o'clock P.M.

Indicate location of well and place of use, if possible. Each small square represents 40 acres.

Static Water Level for non-flowing well

65 feet.

Shut-in Pressure for Flowing Well.....

Pumping Water Level 190 feetat 2 gal. per minute.

Discharge in gal. per min. of flowing well

How Tested boiler on machineLength of Test to steady flow

Remarks: (Gravel packing, cementing, pack-

ers, type of shutoff).....

(Continue on reverse side)

USE—If used for irrigation, industrial, drainage or other. Explain, state number of acres and location or other data (i.e.: Lot, Block and Addition).

190 Show exact depth of bottom.

This form to be prepared by driller, and three copies to be filed by the owner with the County Clerk and Recorder in the county in which the well is located, tissue copy to be retained by driller.

Please answer all questions. If not applicable, so state, otherwise the form will be returned.

Driller's License Number

Joe Pirie
 Driller's Signature.

49,687

STATE OF MONTANA
COUNTY OF WHEATLAND

I hereby certify that the within instrument was filed for record in this office on the 28 day of July, 1921.

[Signature] o'clock M., *[Signature]* daily recorded

In Book 23-24
Page 1

Lucy
County Recorder

By _____ Deputy Recorder

broods: 107 L: 1:

See with _____ zinc

默 思 文

File No. 76146

RECEIVED

DUPLICATE

JAN 30 1972

T. 6N R. 18E

County Unbeathad

MONTANA DEPARTMENT OF NATURAL
RESOURCES AND CONSERVATION
STATE OF MONTANA
ADMINISTRATOR OF GROUNDWATER CODE
OFFICE OF STATE ENGINEER

Notice of Completion of Groundwater Appropriation Without Well

(Under Chapter 237 Montana Session Laws, 1961)

Doc. No. 76146
Filed for record
this 28 day of December
A. D. 19 71 at 2:01
P. M.

Date of Appropriation of Groundwater 1943

Owner MARY J. BAKER Address Shawmut Mt.

Contractor (if any) _____

Address of Contractor _____

Date Started 6/71 Date Completed 6/71

Describe means of obtaining groundwater without a well "as by sub-irrigation and other natural processes". Include depth to water when applicable. underground perforated pipe laid with gravel flow Run into Tank used for stockwater R.J.G.

Quantity of water developed and used with explanation of method used to measure or estimate such amount. If use is intermittent

estimate approximate lengths of periods of use _____

1.0 gal / per acre etc

Turned with watch + gals contained

Signature of Owner Mary J. Baker

Date 12/14/71

This form to be prepared by contractor (if any), otherwise by the owner.

Three copies of this notice are to be filed with the County Clerk and Recorder of the county in which the works are located.

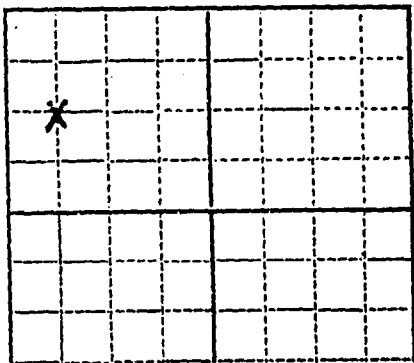
Please answer all questions. If not applicable, so state, otherwise the form will be returned.

Original to the County Clerk and Recorder; duplicate to the State Engineer; Triplicate to the Montana Bureau of Mines and Geology and Quadruplicate for the Appropriator.

49,688
~~76146~~

Indicate point of appropriation and place of use, if possible.

Sec. 11 T. 6 N. R. 18 E.



Quantity of water developed and used with explanation of method used to measure or estimate such amount. If use is intermittent

Used for stock water

Used with grain, a few days in the

Used with water, a few days in the

10 gal / per acre

estimate approximate lengths of periods of use.

76146

STATE OF MONTANA,
COUNTY OF WHEATLAND } ss.

I hereby certify that the within
document was filed for record in this
office on the 28 day of

Aug 1971 at 2:01

o'clock M., and was duly recorded

in Book 4 of Water Rights

Page 1

by _____ Deputy Recorder

_____ County Recorder

File No.

T. 6N R. 18E

DUPLICATE

JAN 10 1972

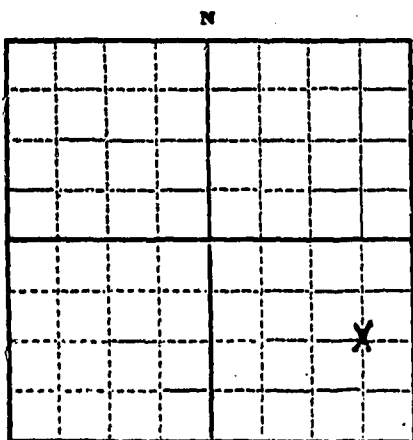
County Wheatland

STATE OF MONTANA
ADMINISTRATOR OF GROUNDWATER CODE
OFFICE OF STATE ENGINEER

Notice of Completion of Groundwater Appropriation Without Well

(Under Chapter 237 Montana Session Laws, 1961)

Doc. No. 96146
Filed for record
this 28 day of December
A. D. 1971 at 2:01
Clock 2 M.



1/4 Sec. 11 T. 6N R. 18E
Indicate point of appropriation
and place of use, if possible.

Date of Appropriation of Groundwater 1943Owner MARY J. BAKER Address Shawmont Mt.

Contractor (if any) _____

Address of Contractor _____

Date Started 6/71 Date Completed 6/71

Describe means of obtaining groundwater without a well "as by sub-irrigation and other natural processes". Include depth to

water when applicable. underground perforated pipe
land with gravity flow from water
tank.

used for stock water

Quantity of water developed and used with explanation of method used to measure or estimate such amount. If use is intermittent

estimate approximate lengths of periods of use _____

1.2 gal. / per acre ft.Turned with watch & gal. containerSignature of Owner Mary J. BakerDate 12/14/71

This form to be prepared by contractor (if any), otherwise by the owner.

Three copies of this notice are to be filed with the County Clerk and Recorder of the county in which the works are located.

Please answer all questions. If not applicable, so state, otherwise the form will be returned.

Original to the County Clerk and Recorder; duplicate to the State Engineer; Triplicate to the Montana Bureau of Mines and Geology and Quadruplicate for the Appropriator.

File No. 76147

JAN 10 1972

T. 6N R 18E

DUPLICATE

MONTANA DEPARTMENT OF NATURAL
RESOURCES AND MINES
STATE OF MONTANA

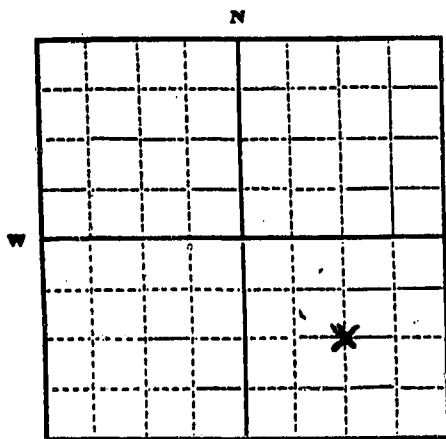
County Wheatland

ADMINISTRATOR OF GROUNDWATER CODE
OFFICE OF STATE ENGINEER

Notice of Completion of Groundwater Appropriation Without Well

(Under Chapter 237 Montana Session Laws, 1961)

Doc. No. 76147
Filed for record
this 28 day of December
A. D. 19 71 at 2102
Filed P. M.



1/4 Sec. 9 T. 6N R. 18E

Indicate point of appropriation
and place of use, if possible.

Date of Appropriation of Groundwater 1971

Owner MARY TRAKER Address Shumant, MT

Contractor (if any) _____

Address of Contractor _____

Date Started 6/21 Date Completed 6/21

Describe means of obtaining groundwater without a well "as by
sub-irrigation and other natural processes". Include depth to
water when applicable. Under ground perforated pipe laid
with Gravity Flow Run rate Tank
for stock water

Quantity of water developed and used with explanation of method
used to measure or estimate such amount. If use is intermittent

estimate approximate lengths of periods of use _____

10 gal / per minute

Measured with water + gal container

Signature of Owner Mary J. Baker

Date 12/14/71

This form to be prepared by contractor (if any), otherwise by the owner.

Three copies of this notice are to be filed with the County Clerk and Recorder of the county in which the
works are located.

Please answer all questions. If not applicable, so state, otherwise the form will be returned.

Original to the County Clerk and Recorder; duplicate to the State Engineer; Triplicate to the Montana
Bureau of Mines and Geology and Quadruplicate for the Appropriator.

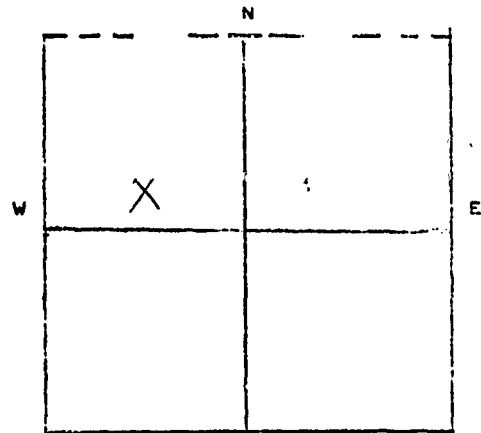
FILE NO.

STATE OF MONTANA
ADMINISTRATOR OF GROUNDWATER CODE
OFFICE OF STATE ENGINEER

LN R18E 14

DECLARATION OF VESTED GROUNDWATER RIGHTS
(UNDER CHAPTER 237, MONTANA SESSION LAWS, 1961)

1. Eugene E. Taber OF Payson
(NAME OF APPROPRIATOR) (ADDRESS) (TOWN)
COUNTY OF WHEATLAND, STATE OF MONTANA, HAVE APPROPRIATED GROUNDWATER ACCORD-
ING TO THE MONTANA LAWS IN EFFECT PRIOR TO JANUARY 1, 1962, AS FOLLOWS:



SEC 14 T6N R18E
INDICATE APPROPRIATION

2. THE BENEFICIAL USE ON WHICH THE CLAIM IS
BASED Stock Water

3. DATE OR APPROXIMATE DATE OF EARLIEST
BENEFICIAL USE; AND HOW CONTINUOUS THE USE
HAS BEEN. 1945 Used each year

4. THE AMOUNT OF GROUNDWATER CLAIMED (IN
MINER INCHES OR GALLONS PER MINUTE)
5 gal per minute

5. IF USED FOR IRRIGATION, GIVE THE ACREAGE
AND DESCRIPTION OF THE LANDS TO WHICH WATER
HAS BEEN APPLIED AND NAME OF THE OWNER THERE
OF None

6. THE MEANS OF WITHDRAWING SUCH WATER FROM THE GROUND AND THE LOCATION OF
EACH WELL OR OTHER MEANS OF WITHDRAWAL Windmill and pump

7. THE DATE OF COMMENCEMENT AND THE COMPLETION OF THE CONSTRUCTION OF THE
WELL, WELLS, OR OTHER WORKS FOR WITHDRAWAL OF GROUNDWATER 1945

8. DEPTH OF WATER TABLE 40 feet

9. SO FAR AS IT MAY BE AVAILABLE, THE TYPE, SIZE AND DEPTH OF EACH WELL OR
THE GENERAL SPECIFICATIONS OF ANY OTHER WORKS FOR THE WITHDRAWAL OF GROUND-
WATER 105 feet 6 in hole

10. THE ESTIMATED AMOUNT OF GROUNDWATER WITHDRAWN EACH YEAR 200,000 gal

11. THE LOG OF FORMATIONS ENCOUNTERED IN THE DRILLING OF EACH WELL IF AVAIL-
ABLE Not known

12. SUCH OTHER INFORMATION OF A SIMILAR NATURE AS MAY BE USEFUL IN CARRYING
OUT THE POLICY OF THIS ACT, INCLUDING REFERENCE PAGE OF COUNTY RECORDS AND
BOOK NUMBER

SIGNATURE OF OWNER Eugene E. Taber
DATE Dec 31, 1963

STATE OF MONTANA } ss.
COUNTY OF WHEATLAND }

HAVING FIRST BEEN DULY SWORN, DEPOSES
AND SAYS THAT HE (IS, ARE,) OF LAWFUL AGE AND (IS, ARE) THE APPROPRIATOR
AND CLAIMANT OF THE ORDER AND WATER RIGHT MENTIONED IN THE FOREGOING
DECLARATION OF VESTED GROUNDWATER RIGHTS AND THE PERSON WHOSE NAMES
SUBSCRIBED THERETO, AS THE APPROPRIATOR AND CLAIMANT, THAT HE
KNOW THE CONTENTS OF SAID FOREGOING NOTICE AND THAT THE MATTERS AND THINGS
THEREIN STATED ARE TRUE.

Eugene E. Taber
SUBSCRIBED AND SWORN TO BEFORE ME, THIS 1 DAY OF Dec, 1963

NOTARY PUBLIC FOR THE STATE OF MONTANA
RESIDING AT
MY COMMISSION EXPIRES

70717
FILED FOR RECORD ON THE 6th DAY OF Jan 1964 AT 8:34
O'CLOCK AM, AND RECORDED IN BOOK 82, PAGES 252
RECORDS OF WHEATLAND COUNTY, MONTANA.

Loretta Hicks
CLERK AND RECORDER

34737

File No. 77027T. 6N R. 18E

QUADRUPLICATE

County.....

STATE OF MONTANA
ADMINISTRATOR OF GROUNDWATER CODE
OFFICE OF STATE ENGINEERNotice of Completion of Groundwater
Appropriation by Means of Well

(Under Chapter 237, Montana Session Laws, 1961)

Top of Ground

(Elev. above sea level.....)

Sand 70 Feet

water

Sand 107 Feet

water

Sand 380 Feet (Judith River)

water

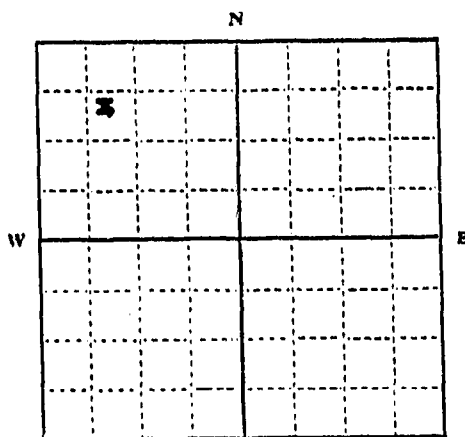
Owner Mary Baker Address Billings, MontanaDriller L. G. Amick Address Fishtail, Montana

Date of Notice of Appropriation of Groundwater.....

Date well started Nov. 26, 1965 Date Completed Dec. 15, 1965Type of well Drilled Equipment Used Cable tools
(dug, driven, bored or (Churn, drill, rotary or
drilled) other)Water Use: Domestic ☐ Municipal ☐ Other ☐ Irrigation ☐
Industrial ☐ Drainage ☐ Stock ☒

Indicate on the diagram the character and thickness of the different strata met with in drilling, such as soil, clay, shale, gravel, rock or sand, etc. Show depth at which water is encountered, thickness and character of water-bearing strata and height to which water rises in the well.

Size of Drilled Hole	Size and Weight of Casing	From (Feet)	To (Feet)	PERFORATIONS		
				Kind Size	From (Feet)	To (Feet)
8 1/2 in.	5 1/2 14 lb.	0	470		107 385	130 410

NW 1/4 Sec. 15 T. 6N R. 18E

Indicate location of well and place of use, if possible. Each small square represents 10 acres.

543 Eagle Sandstone

Show exact depth of bottom.

File 77027
Date May 29, 1973
Time 11:15 A.M.Static Water Level for non-flowing Well 40 feet.

Shut-in Pressure for Flowing Well.....

Pumping Water Level.....feet at.....gal. per minute.

Discharge in gal. per min. of flowing well.....

How Tested Bailed Length of Test.....

Remarks: (Gravel packing, cementing, packers, type of shutoff, location of place of use of groundwater if not at well, and any other similar pertinent information, including number of

acres irrigated, if used for irrigation) Pipe cementedat bottom 50 feet.

Driller's License Number

Driller's Signature

This form to be prepared by driller, and three copies to be filed by the owner with the County Clerk and Recorder in the county in which the well is located.

Please answer all questions. If not applicable, so state, otherwise the form will be returned.

Original to the County Clerk and Recorder; duplicate to the State Engineer; Triplicate to the Montana Bureau of Mines and Geology and Quadruplicate for the Appropriator.

53,863

77027

STATE OF MONTANA
COUNTY OF WHEATLAND

SS.

I hereby certify that the within
document was for record in the

on the 29 day of
May 1973 at 11:15 -

clock and the recorded

in Book 49-5-0.

Page 49-5-0.

Lucetta Nicks
County Recorder

EN

Deputy Recorder

W 4
FILE NO. _____

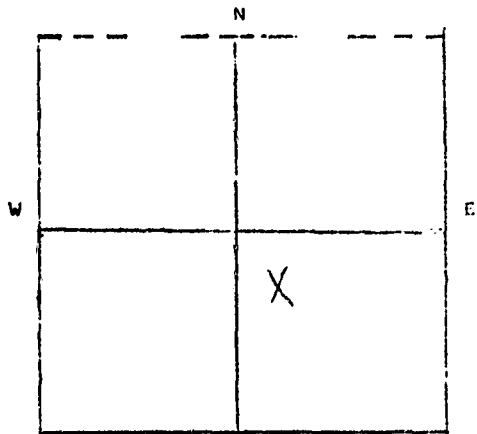
STATE OF MONTANA
ADMINISTRATOR OF GROUNDWATER CODE
OFFICE OF STATE ENGINEER

16N R18E
WHEATLAND COUNTY

JAN 29 1964

DECLARATION OF VESTED GROUNDWATER RIGHTS
(UNDER CHAPTER 237, MONTANA SESSION LAWS, 1961)

1. Eugene E. Taber OF Pyrgate
(NAME OF APPROPRIATOR) (ADDRESS) (TOWN)
COUNTY OF WHEATLAND, STATE OF MONTANA, HAS APPROPRIATED GROUNDWATER ACCORD-
ING TO THE MONTANA LAWS IN EFFECT PRIOR TO JANUARY 1, 1962, AS FOLLOWS:



SEC 20 T 6N R 18E
INDICATE APPROPRIATION

2. THE BENEFICIAL USE ON WHICH THE CLAIM IS
BASED Stock Water

3. DATE OR APPROXIMATE DATE OF EARLIEST
BENEFICIAL USE; AND HOW CONTINUOUS THE USE
HAS BEEN. 1954 Used every year.

4. THE AMOUNT OF GROUNDWATER CLAIMED IN
MINER INCHES OR GALLONS PER MINUTE
5 gallons per minute

5. IF USED FOR IRRIGATION, GIVE THE ACREAGE
AND DESCRIPTION OF THE LANDS TO WHICH WATER
HAS BEEN APPLIED AND NAME OF THE OWNER THERE
OF None

6. THE MEANS OF WITHDRAWING SUCH WATER FROM THE GROUND, AND THE LOCATION OF
EACH WELL OR OTHER MEANS OF WITHDRAWAL. Windmill and pump
N.E. 7

7. THE DATE OF COMMENCEMENT AND THE COMPLETION OF THE CONSTRUCTION OF THE
WELL, WELLS, OR OTHER WORKS FOR WITHDRAWAL OF GROUNDWATER 1954

8. DEPTH OF WATER TABLE 15 feet

9. SO FAR AS IT MAY BE AVAILABLE, THE TYPE, SIZE AND DEPTH OF EACH WELL OR
THE GENERAL SPECIFICATIONS OF ANY OTHER WORKS FOR THE WITHDRAWAL OF GROUND-
WATER 43 feet deep Six inch

10. THE ESTIMATED AMOUNT OF GROUNDWATER WITHDRAWN EACH YEAR 75,000 gal

11. THE LOG OF FORMATIONS ENCOUNTERED IN THE DRILLING OF EACH WELL IF AVAIL-
ABLE Not known

12. SUCH OTHER INFORMATION OF A SIMILAR NATURE AS MAY BE USEFUL IN CARRYING
OUT THE POLICY OF THIS ACT, INCLUDING REFERENCE PAGE OF COUNTY RECORDS AND
BOOK NUMBER _____

SIGNATURE OF OWNER Eugene E. Taber

DATE Dec. 31, 1963

STATE OF MONTANA } ss.
COUNTY OF WHEATLAND }

HAVING FIRST BEEN DULY SWORN, DEPOSES
AND SAYS THAT HE (IS, ARE,) OF LAWFUL AGE AND (IS, ARE) THE APPROPRIATOR
AND CLAIMANT OF THE ORDER AND WATER RIGHT MENTIONED IN THE FOREGOING
DECLARATION OF VESTED GROUNDWATER RIGHTS AND THE PERSON WHOSE NAMES
SUBSCRIBED THE ETO, AS THE APPROPRIATOR AND CLAIMANT, THAT HE
KNOWS THE CONTENTS OF SAID FOREGOING NOTICE AND THAT THE MATTERS AND THINGS
THEREIN STATED ARE TRUE.

SUBSCRIBED AND SWORN TO BEFORE ME, THIS 1 DAY OF _____, 1964

NOTARY PUBLIC FOR THE STATE OF MONTANA
RESIDING AT _____
MY COMMISSION EXPIRES _____

FILED FOR RECORD ON THE 6 DAY OF Jan 1964 AT 8:40
O'CLOCK A M., AND RECORDED IN BOOK 89, PAGES 255
RECORDS OF WHEATLAND COUNTY, MONTANA.

Lucretia Hicks
CLERK AND RECORDER

34740

70716

GW 4

FILE NO. _____

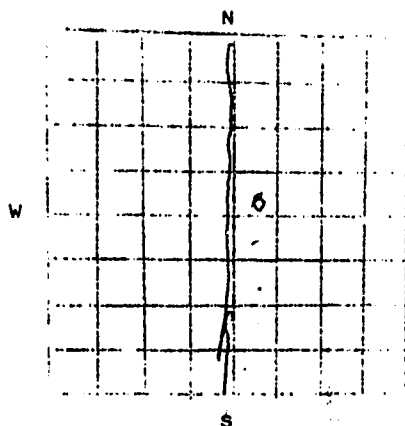
T 6 N R 18 25
WHEATLAND COUNTY, MONT.

STATE OF MONTANA
ADMINISTRATOR OF GROUNDWATER CODE
OFFICE OF STATE ENGINEER

DEC 29 1964
JAN 29 1964

DECLARATION OF VESTED GROUNDWATER RIGHTS
(UNDER CHAPTER 237, MONTANA SESSION LAWS, 1961)

1. Mathias Fochs, OF Shawmut, Montana
(NAME OF APPROPRIATOR) (ADDRESS) (TOWN)
COUNTY OF WHEATLAND, STATE OF MONTANA, HAVE APPROPRIATED GROUNDWATER ACCORD-
ING TO THE MONTANA LAWS IN EFFECT PRIOR TO JANUARY 1, 1962, AS FOLLOWS:



2. THE BENEFICIAL USE ON WHICH THE CLAIM IS
BASED Livestock

3. DATE OR APPROXIMATE DATE OF EARLIEST BENE-
FICIAL USE; AND HOW CONTINUOUS THE USE HAS BEEN
1949

4. THE AMOUNT OF GROUNDWATER CLAIMED (IN MINER
INCHES OR GALLONS PER MINUTE
four Gallons per Minute and any Increase

5. IF USED FOR IRRIGATION, GIVE THE ACREAGE
AND DESCRIPTION OF THE LANDS TO WHICH WATER HAS
BEEN APPLIED AND NAME OF THE OWNER THEREOF _____

1/4 SEC 25 T 6 R 18
INDICATE POINT OF APPROPRIATION
AND PLACE OF USE, IF POSSIBLE.
EACH SMALL SQUARE REPRESENTS 10
ACRES.

6. THE MEANS OF WITHDRAWING SUCH WATER FROM THE GROUND AND THE LOCATION OF
EACH WELL OR OTHER MEANS OF WITHDRAWAL Pump Motor Driven

7. THE DATE OF COMMENCEMENT AND COMPLETION OF THE CONSTRUCTION OF THE WELL,
WELLS, OR OTHER WORKS FOR WITHDRAWAL OF GROUNDWATER 1949

8. DEPTH OF WATER TABLE 85 Feet- Water rises to 40 feet from surface.

9. SO FAR AS IT MAY BE AVAILABLE, THE TYPE, SIZE AND DEPTH OF EACH WELL OR
THE GENERAL SPECIFICATIONS OF ANY OTHER WORKS FOR THE WITHDRAWAL OF GROUND-
WATER Drilled- six inch casing 85 feet deep.

10. THE ESTIMATED AMOUNT OF GROUNDWATER WITHDRAWN EACH YEAR
four gallons per minute.

11. THE LOG OF FORMATIONS ENCOUNTERED IN THE DRILLING OF EACH WELL IF AVAIL-
ABLE unknown

12. SUCH OTHER INFORMATION OF A SIMILAR NATURE AS MAY BE USEFUL IN CARRYING
OUT THE POLICY OF THIS ACT, INCLUDING REFERENCE PAGE OF COUNTY RECORDS AND
BOOK NUMBER _____

SIGNATURE OF OWNER Mathias Fochs
STATE OF MONTANA) DATE Dec 15
: SS.

COUNTY OF WHEATLAND)
Mathias Fochs

HAVING FIRST BEEN DULY SWORN, DEPOSES
AND SAYS THAT HE (IS, ARE,) OF LAWFUL AGE AND (IS ARE) THE APPROPRIATOR
AND CLAIMANT OF THE ORDER AND WATER RIGHT MENTIONED IN THE FOREGOING
DECLARATION OF VESTED GROUNDWATER RIGHTS AND THE PERSON WHOSE NAME
SUBSCRIBED THERETO, AS THE APPROPRIATOR AND CLAIMANT, THAT HE
KNOW S THE CONTENTS OF SAID FOREGOING NOTICE AND THAT THE MATTERS AND
THINGS THEREIN STATED ARE TRUE.

SUBSCRIBED AND SWORN TO BEFORE ME, THIS 30th DAY OF December 1963

Lucile A. Hicks, Co Clerk
NOTARY PUBLIC FOR THE STATE OF MONTANA
RESIDING AT _____
MY COMMISSION EXPIRES _____

(FILE THREE COPIES OF THIS REPORT WITH THE COUNTY CLERK AND RECORDER, RE-
TAIN THE 4th COPY FOR YOUR FILES.)

34579

70541

State of Montana, } ss.
County of Wheatland, }

I hereby certify that the within
instrument was for record in this

office on the 31 day of

Dec 1963 at 8:03

o'clock A.M. and was duly recorded

in Book 82 of Water Rights

Page 88

Lucinda Nicks

County Recorder

Deputy Recorder

GW 4

T 6N R 18 E

FILE NO. _____

WHEATLAND COUNTY, MONT.

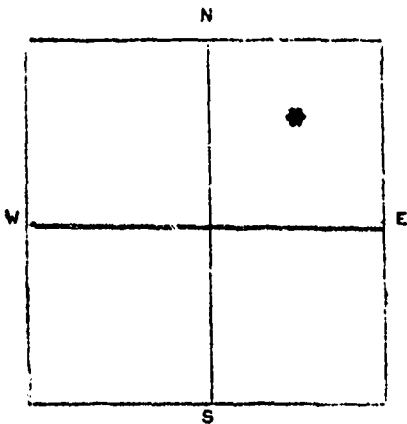
STATE OF MONTANA
ADMINISTRATOR OF GROUNDWATER CODE
OFFICE OF STATE ENGINEER

JAN 29 1964

DECLARATION OF VESTED GROUNDWATER RIGHTS
(UNDER CHAPTER 237, MONTANA SESSION LAWS, 1961)

1. Lester T. Cavill OF Ryegate Montana
(NAME OF APPROPRIATOR) (ADDRESS) (TOWN)

COUNTY OF WHEATLAND, STATE OF MONTANA, HAVE APPROPRIATED GROUNDWATER ACCORDING TO THE MONTANA LAWS IN EFFECT PRIOR TO JANUARY 1, 1962, AS FOLLOWS:



2. THE MEANS OF USE IN WHICH THE CLAIM IS BASED Household, watering lawn and garden

3. DATE OR APPROXIMATE DATE OF EARLIEST BENEFICIAL USE; AND HOW CONTINUOUS THE USE HAS BEEN.

4. THE AMOUNT OF GROUNDWATER CLAIMED (IN MINER INCHES OR GALLONS PER MINUTE) twenty five gallons per minute

5. IF USED FOR IRRIGATION, GIVE THE ACREAGE AND DESCRIPTION OF THE LANDS TO WHICH WATER HAS BEEN APPLIED AND NAME OF THE OWNER THEREOF yard around house and garden

Sec 26 T 6N R 18E
INDICATE APPROPRIATION

6. THE MEANS OF WITHDRAWING SUCH WATER FROM THE GROUND AND THE LOCATION OF EACH WELL OR OTHER MEANS OF WITHDRAWAL Electric pressure pump

7. THE DATE OF COMMENCEMENT AND THE COMPLETION OF THE CONSTRUCTION OF THE WELL, WELL S, OR OTHER WORKS FOR WITHDRAWAL OF GROUNDWATER Completed April 10, 1961

8. DEPTH OF WATER TABLE Twenty feet

9. SO FAR AS IT MAY BE AVAILABLE, THE TYPE, SIZE AND DEPTH OF EACH WELL OR THE GENERAL SPECIFICATIONS OF ANY OTHER WORKS FOR THE WITHDRAWAL OF GROUNDWATER 1 1/2" galvanized casing into cement pit that houses pump

10. THE ESTIMATED AMOUNT OF GROUNDWATER WITHDRAWN EACH YEAR 200,000 gallons

11. THE LOG OF FORMATIONS ENCOUNTERED IN THE DRILLING OF EACH WELL IF AVAILABLE 1-12" sandy loam 12-20 ft. gravel

12. SUCH OTHER INFORMATION OF A SIMILAR NATURE AS MAY BE USEFUL IN CARRYING OUT THE POLICY OF THIS ACT, INCLUDING REFERENCE PAGE OF COUNTY RECORDS AND BOOK NUMBER

SIGNATURE OF OWNER Lester T. Cavill
DATE Dec 12, 1963

STATE OF MONTANA)
COUNTY OF WHEATLAND) ss.

Lester T. Cavill

HAVING FIRST BEEN DULY SWORN, DEPOSES AND SAYS THAT HE (IS, ARE,) OF LAWFUL AGE AND (IS, ARE) THE APPROPRIATOR AND CLAIMANT OF THE ORDER AND WATER RIGHT MENTIONED IN THE FOREGOING DECLARATION OF VESTED GROUNDWATER RIGHTS AND THE PERSON WHOSE NAME SUBSCRIBED THERETO, AS THE APPROPRIATOR AND CLAIMANT, THAT HE KNOW THE CONTENTS OF SAID FOREGOING NOTICE AND THAT THE MATTERS AND THINGS THEREIN STATED ARE TRUE.

SUBSCRIBED AND SWORN TO BEFORE ME, THIS 10th DAY OF Dec, 1963

Lucietta Hicks Cochrane
NOTARY PUBLIC FOR THE STATE OF MONTANA
RESIDING AT _____
MY COMMISSION EXPIRES _____

70321

State of Montana, } ss.
County of Wheatland }

I hereby certify that the within
instrument was filed for record in this
office on the 18th day of

Dec 17 63 11:46
o'clock A.M. and was duly recorded
in Book 15 of Water Rights
Page 505

Lucretia Hicks
County Recorder

By _____ Deputy Recorder

GW 4

T 6N R 10E

FILE NO. _____

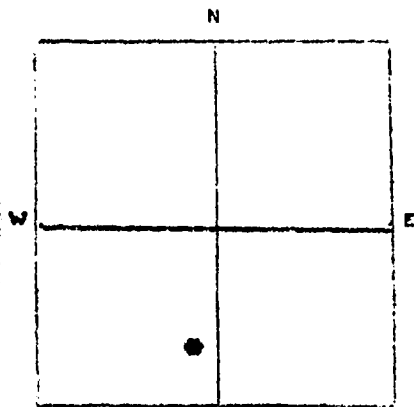
WHEATLAND COUNTY, MONT.

STATE OF MONTANA
ADMINISTRATOR OF GROUNDWATER CODE
OFFICE OF STATE ENGINEER

RECEIVED
JAN 29 1964

DECLARATION OF VESTED GROUNDWATER RIGHTS
(UNDER CHAPTER 237, MONTANA SESSION LAWS, 1961) ENGINEER

1. Lester T. Cavill, OF Byegate Montana
(NAME OF APPROPRIATOR) (ADDRESS) (TOWN)
COUNTY OF WHEATLAND, STATE OF MONTANA, HAVE APPROPRIATED GROUNDWATER ACCORD-
ING TO THE MONTANA LAWS IN EFFECT PRIOR TO JANUARY 1, 1962, AS FOLLOWS:



2. THE BENEFICIAL USE ON WHICH THE CLAIM IS
BASED Stock Water

3. DATE OR APPROXIMATE DATE OF EARLIEST BENE-
FICIAL USE; AND HOW CONTINUOUS THE USE HAS BEEN.

4. THE AMOUNT OF GROUNDWATER CLAIMED (IN MINER
INCHES OR GALLONS PER MINUTE)
Twenty gallons per minute

5. IF USED FOR IRRIGATION, GIVE THE ACREAGE
AND DESCRIPTION OF THE LANDS TO WHICH WATER HAS
BEEN APPLIED AND NAME OF THE OWNER THEREOF _____

SEC 26 T 6N R 10E
INDICATE APPROPRIATION

6. THE MEANS OF WITHDRAWING SUCH WATER FROM THE GROUND AND THE LOCATION OF
EACH WELL OR OTHER MEANS OF WITHDRAWAL Windmill and pump

7. THE DATE OF COMMENCEMENT AND THE COMPLETION OF THE CONSTRUCTION OF THE
WELL, WELLS, OR OTHER WORKS FOR WITHDRAWAL OF GROUNDWATER
February 15, 1961 completion date

8. DEPTH OF WATER TABLE 103 ft.

9. SO FAR AS IT MAY BE AVAILABLE, THE TYPE, SIZE AND DEPTH OF EACH WELL OR
THE GENERAL SPECIFICATIONS OF ANY OTHER WORKS FOR THE WITHDRAWAL OF GROUND-
WATER 103 ft. of 6" galvanized casing

10. THE ESTIMATED AMOUNT OF GROUNDWATER WITHDRAWN EACH YEAR 100,000 gals.

11. THE LOG OF FORMATIONS ENCOUNTERED IN THE DRILLING OF EACH WELL IF AVAIL-
ABLE 5 ft Elk sandstone 1-34 ft, 34-77 clayget, 77-104 Eagle sandstone.

12. SUCH OTHER INFORMATION OF A SIMILAR NATURE AS MAY BE USEFUL IN CARRYING
OUT THE POLICY OF THIS ACT, INCLUDING REFERENCE PAGE OF COUNTY RECORDS AND
BOOK NUMBER _____

SIGNATURE OF OWNER

DATE

Lester T. Cavill
Dec. 12, 1963

STATE OF MONTANA) ss.

COUNTY OF WHEATLAND)

Lester T. Cavill

HAVING FIRST BEEN DULY SWORN, DEPOSES
AND SAYS THAT HE (IS, ARE,) OF LAWFUL AGE AND (IS, ARE) THE APPROPRIATOR
AND CLAIMANT OF THE ORDER AND WATER RIGHT MENTIONED IN THE FOREGOING
DECLARATION OF VESTED GROUNDWATER RIGHTS AND THE PERSON WHOSE NAME
SUBSCRIBED THERETO, AS THE APPROPRIATOR AND CLAIMANT, THAT HE
KNOW THE CONTENTS OF SAID FOREGOING NOTICE AND THAT THE MATTERS AND THINGS
THEREIN STATED ARE TRUE.

SUBSCRIBED AND SWORN TO BEFORE ME, THIS 18th DAY OF Dec, 1963

Loretta Hicks, Co Clerk
NOTARY PUBLIC FOR THE STATE OF MONTANA
RESIDING AT _____
MY COMMISSION EXPIRES _____

(FILE THREE COPIES OF THIS REPORT WITH THE COUNTY CLERK AND RECORDER, RETAIN
THE 4th COPY FOR YOUR FILES.)

34385

70320

State of Montana, ss.
County of Wheatland,

I hereby certify that the within
instrument was filed for record in this

office on the 18th day of

Dec 63 at 11:45-

o'clock A.M., and is duly recorded

in Book

15

of Water Rights

Page

504

Lucretia Hicks
County Recorder

By

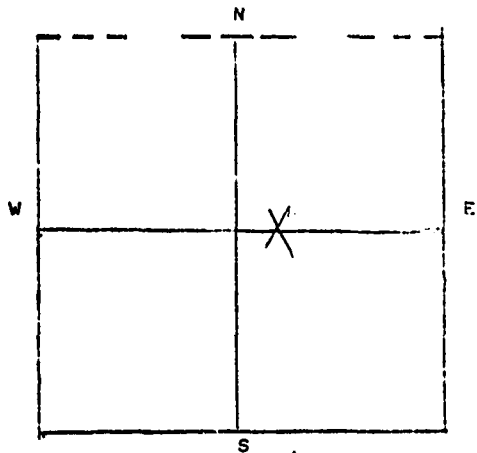
Deputy Recorder

GW 4

FILE NO. _____

6N 18E
WHEATLAND COUNTYSTATE OF MONTANA
ADMINISTRATOR OF GROUNDWATER CODE
OFFICE OF STATE ENGINEER

JAN 29 1964

DECLARATION OF VESTED GROUNDWATER RIGHTS
(UNDER CHAPTER 237, MONTANA SESSION LAWS 1961)1. Eugene E. Taber OF Ryegate
(NAME OF APPROPRIATOR) (ADDRESS)
COUNTY OF WHEATLAND, STATE OF MONTANA, HAS APPROPRIATED GROUNDWATER ACCORDING TO THE MONTANA LAWS IN EFFECT PRIOR TO JANUARY 1, 1962, AS FOLLOWS:SEC 30 T6N R18E
INDICATE APPROPRIATION2. THE BENEFICIAL USE ON WHICH THE CLAIM IS BASED Stock Water3. DATE OR APPROXIMATE DATE OF EARLIEST BENEFICIAL USE; AND HOW CONTINUOUS THE USE HAS BEEN. 1890 Used every year4. THE AMOUNT OF GROUNDWATER CLAIMED (IN MINER INCHES OR GALLONS PER MINUTE) 5 gallons per minute5. IF USED FOR IRRIGATION, GIVE THE ACREAGE AND DESCRIPTION OF THE LANDS TO WHICH WATER HAS BEEN APPLIED AND NAME OF THE OWNER THEREOF None6. THE MEANS OF WITHDRAWING SUCH WATER FROM THE GROUND AND THE LOCATION OF EACH WELL OR OTHER MEANS OF WITHDRAWAL Spring Natural flow about center of section

7. THE DATE OF COMMENCEMENT AND THE COMPLETION OF THE CONSTRUCTION OF THE WELL, WELLS, OR OTHER WORKS FOR WITHDRAWAL OF GROUNDWATER _____

8. DEPTH OF WATER TABLE Not known9. SO FAR AS IT MAY BE AVAILABLE, THE TYPE, SIZE AND DEPTH OF EACH WELL OR THE GENERAL SPECIFICATIONS OF ANY OTHER WORKS FOR THE WITHDRAWAL OF GROUNDWATER Natural flow10. THE ESTIMATED AMOUNT OF GROUNDWATER WITHDRAWN EACH YEAR 300,000 gal

11. THE LOG OF FORMATIONS ENCOUNTERED IN THE DRILLING OF EACH WELL IF AVAILABLE _____

12. SUCH OTHER INFORMATION OF A SIMILAR NATURE AS MAY BE USEFUL IN CARRYING OUT THE POLICY OF THIS ACT, INCLUDING REFERENCE PAGE OF COUNTY RECORDS AND BOOK NUMBER _____

SIGNATURE OF OWNER Eugene E. Taber
DATE _____STATE OF MONTANA } ss.
COUNTY OF WHEATLAND }HAVING FIRST BEEN DULY SWORN, DEPOSES AND SAYS THAT HE (IS, ARE) OF LAWFUL AGE AND (IS, ARE) THE APPROPRIATOR AND CLAIMANT OF THE ORDER AND WATER RIGHT MENTIONED IN THE FOREGOING DECLARATION OF VESTED GROUNDWATER RIGHTS AND THE PERSON WHOSE NAMES SUBSCRIBED THERETO, AS THE APPROPRIATOR AND CLAIMANT, THAT HE KNOWS THE CONTENTS OF SAID FOREGOING NOTICE AND THAT THE MATTERS AND THINGS THEREIN STATED ARE TRUE.SUBSCRIBED AND SWORN TO BEFORE ME, THIS 19 DAY OF Jan, 1964NOTARY PUBLIC FOR THE STATE OF MONTANA
RESIDING AT _____
MY COMMISSION EXPIRES _____FILED FOR RECORD ON THE 6 DAY OF Jan 1964 AT 8:38
O'CLOCK a M., AND RECORDED IN BOOK 82, PAGES 254
RECORDS OF WHEATLAND COUNTY, MONTANA. Eucetia Nicks
Clk & Recorder 34739

70715-

GW 4

FILE NO. _____

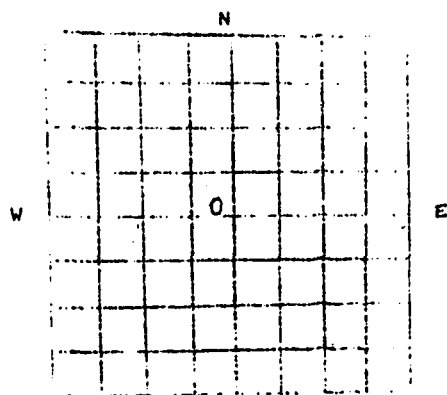
T 6 N R 18 35
WHEATLAND COUNTY, MONT.

STATE OF MONTANA
ADMINISTRATOR OF GROUNDWATER CODE
OFFICE OF STATE ENGINEER

RECEIVED
JAN 29 1964

DECLARATION OF VESTED GROUNDWATER RIGHTS
(UNDER CHAPTER 237, MONTANA SESSION LAWS 1961)

1. Mathias Fuchs, OF Shawmut, Montana
(NAME OF APPROPRIATOR) (ADDRESS) (TOWN)
COUNTY OF WHEATLAND, STATE OF MONTANA, HAVE APPROPRIATED GROUNDWATER ACCORD-
ING TO THE MONTANA LAWS IN EFFECT PRIOR TO JANUARY 1, 1962, AS FOLLOWS:



2. THE BENEFICIAL USE ON WHICH THE CLAIM IS
BASED Livestock

3. DATE OR APPROXIMATE DATE OF EARLIEST BENE-
FICIAL USE; AND HOW CONTINUOUS THE USE HAS BEEN
1957

4. THE AMOUNT OF GROUNDWATER CLAIMED (IN MINER
INCHES OR GALLONS PER MINUTE ten Gallons per Minute

5. IF USED FOR IRRIGATION, GIVE THE ACREAGE
AND DESCRIPTION OF THE LANDS TO WHICH WATER HAS
BEEN APPLIED AND NAME OF THE OWNER THEREOF _____

1/4 SEC 35 T 6 R 18
INDICATE POINT OF APPROPRIATION
AND PLACE OF USE, IF POSSIBLE.
EACH SMALL SQUARE REPRESENTS 10
ACRES.

6. THE MEANS OF WITHDRAWING SUCH WATER FROM THE GROUND AND THE LOCATION OF
EACH WELL OR OTHER MEANS OF WITHDRAWAL Pump - Motor Driven

7. THE DATE OF COMMENCEMENT AND COMPLETION OF THE CONSTRUCTION OF THE WELL,
WELLS, OR OTHER WORKS FOR WITHDRAWAL OF GROUNDWATER 1957

8. DEPTH OF WATER TABLE 20x 99 feet - water rises to 44 feet from surface

9. SO FAR AS IT MAY BE AVAILABLE, THE TYPE, SIZE AND DEPTH OF EACH WELL OR
THE GENERAL SPECIFICATIONS OF ANY OTHER WORKS FOR THE WITHDRAWAL OF GROUND-
WATER Drilled 6 inch Casing 99 feet Deep.

10. THE ESTIMATED AMOUNT OF GROUNDWATER WITHDRAWN EACH YEAR
10 Gal. Per. Minute

11. THE LOG OF FORMATIONS ENCOUNTERED IN THE DRILLING OF EACH WELL IF AVAIL-
ABLE Unknown

12. SUCH OTHER INFORMATION OF A SIMILAR NATURE AS MAY BE USEFUL IN CARRYING
OUT THE POLICY OF THIS ACT, INCLUDING REFERENCE PAGE OF COUNTY RECORDS AND
BOOK NUMBER _____

SIGNATURE OF OWNER Mathias Fuchs
STATE OF MONTANA) DATE Dec 30, 1963
: SS.
COUNTY OF WHEATLAND)

Mathias Fuchs HAVING FIRST BEEN DULY SWORN, DEPOSES
AND SAYS THAT HE (IS, ARE,) OF LAWFUL AGE AND (IS ARE) THE APPROPRIATOR
AND CLAIMANT OF THE ORDER AND WATER RIGHT MENTIONED IN THE FOREGOING
DECLARATION OF VESTED GROUNDWATER RIGHTS AND THE PERSON WHOSE NAME
SUBSCRIBED THERETO, AS THE APPROPRIATOR AND CLAIMANT, THAT HE
KNOW S THE CONTENTS OF SAID FOREGOING NOTICE AND THAT THE MATTERS AND
THINGS THEREIN STATED ARE TRUE.

SUBSCRIBED AND SWORN TO BEFORE ME, THIS 30th DAY OF December 1963

Lucretia Highs, Co Clerk
NOTARY PUBLIC FOR THE STATE OF MONTANA
RESIDING AT _____
MY COMMISSION EXPIRES _____

(FILE THREE COPIES OF THIS REPORT WITH THE COUNTY CLERK AND RECORDER, RE-
TAIN THE 4th COPY FOR YOUR FILES.)

34578

70540

State of Montana, } ss.
County of Wheatland.

I hereby certify that the within
instrument was filed for record in the

office on the 31 day of

Dec 1963 at \$102

o'clock 9 M., and was duly recorded

in Book 82 of Data Rights

Page 87

Lucretia Nicks

County Recorder

By

Deputy Recorder

GW 4

FILE NO. _____

36-

6N R 18E

36

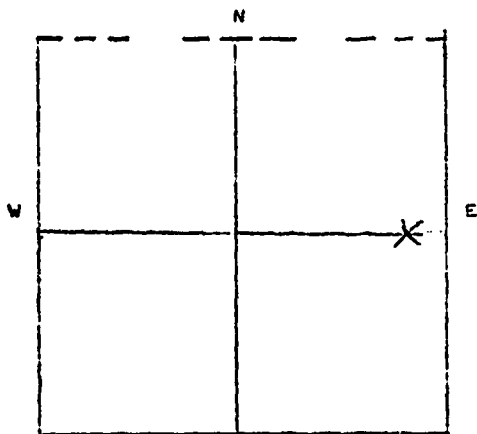
STATE OF MONTANA
ADMINISTRATOR OF GROUNDWATER CODE
OFFICE OF STATE ENGINEER

WHEATLAND COUNTY

JAN 29 1964

DECLARATION OF VESTED GROUNDWATER RIGHTS
(UNDER CHAPTER 237, MONTANA SESSION LAWS, 1961)

1. Herbert K. Williams OF Bigfork
(NAME OF APPROPRIATOR) (ADDRESS) (TOWN)
COUNTY OF WHEATLAND, STATE OF MONTANA, HAVE APPROPRIATED GROUNDWATER ACCORD-
ING TO THE MONTANA LAWS IN EFFECT PRIOR TO JANUARY 1, 1962, AS FOLLOWS:



SEC 36 T 6 R 18E
INDICATE APPROPRIATION

2. THE BENEFICIAL USE ON WHICH THE CLAIM IS
BASED Livestock & household garden

3. DATE OR APPROXIMATE DATE OF EARLIEST
BENEFICIAL USE; AND HOW CONTINUOUS THE USE
HAS BEEN. 1914

4. THE AMOUNT OF GROUNDWATER CLAIMED (IN
MINER INCHES OR GALLONS PER MINUTE
45 gallons per minute

5. IF USED FOR IRRIGATION, GIVE THE ACREAGE
AND DESCRIPTION OF THE LANDS TO WHICH WATER
HAS BEEN APPLIED AND NAME OF THE OWNER THERE
OF _____

6. THE MEANS OF WITHDRAWING SUCH WATER FROM THE GROUND AND THE LOCATION OF
EACH WELL OR OTHER MEANS OF WITHDRAWAL Electric pump & pressure system

7. THE DATE OF COMMENCEMENT AND THE COMPLETION OF THE CONSTRUCTION OF THE
WELL, WELLS, OR OTHER WORKS FOR WITHDRAWAL OF GROUNDWATER 1914

8. DEPTH OF WATER TABLE 80 feet

9. SO FAR AS IT MAY BE AVAILABLE, THE TYPE, SIZE AND DEPTH OF EACH WELL OR
THE GENERAL SPECIFICATIONS OF ANY OTHER WORKS FOR THE WITHDRAWAL OF GROUND-
WATER 4 inch hole & casing electric pump system

10. THE ESTIMATED AMOUNT OF GROUNDWATER WITHDRAWN EACH YEAR 300,000 gallons

11. THE LOG OF FORMATIONS ENCOUNTERED IN THE DRILLING OF EACH WELL IF AVAIL-
ABLE Eagle sandstone

12. SUCH OTHER INFORMATION OF A SIMILAR NATURE AS MAY BE USEFUL IN CARRYING
OUT THE POLICY OF THIS ACT, INCLUDING REFERENCE PAGE OF COUNTY RECORDS AND
BOOK NUMBER none

SIGNATURE OF OWNER Herbert K. Williams

DATE Dec. 30, 1963

STATE OF MONTANA } ss.
COUNTY OF WHEATLAND }

Herbert K. Williams HAVING FIRST BEEN DULY SWORN, DEPOSES
AND SAYS THAT HE (IS, ARE,) OF LAWFUL AGE AND (IS, ARE) THE APPROPRIATOR
AND CLAIMANT OF THE ORDER AND WATER RIGHT MENTIONED IN THE FOREGOING
DECLARATION OF VESTED GROUNDWATER RIGHTS AND THE PERSON WHOSE NAMES is
SUBSCRIBED THERETO, AS THE APPROPRIATOR AND CLAIMANT, THAT HE
KNOWS THE CONTENTS OF SAID FOREGOING NOTICE AND THAT THE MATTERS AND THINGS
THEREIN STATED ARE TRUE.

SUBSCRIBED AND SWORN TO BEFORE ME, THIS 30th DAY OF December, 1963

Lucretia Hicks, Co Clerk

NOTARY PUBLIC FOR THE STATE OF MONTANA

RESIDING AT _____

MY COMMISSION EXPIRES _____

FILED FOR RECORD ON THE 31 DAY OF Dec, 1963 AT 8:17

O'CLOCK 9 M., AND RECORDED IN BOOK 82, PAGES 104

RECORDS OF WHEATLAND COUNTY, MONTANA.

Lucretia Hicks 34593
CLERK AND RECORDER

70555

NLD

County Westland Twp. H. L. D. Rge.

[illegible]

File No.

T.....R.....

DUPLICATE

County Wheatland

LOG

STATE OF MONTANA
ADMINISTRATOR OF GROUNDWATER CODE
OFFICE OF STATE ENGINEERNotice of Completion of Groundwater
Appropriation by Means of Well
DEVELOPED AFTER JANUARY 1, 1962

(Under Chapter 237, Montana Session Laws, 1961)

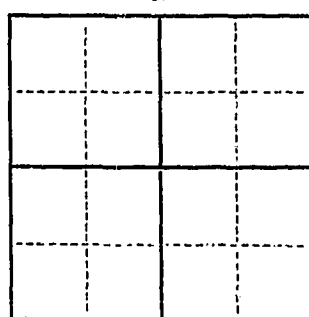
Owner Eric Anderson Address Hoboken, Mont.Driller Joe Purice Address Shannon, Mont.

Date of Notice of appropriation of groundwater.....

Date well started Aug 14, 1969 Date completed Aug 21, 1969Type of well dug Equipment used saddle tool
(Dug, Driven, bored or drilled) (Churn drill, rotary or other)Water use: Domestic ☒ Municipal ☐ Stock ☐ Irrigation ☐
Industrial ☐ Drainage ☐ Other ☐

Indicate on the diagram the character and thickness of the different strata met with in drilling, such as soil, clay, shale, gravel, rock or sand, etc. Show depth at which water is encountered, thickness and character of water-bearing strata and height to which the water rises in the well.

Size of Drilled Hole	Size and Weight of Casing	From (Feet)	To (Feet)	PERFORATIONS		
				Kind Size	From (Feet)	To (Feet)
6 7/8	6 5/8 15'	0	42	cement out surface.		

Static Water Level for non-flowing well 28 1/2 feet.

Shut-in Pressure for Flowing Well.....

Pumping Water Level 145 feet
at 20 gal. per minute.

Discharge in gal. per min. of flowing well.....

How Tested brakerLength of Test to steady flow

Remarks: (Gravel packing, cementing, packers, type of shutoff).....

iron case cemented no. 137-145
can be seen

Indicate location of well and place of use, if possible. Each small square represents 40 acres.

to be seen at bottom of well (Continue on reverse side)

USE—If used for irrigation, industrial, drainage or other. Explain, state number of acres and location or other data (i.e.: Lot, Block and Addition).

water will rise to 45 ft. in 20 min.

Top of Ground

(Elev. above sea level 4100)0 to 16 clay + gravel mix18 to 46 brown shale turns more sandy46 to 95 sandy shale + sandstone zones.95 to 116 gray shale.116 to 119 sandy shale.119 to 124 hard brown shale shows some coal.124 to 137 gray sandy shale.137 to 145 brown sandy shale.Doc. No. 75362
Filed for record
this 1 day of July
A. D. 19 70, at 11:28
o'clock P. M.

Show exact depth of bottom.

This form to be prepared by driller, and three copies to be filed by the owner with the County Clerk and Recorder in the county in which the well is located, tissue copy to be retained by driller.

Please answer all questions. If not applicable, so state, otherwise the form will be returned.

Mont. W. W. Lic. No. 80
Driller's License NumberJoe Purice
Driller's Signature

46658

NOTICE TO CREDITORS
In the County of Wheatland, State of Montana
I, the undersigned, do hereby certify that the within
instrument was filed for record in this
office on the _____ day of _____
_____ 19____, and was duly recorded
in Book _____ of _____
Page _____

75362

STATE OF MONTANA }
COUNTY OF WHEATLAND } ss.
I hereby certify that the within
instrument was filed for record in this
office on the _____ day of _____
_____ 19____, and was duly recorded
in Book _____ of _____
Page _____
Lucas H. Nichols
County Recorder
By _____
Deputy Recorder

GW 4

FILE NO. _____

Lot 12 Block 1

WHEATLAND COUNTY, MONT.

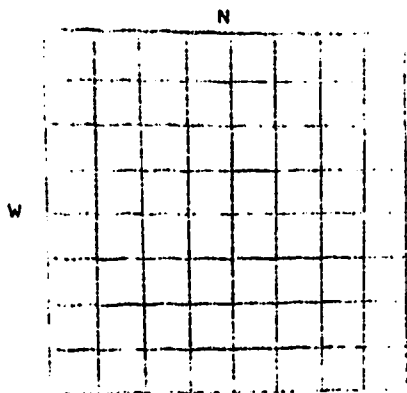
STATE OF MONTANA
ADMINISTRATOR OF GROUNDWATER CODE
OFFICE OF STATE ENGINEER

R

JAN 29 1964

DECLARATION OF VESTED GROUNDWATER RIGHTS
(UNDER CHAPTER 237, MONTANA SESSION LAWS, 1961)1. Bacon Victor L. Etal, OF Harlowton, Mont.
(NAME OF APPROPRIATOR) (ADDRESS) (TOWN)

COUNTY OF WHEATLAND, STATE OF MONTANA, HAVE APPROPRIATED GROUNDWATER ACCORDING TO THE MONTANA LAWS IN EFFECT PRIOR TO JANUARY 1, 1962, AS FOLLOWS:

2. THE BENEFICIAL USE ON WHICH THE CLAIM IS BASED Residence & Lawn3. DATE OR APPROXIMATE DATE OF EARLIEST BENEFICIAL USE; AND HOW CONTINUOUS THE USE HAS BEEN AUG 1950 Daily4. THE AMOUNT OF GROUNDWATER CLAIMED (IN MINER INCHES OR GALLONS PER MINUTE) 20 GPM

5. IF USED FOR IRRIGATION, GIVE THE ACREAGE AND DESCRIPTION OF THE LANDS TO WHICH WATER HAS BEEN APPLIED AND NAME OF THE OWNER THEREOF _____

INDICATE POINT OF APPROPRIATION AND PLACE OF USE; IF POSSIBLE. EACH SMALL SQUARE REPRESENTS 10 ACRES.

6. THE MEANS OF WITHDRAWING SUCH WATER FROM THE GROUND AND THE LOCATION OF EACH WELL OR OTHER MEANS OF WITHDRAWAL Electric Pump7. THE DATE OF COMMENCEMENT AND COMPLETION OF THE CONSTRUCTION OF THE WELL, WELLS, OR OTHER WORKS FOR WITHDRAWAL OF GROUNDWATER AUGUST 19508. DEPTH OF WATER TABLE 15 Feet9. SO FAR AS IT MAY BE AVAILABLE, THE TYPE, SIZE AND DEPTH OF EACH WELL OR THE GENERAL SPECIFICATIONS OF ANY OTHER WORKS FOR THE WITHDRAWAL OF GROUNDWATER 6" casing 90 feet10. THE ESTIMATED AMOUNT OF GROUNDWATER WITHDRAWN EACH YEAR 60,000 feet11. THE LOG OF FORMATIONS ENCOUNTERED IN THE DRILLING OF EACH WELL IF AVAILABLE Unknown

12. SUCH OTHER INFORMATION OF A SIMILAR NATURE AS MAY BE USEFUL IN CARRYING OUT THE POLICY OF THIS ACT, INCLUDING REFERENCE PAGE OF COUNTY RECORDS AND BOOK NUMBER _____

SIGNATURE OF OWNER Victor L. Bacon
STATE OF MONTANA) DATE 6 Dec 1963
: SS.

COUNTY OF WHEATLAND)

Victor L. Bacon HAVING FIRST BEEN DULY SWORN, DEPOSED AND SAYS THAT HE (IS, ARE,) OF LAWFUL AGE AND (IS ARE) THE APPROPRIATOR AND CLAIMANT OF THE ORDER AND WATER RIGHT MENTIONED IN THE FOREGOING DECLARATION OF VESTED GROUNDWATER RIGHTS AND THE PERSON WHOSE NAME SUBSCRIBED THERETO, AS THE APPROPRIATOR AND CLAIMANT THAT HE KNOW THE CONTENTS OF SAID FOREGOING NOTICE AND THAT THE MATTERS AND THINGS THEREIN STATED ARE TRUE.

SUBSCRIBED AND SWORN TO BEFORE ME, THIS 39th DAY December 1963

Lucille Nickerson
NOTARY PUBLIC FOR THE STATE OF MONTANA
RESIDING AT _____
MY COMMISSION EXPIRES _____

(FILE THREE COPIES OF THIS REPORT WITH THE COUNTY CLERK AND RECORDER, RETAIN THE 4th COPY FOR YOUR FILES.)

34574

70536

State of Montana, } ss.
County of Wheatland.

I hereby certify that the within
instrument was filed for record in the

office on the 30 day of
Dec 1963 at 4:59

o'clock P. M., and was duly recorded
in Book 82 of Water Rights
Page 81

Lucretia Nick
County Recorder

By _____ Deputy Recorder

GW 4

FILE NO. _____

RECEIVED

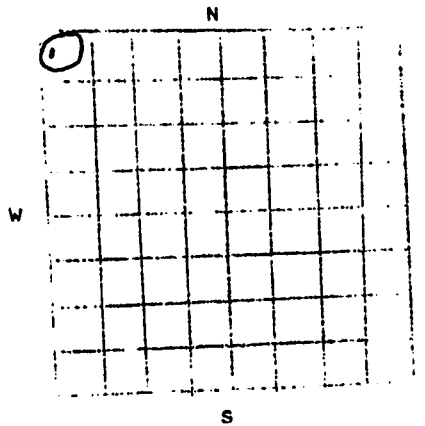
FEB 28 1964

T. _____ R. _____
WHEATLAND COUNTY, MONT.STATE OF MONTANA
ADMINISTRATOR OF AGRICULTURE
OFFICE OF STATE ENGINEER

JAN 29 1964

DECLARATION OF VESTED GROUNDWATER RIGHTS
(UNDER CHAPTER 237, MONTANA SESSION LAWS, 1961) ENCLOSURE

1. Laurie W. & Nancy L. Capser, OF Box 296 Harlowton
(NAME OF APPROPRIATOR) (ADDRESS) (TOWN)
COUNTY OF WHEATLAND, STATE OF MONTANA, HAVE APPROPRIATED GROUNDWATER ACCORD-
ING TO THE MONTANA LAWS IN EFFECT PRIOR TO JANUARY 1, 1962, AS FOLLOWS:



INDICATE POINT OF APPROPRIATION
AND PLACE OF USE, IF POSSIBLE.
EACH SMALL SQUARE REPRESENTS 10
ACRES.

2. THE BENEFICIAL USE ON WHICH THE CLAIM IS
BASED livestock

3. DATE OR APPROXIMATE DATE OF EARLIEST BENE-
FICIAL USE; AND HOW CONTINUOUS THE USE HAS BEEN

4. THE AMOUNT OF GROUNDWATER CLAIMED (IN MINER
INCHES OR GALLONS PER MINUTE 38

5. IF USED FOR IRRIGATION, GIVE THE ACREAGE
AND DESCRIPTION OF THE LANDS TO WHICH WATER HAS
BEEN APPLIED AND NAME OF THE OWNER THEREOF

6. THE MEANS OF WITHDRAWING SUCH WATER FROM THE GROUND AND THE LOCATION OF
EACH WELL OR OTHER MEANS OF WITHDRAWAL spring

7. THE DATE OF COMMENCEMENT AND COMPLETION OF THE CONSTRUCTION OF THE WELL,
WELLS, OR OTHER WORKS FOR WITHDRAWAL OF GROUNDWATER

8. DEPTH OF WATER TABLE 12 ft.

9. SO FAR AS IT MAY BE AVAILABLE, THE TYPE, SIZE AND DEPTH OF EACH WELL OR
THE GENERAL SPECIFICATIONS OF ANY OTHER WORKS FOR THE WITHDRAWAL OF GROUND-
WATER

10. THE ESTIMATED AMOUNT OF GROUNDWATER WITHDRAWN EACH YEAR 4180

11. THE LOG OF FORMATIONS ENCOUNTERED IN THE DRILLING OF EACH WELL IF AVAIL-
ABLE

12. SUCH OTHER INFORMATION OF A SIMILAR NATURE AS MAY BE USEFUL IN CARRYING
OUT THE POLICY OF THIS ACT, INCLUDING REFERENCE PAGE OF COUNTY RECORDS AND
BOOK NUMBER

SIGNATURE OF OWNER Laurie W. Capser Nancy L. Capser
STATE OF MONTANA) DATE 12-16-63
: SS.

COUNTY OF WHEATLAND
Laurie W. & Nancy L. Capser HAVING FIRST BEEN DULY SWORN, DEPOSES
AND SAYS THAT they (IS, ARE,) OF LAWFUL AGE AND (IS ARE) THE APPROPRIATOR
AND CLAIMANT of THE ORDER AND WATER RIGHT MENTIONED IN THE FOREGOING
DECLARATION OF VESTED GROUNDWATER RIGHTS AND THE PERSON whose names are
SUBSCRIBED THERETO, AS THE APPROPRIATOR s AND CLAIMANT s, THAT he y
KNOW THE CONTENTS OF SAID FOREGOING NOTICE AND THAT THE MATTERS AND
THINGS THEREIN STATED ARE TRUE.

SUBSCRIBED AND SWORN TO BEFORE ME, THIS 30th DAY OF December 1963

Lucretia Hicks, Co Clerk
NOTARY PUBLIC FOR THE STATE OF MONTANA
RESIDING AT _____
MY COMMISSION EXPIRES _____

(FILE THREE COPIES OF THIS REPORT WITH THE COUNTY CLERK AND RECORDER, RE-
TAIN THE 4th COPY FOR YOUR FILES.)

34557

70519

County of Nevada, } ss.
County of Nevada, }

I hereby certify that the within
instrument was filed for record in this

office on the 30 day of

Dec 63 4:42

o'clock P. M., and was duly recorded

in Book 82 of Water Rights

Page 62

Lucinda Hicks

County Recorder

By

Deputy Recorder

GW 2

File No.

DUPLICATE

Approved Stock Form—State Publishing Co., Helena, Montana—39089 • 3

RECEIVED

FEB 28 1964

T. R.

County LibertySTATE OF MONTANA
ADMINISTRATOR OF GROUNDWATER CODE
OFFICE OF STATE ENGINEER
JAN 29 1964Notice of Completion of Groundwater
Appropriation by Means of Well

(Under Chapter 237, Montana Session Laws, 1961)

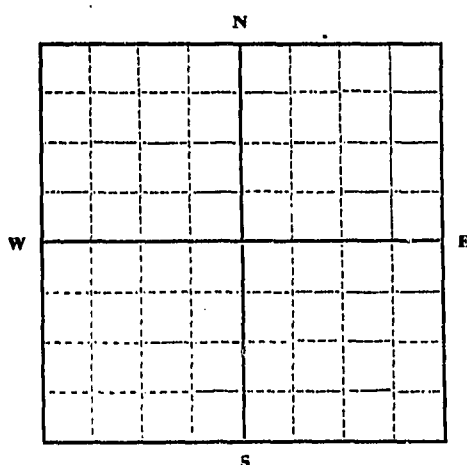
Owner GILLEN DRILLING Address Harlowton, m.Driller Don Gillen Address Harlowton, m.

Date of Notice of Appropriation of Groundwater

Date well started MAY 28 1963 Date Completed JUNE 10 64Type of well DRILLED Equipment Used CABLE TO
(dug, driven, bored or (Churn, drill, rotary or
drilled) other)Water Use: Domestic ☐ Municipal ☐ Other ☐ Irrigation ☐
Industrial ☐ Drainage ☐ Stock ☒

Indicate on the diagram the character and thickness of the different strata met with in drilling, such as soil, clay, shale, gravel, rock or sand, etc. Show depth at which water is encountered, thickness and character of water-bearing strata and height to which water rises in the well.

Size of Drilled Hole	Size and Weight of Casing	From (Feet)	To (Feet)	PERFORATIONS		
				Kind Size	From (Feet)	To (Feet)
7 1/2"	19 1/2 P.F.	0 FT	60 FT			
6 1/2"	19 GAUGE	60 FT	115 FT	ROUND 1/4" holes	80 ft	11



1/4 Sec. T. R.
Indicate location of well and place of use, if possible. Each small square represents 10 acres.

Show exact depth of bottom.

Static Water Level for non-flowing Well 35 feet.

Shut-in Pressure for Flowing Well

Pumping Water Level 75 feet at 10 gal. per minute.

Discharge in gal. per min. of flowing well

How Tested BAILER Length of Test 4 HRS.

Remarks: (Gravel packing, cementing, packers, type of shutoff, location of place of use of groundwater if not at well, and any other similar pertinent information, including number of

acres irrigated, if used for irrigation) HIT WATERBETWEEN 100 FT. + 115 FT.Driller's License Number 98Driller's Signature Don Gillen

This form to be prepared by driller, and three copies to be filed by the owner with the County Clerk and Recorder in the county in which the well is located.

Please answer all questions. If not applicable, so state, otherwise the form will be returned.

Original to the County Clerk and Recorder; duplicate to the State Engineer; Triplicate to the Montana Bureau of Mines and Geology and Quadruplicate for the Appropriator.

34577

70539

State of Montana, } ss.
County of Wheatland. }
I hereby certify that the within
instrument was filed for record in this
31 day of 81

I hereby certify
 instrument was filed for record
 day of
 31 19 63 at 8:01
 o'clock A.M. and was duly recorded
 in Book 82 of Natural Rights
 Page 85-86
 Lucretia Nick
 County Recorder
 Deputy Recorder

File No. 72091

R E C E I V E D
SEP 8 1965

T. _____ R. _____

DUPLICATE

County _____

REFERRED TO _____

STATE OF MONTANA
ADMINISTRATOR OF GROUNDWATER CODE
OFFICE OF STATE ENGINEER

**Notice of Completion of Groundwater
Appropriation by Means of Well**

(Under Chapter 237, Montana Session Laws, 1961)

Owner H. C. Pickens Address Swadlow, Mont.Driller Albert H. Hark Address Harlowton, Mont.

Date of Notice of Appropriation of Groundwater _____

Date well started 7/22 Date Completed 7/26Type of well Hand-dug Equipment Used Cable Tool
(dug, driven, bored or (Churn, drill, rotary or
drilled) other)

Water Use: Domestic ☐ Municipal ☐ Other ☐ Irrigation ☐
Industrial ☐ Drainage ☐ Stock ☒

Indicate on the diagram the character and thickness of the different strata met with in drilling, such as soil, clay, shale, gravel, rock or sand, etc. Show depth at which water is encountered, thickness and character of water-bearing strata and height to which water rises in the well.

Size of Drilled Hole	Size and Weight of Casing	From (Feet)	To (Feet)	PERFORATIONS		
				Kind Size	From (Feet)	To (Feet)
8"	6" 2.10, 14 lb ft	0	70	4" x 3"	30	70

N

W

E

S

1/4 Sec. T. R.

Indicate location of well and place of use, if possible. Each small square represents 10 acres.

Show exact depth of bottom.

Static Water Level for non-flowing Well 70 feet.

Shut-in Pressure for Flowing Well _____

Pumping Water Level 40 feet at 10 gal. per minute.

Discharge in gal. per min. of flowing well _____

How Tested Bailer Length of Test 4 Hours

Remarks: (Gravel packing, cementing, packers, type of shutoff, location of place of use of groundwater if not at well, and any other similar pertinent information, including number of acres irrigated, if used for irrigation) _____

Driller's License Number 114Driller's Signature Albert H. Hark

This form to be prepared by driller, and three copies to be filed by the owner with the County Clerk and Recorder in the county in which the well is located.

Please answer all questions. If not applicable, so state, otherwise the form will be returned.

Original to the County Clerk and Recorder; duplicate to the State Engineer; Triplicate to the Montana Bureau of Mines and Geology and Quadruplicate for the Appropriator.

39548

RECEIVED
SEP 6 1922

RECEIVED TO

#72091

State of Montana, } ss.
County of Wheatland.

I hereby certify that the within
instrument was filed for record in this

Office on the 4th day of

August 1915 at 10:27

o'clock A.M. and is duly recorded

in Book 82 of Plats Right

Page 285-286

Lucretia Hicks

County Recorder

By

Deputy Recorder

GW 2

File No.

DUPLICATE

MONTANA WATER RESOURCES BOARD

RECEIVED

STATE OF MONTANA

ADMINISTRATOR OF GROUNDWATER CODE

OFFICE OF STATE ENGINEER

T.....R.....

County Wheatland

Top of Ground

JUL 22 1968

(Elev. above sea level,) **Notice of Completion of Groundwater****Appropriation by Means of Well**

(Under Chapter 237, Montana Session Laws, 1961)

Owner Wade E. Sorenson Address Harlowton, Mont.Driller Joe Pirrie Address Shannon, Mont.

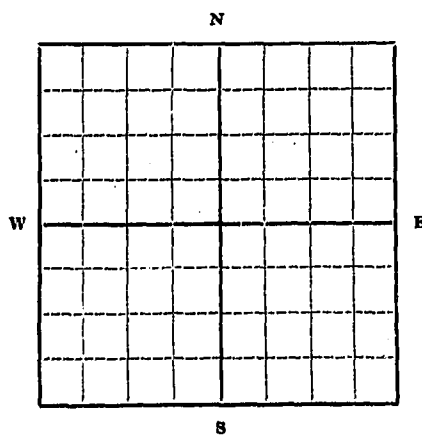
Date of Notice of Appropriation of Groundwater

Date well started May 7, 1968 Date Completed May 11, 1968Type of well drilled Equipment Used cable tool
(dug, driven, bored or drilled) (Churn, drill, rotary or other)Water Use: Domestic ☐ Municipal ☐ Stock ☐ Irrigation ☐
Industrial ☒ Drainage ☐ Other ☐

Indicate on the diagram the character and thickness of the different strata met with in drilling, such as soil, clay, shale, gravel, rock or sand, etc. Show depth at which water is encountered, thickness and character of water-bearing strata and height to which the water rises in the well.

gravel & yellow clay
gray sandy shale.1.4 gals per min
12.25 gals per
ft. 35 gals per min.

Size of Drilled Hole	Size and Weight of Casing	From (Feet)	To (Feet)	PERFORATIONS		
				Kind Size	From (Feet)	To (Feet)
7	7 1/2" iron	0	27			
	6 I.D. plastic	25	93	1/2" iron saw cuts	60	90



..... 1/4 Sec. T. R.

Indicate location of well and place of use, if possible. Each small square represents 10 acres.

Show exact depth of bottom.

Static Water Level for non-flowing Well 35 feet.

Shut-in Pressure for Flowing Well

Pumping Water Level 90 feet at 35 gal. per minute.

Discharge in gal. per min. of flowing well

How Tested bulb Length of Test to steady flow

Remarks: (Gravel packing, cementing, packers, type of shutoff, location of place of use of groundwater if not at well, and any other similar pertinent information, including number of

acres irrigated, if used for irrigation)

to be used for car wash & drive in cafe.Mont W.W. Lee No. 80
Driller's License NumberJoseph O. Pirrie
Driller's Signature

This form to be prepared by driller, and three copies to be filed by the owner with the County Clerk and Recorder in the county in which the well is located.

Please answer all questions. If not applicable, so state, otherwise the form will be returned.

Original to the County Clerk and Recorder; duplicate to the State Engineer; Triplicate to the School of Mines and Quadruplicate for the Appropriator.

44,335

RECEIVED
COUNTY OF WHEELER
JULY 12 1968

[Faint, mostly illegible text, possibly a deed or contract]

This instrument is a deed of conveyance of land in the County of Wheeler, Idaho.

I hereby certify that the within instrument was duly recorded in the

office on the 12th day of

July 1968 at 4:00

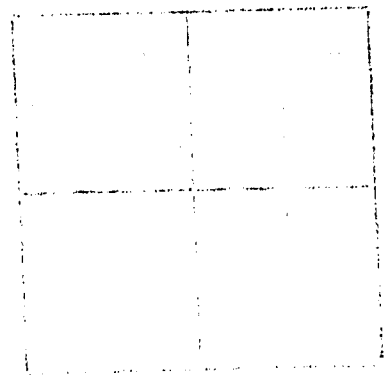
o'clock, and was duly recorded

in Book 82 of Public Rights

Page 377-378

Lucinda Hick
County Recorder

Deputy Recorder



GW 4

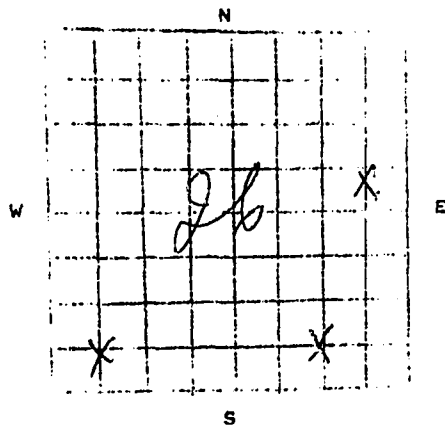
FILE NO. _____

T _____ R _____
WHEATLAND COUNTY, MONT.STATE OF MONTANA
ADMINISTRATOR OF GROUNDWATER CODE
OFFICE OF STATE ENGINEER

JAN 29 1964

DECLARATION OF VESTED GROUNDWATER RIGHTS
(UNDER CHAPTER 237, MONTANA SESSION LAWS, 1961) - ENGINEER1. WILBUR WHITE, OF TWO DOT
(NAME OF APPROPRIATOR) (ADDRESS) (TOWN)

COUNTY OF WHEATLAND, STATE OF MONTANA, HAVE APPROPRIATED GROUNDWATER ACCORDING TO THE MONTANA LAWS IN EFFECT PRIOR TO JANUARY 1, 1962, AS FOLLOWS:

2. THE BENEFICIAL USE ON WHICH THE CLAIM IS BASED HOUSEHOLD STOCK WATER LAWN IRRIGATION

3. DATE OR APPROXIMATE DATE OF EARLIEST BENEFICIAL USE; AND HOW CONTINUOUS THE USE HAS BEEN _____

4. THE AMOUNT OF GROUNDWATER CLAIMED (IN MINER INCHES OR GALLONS PER MINUTE) _____

5. IF USED FOR IRRIGATION, GIVE THE ACREAGE AND DESCRIPTION OF THE LANDS TO WHICH WATER HAS BEEN APPLIED AND NAME OF THE OWNER THEREOF _____

1/4 SEC T R
INDICATE POINT OF APPROPRIATION AND PLACE OF USE, IF POSSIBLE. EACH SMALL SQUARE REPRESENTS 10 ACRES.

6. THE MEANS OF WITHDRAWING SUCH WATER FROM THE GROUND AND THE LOCATION OF EACH WELL OR OTHER MEANS OF WITHDRAWAL ELECTRIC PUMP

7. THE DATE OF COMMENCEMENT AND COMPLETION OF THE CONSTRUCTION OF THE WELL, WELLS, OR OTHER WORKS FOR WITHDRAWAL OF GROUNDWATER _____

8. DEPTH OF WATER TABLE _____

9. SO FAR AS IT MAY BE AVAILABLE, THE TYPE, SIZE AND DEPTH OF EACH WELL OR THE GENERAL SPECIFICATIONS OF ANY OTHER WORKS FOR THE WITHDRAWAL OF GROUNDWATER _____

10. THE ESTIMATED AMOUNT OF GROUNDWATER WITHDRAWN EACH YEAR _____

11. THE LOG OF FORMATIONS ENCOUNTERED IN THE DRILLING OF EACH WELL IF AVAILABLE _____

12. SUCH OTHER INFORMATION OF A SIMILAR NATURE AS MAY BE USEFUL IN CARRYING OUT THE POLICY OF THIS ACT, INCLUDING REFERENCE PAGE OF COUNTY RECORDS AND BOOK NUMBER _____

SIGNATURE OF OWNER Wilbur White
STATE OF MONTANA) DATE Dec 31 1963
: SS.

COUNTY OF WHEATLAND,)
Wilbur White HAVING FIRST BEEN DULY SWORN, DEPOSES AND SAYS THAT HE (IS, ARE,) OF LAWFUL AGE AND (IS ARE) THE APPROPRIATOR AND CLAIMANT OF THE ORDER AND WATER RIGHT MENTIONED IN THE FOREGOING DECLARATION OF VESTED GROUNDWATER RIGHTS AND THE PERSON WHOSE NAME SUBSCRIBED THERETO, AS THE APPROPRIATOR AND CLAIMANT, THAT HE KNOW THE CONTENTS OF SAID FOREGOING NOTICE AND THAT THE MATTERS AND THINGS THEREIN STATED ARE TRUE.

SUBSCRIBED AND SWORN TO BEFORE ME, THIS 31 DAY OF December 1963
Lucretia Hicks, Co Clerk
NOTARY PUBLIC FOR THE STATE OF MONTANA
RESIDING AT _____
MY COMMISSION EXPIRES _____

(FILE THREE COPIES OF THIS REPORT WITH THE COUNTY CLERK AND RECORDER, RETAIN THE 4th COPY FOR YOUR FILES.)

.34707

70676.

State of Montana, } ss.
County of Wheatland.

I hereby certify that the within
instrument was filed for record in this

office on the 31 day of

Dec 63 at 10:19
o'clock 9 M. 00:00

in Book 82 of Mortg Rights
Page 230

Lucretia Hicks
County Recorder

By _____ Deputy Recorder