

GW 4
FILE NO. _____

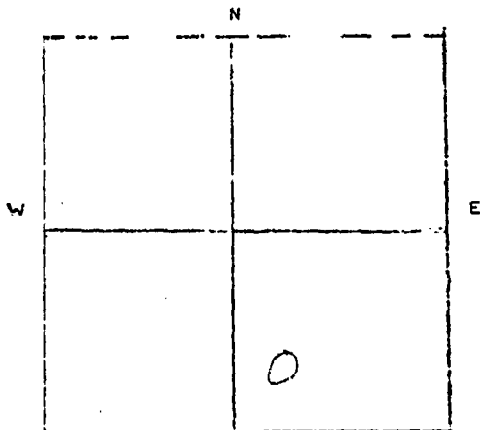
WHEATLAND COUNTY

STATE OF MONTANA
ADMINISTRATOR OF GROUNDWATER CODE
OFFICE OF STATE ENGINEER

JAN 29 1964

DECLARATION OF VESTED GROUNDWATER RIGHTS
(UNDER CHAPTER 237, MONTANA SESSION LAWS, 1961)

1. Henry Pump OF _____ (NAME OF APPROPRIATOR) (ADDRESS) _____ (TOWN)
COUNTY OF WHEATLAND, STATE OF MONTANA, HAVE APPROPRIATED GROUNDWATER ACCORD-
ING TO THE MONTANA LAWS IN EFFECT PRIOR TO JANUARY 1, 1962, AS FOLLOWS:



SEC 5 T 7 R 12
INDICATE APPROPRIATION

2. THE BENEFICIAL USE ON WHICH THE CLAIM IS
BASED stock water

3. DATE OR APPROXIMATE DATE OF EARLIEST
BENEFICIAL USE; AND HOW CONTINUOUS THE USE
HAS BEEN. continuous since land was settled

4. THE AMOUNT OF GROUNDWATER CLAIMED (IN
MINER INCHES OR GALLONS PER MINUTE _____

5. IF USED FOR IRRIGATION, GIVE THE ACREAGE
AND DESCRIPTION OF THE LANDS TO WHICH WATER
HAS BEEN APPLIED AND NAME OF THE OWNER THERE
OF _____

6. THE MEANS OF WITHDRAWING SUCH WATER FROM THE GROUND AND THE LOCATION OF
EACH WELL OR OTHER MEANS OF WITHDRAWAL flowing

7. THE DATE OF COMMENCEMENT AND THE COMPLETION OF THE CONSTRUCTION OF THE
WELL, WELLS, OR OTHER WORKS FOR WITHDRAWAL OF GROUNDWATER _____

8. DEPTH OF WATER TABLE _____

9. SO FAR AS IT MAY BE AVAILABLE, THE TYPE, SIZE AND DEPTH OF EACH WELL OR
THE GENERAL SPECIFICATIONS OF ANY OTHER WORKS FOR THE WITHDRAWAL OF GROUND-
WATER _____

10. THE ESTIMATED AMOUNT OF GROUNDWATER WITHDRAWN EACH YEAR _____

11. THE LOG OF FORMATIONS ENCOUNTERED IN THE DRILLING OF EACH WELL IF AVAIL-
ABLE _____

12. SUCH OTHER INFORMATION OF A SIMILAR NATURE AS MAY BE USEFUL IN CARRYING
OUT THE POLICY OF THIS ACT, INCLUDING REFERENCE PAGE OF COUNTY RECORDS AND
BOOK NUMBER _____

SIGNATURE OF OWNER Henry Pump

DATE 12/15/63

STATE OF MONTANA } ss.
COUNTY OF WHEATLAND }

Henry Pump HAVING FIRST BEEN DULY SWORN, DEPOSES
AND SAYS THAT HE (IS, ARE,) OF LAWFUL AGE AND (IS, ARE) THE APPROPRIATOR
AND CLAIMANT _____ OF THE ORDER AND WATER RIGHT MENTIONED IN THE FOREGOING
DECLARATION OF VESTED GROUNDWATER RIGHTS AND THE PERSON _____ WHOSE NAMES
SUBSCRIBED THE ETO, AS THE APPROPRIATOR AND CLAIMANT _____, THAT HE
KNOW _____ THE CONTENTS OF SAID FOREGOING NOTICE AND THAT THE MATTERS AND THINGS
THEREIN STATED ARE TRUE.

SUBSCRIBED AND SWORN TO BEFORE ME, THIS 30th DAY OF Dec, 1963

NOTARY PUBLIC FOR THE STATE OF MONTANA
RESIDING AT Helena, Mont
MY COMMISSION EXPIRES Oct 11 1964

70485
FILED FOR RECORD ON THE 30 DAY OF Dec 1963 AT 1:52
O'CLOCK P M., AND RECORDED IN BOOK 1582, PAGES 28 34524
RECORDS OF WHEATLAND COUNTY, MONTANA Secretary Hicks Clerk & Recorder

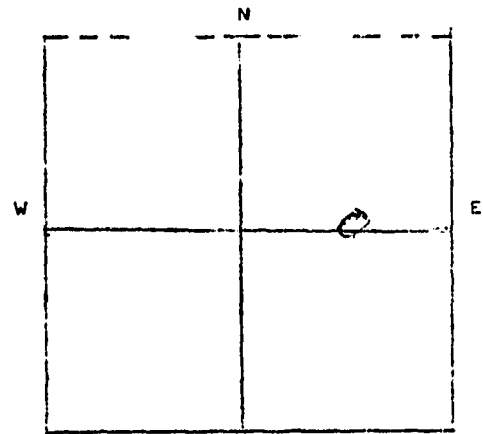
GW 4
FILE NO. _____

74 R 12
WHEATLAND COUNTY
JAN 29 1964

STATE OF MONTANA
ADMINISTRATOR OF GROUNDWATER CODE
OFFICE OF STATE ENGINEER

DECLARATION OF VESTED GROUNDWATER RIGHTS
(UNDER CHAPTER 237, MONTANA SESSION LAWS, 1961)

1. _____ OF _____
(NAME OF APPROPRIATOR) (ADDRESS) (TOWN)
COUNTY OF WHEATLAND, STATE OF MONTANA, HAVE APPROPRIATED GROUNDWATER ACCORD-
ING TO THE MONTANA LAWS IN EFFECT PRIOR TO JANUARY 1, 1962, AS FOLLOWS:



SEC 6 T 7 R 12
INDICATE APPROPRIATION

2. THE BENEFICIAL USE ON WHICH THE CLAIM IS
BASED Stock Water

3. DATE OR APPROXIMATE DATE OF EARLIEST
BENEFICIAL USE; AND HOW CONTINUOUS THE USE
HAS BEEN. Continuous use since land was settled

4. THE AMOUNT OF GROUNDWATER CLAIMED (IN
MINER INCHES OR GALLONS PER MINUTE 5 Inches

5. IF USED FOR IRRIGATION, GIVE THE ACREAGE
AND DESCRIPTION OF THE LANDS TO WHICH WATER
HAS BEEN APPLIED AND NAME OF THE OWNER THERE
OF _____

6. THE MEANS OF WITHDRAWING SUCH WATER FROM THE GROUND AND THE LOCATION OF
EACH WELL OR OTHER MEANS OF WITHDRAWAL Flowing

7. THE DATE OF COMMENCEMENT AND THE COMPLETION OF THE CONSTRUCTION OF THE
WELL, WELLS, OR OTHER WORKS FOR WITHDRAWAL OF GROUNDWATER _____

8. DEPTH OF WATER TABLE _____

9. SO FAR AS IT MAY BE AVAILABLE, THE TYPE, SIZE AND DEPTH OF EACH WELL OR
THE GENERAL SPECIFICATIONS OF ANY OTHER WORKS FOR THE WITHDRAWAL OF GROUND-
WATER _____

10. THE ESTIMATED AMOUNT OF GROUNDWATER WITHDRAWN EACH YEAR _____

11. THE LOG OF FORMATIONS ENCOUNTERED IN THE DRILLING OF EACH WELL IF AVAIL-
ABLE _____

12. SUCH OTHER INFORMATION OF A SIMILAR NATURE AS MAY BE USEFUL IN CARRYING
OUT THE POLICY OF THIS ACT, INCLUDING REFERENCE PAGE OF COUNTY RECORDS AND
BOOK NUMBER _____

SIGNATURE OF OWNER Henry Pump
DATE 12/28/63

STATE OF MONTANA SS.
COUNTY OF WHEATLAND

Henry Pump HAVING FIRST BEEN DULY SWORN, DEPOSES
AND SAYS THAT HE (IS, ARE,) OF LAWFUL AGE AND (IS, ARE) THE APPROPRIATOR
AND CLAIMANT OF THE ORDER AND WATER RIGHT MENTIONED IN THE FOREGOING
DECLARATION OF VESTED GROUNDWATER RIGHTS AND THE PERSON WHOSE NAMES
SUBSCRIBED THERETO, AS THE APPROPRIATOR AND CLAIMANT, THAT HE
KNOW THE CONTENTS OF SAID FOREGOING NOTICE AND THAT THE MATTERS AND THINGS
THEREIN STATED ARE TRUE.

SUBSCRIBED AND SWORN TO BEFORE ME, THIS 30th DAY OF Dec, 1963

70482

NOTARY PUBLIC FOR THE STATE OF MONTANA
RESIDING AT Harlow's Mont
MY COMMISSION EXPIRES _____

FILED FOR RECORD ON THE 30 DAY OF Dec 1963 AT 1149
O'CLOCK 9 M., AND RECORDED IN BOOK 82, PAGES 25
RECORDS OF WHEATLAND COUNTY, MONTANA.

Loretta Hicks
CLERK AND RECORDER

34521

GW 4
FILE NO. _____

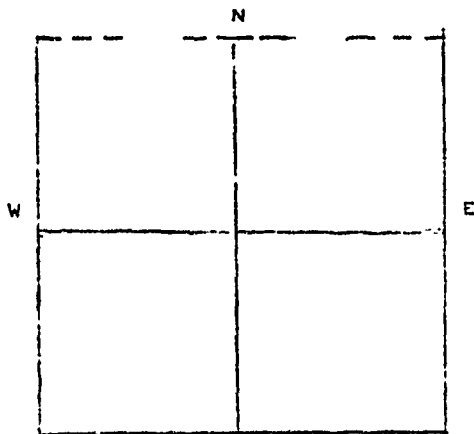
72 12 7
WHEATLAND COUNTY

STATE OF MONTANA
ADMINISTRATOR OF GROUNDWATER CODE
OFFICE OF STATE ENGINEER
* * * *

JAN 29 1964

DECLARATION OF VESTED GROUNDWATER RIGHTS
(UNDER CHAPTER 237, MONTANA SESSION LAWS, 1961)

1. Henry Pump OF Two Dots
(NAME OF APPROPRIATOR) (ADDRESS) (TOWN)
COUNTY OF WHEATLAND, STATE OF MONTANA, HAVE APPROPRIATED GROUNDWATER ACCORD-
ING TO THE MONTANA LAWS IN EFFECT PRIOR TO JANUARY 1, 1962, AS FOLLOWS:



SEC 7 T 7 R 12
INDICATE APPROPRIATION

2. THE BENEFICIAL USE ON WHICH THE CLAIM IS
BASED stock water

3. DATE OR APPROXIMATE DATE OF EARLIEST
BENEFICIAL USE; AND HOW CONTINUOUS THE USE
HAS BEEN. continuous since land was settled

4. THE AMOUNT OF GROUNDWATER CLAIMED (IN
MINER INCHES OR GALLONS PER MINUTE _____)

5. IF USED FOR IRRIGATION, GIVE THE ACREAGE
AND DESCRIPTION OF THE LANDS TO WHICH WATER
HAS BEEN APPLIED AND NAME OF THE OWNER THERE
OF _____

6. THE MEANS OF WITHDRAWING SUCH WATER FROM THE GROUND AND THE LOCATION OF
EACH WELL OR OTHER MEANS OF WITHDRAWAL flowing

7. THE DATE OF COMMENCEMENT AND THE COMPLETION OF THE CONSTRUCTION OF THE
WELL, WELLS, OR OTHER WORKS FOR WITHDRAWAL OF GROUNDWATER _____

8. DEPTH OF WATER TABLE _____

9. SO FAR AS IT MAY BE AVAILABLE, THE TYPE, SIZE AND DEPTH OF EACH WELL OR
THE GENERAL SPECIFICATIONS OF ANY OTHER WORKS FOR THE WITHDRAWAL OF GROUND-
WATER _____

10. THE ESTIMATED AMOUNT OF GROUNDWATER WITHDRAWN EACH YEAR _____

11. THE LOG OF FORMATIONS ENCOUNTERED IN THE DRILLING OF EACH WELL IF AVAIL-
ABLE _____

12. SUCH OTHER INFORMATION OF A SIMILAR NATURE AS MAY BE USEFUL IN CARRYING
OUT THE POLICY OF THIS ACT, INCLUDING REFERENCE PAGE OF COUNTY RECORDS AND
BOOK NUMBER _____

SIGNATURE OF OWNER Henry Pump

DATE 2/28/63

STATE OF MONTANA } ss.
COUNTY OF WHEATLAND }

Henry Pump HAVING FIRST BEEN DULY SWORN, DEPOSES
AND SAYS THAT HE (IS, ARE,) OF LAWFUL AGE AND (IS, ARE) THE APPROPRIATOR
AND CLAIMANT OF THE ORDER AND WATER RIGHT MENTIONED IN THE FOREGOING
DECLARATION OF VESTED GROUNDWATER RIGHTS AND THE PERSON WHOSE NAMES
SUBSCRIBED THERETO, AS THE APPROPRIATOR AND CLAIMANT, THAT HE
KNOW THE CONTENTS OF SAID FOREGOING NOTICE AND THAT THE MATTERS AND THINGS
THEREIN STATED ARE TRUE.

SUBSCRIBED AND SWORN TO BEFORE ME, THIS 30 DAY OF Feb, 1963

70483

NOTARY PUBLIC FOR THE STATE OF MONTANA
RESIDING AT Helena, Mont
MY COMMISSION EXPIRES Oct 11, 1964

FILED FOR RECORD ON THE 30 DAY OF Dec 1963 AT 1:50
O'CLOCK P M., AND RECORDED IN BOOK #82, PAGES 26
RECORDS OF WHEATLAND COUNTY, MONTANA.

Lucenia Hicks
CLERK AND RECORDER

34522

GW 4
FILE NO.

7 P 12 29
WHEATLAND COUNTY

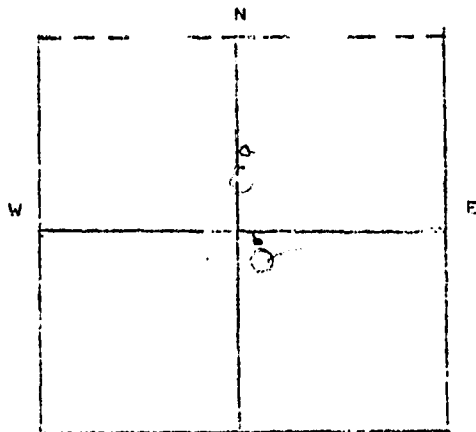
STATE OF MONTANA
ADMINISTRATOR OF GROUNDWATER CODE
OFFICE OF STATE ENGINEER

JAN 29 1964

DECLARATION OF VESTED GROUNDWATER RIGHTS
(UNDER CHAPTER 237, MONTANA SESSION LAWS 1961)

1. Henry Pump OF Two Dot
(NAME OF APPROPRIATOR) (ADDRESS) (TOWN)

COUNTY OF WHEATLAND, STATE OF MONTANA, HAVE APPROPRIATED GROUNDWATER ACCORDING TO THE MONTANA LAWS IN EFFECT PRIOR TO JANUARY 1, 1962, AS FOLLOWS:



SEC 9 T 7 R 12
INDICATE APPROPRIATION

2. THE BENEFICIAL USE ON WHICH THE CLAIM IS BASED stock water

3. DATE OR APPROXIMATE DATE OF EARLIEST BENEFICIAL USE; AND HOW CONTINUOUS THE USE HAS BEEN. Continuous since land was settled

4. THE AMOUNT OF GROUNDWATER CLAIMED (IN MINER INCHES OR GALLONS PER MINUTE) 10 inches
5.25 inches

5. IF USED FOR IRRIGATION, GIVE THE ACREAGE AND DESCRIPTION OF THE LANDS TO WHICH WATER HAS BEEN APPLIED AND NAME OF THE OWNER THERE OF

6. THE MEANS OF WITHDRAWING SUCH WATER FROM THE GROUND AND THE LOCATION OF EACH WELL OR OTHER MEANS OF WITHDRAWAL flouing

7. THE DATE OF COMMENCEMENT AND THE COMPLETION OF THE CONSTRUCTION OF THE WELL, WELLS, OR OTHER WORKS FOR WITHDRAWAL OF GROUNDWATER

8. DEPTH OF WATER TABLE

9. SO FAR AS IT MAY BE AVAILABLE, THE TYPE, SIZE AND DEPTH OF EACH WELL OR THE GENERAL SPECIFICATIONS OF ANY OTHER WORKS FOR THE WITHDRAWAL OF GROUNDWATER

10. THE ESTIMATED AMOUNT OF GROUNDWATER WITHDRAWN EACH YEAR

11. THE LOG OF FORMATIONS ENCOUNTERED IN THE DRILLING OF EACH WELL IF AVAILABLE

12. SUCH OTHER INFORMATION OF A SIMILAR NATURE AS MAY BE USEFUL IN CARRYING OUT THE POLICY OF THIS ACT, INCLUDING REFERENCE PAGE OF COUNTY RECORDS AND BOOK NUMBER

SIGNATURE OF OWNER Henry Pump
DATE 7/2/63

STATE OF MONTANA } ss.
COUNTY OF WHEATLAND }

Henry Pump HAVING FIRST BEEN DULY SWORN, DEPOSES AND SAYS THAT HE (IS, ARE) OF LEGAL AGE AND (IS, ARE) THE APPROPRIATOR AND CLAIMANT OF THE ORDER AND WATER RIGHT MENTIONED IN THE FOREGOING DECLARATION OF VESTED GROUNDWATER RIGHTS AND THE PERSON WHOSE NAMES SUBSCRIBED THERETO, AS THE APPROPRIATOR AND CLAIMANT, THAT HE KNOW THE CONTENTS OF SAID FOREGOING NOTICE AND THAT THE MATTERS AND THINGS THEREIN STATED ARE TRUE.

SUBSCRIBED AND SWORN TO BEFORE ME, THIS 30th DAY OF Dec, 1963

70476

NOTARY PUBLIC FOR THE STATE OF MONTANA
RESIDING AT Notaries Mont
MY COMMISSION EXPIRES Oct 1, 1964

FILED FOR RECORD ON THE 30 DAY OF Dec 1963 AT 1:43
O'CLOCK P M., AND RECORDED IN BOOK 82, PAGES 19
RECORDS OF WHEATLAND COUNTY, MONTANA. Lucretia Hicks
Clerk & Recorder 34515

GW 4
FILE NO.

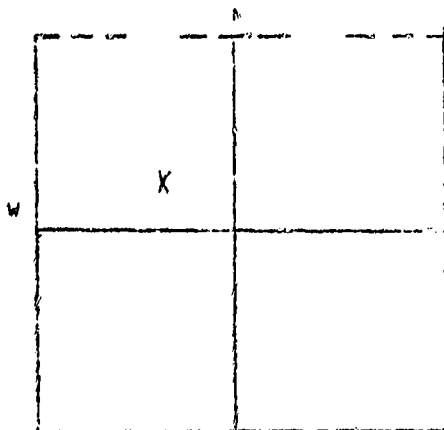
7 N R 12
WHEATLAND COUNTY

STATE OF MONTANA
ADMINISTRATOR OF GROUNDWATER CODE
OFFICE OF STATE ENGINEER

RECORDED
JAN 29 1964

DECLARATION OF VESTED GROUNDWATER RIGHTS
(UNDER CHAPTER 237, MONTANA SESSION LAWS 1961)

1. MOORE LIVESTOCK CO. OF TWO DOT
(NAME OF APPROPRIATOR) (ADDRESS) (TOWN)
COUNTY OF WHEATLAND, STATE OF MONTANA, HAS APPROPRIATED GROUNDWATER ACCORDING TO THE MONTANA LAWS IN EFFECT PRIOR TO JANUARY 1, 1962, AS FOLLOWS:



SEC 11 T 7 N R 12 E
INDICATE APPROPRIATION

2. THE BENEFICIAL USE ON WHICH THE CLAIM IS BASED _____

3. DATE OR APPROXIMATE DATE OF EARLIEST BENEFICIAL USE; AND HOW CONTINUOUS THE USE HAS BEEN. _____

4. THE AMOUNT OF GROUNDWATER CLAIMED (IN MINER INCHES OR GALLONS PER MINUTE)
20 G.P.M.

5. IF USED FOR IRRIGATION, GIVE THE AGE AND DESCRIPTION OF THE LANDS TO WHICH WATER HAS BEEN APPLIED AND NAME OF THE OWNER THERE OF _____

6. THE MEANS OF WITHDRAWING SUCH WATER FROM THE GROUND AND THE LOCATION OF EACH WELL OR OTHER MEANS OF WITHDRAWAL _____

7. THE DATE OF COMMENCEMENT AND THE COMPLETION OF THE CONSTRUCTION OF THE WELL, WELLS, OR OTHER WORKS FOR WITHDRAWAL OF GROUNDWATER
MARCH 30, 1963

8. DEPTH OF WATER TABLE 7'

9. SO FAR AS IT MAY BE AVAILABLE, THE TYPE, SIZE AND DEPTH OF EACH WELL OR THE GENERAL SPECIFICATIONS OF ANY OTHER WORKS FOR THE WITHDRAWAL OF GROUNDWATER
6" HOLE 50' DEEP

10. THE ESTIMATED AMOUNT OF GROUNDWATER WITHDRAWN EACH YEAR _____

11. THE LOG OF FORMATIONS ENCOUNTERED IN THE DRILLING OF EACH WELL IF AVAILABLE
10' TOP SOIL
28' GRAVEL
12' SHALE

12. SUCH OTHER INFORMATION OF A SIMILAR NATURE AS MAY BE USEFUL IN CARRYING OUT THE POLICY OF THIS ACT, INCLUDING REFERENCE PAGE OF COUNTY RECORDS AND BOOK NUMBER _____

SIGNATURE OF OWNER

Moore Livestock Co
Harry J. Moore

DATE

December 31, 1963

STATE OF MONTANA } ss.
COUNTY OF WHEATLAND }

Harry J. Moore HAVING FIRST BEEN DULY SWORN, DEPOSES AND SAYS THAT HE (IS, ARE,) OF LAWFUL AGE AND (IS, ARE) THE APPROPRIATOR AND CLAIMANT OF THE ORDER AND WATER RIGHTS MENTIONED IN THE FOREGOING DECLARATION OF VESTED GROUNDWATER RIGHTS AND THE PERSON WHOSE NAME(S) SUBSCRIBED THE ETC., AS THE APPROPRIATOR AND CLAIMANT, THAT HE KNOWS THE CONTENTS OF SAID FOREGOING NOTICE AND THAT THE MATTERS AND THINGS THEREIN STATED ARE TRUE.

SUBSCRIBED AND SWORN TO BEFORE ME, THIS 31 DAY OF December, 1963

John R. Hoffman
NOTARY PUBLIC FOR THE STATE OF MONTANA
RESIDING AT Harleton, Mont.
MY COMMISSION EXPIRES Nov 18, 1964

FILED FOR RECORD ON THE 31 DAY OF Dec 1963 AT 8:48
O'CLOCK 9 A.M., AND RECORDED IN BOOK 82 PAGES 134
RECORDS OF WHEATLAND COUNTY, MONTANA.

Lucenia Hicks
CLERK AND RECORDER

34623

GW 4
FILE NO. _____

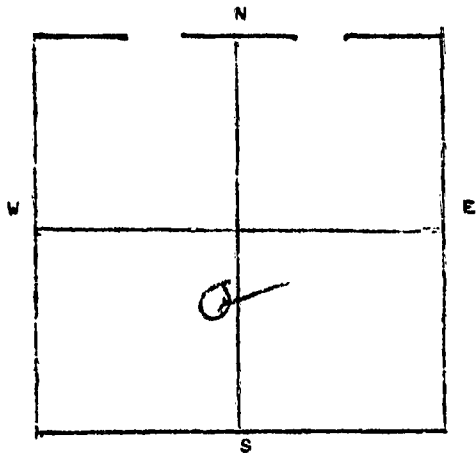
7 N 12 R 15
T R
WHEATLAND COUNTY

STATE OF MONTANA
ADMINISTRATOR OF GROUNDWATER CODE
OFFICE OF STATE ENGINEER

JAN 29 1964

DECLARATION OF VESTED GROUNDWATER RIGHTS
(UNDER CHAPTER 237, MONTANA SESSION LAWS, 1961)

1. Henry Pump, OF Two dots (NAME OF APPROPRIATOR) (ADDRESS) (TOWN)
COUNTY OF WHEATLAND, STATE OF MONTANA, HAVE APPROPRIATED GROUNDWATER ACCORD-
ING TO THE MONTANA LAWS IN EFFECT PRIOR TO JANUARY 1, 1962, AS FOLLOWS:



SEC 15 T 7 R 12
INDICATE APPROPRIATION

2. THE BENEFICIAL USE ON WHICH THE CLAIM IS
BASED Stock water

3. DATE OR APPROXIMATE DATE OF EARLIEST
BENEFICIAL USE; AND HOW CONTINUOUS THE USE
HAS BEEN. Since land was settled

4. THE AMOUNT OF GROUNDWATER CLAIMED (IN
MINER INCHES OR GALLONS PER MINUTE 100
inches

5. IF USED FOR IRRIGATION, GIVE THE ACREAGE
AND DESCRIPTION OF THE LANDS TO WHICH WATER
HAS BEEN APPLIED AND NAME OF THE OWNER THERE
OF _____

6. THE MEANS OF WITHDRAWING SUCH WATER FROM THE GROUND AND THE LOCATION OF
EACH WELL OR OTHER MEANS OF WITHDRAWAL flowing

7. THE DATE OF COMMENCEMENT AND THE COMPLETION OF THE CONSTRUCTION OF THE
WELL, WELLS, OR OTHER WORKS FOR WITHDRAWAL OF GROUNDWATER _____

8. DEPTH OF WATER TABLE _____

9. ~~SO FAR AS IT MAY BE AVAILABLE, THE TYPE, SIZE AND DEPTH OF EACH WELL OR~~
THE GENERAL SPECIFICATIONS OF ANY OTHER WORKS FOR THE WITHDRAWAL OF GROUND-
WATER _____

10. THE ESTIMATED AMOUNT OF GROUNDWATER WITHDRAWN EACH YEAR _____

11. THE LOG OF FORMATIONS ENCOUNTERED IN THE DRILLING OF EACH WELL IF AVAIL-
ABLE _____

12. SUCH OTHER INFORMATION OF A SIMILAR NATURE AS MAY BE USEFUL IN CARRYING
OUT THE POLICY OF THIS ACT, INCLUDING REFERENCE PAGE OF COUNTY RECORDS AND
BOOK NUMBER _____

SIGNATURE OF OWNER Henry Pump

DATE 12/28/63

STATE OF MONTANA } ss.
COUNTY OF WHEATLAND }

Henry Pump HAVING FIRST BEEN DULY SWORN, DEPOSES
AND SAYS THAT HE (IS, ARE,) OF LAWFUL AGE AND (IS, ARE) THE APPROPRIATOR
AND CLAIMANT OF THE ORDER AND WATER RIGHT MENTIONED IN THE FOREGOING
DECLARATION OF VESTED GROUNDWATER RIGHTS AND THE PERSON WHOSE NAMES
SUBSCRIBED THERETO, AS THE APPROPRIATOR AND CLAIMANT, THAT HE
KNOW THE CONTENTS OF SAID FOREGOING NOTICE AND THAT THE MATTERS AND THINGS
THEREIN STATED ARE TRUE.

SUBSCRIBED AND SWORN TO BEFORE ME, THIS 30th DAY OF Dec, 1963

70473

Henry Pump
NOTARY PUBLIC FOR THE STATE OF MONTANA
RESIDING AT Halowen Mont
MY COMMISSION EXPIRES Oct 11, 1964

FILED FOR RECORD ON THE 30 DAY OF Dec 1963 AT 1:40

O'CLOCK P M., AND RECORDED IN BOOK 1582 PAGES 16 34512
Lucinda Neels Clerk & Recorder

GW 4
FILE NO. _____

71 12 16
T R
WHEATLAND COUNTY

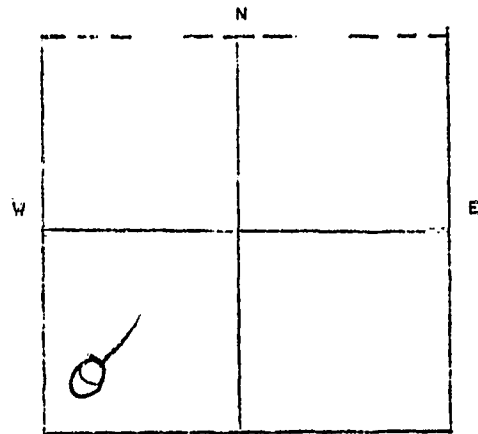
STATE OF MONTANA
ADMINISTRATOR OF GROUNDWATER CODE
OFFICE OF STATE ENGINEER

JAN 29 1964

DECLARATION OF VESTED GROUNDWATER RIGHTS
(UNDER CHAPTER 237, MONTANA SESSION LAWS, 1961)

1. Henry Pump OF _____ (TOWN)
(NAME OF APPROPRIATOR) (ADDRESS)

COUNTY OF WHEATLAND, STATE OF MONTANA, HAVE APPROPRIATED GROUNDWATER ACCORDING TO THE MONTANA LAWS IN EFFECT PRIOR TO JANUARY 1, 1962, AS FOLLOWS:



Sec 16 T 7 R 12

INDICATE APPROPRIATION

2. THE BENEFICIAL USE ON WHICH THE CLAIM IS BASED stock water

3. DATE OR APPROXIMATE DATE OF EARLIEST BENEFICIAL USE; AND HOW CONTINUOUS THE USE HAS BEEN. Continuous since land was settled

4. THE AMOUNT OF GROUNDWATER CLAIMED IN MINER INCHES OR GALLONS PER MINUTE 10 gpm

5. IF USED FOR IRRIGATION, GIVE THE ACREAGE AND DESCRIPTION OF THE LANDS TO WHICH WATER HAS BEEN APPLIED AND NAME OF THE OWNER THERE OF

6. THE MEANS OF WITHDRAWING SUCH WATER FROM THE GROUND AND THE LOCATION OF EACH WELL OR OTHER MEANS OF WITHDRAWAL flaming

7. THE DATE OF COMMENCEMENT AND THE COMPLETION OF THE CONSTRUCTION OF THE WELL, WELLS, OR OTHER WORKS FOR WITHDRAWAL OF GROUNDWATER

8. DEPTH OF WATER TABLE

9. SO FAR AS IT MAY BE AVAILABLE, THE TYPE, SIZE AND DEPTH OF EACH WELL OR THE GENERAL SPECIFICATIONS OF ANY OTHER WORKS FOR THE WITHDRAWAL OF GROUNDWATER

10. THE ESTIMATED AMOUNT OF GROUNDWATER WITHDRAWN EACH YEAR

11. THE LOG OF FORMATIONS ENCOUNTERED IN THE DRILLING OF EACH WELL IF AVAILABLE

12. SUCH OTHER INFORMATION OF A SIMILAR NATURE AS MAY BE USEFUL IN CARRYING OUT THE POLICY OF THIS ACT, INCLUDING REFERENCE PAGE OF COUNTY RECORDS AND BOOK NUMBER

SIGNATURE OF OWNER Henry Pump

DATE 12/28/63

STATE OF MONTANA } SS.
COUNTY OF WHEATLAND }

Henry Pump HAVING FIRST BEEN DULY SWORN, DEPOSES AND SAYS THAT HE (IS, ARE,) OF LAWFUL AGE AND (IS, ARE) THE APPROPRIATOR AND CLAIMANT OF THE ORDER AND WATER RIGHT MENTIONED IN THE FOREGOING DECLARATION OF VESTED GROUNDWATER RIGHTS AND THE PERSON WHOSE NAMES SUBSCRIBED THERETO, AS THE APPROPRIATOR AND CLAIMANT, THAT HE KNOW THE CONTENTS OF SAID FOREGOING NOTICE AND THAT THE MATTERS AND THINGS THEREIN STATED ARE TRUE.

SUBSCRIBED AND SWORN TO BEFORE ME, THIS 30th DAY OF Dec, 1963

NOTARY PUBLIC FOR THE STATE OF MONTANA
RESIDING AT Horlow's Bend
MY COMMISSION EXPIRES Oct 11 1964

70486
FILED FOR RECORD ON THE 30 DAY OF Dec 1963 AT 1:53
O'CLOCK 9 M., AND RECORDED IN BOOK #82, PAGES 29
RECORDS OF WHEATLAND COUNTY, MONTANA. Lucretia Hicks 34525
Clerk & Recorder

GW 4
FILE NO. _____

7^N R 12^E 17
WHEATLAND COUNTY

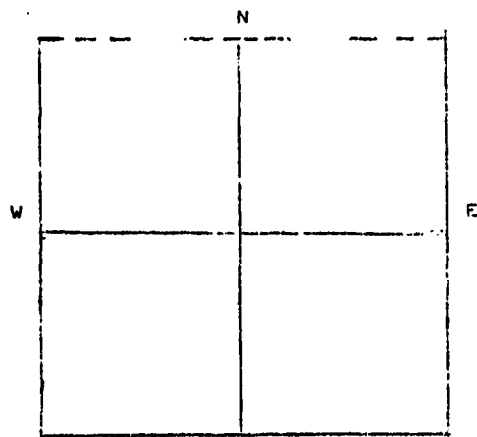
STATE OF MONTANA
ADMINISTRATOR OF GROUNDWATER CODE
OFFICE OF STATE ENGINEER
* * * *

RECORDED
JAN 29 1964

DECLARATION OF VESTED GROUNDWATER RIGHTS
(UNDER CHAPTER 237, MONTANA SESSION LAWS, 1961) ENGINEER

1. Henry Pump OF Two Dot
(NAME OF APPROPRIATOR) (ADDRESS) (TOWN)

COUNTY OF WHEATLAND, STATE OF MONTANA, HAVE APPROPRIATED GROUNDWATER ACCORDING TO THE MONTANA LAWS IN EFFECT PRIOR TO JANUARY 1, 1962, AS FOLLOWS:



SEC 17 T 7 R 12
INDICATE APPROPRIATION

2. THE BENEFICIAL USE ON WHICH THE CLAIM IS BASED stock water

3. DATE OR APPROXIMATE DATE OF EARLIEST BENEFICIAL USE; AND HOW CONTINUOUS THE USE HAS BEEN. Continuous since land was settled

4. THE AMOUNT OF GROUNDWATER CLAIMED (IN MINER INCHES OR GALLONS PER MINUTE) 30 inches

5. IF USED FOR IRRIGATION, GIVE THE ACREAGE AND DESCRIPTION OF THE LANDS TO WHICH WATER HAS BEEN APPLIED AND NAME OF THE OWNER THERE OF _____

6. THE MEANS OF WITHDRAWING SUCH WATER FROM THE GROUND AND THE LOCATION OF EACH WELL OR OTHER MEANS OF WITHDRAWAL flaring

7. THE DATE OF COMMENCEMENT AND THE COMPLETION OF THE CONSTRUCTION OF THE WELL, WELLS, OR OTHER WORKS FOR WITHDRAWAL OF GROUNDWATER _____

8. DEPTH OF WATER TABLE _____

9. SO FAR AS IT MAY BE AVAILABLE, THE TYPE, SIZE AND DEPTH OF EACH WELL OR THE GENERAL SPECIFICATIONS OF ANY OTHER WORKS FOR THE WITHDRAWAL OF GROUNDWATER _____

10. THE ESTIMATED AMOUNT OF GROUNDWATER WITHDRAWN EACH YEAR _____

11. THE LOG OF FORMATIONS ENCOUNTERED IN THE DRILLING OF EACH WELL IF AVAILABLE _____

12. SUCH OTHER INFORMATION OF A SIMILAR NATURE AS MAY BE USEFUL IN CARRYING OUT THE POLICY OF THIS ACT, INCLUDING REFERENCE PAGE OF COUNTY RECORDS AND BOOK NUMBER _____

SIGNATURE OF OWNER Henry Pump

DATE 12/28/63

STATE OF MONTANA } ss.
COUNTY OF WHEATLAND }

Henry Pump HAVING FIRST BEEN DULY SWORN, DEPOSES AND SAYS THAT HE (IS, ARE) OF LAWFUL AGE AND (IS, ARE) THE APPROPRIATOR AND CLAIMANT OF THE ORDER AND WATER RIGHT MENTIONED IN THE FOREGOING DECLARATION OF VESTED GROUNDWATER RIGHTS AND THE PERSON WHOSE NAMES SUBSCRIBED THERETO, AS THE APPROPRIATOR AND CLAIMANT, THAT HE KNOW THE CONTENTS OF SAID FOREGOING NOTICE AND THAT THE MATTERS AND THINGS THEREIN STATED ARE TRUE.

SUBSCRIBED AND SWORN TO BEFORE ME, THIS 30th DAY OF Dec, 1963

70471

Henry Pump
NOTARY PUBLIC FOR THE STATE OF MONTANA
RESIDING AT Helena, Mont
MY COMMISSION EXPIRES Oct 11, 1964

FILED FOR RECORD ON THE 30 DAY OF Dec 1963 AT 1:38
O'CLOCK P M., AND RECORDED IN BOOK 1582, PAGES 14,
RECORDS OF WHEATLAND COUNTY, MONTANA.

Lucretia Hicks
CLERK AND RECORDER

34510

GW 4
FILE NO. _____

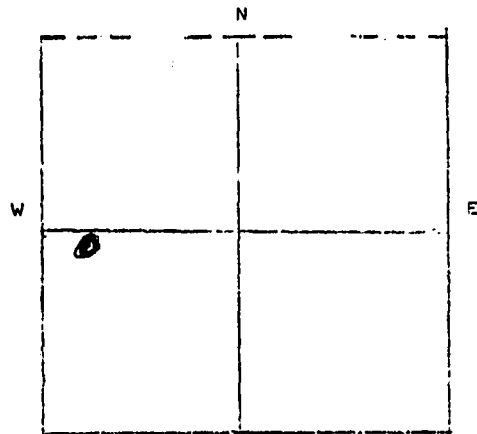
T 7th R 12th 18
WHEATLAND COUNTY

STATE OF MONTANA
ADMINISTRATOR OF GROUNDWATER CODE
OFFICE OF STATE ENGINEER
* * * *

JAN 29 1964

DECLARATION OF VESTED GROUNDWATER RIGHTS
(UNDER CHAPTER 237, MONTANA SESSION LAWS, 1961)

1. Henry Pump OF Two Dot
(NAME OF APPROPRIATOR) (ADDRESS) (TOWN)
COUNTY OF WHEATLAND, STATE OF MONTANA, HAVE APPROPRIATED GROUNDWATER ACCORD-
ING TO THE MONTANA LAWS IN EFFECT PRIOR TO JANUARY 1, 1962, AS FOLLOWS:



SEC 18 T 7 R 12

INDICATE APPROPRIATION

2. THE BENEFICIAL USE ON WHICH THE CLAIM IS
BASED Stock Water

3. DATE OR APPROXIMATE DATE OF EARLIEST
BENEFICIAL USE; AND HOW CONTINUOUS THE USE
HAS BEEN. Continuous (see survey) settled

4. THE AMOUNT OF GROUNDWATER CLAIMED (IN
MINER INCHES OR GALLONS PER MINUTE 5 inches

5. IF USED FOR IRRIGATION, GIVE THE ACREAGE
AND DESCRIPTION OF THE LANDS TO WHICH WATER
HAS BEEN APPLIED AND NAME OF THE OWNER THERE
OF _____

6. THE MEANS OF WITHDRAWING SUCH WATER FROM THE GROUND AND THE LOCATION OF
EACH WELL OR OTHER MEANS OF WITHDRAWAL flowing flowing

7. THE DATE OF COMMENCEMENT AND THE COMPLETION OF THE CONSTRUCTION OF THE
WELL, WELLS, OR OTHER WORKS FOR WITHDRAWAL OF GROUNDWATER _____

8. DEPTH OF WATER TABLE _____

9. SO FAR AS IT MAY BE AVAILABLE, THE TYPE, SIZE AND DEPTH OF EACH WELL OR
THE GENERAL SPECIFICATIONS OF ANY OTHER WORKS FOR THE WITHDRAWAL OF GROUND-
WATER _____

10. THE ESTIMATED AMOUNT OF GROUNDWATER WITHDRAWN EACH YEAR _____

11. THE LOG OF FORMATIONS ENCOUNTERED IN THE DRILLING OF EACH WELL IF AVAIL-
ABLE _____

12. SUCH OTHER INFORMATION OF A SIMILAR NATURE AS MAY BE USEFUL IN CARRYING
OUT THE POLICY OF THIS ACT, INCLUDING REFERENCE PAGE OF COUNTY RECORDS AND
BOOK NUMBER _____

SIGNATURE OF OWNER Henry Pump

DATE 12/28/63

STATE OF MONTANA } SS.
COUNTY OF WHEATLAND }

Henry Pump HAVING FIRST BEEN DULY SWORN, DEPOSES
AND SAYS THAT HE (IS, ARE) OF LAWFUL AGE AND (IS, ARE) THE APPROPRIATOR
AND CLAIMANT OF THE ORDER AND WATER RIGHT MENTIONED IN THE FOREGOING
DECLARATION OF VESTED GROUNDWATER RIGHTS AND THE PERSON WHOSE NAMES
SUBSCRIBED THERETO, AS THE APPROPRIATOR AND CLAIMANT, THAT HE
KNOW THE CONTENTS OF SAID FOREGOING NOTICE AND THAT THE MATTERS AND THINGS
THEREIN STATED ARE TRUE.

SUBSCRIBED AND SWORN TO BEFORE ME, THIS 30th DAY OF Dec, 1963

70479

NOTARY PUBLIC FOR THE STATE OF MONTANA
RESIDING AT Helena, Mont
MY COMMISSION EXPIRES Oct 11, 1964

FILED FOR RECORD ON THE 30 DAY OF Dec 1963 AT 11:46
O'CLOCK P M., AND RECORDED IN BOOK 82, PAGES 22,
RECORDS OF WHEATLAND COUNTY, MONTANA.

Eucetia Hicks
CLERK AND RECORDER

34518

GW 4

FILE NO. _____

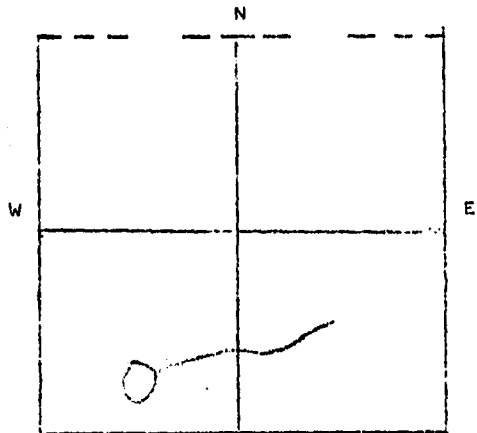
T 7 N R 12
WHEATLAND COUNTY

STATE OF MONTANA
ADMINISTRATOR OF GROUNDWATER CODE
OFFICE OF STATE ENGINEER

JAN 29 1964

DECLARATION OF VESTED GROUNDWATER RIGHTS
(UNDER CHAPTER 237, MONTANA SESSION LAWS, 1961)

1. Henry Pump OF Lee Bot
(NAME OF APPROPRIATOR) (ADDRESS) (TOWN)
COUNTY OF WHEATLAND, STATE OF MONTANA, HAVE APPROPRIATED GROUNDWATER ACCORDING TO THE MONTANA LAWS IN EFFECT PRIOR TO JANUARY 1, 1962, AS FOLLOWS:



SEC 19 T 7 R 12
INDICATE APPROPRIATION

2. THE BENEFICIAL USE ON WHICH THE CLAIM IS BASED stock water

3. DATE OR APPROXIMATE DATE OF EARLIEST BENEFICIAL USE; AND HOW CONTINUOUS THE USE HAS BEEN. continuous since land was settled

4. THE AMOUNT OF GROUNDWATER CLAIMED (IN MINER INCHES OR GALLONS PER MINUTE _____

5. IF USED FOR IRRIGATION, GIVE THE ACREAGE AND DESCRIPTION OF THE LANDS TO WHICH WATER HAS BEEN APPLIED AND NAME OF THE OWNER THERE OF _____

6. THE MEANS OF WITHDRAWING SUCH WATER FROM THE GROUND AND THE LOCATION OF EACH WELL OR OTHER MEANS OF WITHDRAWAL flowing

7. THE DATE OF COMMENCEMENT AND THE COMPLETION OF THE CONSTRUCTION OF THE WELL, WELLS, OR OTHER WORKS FOR WITHDRAWAL OF GROUNDWATER _____

8. DEPTH OF WATER TABLE _____

9. SO FAR AS IT MAY BE AVAILABLE, THE TYPE, SIZE AND DEPTH OF EACH WELL OR THE GENERAL SPECIFICATIONS OF ANY OTHER WORKS FOR THE WITHDRAWAL OF GROUNDWATER _____

10. THE ESTIMATED AMOUNT OF GROUNDWATER WITHDRAWN EACH YEAR _____

11. THE LOG OF FORMATIONS ENCOUNTERED IN THE DRILLING OF EACH WELL IF AVAILABLE _____

12. SUCH OTHER INFORMATION OF A SIMILAR NATURE AS MAY BE USEFUL IN CARRYING OUT THE POLICY OF THIS ACT; INCLUDING REFERENCE PAGE OF COUNTY RECORDS AND BOOK NUMBER _____

SIGNATURE OF OWNER Henry Pump
DATE 12/20/63

STATE OF MONTANA } ss.
COUNTY OF WHEATLAND }

Henry Pump HAVING FIRST BEEN DULY SWORN, DEPOSES AND SAYS THAT HE (IS, ARE,) OF LAWFUL AGE AND (IS, ARE) THE APPROPRIATOR AND CLAIMANT OF THE ORDER AND WATER RIGHT MENTIONED IN THE FOREGOING DECLARATION OF VESTED GROUNDWATER RIGHTS AND THE PERSON WHOSE NAMES SUBSCRIBED THE ETO, AS THE APPROPRIATOR AND CLAIMANT, THAT HE KNOW THE CONTENTS OF SAID FOREGOING NOTICE AND THAT THE MATTERS AND THINGS THEREIN STATED ARE TRUE.

SUBSCRIBED AND SWORN TO BEFORE ME, THIS 30th DAY OF Dec, 1963

70474

NOTARY PUBLIC FOR THE STATE OF MONTANA
RESIDING AT Hardwater Mont
MY COMMISSION EXPIRES Oct 11, 1964

FILED FOR RECORD ON THE 30th DAY OF Dec 1963 AT 1141
O'CLOCK P M., AND RECORDED IN BOOK 1582 PAGE 17 34513
Martha Hicks Clerk Records

GW 4
FILE NO. _____

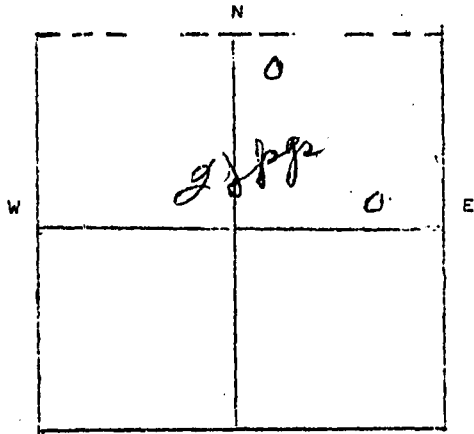
WHEATLAND COUNTY

STATE OF MONTANA
ADMINISTRATOR OF GROUNDWATER CODE
OFFICE OF STATE ENGINEER

DECLARATION OF VESTED GROUNDWATER RIGHTS
(UNDER CHAPTER 237, MONTANA SESSION LAWS, 1961)

JAN 29 1964

1. Henry Pump, OF Wood
(NAME OF APPLICATOR) (ADDRESS) (TOWN)
COUNTY OF WHEATLAND, STATE OF MONTANA, HAVE APPROPRIATED GROUNDWATER ACCORD-
ING TO THE MONTANA LAWS IN EFFECT PRIOR TO JANUARY 1, 1962, AS FOLLOWS:



2. THE BENEFICIAL USE ON WHICH THE CLAIM IS
BASED Stock Water

3. DATE OR APPROXIMATE DATE OF EARLIEST
BENEFICIAL USE; AND HOW CONTINUOUS THE USE
HAS BEEN. Continuous use since settled

4. THE AMOUNT OF GROUNDWATER CLAIMED (IN
MINER INCHES OR GALLONS PER MINUTE 30 inches

5. IF USED FOR IRRIGATION, GIVE THE ACREAGE
AND DESCRIPTION OF THE LANDS TO WHICH WATER
HAS BEEN APPLIED AND NAME OF THE OWNER THERE
OF _____

SEC 20 T 7 R 12

INDICATE APPROPRIATION

6. THE MEANS OF WITHDRAWING SUCH WATER FROM THE GROUND AND THE LOCATION OF
EACH WELL OR OTHER MEANS OF WITHDRAWAL Flowing

7. THE DATE OF COMMENCEMENT AND THE COMPLETION OF THE CONSTRUCTION OF THE
WELL, WELLS, OR OTHER WORKS FOR WITHDRAWAL OF GROUNDWATER _____

8. DEPTH OF WATER TABLE _____

9. SO FAR AS IT MAY BE AVAILABLE, THE TYPE, SIZE AND DEPTH OF EACH WELL OR
THE GENERAL SPECIFICATIONS OF ANY OTHER WORKS FOR THE WITHDRAWAL OF GROUND-
WATER _____

10. THE ESTIMATED AMOUNT OF GROUNDWATER WITHDRAWN EACH YEAR _____

11. THE LOG OF FORMATIONS ENCOUNTERED IN THE DRILLING OF EACH WELL IF AVAIL-
ABLE _____

12. SUCH OTHER INFORMATION OF A SIMILAR NATURE AS MAY BE USEFUL IN CARRYING
OUT THE POLICY OF THIS ACT, INCLUDING REFERENCE PAGE OF COUNTY RECORDS AND
BOOK NUMBER _____

SIGNATURE OF OWNER Henry Pump

DATE 12/28/63

STATE OF MONTANA } ss.
COUNTY OF WHEATLAND }

Henry Pump HAVING FIRST BEEN DULY SWORN, DEPOSES
AND SAYS THAT HE (IS, ARE,) OF LAWFUL AGE AND (IS, ARE) THE APPROPRIATOR
AND CLAIMANT OF THE ORDER AND WATER RIGHT MENTIONED IN THE FOREGOING
DECLARATION OF VESTED GROUNDWATER RIGHTS AND THE PERSON WHOSE NAMES
SUBSCRIBED THE ETO, AS THE APPROPRIATOR AND CLAIMANT, THAT HE
KNOW THE CONTENTS OF SAID FOREGOING NOTICE AND THAT THE MATTERS AND THINGS
THEREIN STATED ARE TRUE,

SUBSCRIBED AND SWORN TO BEFORE ME, THIS 30 DAY OF Dec, 1963

70490

NOTARY PUBLIC FOR THE STATE OF MONTANA
RESIDING AT Northwood
MY COMMISSION EXPIRES Oct 11 1964

FILED FOR RECORD ON THE 30 DAY OF Dec 1963 AT 1:57
O'CLOCK P M., AND RECORDED IN BOOK 1582, PAGES 33,
RECORDS OF WHEATLAND COUNTY, MONTANA.

Lucretia Hicks
CLERK AND RECORDER

34529

GW 4
FILE NO. 70487

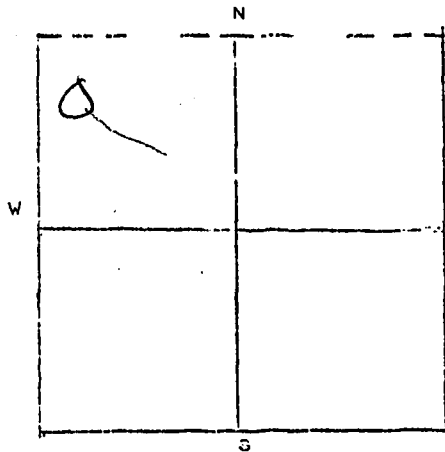
71 12 20
R
WHEATLAND COUNTY

STATE OF MONTANA
ADMINISTRATOR OF GROUNDWATER CODE
OFFICE OF STATE ENGINEER
* * * *

JAN 29 1964

DECLARATION OF VESTED GROUNDWATER RIGHTS
(UNDER CHAPTER 237, MONTANA SESSION LAWS, 1961)

1. Henry Pump OF _____ _____ _____
(NAME OF APPROPRIATOR) (ADDRESS) (TOWN)
COUNTY OF WHEATLAND, STATE OF MONTANA, HAVE APPROPRIATED GROUNDWATER ACCORD-
ING TO THE MONTANA LAWS IN EFFECT PRIOR TO JANUARY 1, 1962, AS FOLLOWS:



SEC 20 T 7 R 12
INDICATE APPROPRIATION

2. THE BENEFICIAL USE ON WHICH THE CLAIM IS
BASED Stock Water

3. DATE OR APPROXIMATE DATE OF EARLIEST
BENEFICIAL USE; AND HOW CONTINUOUS THE USE
HAS BEEN. Continuous since land was settled

4. THE AMOUNT OF GROUNDWATER CLAIMED (IN
MINER INCHES OR GALLONS PER MINUTE 24
Inches

5. IF USED FOR IRRIGATION, GIVE THE ACREAGE
AND DESCRIPTION OF THE LANDS TO WHICH WATER
HAS BEEN APPLIED AND NAME OF THE OWNER THERE
OF _____

6. THE MEANS OF WITHDRAWING SUCH WATER FROM THE GROUND AND THE LOCATION OF
EACH WELL OR OTHER MEANS OF WITHDRAWAL Flowing

7. THE DATE OF COMMENCEMENT AND THE COMPLETION OF THE CONSTRUCTION OF THE
WELL, WELLS, OR OTHER WORKS FOR WITHDRAWAL OF GROUNDWATER _____

8. DEPTH OF WATER TABLE _____

9. SO FAR AS IT MAY BE AVAILABLE, THE TYPE, SIZE AND DEPTH OF EACH WELL OR
THE GENERAL SPECIFICATIONS OF ANY OTHER WORKS FOR THE WITHDRAWAL OF GROUND-
WATER _____

10. THE ESTIMATED AMOUNT OF GROUNDWATER WITHDRAWN EACH YEAR _____

11. THE LOG OF FORMATIONS ENCOUNTERED IN THE DRILLING OF EACH WELL IF AVAIL-
ABLE _____

12. SUCH OTHER INFORMATION OF A SIMILAR NATURE AS MAY BE USEFUL IN CARRYING
OUT THE POLICY OF THIS ACT, INCLUDING REFERENCE PAGE OF COUNTY RECORDS AND
BOOK NUMBER _____

SIGNATURE OF OWNER Henry Pump
DATE 12/28/63

STATE OF MONTANA } ss.
COUNTY OF WHEATLAND }

Henry Pump HAVING FIRST BEEN DULY SWORN, DEPOSES
AND SAYS THAT HE (IS, ARE) OF LAWFUL AGE AND (IS, ARE) THE APPROPRIATOR
AND CLAIMANT OF THE ORDER AND WATER RIGHT MENTIONED IN THE FOREGOING
DECLARATION OF VESTED GROUNDWATER RIGHTS AND THE PERSON WHOSE NAMES
SUBSCRIBED THERETO; AS THE APPROPRIATOR AND CLAIMANT, THAT HE
KNOW THE CONTENTS OF SAID FOREGOING NOTICE AND THAT THE MATTERS AND THINGS
THEREIN STATED ARE TRUE.

SUBSCRIBED AND SWORN TO BEFORE ME, THIS 30 DAY OF Dec, 1963

70487

NOTARY PUBLIC FOR THE STATE OF MONTANA
RESIDING AT Helena, Mont
MY COMMISSION EXPIRES Oct 11 1964

FILED FOR RECORD ON THE 30 DAY OF Dec 1963 AT 1:54
O'CLOCK P M., AND RECORDED IN BOOK H-82, PAGES 30
RECORDS OF WHEATLAND COUNTY, MONTANA. Lucilia Hicks
Clerk & Recorder

34526

GW 4
FILE NO. _____

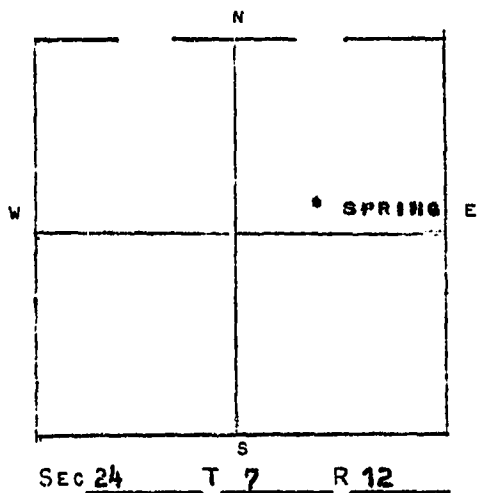
T 7 N R 12 E 24
WHEATLAND COUNTY

STATE OF MONTANA
ADMINISTRATOR OF GROUNDWATER CODE
OFFICE OF STATE ENGINEER

JAN 29 1964
STATE ENGINEER

DECLARATION OF VESTED GROUNDWATER RIGHTS
(UNDER CHAPTER 237, MONTANA SESSION LAWS, 1963)

1. FOX RANCHES, INC., OF TWODOT, MONTANA
(NAME OF APPROPRIATOR) (ADDRESS) (TOWN)
COUNTY OF WHEATLAND, STATE OF MONTANA, HAVE APPROPRIATED GROUNDWATER ACCORD-
ING TO THE MONTANA LAWS IN EFFECT PRIOR TO JANUARY 1, 1962, AS FOLLOWS:



2. THE BENEFICIAL USE ON WHICH THE CLAIM IS
BASED STOCK WATER

3. DATE OR APPROXIMATE DATE OF EARLIEST
BENEFICIAL USE; AND HOW CONTINUOUS THE USE
HAS BEEN. UNKNOWN 1900

4. THE AMOUNT OF GROUNDWATER CLAIMED (IN
MINER INCHES OR GALLONS PER MINUTE 30 INCHES PER MINUTE

5. IF USED FOR IRRIGATION, GIVE THE ACREAGE
AND DESCRIPTION OF THE LANDS TO WHICH WATER
HAS BEEN APPLIED AND NAME OF THE OWNER THERE
OF _____

SEC 24 T 7 R 12
INDICATE APPROPRIATION

6. THE MEANS OF WITHDRAWING SUCH WATER FROM THE GROUND AND THE LOCATION OF
EACH WELL OR OTHER MEANS OF WITHDRAWAL NATURAL FLOW - SPRING

7. THE DATE OF COMMENCEMENT AND THE COMPLETION OF THE CONSTRUCTION OF THE
WELL, WELLS, OR OTHER WORKS FOR WITHDRAWAL OF GROUNDWATER _____

8. DEPTH OF WATER TABLE UNKNOWN

9. SO FAR AS IT MAY BE AVAILABLE, THE TYPE, SIZE AND DEPTH OF EACH WELL OR
THE GENERAL SPECIFICATIONS OF ANY OTHER WORKS FOR THE WITHDRAWAL OF GROUND-
WATER _____

10. THE ESTIMATED AMOUNT OF GROUNDWATER WITHDRAWN EACH YEAR UNKNOWN

11. THE LOG OF FORMATIONS ENCOUNTERED IN THE DRILLING OF EACH WELL IF AVAIL-
ABLE _____

12. SUCH OTHER INFORMATION OF A SIMILAR NATURE AS MAY BE USEFUL IN CARRYING
OUT THE POLICY OF THIS ACT, INCLUDING REFERENCE PAGE OF COUNTY RECORDS AND
BOOK NUMBER _____

SIGNATURE OF OWNER Fox Ranches Inc. By Fred Mills Mgr.
DATE DECEMBER 27th, 1963

STATE OF MONTANA } SS.
COUNTY OF WHEATLAND }

FRED MILLS FOR FOX RANCHES, INC. HAVING FIRST BEEN DULY SWORN, DEPOSES
AND SAYS THAT HE (IS, ARE,) OF LAWFUL AGE AND (IS, ARE) THE APPROPRIATOR
AND CLAIMANT OF THE ORDER AND WATER RIGHT MENTIONED IN THE FOREGOING
DECLARATION OF VESTED GROUNDWATER RIGHTS AND THE PERSON WHOSE NAMES
SUBSCRIBED THERETO, AS THE APPROPRIATOR AND CLAIMANT, THAT HE
KNOW THE CONTENTS OF SAID FOREGOING NOTICE AND THAT THE MATTERS AND THINGS
THEREIN STATED ARE TRUE.

SUBSCRIBED AND SWORN TO BEFORE ME, THIS 27 DAY OF Dec, 1963

70439
Fee 2.00
Return to: Fred Mills - Swadok
FILED FOR RECORD ON THE 30 DAY OF Dec 1963 AT 9:03

Fred Mills Mgr.
Lucretia Hicks Co Clerk
NOTARY PUBLIC FOR THE STATE OF MONTANA
RESIDING AT _____
MY COMMISSION EXPIRES _____
O'CLOCK _____ M., AND RECORDED IN BOOK 15, PAGES 625 34481
RECORDS OF WHEATLAND COUNTY, MONTANA. Lucretia Hicks Clerk & Recorder

GW 4
FILE NO. _____

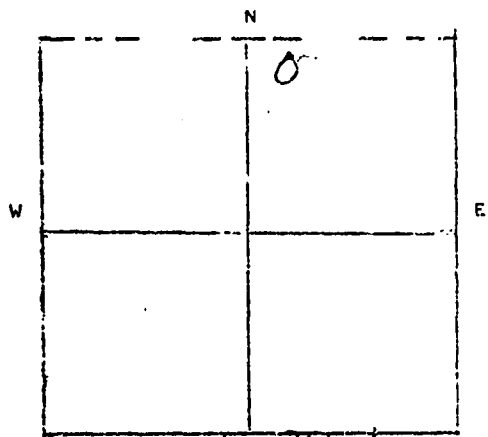
7 N 12 E 28
WHEATLAND COUNTY

STATE OF MONTANA
ADMINISTRATOR OF GROUNDWATER CODE
OFFICE OF STATE ENGINEER

JAN 29 1964

DECLARATION OF VESTED GROUNDWATER RIGHTS
(UNDER CHAPTER 237, MONTANA SESSION LAWS, 1961)

1. Henry Pump OF Woodlot
(NAME OF APPROPRIATOR) (ADDRESS) (TOWN)
COUNTY OF WHEATLAND, STATE OF MONTANA, HAVE APPROPRIATED GROUNDWATER ACCORD-
ING TO THE MONTANA LAWS IN EFFECT PRIOR TO JANUARY 1, 1962, AS FOLLOWS:



SEC 28 T17 R12
INDICATE APPROPRIATION

2. THE BENEFICIAL USE ON WHICH THE CLAIM IS
BASED. Stock Water

3. DATE OR APPROXIMATE DATE OF EARLIEST
BENEFICIAL USE; AND HOW CONTINUOUS THE USE
HAS BEEN. Continuous since settled

4. THE AMOUNT OF GROUNDWATER CLAIMED (IN
MINER INCHES OR GALLONS PER MINUTE 15

5. IF USED FOR IRRIGATION, GIVE THE ACREAGE
AND DESCRIPTION OF THE LANDS TO WHICH WATER
HAS BEEN APPLIED AND NAME OF THE OWNER THERE
OF _____

6. THE MEANS OF WITHDRAWING SUCH WATER FROM THE GROUND AND THE LOCATION OF
EACH WELL OR OTHER MEANS OF WITHDRAWAL Flowing

7. THE DATE OF COMMENCEMENT AND THE COMPLETION OF THE CONSTRUCTION OF THE
WELL, WELLS, OR OTHER WORKS FOR WITHDRAWAL OF GROUNDWATER _____

8. DEPTH OF WATER TABLE _____

9. SO FAR AS IT MAY BE AVAILABLE, THE TYPE, SIZE AND DEPTH OF EACH WELL OR
THE GENERAL SPECIFICATIONS OF ANY OTHER WORKS FOR THE WITHDRAWAL OF GROUND-
WATER _____

10. THE ESTIMATED AMOUNT OF GROUNDWATER WITHDRAWN EACH YEAR _____

11. THE LOG OF FORMATIONS ENCOUNTERED IN THE DRILLING OF EACH WELL IF AVAIL-
ABLE _____

12. SUCH OTHER INFORMATION OF A SIMILAR NATURE AS MAY BE USEFUL IN CARRYING
OUT THE POLICY OF THIS ACT, INCLUDING REFERENCE PAGE OF COUNTY RECORDS AND
BOOK NUMBER _____

SIGNATURE OF OWNER Henry Pump

DATE 13/28/63

STATE OF MONTANA } SS.
COUNTY OF WHEATLAND }

Henry Pump HAVING FIRST BEEN DULY SWORN, DEPOSES
AND SAYS THAT HE (IS, ARE,) OF LAWFUL AGE AND (IS, ARE) THE APPROPRIATOR
AND CLAIMANT OF THE ORDER AND WATER RIGHT MENTIONED IN THE FOREGOING
DECLARATION OF VESTED GROUNDWATER RIGHTS AND THE PERSON WHOSE NAMES
SUBSCRIBED THE ETO. AS THE APPROPRIATOR AND CLAIMANT, THAT HE
KNOW THE CONTENTS OF SAID FOREGOING NOTICE AND THAT THE MATTERS AND THINGS
THEREIN STATED ARE TRUE.

SUBSCRIBED AND SWORN TO BEFORE ME, THIS 30th DAY OF Dec, 1963

NOTARY PUBLIC FOR THE STATE OF MONTANA
RESIDING AT Helena, Montana
MY COMMISSION EXPIRES 11/1/64

FILED FOR RECORD ON THE 30 DAY OF Dec 1963 AT Helena

O'CLOCK P M., AND RECORDED IN BOOK 1582, PAGES 32

RECORDS OF WHEATLAND COUNTY, MONTANA. Loretta Hicks 34528
Clerk & Recorder

FILE NO. _____

WHEATLAND COUNTY

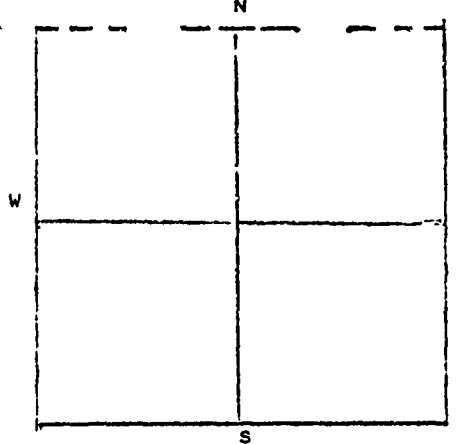
STATE OF MONTANA
ADMINISTRATOR OF GROUNDWATER CODE
OFFICE OF STATE ENGINEER

JAN 29 1964

DECLARATION OF VESTED GROUNDWATER RIGHTS
(UNDER CHAPTER 237, MONTANA SESSION LAWS, 1961)

1. Henry Pump OF Top 400
(NAME OF APPROPRIATOR) (ADDRESS) (TOWNSHIP)

COUNTY OF WHEATLAND, STATE OF MONTANA, HAVE APPROPRIATED GROUNDWATER ACCORDING TO THE MONTANA LAWS IN EFFECT PRIOR TO JANUARY 1, 1962, AS FOLLOWS:



2. THE BENEFICIAL USE ON WHICH THE CLAIM IS BASED stock water

3. DATE OR APPROXIMATE DATE OF EARLIER BENEFICIAL USE; AND HOW CONTINUOUS THE HAS BEEN. Continuous since land was settled

4. THE AMOUNT OF GROUNDWATER CLAIMED (MINER INCHES OR GALLONS PER MINUTE) _____

5. IF USED FOR IRRIGATION, GIVE THE AREA AND DESCRIPTION OF THE LANDS TO WHICH IT HAS BEEN APPLIED AND NAME OF THE OWNER OF _____

6. THE MEANS OF WITHDRAWING SUCH WATER FROM THE GROUND AND THE LOCATION OF EACH WELL OR OTHER MEANS OF WITHDRAWAL flouring

7. THE DATE OF COMMENCEMENT AND THE COMPLETION OF THE CONSTRUCTION OF WELL, WELLS, OR OTHER WORKS FOR WITHDRAWAL OF GROUNDWATER _____

8. DEPTH OF WATER TABLE _____

9. SO FAR AS IT MAY BE AVAILABLE, THE TYPE, SIZE AND DEPTH OF EACH WELL, THE GENERAL SPECIFICATIONS OF ANY OTHER WORKS FOR THE WITHDRAWAL OF GROUNDWATER _____

10. THE ESTIMATED AMOUNT OF GROUNDWATER WITHDRAWN EACH YEAR _____

11. THE LOG OF FORMATIONS ENCOUNTERED IN THE DRILLING OF EACH WELL IF AVAILABLE _____

12. SUCH OTHER INFORMATION OF A SIMILAR NATURE AS MAY BE USEFUL IN CARRYING OUT THE POLICY OF THIS ACT, INCLUDING REFERENCE PAGE OF COUNTY RECORDS AND BOOK NUMBER _____

SIGNATURE OF OWNER Henry Pump
DATE 12/28/63

STATE OF MONTANA } SS.
COUNTY OF WHEATLAND }

Henry Pump HAVING FIRST BEEN DULY SWORN, DEPOSES AND SAYS THAT HE (IS, ARE,) OF LAWFUL AGE AND (IS, ARE) THE APPROPRIATOR AND CLAIMANT OF THE ORDER AND WATER RIGHT MENTIONED IN THE FOREGOING DECLARATION OF VESTED GROUNDWATER RIGHTS AND THE PERSON WHOSE NAMES SUBSCRIBED THERETO, AS THE APPROPRIATOR AND CLAIMANT, THAT HE KNOWS THE CONTENTS OF SAID FOREGOING NOTICE AND THAT THE MATTERS AND THINGS THEREIN STATED ARE TRUE.

SUBSCRIBED AND SWORN TO BEFORE ME, THIS 30th DAY OF Dec, 1963

70484

NOTARY PUBLIC FOR THE STATE OF MONTANA
RESIDING AT Helena, Mont
MY COMMISSION EXPIRES Oct 11, 1964

FILED FOR RECORD ON THE 30 DAY OF Dec 1963 AT 1:35 P M., AND RECORDED IN BOOK 82, PAGES 27

RECORDS OF WHEATLAND COUNTY, MONTANA. Lucenia Hicks 34523
Clerk & Recorder

File No.

TY. 7N R. 12

DUPLICATE

County Wheatland

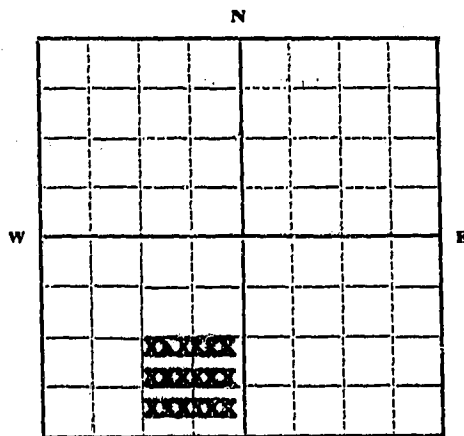
STATE OF MONTANA
ADMINISTRATOR OF GROUNDWATER CODE
OFFICE OF STATE ENGINEER

JAN 29 1964

Declaration of Vested Groundwater Rights

(Under Chapter 237, Montana Session Laws, 1961)

1. Glynn Ranch, Inc., of 1114 South Sixth Ave., Bozeman,
(Name of Appropriator) (Address) (Town)
County of Callatin State of Montana
have appropriated groundwater according to the Montana laws in effect prior to January 1, 1962, as follows:



SE 1/4 Sec. 31 T.7N. R.12.

Indicate point of appropriation
and place of use, if possible.
Each small square represents 10
acres.

2. The beneficial use on which the claim is based Livestock
water in Sec. 31; T.7N; R.12
3. Date or approximate date of earliest beneficial use; and how con-
tinuous the use has been Approximately 1890 and in
continuous use to present time.
4. The amount of groundwater claimed (in miner's inches or gallons
per minute) about 120 miners inches, variable.
5. If used for irrigation, give the acreage and description of the lands
to which water has been applied and name of the owner thereof
6. The means of withdrawing such water from the ground and the
location of each well or other means of withdrawal This is a
free-flowing spring and stream.
7. The date of commencement and completion of the construction of the well, wells, or other works for with-
drawal of groundwater Work involves keeping spring and ditch clear and clean.
8. The depth of water table variable
9. So far as it may be available, the type, size and depth of each well or the general specifications of any other
works for the withdrawal of groundwater No well involved
10. The estimated amount of groundwater withdrawn each year Runs year-round, variable flow.
11. The log of formations encountered in the drilling of each well if available Not a well
12. Such other information of a similar nature as may be useful in carrying out the policy of this act, including
reference to book and page of any county record Filed October 1, 1956 in office of County
Recorder, Wheatland County. See Book 15, Page 233.

Signature of Owner

Glynn Ranch, Inc.
Val T. Glynn, Pres.

Date December 9, 1963

Three copies to be filed by the owner with the County Clerk and Recorder of the county in which the well is located.

Please answer all questions. If not applicable, so state, otherwise the form will be returned.

Original to the County Clerk and Recorder; duplicate to the State Engineer; Triplicate to the Montana Bureau of Mines and Geology, and Quadruplicate for the Appropriator.

34414

70359

State of Montana, }
County of Wheatland, } ss.

I hereby certify that the within
instrument was filed for record in this
office on the 20th day of

Aug 1963 at 1:38

o'clock M., and was duly recorded

in Book 15 of Water Rights

Page 539-540

Lucretia Hicks
County Recorder

By _____
Deputy Recorder

SW 4
FILE NO. _____

7th 12th 32
WHEATLAND COUNTY

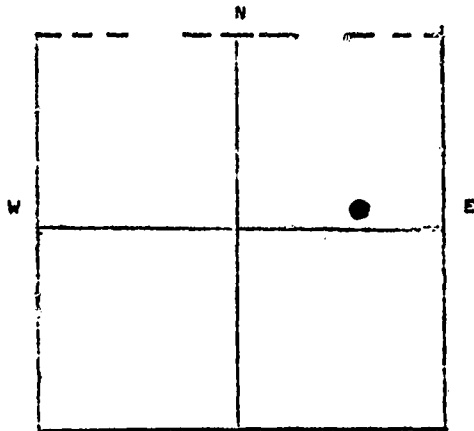
STATE OF MONTANA
ADMINISTRATOR OF GROUNDWATER CODE
OFFICE OF STATE ENGINEER

JAN 29 1964

DECLARATION OF VESTED GROUNDWATER RIGHTS
(UNDER CHAPTER 237, MONTANA SESSION LAWS, 1961)

1. Henry Pump OF two lot
(NAME OF APPROPRIATOR) (ADDRESS) (TOWN)

COUNTY OF WHEATLAND, STATE OF MONTANA, HAVE APPROPRIATED GROUNDWATER AC-
CORDING TO THE MONTANA LAWS IN EFFECT PRIOR TO JANUARY 1, 1962, AS FOLLOWS:



SEC 32 T 7 R 12
INDICATE APPROPRIATION

2. THE BENEFICIAL USE ON WHICH THE CLAIM
BASED stock water

3. DATE OR APPROXIMATE DATE OF EARLIEST
BENEFICIAL USE; AND HOW CONTINUOUS THE
HAS BEEN. Continuous Use Since Settled

4. THE AMOUNT OF GROUNDWATER CLAIMED (MINER INCHES OR GALLONS PER MINUTE)
25

5. IF USED FOR IRRIGATION, GIVE THE ADDRESS AND DESCRIPTION OF THE LANDS TO WHICH WATER HAS BEEN APPLIED AND NAME OF THE OWNER THEREOF

6. THE MEANS OF WITHDRAWING SUCH WATER FROM THE GROUND AND THE LOCATION OF EACH WELL OR OTHER MEANS OF WITHDRAWAL Flowing

7. THE DATE OF COMMENCEMENT AND THE COMPLETION OF THE CONSTRUCTION OF WELL, WELLS, OR OTHER WORKS FOR WITHDRAWAL OF GROUNDWATER

8. DEPTH OF WATER TABLE

9. SO FAR AS IT MAY BE AVAILABLE, THE TYPE, SIZE AND DEPTH OF EACH WELL, THE GENERAL SPECIFICATIONS OF ANY OTHER WORKS FOR THE WITHDRAWAL OF GROUNDWATER

10. THE ESTIMATED AMOUNT OF GROUNDWATER WITHDRAWN EACH YEAR

11. THE LOG OF FORMATIONS ENCOUNTERED IN THE DRILLING OF EACH WELL IF AVAILABLE

12. SUCH OTHER INFORMATION OF A SIMILAR NATURE AS MAY BE USEFUL IN CARRYING OUT THE POLICY OF THIS ACT, INCLUDING REFERENCE PAGE OF COUNTY RECORDS AND BOOK NUMBER

SIGNATURE OF OWNER Henry Pump

DATE 12/28/63

STATE OF MONTANA } ss.
COUNTY OF WHEATLAND }

Henry Pump HAVING FIRST BEEN DULY SWORN, DEPOSES AND SAYS THAT HE (IS, ARE,) OF LAWFUL AGE AND (IS, ARE) THE APPROPRIATOR AND CLAIMANT OF THE ORDER AND WATER RIGHT MENTIONED IN THE FOREGOING DECLARATION OF VESTED GROUNDWATER RIGHTS AND THE PERSON WHOSE NAMES SUBSCRIBED HERETO, AS THE APPROPRIATOR AND CLAIMANT, THAT HE KNOWS THE CONTENTS OF SAID FOREGOING NOTICE AND THAT THE MATTERS AND THINGS THEREIN STATED ARE TRUE.

SUBSCRIBED AND SWORN TO BEFORE ME, THIS 30th DAY OF Dec, 1963

70492

NOTARY PUBLIC FOR THE STATE OF MONTANA
RESIDING AT Voluntary
MY COMMISSION EXPIRES 11/1/64

FILED FOR RECORD ON THE 30 DAY OF Dec 1963 AT 1157
O'CLOCK 9 M., AND RECORDED IN BOOK #82, PAGES 35
RECORDS OF WHEATLAND COUNTY, MONTANA.

Lucretia Hicks
CLERK AND RECORDER

34531

GW 4
FILE NO. _____

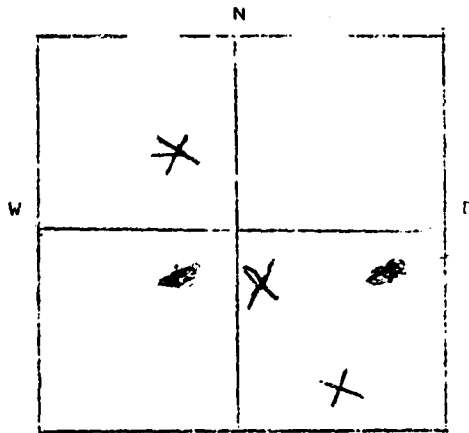
STATE OF MONTANA
ADMINISTRATOR OF GROUNDWATER CODE
OFFICE OF STATE ENGINEER
* * * *

34-7-12
WHEATLAND COUNTY

JAN 29 1964

DECLARATION OF VESTED GROUNDWATER RIGHTS STATE ENGINEER
JACOB FVETENE (UNDER CHAPTER 237, MONTANA SESSION LAWS, 1961)

1. Jacob Fvete (NAME OF APPROPRIATOR) Truro Nat Mont (ADDRESS) Truro (TOW.)
COUNTY OF WHEATLAND, STATE OF MONTANA, HAVE APPROPRIATED GROUNDWATER AT ORD-
ING TO THE MONTANA LAWS IN EFFECT PRIOR TO JANUARY 1, 1962, AS FOLLOWS:



Sec T R
INDICATE APPROPRIATION

2. THE BENEFICIAL USE ON WHICH THE CLAIM IS
BASED Stock & Irrigation water

3. DATE OR APPROXIMATE DATE OF EARLIER
BENEFICIAL USE; AND HOW CONTINUOUS THE USE
HAS BEEN. 1933 - 1963

4. THE AMOUNT OF GROUNDWATER CLAIMED (IN
MINER INCHES OR GALLONS PER MINUTE) 3 gal

5. IF USED FOR IRRIGATION, GIVE THE ACREAGE
AND DESCRIPTION OF THE LANDS TO WHICH WATER
HAS BEEN APPLIED AND NAME OF THE OWNER THERE
OF 34-7-12
Creek Pasture

6. THE MEANS OF WITHDRAWING SUCH WATER FROM THE GROUND AND THE LOCATION OF
EACH WELL OR OTHER MEANS OF WITHDRAWAL Truro & Pagan

7. THE DATE OF COMMENCEMENT AND THE COMPLETION OF THE CONSTRUCTION OF THE
WELL, WELLS, OR OTHER WORKS FOR WITHDRAWAL OF GROUNDWATER 1933 - 1963

8. DEPTH OF WATER TABLE Surface

9. SO FAR AS IT MAY BE AVAILABLE, THE TYPE, SIZE AND DEPTH OF EACH WELL OR
THE GENERAL SPECIFICATIONS OF ANY OTHER WORKS FOR THE WITHDRAWAL OF GROUND-
WATER Truro & Pagan

10. THE ESTIMATED AMOUNT OF GROUNDWATER WITHDRAWN EACH YEAR 3000

11. THE LOG OF FORMATIONS ENCOUNTERED IN THE DRILLING OF EACH WELL IF AVAIL-
ABLE no drilling

12. SUCH OTHER INFORMATION OF A SIMILAR NATURE AS MAY BE USEFUL IN CARRYING
OUT THE POLICY OF THIS ACT, INCLUDING REFERENCE PAGE OF COUNTY RECORDS AND
BOOK NUMBER _____

SIGNATURE OF OWNER Jacob Fvete
DATE Jan 29 1964

STATE OF MONTANA } ss.
COUNTY OF WHEATLAND

Michael Mayer HAVING FIRST BEEN DULY SWORN, DEPOSES
AND SAYS THAT HE (IS, ARE) OF LAWFUL AGE AND (IS, ARE) THE APPROPRIATOR
AND CLAIMANT OF THE ORDER AND WATER RIGHT MENTIONED IN THE FOREGOING
DECLARATION OF VESTED GROUNDWATER RIGHTS AND THE PERSON WHOSE NAMES
SUBSCRIBED THERETO, AS THE APPROPRIATOR, AND CLAIMANT, THAT HE
KNOW THE CONTENTS OF SAID FOREGOING NOTICE AND THAT THE MATTERS AND THINGS
THEREIN STATED ARE TRUE.

SUBSCRIBED AND SWORN TO BEFORE ME, THIS 24 DAY OF Dec, 1963

70369

Michael Mayer
NOTARY PUBLIC FOR THE STATE OF MONTANA
RESIDING AT Truro, Montana
MY COMMISSION EXPIRES January 19, 1964

FILED FOR RECORD ON THE 20 DAY OF Dec, 1963, AT 3:16
O'CLOCK P M., AND RECORDED IN BOOK 15, PAGE 554
RECORDS OF WHEATLAND COUNTY, MONTANA.

Lucenia Hicks Clerk & Recorder 34424

GW 4
FILE NO. _____

STATE OF MONTANA
ADMINISTRATOR OF GROUNDWATER CODE
OFFICE OF STATE ENGINEER

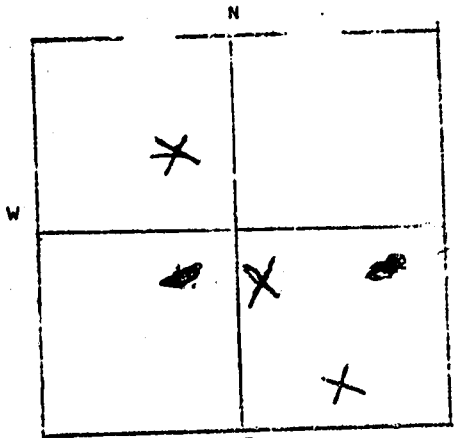
WHEATLAND COUNTY

JAN 29 1964

DECLARATION OF VESTED GROUNDWATER RIGHTS STATE ENGINEER
JACOB IVETENE (UNDER CHAPTER 237, MONTANA SESSION LAWS, 1961)

1. Jacob Ivetene (NAME OF APPROPRIATOR) 344-7-12 (ADDRESS) Truro (TOWN)

COUNTY OF WHEATLAND, STATE OF MONTANA, HAVE APPROPRIATED GROUNDWATER ACCORDING TO THE MONTANA LAWS IN EFFECT PRIOR TO JANUARY 1, 1962, AS FOLLOWS:



SEC T R
INDICATE APPROPRIATION

2. THE BENEFICIAL USE ON WHICH THE CLAIM IS BASED Stock & Irrigation Water

3. DATE OR APPROXIMATE DATE OF EARLIES BENEFICIAL USE; AND HOW CONTINUOUS THE USE HAS BEEN 1933 - 1963

4. THE AMOUNT OF GROUNDWATER CLAIMED (IN MINER INCHES OR GALLONS PER MINUTE) 3 gal

5. IF USED FOR IRRIGATION, GIVE THE ACREAGE AND DESCRIPTION OF THE LANDS TO WHICH WATER HAS BEEN APPLIED AND NAME OF THE OWNER THERE OF 344-7-12
Jacob Ivetene

6. THE MEANS OF WITHDRAWING SUCH WATER FROM THE GROUND AND THE LOCATION OF EACH WELL OR OTHER MEANS OF WITHDRAWAL Sanborn Pipes

7. THE DATE OF COMMENCEMENT AND THE COMPLETION OF THE CONSTRUCTION OF THE WELL, WELLS, OR OTHER WORKS FOR WITHDRAWAL OF GROUNDWATER 1933 - 1963

8. DEPTH OF WATER TABLE do not know

9. SO FAR AS IT MAY BE AVAILABLE, THE TYPE, SIZE AND DEPTH OF EACH WELL OR THE GENERAL SPECIFICATIONS OF ANY OTHER WORKS FOR THE WITHDRAWAL OF GROUNDWATER natural flow

10. THE ESTIMATED AMOUNT OF GROUNDWATER WITHDRAWN EACH YEAR 3000

11. THE LOG OF FORMATIONS ENCOUNTERED IN THE DRILLING OF EACH WELL IF AVAILABLE no drilling

12. SUCH OTHER INFORMATION OF A SIMILAR NATURE AS MAY BE USEFUL IN CARRYING OUT THE POLICY OF THIS ACT, INCLUDING REFERENCE PAGE OF COUNTY RECORDS AND BOOK NUMBER _____

SIGNATURE OF OWNER

Jacob Ivetene By Mildred
DATE Dec 14, 1963 Mager

STATE OF MONTANA) SS.
COUNTY OF WHEATLAND)

Mildred Mager for Jacob Ivetene HAVING FIRST BEEN DULY SWORN, DEPOSES AND SAYS THAT HE (IS, ARE) OF LAWFUL AGE AND (IS, ARE) THE APPROPRIATOR AND CLAIMANT OF THE ORDER AND WATER RIGHT MENTIONED IN THE FOREGOING DECLARATION OF VESTED GROUNDWATER RIGHTS AND THE PERSON WHOSE NAMES SUBSCRIBED THE/TO, AS THE APPROPRIATOR AND CLAIMANT THAT HE KNOW THE CONTENTS OF SAID FOREGOING NOTICE AND THAT THE MATTERS AND THINGS THEREIN STATED ARE TRUE.

SUBSCRIBED AND SWORN TO BEFORE ME; THIS 24 DAY OF Dec 1963

Mildred Mager
NOTARY PUBLIC FOR THE STATE OF MONTANA
RESIDING AT Harlowton, Montana
MY COMMISSION EXPIRES November 19, 1964

70369

FILED FOR RECORD ON THE 20 DAY OF Dec 1963 AT 5:16

O'CLOCK P M., AND RECORDED IN BOOK 15 PAGES 554

RECORDS OF WHEATLAND COUNTY, MONTANA.

Lucretia Hicks Clerk & Recorder 34424

File No.

T. 7N. R. 12

DUPLICATE

County Wheatland

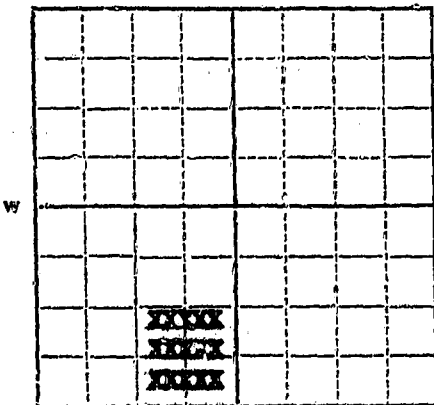
STATE OF MONTANA
ADMINISTRATOR OF GROUNDWATER CODE
OFFICE OF STATE ENGINEER

JAN 29 1964

Declaration of Vested Groundwater Rights

(Under Chapter 237, Montana Session Laws, 1961)

1. Glynn Ranch, Inc., of 1114 South Sixth Ave., Bozeman,
(Name of Appropriator) (Address) (Town)
County of Gallatin State of Montana
have appropriated groundwater according to the Montana laws in effect prior to January 1, 1962, as follows:



SE
SW 1/4 SW 1/4 Sec. 35 T. 7N. R. 12

Indicate point of appropriation
and place of use, if possible.
Each small square represents 10
acres.

2. The beneficial use on which the claim is based. Stock water and
irrigation in Secs. 35 & 36, T7N; R12; and SW 1/4 Sec. 31;
T6N; R13.

3. Date or approximate date of earliest beneficial use; and how con-
tinuous the use has been about 1890 and in continuous use
to present time.

4. The amount of groundwater claimed (in miner's inches or gallons
per minute) About 80 miners inches.

5. If used for irrigation, give the acreage and description of the lands
to which water has been applied and name of the owner thereof
Secs. 35 & 36; T7N; R12; and SW 1/4 Sec. 31; T6N; R13.

6. The means of withdrawing such water from the ground and the
location of each well or other means of withdrawal From
flowing springs - not a well.

7. The date of commencement and completion of the construction of the well, wells, or other works for with-
drawal of groundwater. Work involves keeping spring and stream clean and clear.

8. The depth of water table Variable

9. So far as it may be available, the type, size and depth of each well or the general specifications of any other
works for the withdrawal of groundwater No well involved

10. The estimated amount of groundwater withdrawn each year Spring runs year-round. Not a well.

11. The log of formations encountered in the drilling of each well if available Not a well.

12. Such other information of a similar nature as may be useful in carrying out the policy of this act, including
reference to book and page of any county record Filed Oct. 1, 1956, in office of County Recorder,
Wheatland County, See Book 15, Page 236

Signature of Owner Glynn Ranch, Inc.
Val G. Glynn, Pres.

Date December 9, 1963

Three copies to be filed by the owner with the County Clerk and Recorder of the county in which the well is
located.

Please answer all questions. If not applicable, so state, otherwise the form will be returned.

Original to the County Clerk and Recorder; duplicate to the State Engineer; Triplicate to the Montana Bureau
of Mines and Geology, and Quadruplicate for the Appropriator.

34415

70360

State of Montana, } ss.
County of Wheatland, }

I hereby certify that the within
instrument was filed for record in the
office on the 20th day of

see 1763 at 1:41
o'clock P. M., and was duly recorded.

Book 15 of
Page 544-542

John Regheto
County Recorder

Deputy Recorder

County Wheatland Twp. 7N Rge. 13E

Sec.	Name of Appropriator	Type of Form	County File No.	Remarks
2	Fox Ranches, Inc.	D N 4	70458	
3	Fox Ranches, Inc.	D N 4	70459	
4	Fox Ranches, Inc.	D N 3	77101	
4	Fox Ranches, Inc.	D N 3	77100	
5	Glynn Ranch, Inc.	D N 4	70356	
7	Fox Ranches, Inc.	D N 2	77103	
8	Fox Ranches, Inc.	D N 4	70456	
9	Fox Ranches, Inc.	D N 4	70455	
9	Fox Ranches, Inc.	D N 4	70454	
9	Fox Ranches, Inc.	D N 4	70453	
11	Fox Ranches, Inc.	D N 4	69738	
11	Fox Ranches, Inc.	D N 4	69737	
11	Fox Ranches, Inc.	D N 4	69739	
11	Fox Ranches, Inc.	D N 4	70449	
11	Fox Ranches, Inc.	D N 3	77095	
11	Fox Ranches, Inc.	D N 2	77105	
12	Fox Ranches, Inc.	D N 3	77094	
12	Fox Ranches, Inc.	D N 2	77102	
12	Fox Ranches, Inc.	D N 4	69736	
12	Fox Ranches, Inc.	D N 4	69735	
12	Fox Ranches, Inc.	D N 4	70448	
13	Fox Ranches, Inc.	D N 4	70447	
17	Fox Ranches, Inc.	D N 4	70446	
18	Fox Ranches, Inc.	D N 4	70445	
19	Fox Ranches, Inc.	D N 4	70444	
20	Fox Ranches, Inc.	D N 4	70443	
22	Fox Ranches, Inc.	D N 4	70442	
22	Fox Ranches, Inc.	D N 4	70441	
22	Fox Ranches, Inc.	D N 4	70440	
23	Fox Ranches, Inc.	D N 4	70437	
23	Fox Ranches, Inc.	D N 4	70438	
25	American Fork Ranch	57 MLL Log	—	
31	Glynn Ranch, Inc.	D N 4	70355	
31	Martin-Milland Kennel	D N 4	68538	
32	Glynn Ranch, Inc.	D N 4	70361	
32	Glynn Ranch, Inc.	D N 4	70358	
32	Martin Ranch Co. a Corp	D N 4	68539	
33	Martin Ranch Co. a Corp	D N 4	68543	
33	Martin Ranch Co. a Corp	D N 4	68542	
33	Martin Ranch Co. a Corp	D N 4	68537	
33	Martin Ranch Co. a Corp	D N 4	68540	
34	Martin Marjorie	D N 3	69047	

G. 4
FILE NO. _____

7 N 13 E 2
WHEATLAND COUNTY

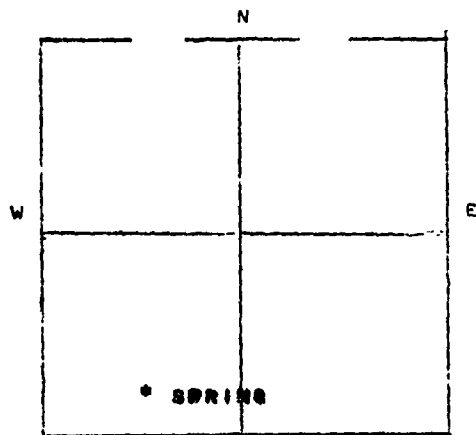
STATE OF MONTANA
ADMINISTRATOR OF GROUNDWATER CODE
OFFICE OF STATE ENGINEER

JAN 29 1964

DECLARATION OF VESTED GROUNDWATER RIGHTS
(UNDER CHAPTER 237, MONTANA SESSION LAWS, 1961)

1. FOX RANCHES, INC., OF THODOT, MONTANA
(NAME OF APPROPRIATOR) (ADDRESS) (TOWN)

COUNTY OF WHEATLAND, STATE OF MONTANA, HAVE APPROPRIATED GROUNDWATER ACCORD-
ING TO THE MONTANA LAWS IN EFFECT PRIOR TO JANUARY 1, 1962, AS FOLLOWS:



Sec 2 T 7 R 13
INDICATE APPROPRIATION

2. THE BENEFICIAL USE ON WHICH THE CLAIM IS
BASED STOCK WATER

3. DATE OR APPROXIMATE DATE OF EARLIEST
BENEFICIAL USE; AND HOW CONTINUOUS THE USE
HAS BEEN. UNKNOWN 1900

4. THE AMOUNT OF GROUNDWATER CLAIMED (IN
MINER INCHES OR GALLONS PER MINUTE 20 INCHES PER MINUTE

5. IF USED FOR IRRIGATION, GIVE THE ACREAGE
AND DESCRIPTION OF THE LANDS TO WHICH WATER
HAS BEEN APPLIED AND NAME OF THE OWNER THERE
OF _____

6. THE MEANS OF WITHDRAWING SUCH WATER FROM THE GROUND AND THE LOCATION OF
EACH WELL OR OTHER MEANS OF WITHDRAWAL NATURAL FLOW - SPRING

7. THE DATE OF COMMENCEMENT AND THE COMPLETION OF THE CONSTRUCTION OF THE
WELL, WELLS, OR OTHER WORKS FOR WITHDRAWAL OF GROUNDWATER UNKNOWN

8. DEPTH OF WATER TABLE UNKNOWN

9. SO FAR AS IT MAY BE AVAILABLE, THE TYPE, SIZE AND DEPTH OF EACH WELL OR
THE GENERAL SPECIFICATIONS OF ANY OTHER WORKS FOR THE WITHDRAWAL OF GROUND-
WATER _____

10. THE ESTIMATED AMOUNT OF GROUNDWATER WITHDRAWN EACH YEAR UNKNOWN

11. THE LOG OF FORMATIONS ENCOUNTERED IN THE DRILLING OF EACH WELL IF AVAIL-
ABLE NONE

12. SUCH OTHER INFORMATION OF A SIMILAR NATURE AS MAY BE USEFUL IN CARRYING
OUT THE POLICY OF THIS ACT, INCLUDING REFERENCE PAGE OF COUNTY RECORDS AND
BOOK NUMBER _____

SIGNATURE OF OWNER Fred Mills for Fox Ranches, Inc. By Fred Mills
DATE DECEMBER 27th, 1963

STATE OF MONTANA } ss.
COUNTY OF WHEATLAND }

FRED MILLS FOR FOX RANCHES, INC. HAVING FIRST BEEN DULY SWORN, DEPOSES
AND SAYS THAT HE (IS, ARE,) OF LAWFUL AGE AND (IS, ARE) THE APPROPRIATOR
AND CLAIMANT OF THE ORDER AND WATER RIGHT MENTIONED IN THE FOREGOING
DECLARATION OF VESTED GROUNDWATER RIGHTS AND THE PERSON WHOSE NAMES
SUBSCRIBED THERETO, AS THE APPROPRIATOR AND CLAIMANT, THAT HE
KNOW THE CONTENTS OF SAID FOREGOING NOTICE AND THAT THE MATTERS AND THINGS
THEREIN STATED ARE TRUE.

SUBSCRIBED AND SWORN TO BEFORE ME, THIS 27th DAY OF Dec, 1963

Lucretia Hicks, Co. Clerk
NOTARY PUBLIC FOR THE STATE OF MONTANA
RESIDING AT _____
MY COMMISSION EXPIRES _____

FILED FOR RECORD ON THE 30 DAY OF Dec 1963 AT 11:23
O'CLOCK 0 M., AND RECORDED IN BOOK 82; PAGES 1

RECORDS OF WHEATLAND COUNTY, MONTANA.

Return to: Fred Mills - Swadlow Lucretia Hicks
CLERK AND RECORDER

34497

GW 4
FILE NO. _____

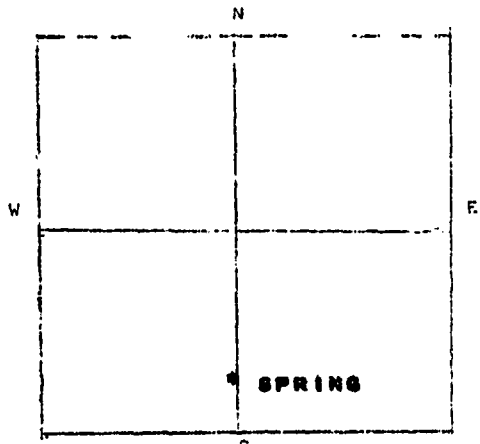
7 N R 13
WHEATLAND COUNTY

STATE OF MONTANA
ADMINISTRATOR OF GROUNDWATER CODE
OFFICE OF STATE ENGINEER

JAN 29 1964

DECLARATION OF VESTED GROUNDWATER RIGHTS
(UNDER CHAPTER 237, MONTANA SESSION LAWS, 1961)

1. FOX RANCHES, INC. OF TWODOT, MONTANA
(NAME OF APPROPRIATOR) (ADDRESS) (TOWN)
COUNTY OF WHEATLAND, STATE OF MONTANA, HAVE APPROPRIATED GROUNDWATER ACCORD-
ING TO THE MONTANA LAWS IN EFFECT PRIOR TO JANUARY 1, 1962, AS FOLLOWS:



SEC 3 T 7 R 13
INDICATE APPROPRIATION

2. THE BENEFICIAL USE ON WHICH THE CLAIM IS
BASED STOCK WATER

3. DATE OR APPROXIMATE DATE OF EARLIEST
BENEFICIAL USE; AND HOW CONTINUOUS THE USE
HAS BEEN. UNKNOWN 1900

4. THE AMOUNT OF GROUNDWATER CLAIMED (IN
MINER INCHES OR GALLONS PER MINUTE 20 INCHES PER MINUTE

5. IF USED FOR IRRIGATION, GIVE THE ACREAGE
AND DESCRIPTION OF THE LANDS TO WHICH WATER
HAS BEEN APPLIED AND NAME OF THE OWNER THERE
OF _____

6. THE MEANS OF WITHDRAWING SUCH WATER FROM THE GROUND AND THE LOCATION OF
EACH WELL OR OTHER MEANS OF WITHDRAWAL SPRING - NATURAL FLOW

7. THE DATE OF COMMENCEMENT AND THE COMPLETION OF THE CONSTRUCTION OF THE
WELL, WELLS, OR OTHER WORKS FOR WITHDRAWAL OF GROUNDWATER _____

8. DEPTH OF WATER TABLE UNKNOWN

9. SO FAR AS IT MAY BE AVAILABLE, THE TYPE, SIZE AND DEPTH OF EACH WELL OR
THE GENERAL SPECIFICATIONS OF ANY OTHER WORKS FOR THE WITHDRAWAL OF GROUND-
WATER _____

10. THE ESTIMATED AMOUNT OF GROUNDWATER WITHDRAWN EACH YEAR _____
UNKNOWN

11. THE LOG OF FORMATIONS ENCOUNTERED IN THE DRILLING OF EACH WELL IF AVAIL-
ABLE _____

12. SUCH OTHER INFORMATION OF A SIMILAR NATURE AS MAY BE USEFUL IN CARRYING
OUT THE POLICY OF THIS ACT, INCLUDING REFERENCE PAGE OF COUNTY RECORDS AND
BOOK NUMBER _____

SIGNATURE OF OWNER Loy Ranches Inc. By Fred Mills
DATE DECEMBER 27th, 1963

STATE OF MONTANA } SS.
COUNTY OF WHEATLAND }

FRED MILLS FOR FOX RANCHES, INC. HAVING FIRST BEEN DULY SWORN, DEPOSES
AND SAYS THAT HE (IS, ARE) OF LAWFUL AGE AND (IS, ARE) THE APPROPRIATOR
AND CLAIMANT OF THE ORDER AND WATER RIGHT MENTIONED IN THE FOREGOING
DECLARATION OF VESTED GROUNDWATER RIGHTS AND THE PERSON WHOSE NAMES
SUBSCRIBED THE ETO, AS THE APPROPRIATOR AND CLAIMANT, THAT HE
KNOW THE CONTENTS OF SAID FOREGOING NOTICE AND THAT THE MATTERS AND THINGS
THEREIN STATED ARE TRUE.

SUBSCRIBED AND SWORN TO BEFORE ME, THIS 27th DAY OF Dec, 19 63
Lucretia Hicks, Co Clerk

NOTARY PUBLIC FOR THE STATE OF MONTANA
RESIDING AT _____
MY COMMISSION EXPIRES _____

FILED FOR RECORD ON THE 30 DAY OF Dec 19 63 AT 1124
O'CLOCK P M., AND RECORDED IN BOOK 1582; PAGES 2

RECORDS OF WHEATLAND COUNTY, MONTANA.

70459
Free 6200
Return to 17-Drill 1-1-64
Lucretia Hicks 34498
CLERK AND RECORDER

RECEIVED

N 3

File No. 77101

TRIPPLICATE

MONTANA DEPARTMENT OF NATURAL
RESOURCES AND CONSERVATION

GAZETTE PRINTING CO.

T7 N R 13 E
County Yellowstone

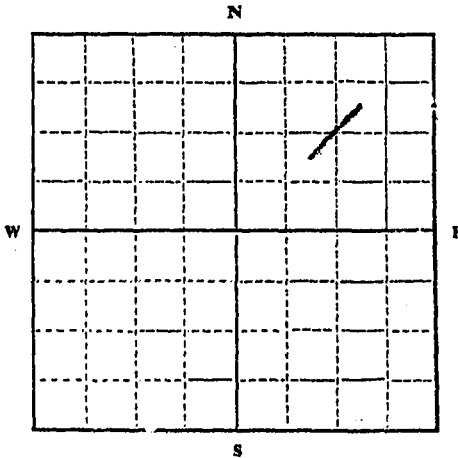
STATE OF MONTANA
ADMINISTRATOR OF GROUNDWATER CODE
OFFICE OF STATE ENGINEER

Notice of Completion of Groundwater Appropriation
Without Well

(Under Chapter 237 Montana Session Laws, 1961)

77101
6-28-73
1:12 p.m.

Date of Appropriation of Groundwater *Bo Post*
Apr 1, 1967
Owner *For Ranches, Inc.* Address *Box 729, Billings*
Contractor (if any) _____
Address _____
Date Started _____ Date Completed *Bo Post*
April 1, 1967



Describe means of obtaining groundwater without a well "as by
sub-irrigation and other natural processes". Include depth to
water when applicable. *Spring 30"*
Expanding Natural Opening
To Increase Flow

Quantity of water developed and used with explanation of method
used to measure or estimate such amount. If use is intermittent
estimate approximate lengths of periods of use.

NE 1/4 Sec. 4 T7 N R 13 E
Indicate point of appropriation
and place of use, if possible.

Livestock water
Continuously

Signature of Owner *Richard W. B. B. B.*
Date *June 27, 1973*

This form to be prepared by contractor (if any), otherwise by the owner.

Three copies of this notice are to be filed with the County Clerk and Recorder of the county in which the
works are located.

Please answer all questions. If not applicable, so state, otherwise the form will be returned.

Original to the County Clerk and Recorder; duplicate to the State Engineer; Triplicate to the Montana
Bureau of Mines and Geology and Quadruplicate for the Appropriator.

56114

77101

STATE OF MONTANA }
COUNTY OF WHEATLAND } ss.

I hereby certify that the within
instrument was filed for record in this
office on the 28 day of

June 1923. 11 2

o'clock PM and was recorded

In Book 11 of Water Rights

Page 11-113

Lucretia Hicks

County Recorder

By _____
Deputy Recorder

W 3

File No. 77100

TRIPLICATE

RECEIVED

GAZETTE PRINTING C

STATE OF MONTANA
BUREAU OF MINES AND GEOLOGY

ADMINISTRATOR OF GROUNDWATER CODE
OFFICE OF STATE ENGINEER

T. 7 N. R. 13 E.
County Wheatland

Notice of Completion of Groundwater Appropriation Without Well

(Under Chapter 237 Montana Session Laws, 1961)

Date of Appropriation of Groundwater *Before April 1, 1967*

Owner *Fix Ranch, Inc.* Address *Box 735, Billings*

Contractor (if any) _____

Address of Contractor _____

Date Started _____ Date Completed *By phone April 1, 1967*

Describe means of obtaining groundwater without a well "as by sub-irrigation and other natural processes". Include depth to water when applicable. *Spring 30'*

Subsiding Natural

Opening to increase flow

Quantity of water developed and used with explanation of method used to measure or estimate such amount. If use is intermittent

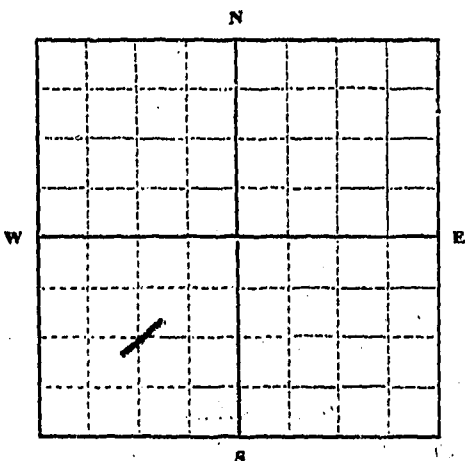
estimate approximate lengths of periods of use _____

For livestock water

Continuously

Signature of Owner *Richard D. Dwyer*

Date *June 27, 1973*



1/4 Sec. 4 T. 7 N. R. 13 E.
Indicate point of appropriation
and place of use, if possible.

77100

6-28-73

1:11 p.m.

This form to be prepared by contractor (if any), otherwise by the owner.

Three copies of this notice are to be filed with the County Clerk and Recorder of the county in which the works are located.

Please answer all questions. If not applicable, so state, otherwise the form will be returned.

Original to the County Clerk and Recorder; duplicate to the State Engineer; Triplicate to the Montana Bureau of Mines and Geology and Quadruplicate for the Appropriator.

56115

77100

STATE OF MONTANA
COUNTY OF WHEATLAND

I hereby certify that the within
instrument was filed for record in this
office on the 28 day of
June 1973.
o'clock PM, and was returned
in Book 110-111 of Water Rights
Page 110-111
Lucenia Nick
County Recorder

By _____
Deputy Recorder

File No.

T. 7N R. 13

DUPLICATE

County Wheatland

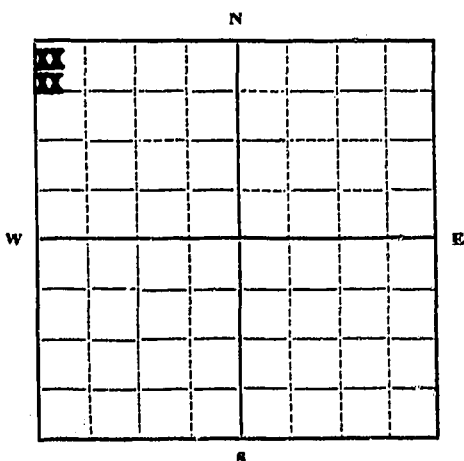
STATE OF MONTANA
ADMINISTRATOR OF GROUNDWATER CODE
OFFICE OF STATE ENGINEER

RECEIVED
JAN 29 1964

Declaration of Vested Groundwater Rights

(Under Chapter 237, Montana Session Laws, 1961)

1. Glynn Ranch, Inc., of 111 1/2 South Sixth Ave., Bozeman
(Name of Appropriator) (Address) (Town)
County of Gallatin State of Montana
have appropriated groundwater according to the Montana laws in effect prior to January 1, 1962, as follows:



NW 1/4 Sec. 5 T. 7N R. 13.

Indicate point of appropriation
and place of use, if possible.
Each small square represents 10
acres.

2. The beneficial use on which the claim is based. Livestock water supply and irrigation
3. Date or approximate date of earliest beneficial use; and how continuous the use has been. Approximately 1890 and in continuous use to present time.
4. The amount of groundwater claimed (in miner's inches or gallons per minute). approximately 120 miners inches at maximum flow. Variable late summer, fall, & winter.
5. If used for irrigation, give the acreage and description of the lands to which water has been applied and name of the owner thereof. Approximately 30 acres in SW 1/4 of SW 1/4 Sec. 32, T7N, R13. Owners Glynn Ranch, Inc.
6. The means of withdrawing such water from the ground and the location of each well or other means of withdrawal. Free-flowing spring and underground drainage forming stream flow through described area. Water may be spread by ditch and pumping.
7. The date of commencement and completion of the construction of the well, wells, or other works for withdrawal of groundwater. Not a well. Work involves keeping spring and ditches clear.
8. The depth of water table. Variable. Table changes from time to time during year.
9. So far as it may be available, the type, size and depth of each well or the general specifications of any other works for the withdrawal of groundwater. No well involved. Free flowing spring and ditches.
10. The estimated amount of groundwater withdrawn each year. Spring and underground water drainage. Variable - amount unknown.
11. The log of formations encountered in the drilling of each well if available. Spring - not a well.
12. Such other information of a similar nature as may be useful in carrying out the policy of this act, including reference to book and page of any county record. Previous Notice of Appropriation filed by Atha M. Glynn and Val G. Glynn and recorded October 1, 1956 in the Office of County Recorder, Wheatland County, Montana. See Book 15, Page 239-240.

Signature of Owner Glynn Ranch, Inc.
Val G. Glynn, Pres.

Date December 17, 1963

Three copies to be filed by the owner with the County Clerk and Recorder of the county in which the well is located.

Please answer all questions. If not applicable, so state, otherwise the form will be returned.

Original to the County Clerk and Recorder; duplicate to the State Engineer; Triplicate to the Montana Bureau of Mines and Geology, and Quadruplicate for the Appropriator.

70356

State of Montana,
County of Wheatland, ss.

I hereby certify that the within
instrument was filed for record in the

office on the 20th

day of Dec 1963 at 1:32

o'clock

in Book 15

Page 533-534

Lucretia Hicks

County Recorder

Deputy Recorder

RECEIVED

County Lea

STATE OF MONTANA
ADMINISTRATOR OF GROUNDWATER CODE
MONTANA WATER RESOURCES BOARD
NOTICE OF COMPLETION OF GROUNDWATER
APPROPRIATION BY MEANS OF WELL

Developed after January 1, 1962

(Under Chapter 237 Montana Session Laws, 1961, as amended)

This form to be prepared by driller, and three copies to be filed by the owner with the County Clerk and Recorder in the county in which the well is located, last copy to be retained by driller.

Please answer all questions. If not applicable, so state, otherwise the form may be returned.

Owner John L. Linder
Address Box 729
Billings, Mont.
Date well started 6-13-73
completed 6-15-73

For Administrator's Use	
File	<u>77103</u>
	<u>6-28-73</u>
GW 1	<u>113, 111</u>

Type of well Drilled
(Dug, driven, bored or drilled)

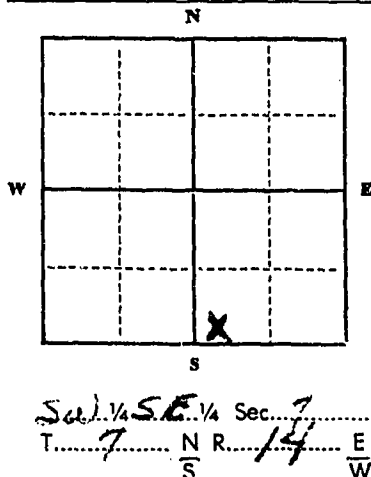
Equipment used Rotary
(Churn drill, rotary or other)

Water Use: Domestic ☐ Municipal ☐ Stock ☒ Irrigation ☐
Industrial ☐ Drainage ☐ Other ☐* Garden/Lawn ☐

*Describe _____
USE: If used for irrigation, industrial, drainage or other. Explain, state number of acres and location or other data (i.e. Lot, Block and Addition).

ESTIMATED ANNUAL WITHDRAWAL 600,000 GALLONS

Size of Drilled Hole	Size and Weight of Casing	From (Feet)	To (Feet)	PERFORATIONS		
				Kind Size	From (Feet)	To (Feet)
<u>6 3/4"</u>	<u>5 1/2" OD</u> <u>15.5 S.P.A.</u>	<u>0</u>	<u>217</u>	<u>slotted</u>	<u>175</u>	<u>210</u>



Static water level 100 ft.*
Pumping water level 115 ft.*
at 7 gallons per minute,
measured _____ minutes after pumping
began.
*Measured from ground level.
Well developed by Drilling
for 4 hours.
Power _____ Pump _____ HP
Remarks: (Gravel packing, cementing,
packers, type of shutoff) _____

INDICATE LOCATION OF WELL AND PLACE OF USE, IF POSSIBLE.
EACH SMALL SQUARE REPRESENTS 40 ACRES.

Driller's Signature Mike E. Hunt

Driller's Address Klein Star Co

Billings, Mont. LICENSE NO. 207

59072

DRILLER'S LOG

Indicate the character, color, thickness of strata such as soil, clay, sand, gravel, shale, sandstone, etc. Show depth at which water is found and height to which water rises in well.

Top of Ground (Elev. above sea level)		
From (Feet)	To (Feet)	
<u>0</u>	<u>15</u>	<u>Surface</u>
<u>15</u>	<u>30</u>	<u>Gravel</u>
<u>30</u>	<u>45</u>	<u>Shale & Clay</u>
<u>45</u>	<u>60</u>	<u>Shale & Shale</u>
<u>60</u>	<u>75</u>	<u>Sand (no water)</u>
<u>75</u>	<u>100</u>	<u>Gravel</u>
<u>100</u>	<u>125</u>	<u>Shale & Shale</u>
<u>125</u>	<u>150</u>	<u>Sand (no water)</u>
<u>150</u>	<u>175</u>	<u>Shale & Shale</u>
<u>175</u>	<u>210</u>	<u>Sand & Shale</u>
<u>210</u>	<u>217</u>	<u>Shale</u>

217 Show exact depth of bottom

56112

77103

STATE OF MONTANA
COUNTY OF WHEATLAND } ss.

I hereby certify that the within
instrument was filed for record in this
office on this 28 day of

June 1973 at 11:13
o'clock P.M. and was recorded
in Book Or

Page 116-117

Water Rights
Lucretia Heck's
County Recorder

By _____ Deputy Recorder

GW 4
FILE NO. _____

7 N R 13
WHEATLAND COUNTY

STATE OF MONTANA
ADMINISTRATOR OF GROUNDWATER CODE
OFFICE OF STATE ENGINEER

JAN 29 1964

DECLARATION OF VESTED GROUNDWATER RIGHTS
(UNDER CHAPTER 237, MONTANA SESSION LAWS, 1961)

1. FOX RANCHES, INC.

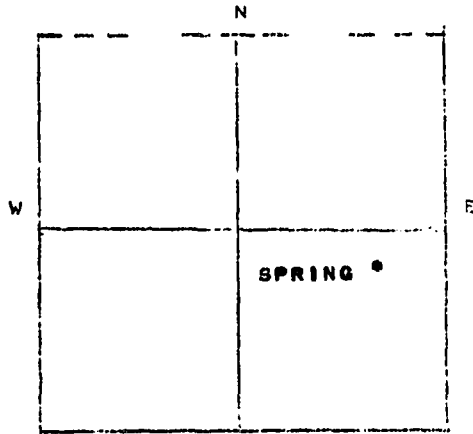
TWODOT, MONTANA

(NAME OF APPROPRIATOR)

(ADDRESS)

(TOWN)

COUNTY OF WHEATLAND, STATE OF MONTANA, HAVE APPROPRIATED GROUNDWATER ACCORDING TO THE MONTANA LAWS IN EFFECT PRIOR TO JANUARY 1, 1962, AS FOLLOWS:



SEC 8 T 7 R 13

INDICATE APPROPRIATION

2. THE BENEFICIAL USE ON WHICH THE CLAIM IS BASED STOCK WATER

3. DATE OR APPROXIMATE DATE OF EARLIEST BENEFICIAL USE; AND HOW CONTINUOUS THE USE HAS BEEN. UNKNOWN 1900

4. THE AMOUNT OF GROUNDWATER CLAIMED (IN MINER INCHES OR GALLONS PER MINUTE 20 INCHES PER MINUTE

5. IF USED FOR IRRIGATION, GIVE THE ACREAGE AND DESCRIPTION OF THE LANDS TO WHICH WATER HAS BEEN APPLIED AND NAME OF THE OWNER THERE F

6. THE MEANS OF WITHDRAWING SUCH WATER FROM THE GROUND AND THE LOCATION OF EACH WELL OR OTHER MEANS OF WITHDRAWAL SEE NATURAL FLOW - SPRING

7. THE RATE OF COMMENCEMENT AND THE COMPLETION OF THE CONSTRUCTION OF THE WELL, WELLS, OR OTHER WORKS FOR WITHDRAWAL OF GROUNDWATER UNKNOWN

8. DEPTH OF WATER TABLE UNKNOWN

9. SO FAR AS IT MAY BE AVAILABLE, THE TYPE, SIZE AND DEPTH OF EACH WELL OR THE GENERAL SPECIFICATIONS OF ANY OTHER WORKS FOR THE WITHDRAWAL OF GROUNDWATER

10. THE ESTIMATED AMOUNT OF GROUNDWATER WITHDRAWN EACH YEAR UNKNOWN

11. THE LOG OF FORMATIONS ENCOUNTERED IN THE DRILLING OF EACH WELL IF AVAILABLE

12. SUCH OTHER INFORMATION OF A SIMILAR NATURE AS MAY BE USEFUL IN CARRYING OUT THE POLICY OF THIS ACT, INCLUDING REFERENCE PAGE OF COUNTY RECORDS AND BOOK NUMBER

SIGNATURE OF OWNER Loy Ranches Inc. Fred Mills Mowbray
DATE DECEMBER 27th, 1963

STATE OF MONTANA } SS.
COUNTY OF WHEATLAND }

FRED MILLS FOR FOX RANCHES, INC. HAVING FIRST BEEN DULY SWORN, DEPOSES AND SAYS THAT HE (IS, ARE) OF LAWFUL AGE AND (IS, ARE) THE APPROPRIATOR AND CLAIMANT OF THE ORDER AND WATER RIGHT MENTIONED IN THE FOREGOING DECLARATION OF VESTED GROUNDWATER RIGHTS AND THE PERSON WHOSE NAMES SUBSCRIBED THERETO, AS THE APPROPRIATOR AND CLAIMANT, THAT HE KNOW THE CONTENTS OF SAID FOREGOING NOTICE AND THAT THE MATTERS AND THINGS THEREIN STATED ARE TRUE.

SUBSCRIBED AND SWORN TO BEFORE ME, THIS 27 DAY OF Dec, 1963

Lucretia Hicks, Co Clerk
NOTARY PUBLIC FOR THE STATE OF MONTANA
RESIDING AT _____
MY COMMISSION EXPIRES _____

FILED FOR RECORD ON THE 30 DAY OF Dec. 1963 AT 11:21
O'CLOCK P M., AND RECORDED IN BOOK 15, PAGES 639

RECORDS OF WHEATLAND COUNTY, MONTANA.

Return to Fred Mills
Mowbray

Lucretia Hicks
CLERK AND RECORDER

34495

GW 4
FILE NO.

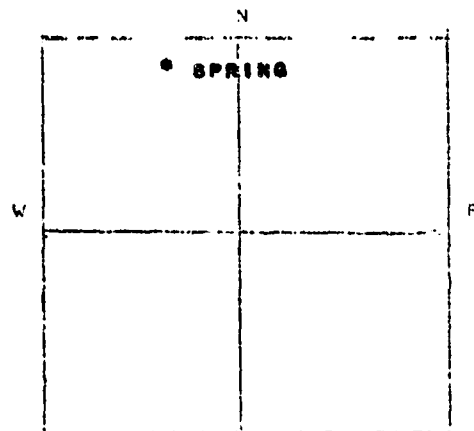
7 M 13 9
WHEATLAND COUNTY

STATE OF MONTANA
ADMINISTRATOR OF GROUNDWATER CODE
OFFICE OF STATE ENGINEER

JAN 29 1964

DECLARATION OF VESTED GROUNDWATER RIGHTS
(UNDER CHAPTER 237, MONTANA SESSION LAWS 1961)

1. FOX RANCHES, INC. OF TWODOT, MONTANA
(NAME OF APPROPRIATOR) (ADDRESS) (TOWN)
COUNTY OF WHEATLAND, STATE OF MONTANA, HAVE APPROPRIATED GROUNDWATER ACCORD-
ING TO THE MONTANA LAWS IN EFFECT PRIOR TO JANUARY 1, 1962, AS FOLLOWS:



SEC 9 T 7 R 13
INDICATE APPROPRIATION

2. THE BENEFICIAL USE ON WHICH THE CLAIM IS
BASED STOCK WATER

3. DATE OR APPROXIMATE DATE OF EARLIEST
BENEFICIAL USE; AND HOW CONTINUOUS THE USE
HAS BEEN. UNKNOWN 1900

4. THE AMOUNT OF GROUNDWATER CLAIMED (IN
MINER INCHES OR GALLONS PER MINUTE 20 INCHES PER MINUTE

5. IF USED FOR IRRIGATION, GIVE THE ACREAGE
AND DESCRIPTION OF THE LANDS TO WHICH WATER
HAS BEEN APPLIED AND NAME OF THE OWNER THERE
OF

6. THE MEANS OF WITHDRAWING SUCH WATER FROM THE GROUND AND THE LOCATION OF
EACH WELL OR OTHER MEANS OF WITHDRAWAL SPRING - NATURAL FLOW

7. THE DATE OF COMMENCEMENT AND THE COMPLETION OF THE CONSTRUCTION OF THE
WELL, WELLS, OR OTHER WORKS FOR WITHDRAWAL OF GROUNDWATER UNKNOWN

8. DEPTH OF WATER TABLE UNKNOWN

9. SO FAR AS IT MAY BE AVAILABLE, THE TYPE, SIZE AND DEPTH OF EACH WELL OR
THE GENERAL SPECIFICATIONS OF ANY OTHER WORKS FOR THE WITHDRAWAL OF GROUND-
WATER

10. THE ESTIMATED AMOUNT OF GROUNDWATER WITHDRAWN EACH YEAR UNKNOWN

11. THE LOG OF FORMATIONS ENCOUNTERED IN THE DRILLING OF EACH WELL IF AVAIL-
ABLE

12. SUCH OTHER INFORMATION OF A SIMILAR NATURE AS MAY BE USEFUL IN CARRYING
OUT THE POLICY OF THIS ACT, INCLUDING REFERENCE PAGE OF COUNTY RECORDS AND
BOOK NUMBER

SIGNATURE OF OWNER Fox Ranches Inc. By Fred Mills - owner

DATE DECEMBER 27th, 1963

STATE OF MONTANA } SS.
COUNTY OF WHEATLAND }

FRED MILLS FOR FOX RANCHES, INC. HAVING FIRST BEEN DULY SWORN, DEPOSES
AND SAYS THAT HE (IS, ARE,) OF LAWFUL AGE AND (IS, ARE) THE APPROPRIATOR
AND CLAIMANT OF THE ORDER AND WATER RIGHT MENTIONED IN THE FOREGOING
DECLARATION OF VESTED GROUNDWATER RIGHTS AND THE PERSON WHOSE NAMES
SUBSCRIBED THE ETO, AS THE APPROPRIATOR AND CLAIMANT, THAT HE
KNOW THE CONTENTS OF SAID FOREGOING NOTICE AND THAT THE MATTERS AND THINGS
THEREIN STATED ARE TRUE.

SUBSCRIBED AND SWORN TO BEFORE ME, THIS 27 DAY OF Dec, 1963

Lucretia Hicks Co Clerk
NOTARY PUBLIC FOR THE STATE OF MONTANA
RESIDING AT
MY COMMISSION EXPIRES

FILED FOR RECORD ON THE 30 DAY OF Dec 1963 AT 1:20
O'CLOCK P M., AND RECORDED IN BOOK 15, PAGES 638
RECORDS OF WHEATLAND COUNTY, MONTANA.

Return to: Fred Mills
Twodot

Lucretia Hicks
CLERK AND RECORDER

34494

GW 4
FILE NO.

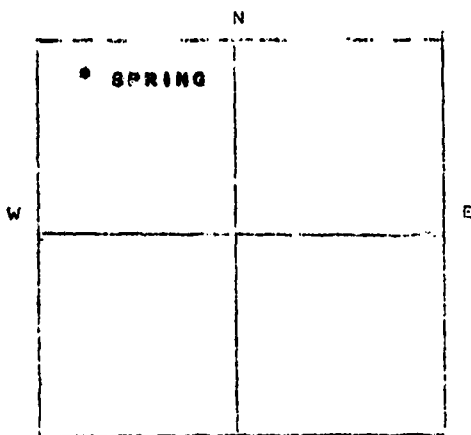
7 N R 13
WHEATLAND COUNTY

STATE OF MONTANA
ADMINISTRATOR OF GROUNDWATER CODE
OFFICE OF STATE ENGINEER

JAN 29 1964

DECLARATION OF VESTED GROUNDWATER RIGHTS
(UNDER CHAPTER 237, MONTANA SESSION LAWS 1961)

1. FOX RANCHES, INC. OF TWODOT, MONTANA
(NAME OF APPROPRIATOR) (ADDRESS) (TOWN)
COUNTY OF WHEATLAND, STATE OF MONTANA, HAVE APPROPRIATED GROUNDWATER ACCORD-
ING TO THE MONTANA LAWS IN EFFECT PRIOR TO JANUARY 1, 1962, AS FOLLOWS:



SEC 9 T 7 R 13
INDICATE APPROPRIATION

2. THE BENEFICIAL USE ON WHICH THE CLAIM IS
BASED STOCK WATER

3. DATE OR APPROXIMATE DATE OF EARLIEST
BENEFICIAL USE; AND HOW CONTINUOUS THE USE
HAS BEEN. UNKNOWN 1900

4. THE AMOUNT OF GROUNDWATER CLAIMED (IN
MINER INCHES OR GALLONS PER MINUTE 30 INCHES PER MINUTE

5. IF USED FOR IRRIGATION, GIVE THE ACREAGE
AND DESCRIPTION OF THE LANDS TO WHICH WATER
HAS BEEN APPLIED AND NAME OF THE OWNER THERE
OF

6. THE MEANS OF WITHDRAWING SUCH WATER FROM THE GROUND AND THE LOCATION OF
EACH WELL OR OTHER MEANS OF WITHDRAWAL NATURAL FLOW - SPRING

7. THE DATE OF COMMENCEMENT AND THE COMPLETION OF THE CONSTRUCTION OF THE
WELL, WELLS, OR OTHER WORKS FOR WITHDRAWAL OF GROUNDWATER
UNKNOWN

8. DEPTH OF WATER TABLE UNKNOWN

9. SO FAR AS IT MAY BE AVAILABLE, THE TYPE, SIZE AND DEPTH OF EACH WELL OR
THE GENERAL SPECIFICATIONS OF ANY OTHER WORKS FOR THE WITHDRAWAL OF GROUND-
WATER NATURAL FLOW - SPRING

10. THE ESTIMATED AMOUNT OF GROUNDWATER WITHDRAWN EACH YEAR
UNKNOWN

11. THE LOG OF FORMATIONS ENCOUNTERED IN THE DRILLING OF EACH WELL IF AVAIL-
ABLE

12. SUCH OTHER INFORMATION OF A SIMILAR NATURE AS MAY BE USEFUL IN CARRYING
OUT THE POLICY OF THIS ACT, INCLUDING REFERENCE PAGE OF COUNTY RECORDS AND
BOOK NUMBER

SIGNATURE OF OWNER Fox Ranches Inc. By Fred Millmeyer
DATE DECEMBER 27th, 1963

STATE OF MONTANA } SS
COUNTY OF WHEATLAND }

FRED MILLS FOR FOX RANCHES, INC. HAVING FIRST BEEN DULY SWORN, DEPOSES
AND SAYS THAT HE (IS, ARE,) OF LAWFUL AGE AND (IS, ARE) THE APPROPRIATOR
AND CLAIMANT OF THE ORDER AND WATER RIGHT MENTIONED IN THE FOREGOING
DECLARATION OF VESTED GROUNDWATER RIGHTS AND THE PERSON WHOSE NAMES
SUBSCRIBED THERETO, AS THE APPROPRIATOR AND CLAIMANT, THAT HE
KNOW THE CONTENTS OF SAID FOREGOING NOTICE AND THAT THE MATTERS AND THINGS
THEREIN STATED ARE TRUE.

SUBSCRIBED AND SWORN TO BEFORE ME; THIS 27 DAY OF Dec, 1963

Lucy Ranches Inc. By Fred Millmeyer
Lucretia Hicks Co Clerk
NOTARY PUBLIC FOR THE STATE OF MONTANA
RESIDING AT
MY COMMISSION EXPIRES

Fee \$200 70454

FILED FOR RECORD ON THE 30 DAY OF Dec 1963 AT 1:19
O'CLOCK P M., AND RECORDED IN BOOK 15, PAGES 637

RECORDS OF WHEATLAND COUNTY, MONTANA.

Return to: Fred Mill
Twodot

Lucretia Hicks
CLERK AND RECORDER

34493

SW 4

FILE NO. _____

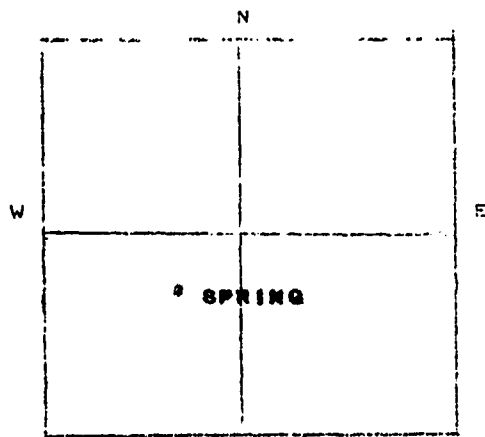
WHEATLAND COUNTY

STATE OF MONTANA
ADMINISTRATOR OF GROUNDWATER CODE
OFFICE OF STATE ENGINEER

JAN 29 1964

DECLARATION OF VESTED GROUNDWATER RIGHTS
(UNDER CHAPTER 237, MONTANA SESSION LAWS, 1961)

1. FOX RANCHES, INC. OF TWODOT, MONTANA
(NAME OF APPLICANT) (ADDRESS) (TOWN)
COUNTY OF WHEATLAND, STATE OF MONTANA, HAVE APPROPRIATED GROUNDWATER ACCORD-
ING TO THE MONTANA LAWS IN EFFECT PRIOR TO JANUARY 1, 1962, AS FOLLOWS:



SEC 9 T 7 13 13
INDICATE APPROPRIATION

2. THE BENEFICIAL USE ON WHICH THE CLAIM IS
BASED STOCK WATER

3. DATE OR APPROXIMATE DATE OF EARLIES'
BENEFICIAL USE; AND HOW CONTINUOUS THE USE
HAS BEEN. UNKNOWN 1900

4. THE AMOUNT OF GROUNDWATER CLAIMED (IN
MINER INCHES OR GALLONS PER MINUTE 10 INCHES PER MINUTE

5. IF USED FOR IRRIGATION, GIVE THE ACREAGE
AND DESCRIPTION OF THE LANDS TO WHICH WATER
HAS BEEN APPLIED AND NAME OF THE OWNER THERE
IF

6. THE MEANS OF WITHDRAWING SUCH WATER FROM THE GROUND AND THE LOCATION OF
EACH WELL OR OTHER MEANS OF WITHDRAWAL NATURAL FLOW - SPRING

7. THE DATE OF COMMENCEMENT AND THE COMPLETION OF THE CONSTRUCTION OF THE
WELL, WELLS, OR OTHER WORKS FOR WITHDRAWAL OF GROUNDWATER

8. DEPTH OF WATER TABLE UNKNOWN

9. SO FAR AS IT MAY BE AVAILABLE, THE TYPE, SIZE AND DEPTH OF EACH WELL OR
THE GENERAL SPECIFICATIONS OF ANY OTHER WORKS FOR THE WITHDRAWAL OF GROUND-
WATER

10. THE ESTIMATED AMOUNT OF GROUNDWATER WITHDRAWN EACH YEAR UNKNOWN

11. THE LOG OF FORMATIONS ENCOUNTERED IN THE DRILLING OF EACH WELL IF AVAIL-
ABLE

12. SUCH OTHER INFORMATION OF A SIMILAR NATURE AS MAY BE USEFUL IN CARRYING
OUT THE POLICY OF THIS ACT, INCLUDING REFERENCE PAGE OF COUNTY RECORDS AND
BOOK NUMBER

SIGNATURE OF OWNER Fred Mills
DATE DECEMBER 27th, 1963

STATE OF MONTANA } SS.
COUNTY OF WHEATLAND)

FRED MILLS FOR FOX RANCHES, INC. HAVING FIRST BEEN DULY SWORN, DEPOSES
AND SAYS THAT HE (IS, ARE) OF LAWFUL AGE AND (IS, ARE) THE APPROPRIATOR
AND CLAIMANT OF THE ORDER AND WATER RIGHT MENTIONED IN THE FOREGOING
DECLARATION OF VESTED GROUNDWATER RIGHTS AND THE PERSON WHOSE NAMES
SUBSCRIBED THE ETO, AS THE APPROPRIATOR AND CLAIMANT, THAT HE
KNOW THE CONTENTS OF SAID FOREGOING NOTICE AND THAT THE MATTERS AND THINGS
THEREIN STATED ARE TRUE.

SUBSCRIBED AND SWORN TO BEFORE ME, THIS 27 DAY OF Dec, 1963

70453

Fee \$2.00

Lucretia Hicks
NOTARY PUBLIC FOR THE STATE OF MONTANA
RESIDING AT
MY COMMISSION EXPIRES

FILED FOR RECORD ON THE 30 DAY OF Dec, 1963 AT 1:18
O'CLOCK P M., AND RECORDED IN BOOK 15, PAGES 636
RECORDS OF WHEATLAND COUNTY, MONTANA.

Return to: Fred Mills - Two Dot, Montana
CLERK AND RECORDER

34492

GW 4

FILE NO. _____

WELL AT

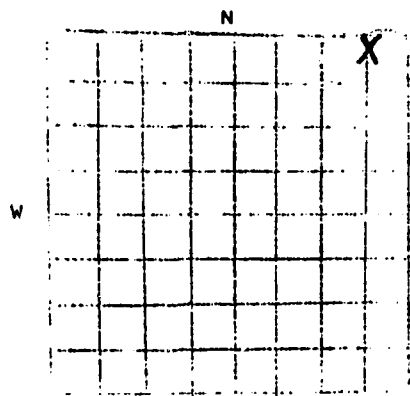
LOWER HOUSE

T 7 N R 13 E

WHEATLAND COUNTY, MONT.

STATE OF MONTANA
ADMINISTRATOR OF GROUNDWATER CODE
OFFICE OF STATE ENGINEERRECEIVED
JUN 10 1963DECLARATION OF VESTED GROUNDWATER RIGHTS
(UNDER CHAPTER 237, MONTANA SESSION LAWS, 1961) STATE ENGINEER1. FOX RANCHES INC., OF TOWN DOT MONT.
(NAME OF APPROPRIATOR) (ADDRESS) (TOWN)

COUNTY OF WHEATLAND, STATE OF MONTANA, HAVE APPROPRIATED GROUNDWATER ACCORDING TO THE MONTANA LAWS IN EFFECT PRIOR TO JANUARY 1, 1962, AS FOLLOWS:

2. THE BENEFICIAL USE ON WHICH THE CLAIM IS BASED WELL FOR HOUSE USE.3. DATE OR APPROXIMATE DATE OF EARLIEST BENEFICIAL USE; AND HOW CONTINUOUS THE USE HAS BEEN MAY-1-1949USED EVERY YEAR SINCE DRILLED4. THE AMOUNT OF GROUNDWATER CLAIMED (IN MINER INCHES OR GALLONS PER MINUTE) 20 G.P.M.

5. IF USED FOR IRRIGATION, GIVE THE ACREAGE AND DESCRIPTION OF THE LANDS TO WHICH WATER HAS BEEN APPLIED AND NAME OF THE OWNER THEREOF _____

NF WNE SEC 11 T 7 R 13

INDICATE POINT OF APPROPRIATION _____

AND PLACE OF USE, IF POSSIBLE. _____

EACH SMALL SQUARE REPRESENTS 10 ACRES.

6. THE MEANS OF WITHDRAWING SUCH WATER FROM THE GROUND AND THE LOCATION OF EACH WELL OR OTHER MEANS OF WITHDRAWAL ELECTRIC PRESSURE SYSTEM.7. THE DATE OF COMMENCEMENT AND COMPLETION OF THE CONSTRUCTION OF THE WELL, WELLS, OR OTHER WORKS FOR WITHDRAWAL OF GROUNDWATER MAY-1-19498. DEPTH OF WATER TABLE 22 FT.9. SO FAR AS IT MAY BE AVAILABLE, THE TYPE, SIZE AND DEPTH OF EACH WELL OR THE GENERAL SPECIFICATIONS OF ANY OTHER WORKS FOR THE WITHDRAWAL OF GROUNDWATER 22 FT. DEEP. 6 INCH HOLE. IRON CASING.10. THE ESTIMATED AMOUNT OF GROUNDWATER WITHDRAWN EACH YEAR 20,000 GAL.11. THE LOG OF FORMATIONS ENCOUNTERED IN THE DRILLING OF EACH WELL IF AVAILABLE 1 FT. TOP SOIL. 21 FT. SAND.

12. SUCH OTHER INFORMATION OF A SIMILAR NATURE AS MAY BE USEFUL IN CARRYING OUT THE POLICY OF THIS ACT, INCLUDING REFERENCE PAGE OF COUNTY RECORDS AND BOOK NUMBER _____

SIGNATURE OF OWNER Fox Ranches Inc. By Fred Mill
STATE OF MONTANA) DATE 5/29/63
: ss.

COUNTY OF WHEATLAND)

Fred Mill HAVING FIRST BEEN DULY SWORN, DEPOSES AND SAYS THAT HE (IS, ARE,) OF LAWFUL AGE AND (IS ARE) THE APPROPRIATOR AND CLAIMANT OF THE ORDER AND WATER RIGHT MENTIONED IN THE FOREGOING DECLARATION OF VESTED GROUNDWATER RIGHTS AND THE PERSON WHOSE NAME SUBSCRIBED THERETO, AS THE APPROPRIATOR AND CLAIMANT, THAT HE KNOW THE CONTENTS OF SAID FOREGOING NOTICE AND THAT THE MATTERS AND THINGS THEREIN STATED ARE TRUE.SUBSCRIBED AND SWORN TO BEFORE ME, THIS 29th DAY OF May 1963Lucretia Hicks, Clerk
NOTARY PUBLIC FOR THE STATE OF MONTANA
RESIDING AT _____
MY COMMISSION EXPIRES _____

(FILE THREE COPIES OF THIS REPORT WITH THE COUNTY CLERK AND RECORDER, RETAIN THE 4th COPY FOR YOUR FILES.)

4596.

69738

State of Montana ss.
County of _____
I, _____, Clerk of the within
County, do hereby certify that the within
instrument is a true and correct copy of the
original as the same appears from the records
of said County.
Witness my hand and seal of office at the City of
Helena, Montana, this 29th day of May, 1963 at 11:40
o'clock a.m.
In Book 15 of Water Rights
Page 413
Lucretia Hicks
County Recorder
By _____ Deputy Recorder

GW 4

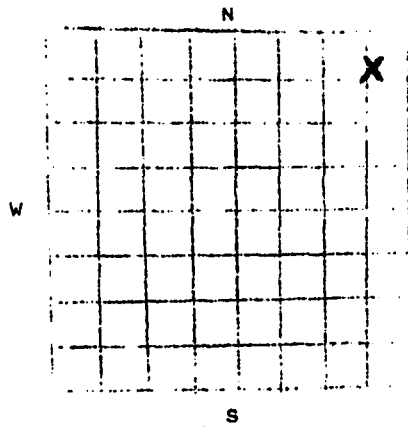
FILE NO. _____

WELL AT
BARN.T 7 N R 13 E
WHEATLAND COUNTY, MONT.STATE OF MONTANA
ADMINISTRATOR OF GROUNDWATER CODE
OFFICE OF STATE ENGINEERRECEIVED
JUN 10 1963DECLARATION OF VESTED GROUNDWATER RIGHTS
(UNDER CHAPTER 237, MONTANA SESSION LAWS, 1961)

STATE ENGINEER

1. FOX RANCHES, INC., OF TWO DOT MONT.
(NAME OF APPROPRIATOR) (ADDRESS) (TOWN)

COUNTY OF WHEATLAND, STATE OF MONTANA, HAVE APPROPRIATED GROUNDWATER ACCORDING TO THE MONTANA LAWS IN EFFECT PRIOR TO JANUARY 1, 1962, AS FOLLOWS:

2. THE BENEFICIAL USE ON WHICH THE CLAIM IS BASED STOCK WATER WELL AT BARN.3. DATE OR APPROXIMATE DATE OF EARLIEST BENEFICIAL USE; AND HOW CONTINUOUS THE USE HAS BEEN JULY 15-1949
USED EVERY YEAR SINCE DRILLED4. THE AMOUNT OF GROUNDWATER CLAIMED (IN MINER INCHES OR GALLONS PER MINUTE 20 G.P.M.

5. IF USED FOR IRRIGATION, GIVE THE ACREAGE AND DESCRIPTION OF THE LANDS TO WHICH WATER HAS BEEN APPLIED AND NAME OF THE OWNER THEREOF _____

NE 1/4 SEC 11 T 7 R 13INDICATE POINT OF APPROPRIATION AND PLACE OF USE, IF POSSIBLE.
EACH SMALL SQUARE REPRESENTS 10 ACRES.6. THE MEANS OF WITHDRAWING SUCH WATER FROM THE GROUND AND THE LOCATION OF EACH WELL OR OTHER MEANS OF WITHDRAWAL ELECTRIC, FLOOT CONTROLLED PUMP7. THE DATE OF COMMENCEMENT AND COMPLETION OF THE CONSTRUCTION OF THE WELL, WELLS, OR OTHER WORKS FOR WITHDRAWAL OF GROUNDWATER JULY 15-19498. DEPTH OF WATER TABLE 20 FT.9. SO FAR AS IT MAY BE AVAILABLE, THE TYPE, SIZE AND DEPTH OF EACH WELL OR THE GENERAL SPECIFICATIONS OF ANY OTHER WORKS FOR THE WITHDRAWAL OF GROUNDWATER 20 FT. DEEP, 6 INCH HOLES. IRON CASING.10. THE ESTIMATED AMOUNT OF GROUNDWATER WITHDRAWN EACH YEAR 250,000 GAL.11. THE LOG OF FORMATIONS ENCOUNTERED IN THE DRILLING OF EACH WELL IF AVAILABLE 1 FT. TOP SOIL, 19 FT. GRAVEL.

12. SUCH OTHER INFORMATION OF A SIMILAR NATURE AS MAY BE USEFUL IN CARRYING OUT THE POLICY OF THIS ACT, INCLUDING REFERENCE PAGE OF COUNTY RECORDS AND BOOK NUMBER _____

SIGNATURE OF OWNER Fox Ranches Inc. By Fred Millman
STATE OF MONTANA) DATE 5/29/63.
: SS.

COUNTY OF WHEATLAND)

Fred Mill HAVING FIRST BEEN DULY SWORN, DEPOSES AND SAYS THAT HE (IS, ARE,) OF LAWFUL AGE AND (IS ARE) THE APPROPRIATOR AND CLAIMANT OF THE ORDER AND WATER RIGHT MENTIONED IN THE FOREGOING DECLARATION OF VESTED GROUNDWATER RIGHTS AND THE PERSON WHOSE NAME SUBSCRIBED THERETO, AS THE APPROPRIATOR AND CLAIMANT, THAT HE KNOW THE CONTENTS OF SAID FOREGOING NOTICE AND THAT THE MATTERS AND THINGS THEREIN STATED ARE TRUE.SUBSCRIBED AND SWORN TO BEFORE ME, THIS 29th DAY OF May 1963Lucretia Hicks, Co Clerk
NOTARY PUBLIC FOR THE STATE OF MONTANA
RESIDING AT _____
MY COMMISSION EXPIRES _____

(FILE THREE COPIES OF THIS REPORT WITH THE COUNTY CLERK AND RECORDER, RETAIN THE 4th COPY FOR YOUR FILES.)

4595

69737

State of Montana, } ss.
County of Wheatland.

I hereby certify that the within
instrument was recorded in this

office on the 29th day of

May 1963 A.D. 11138

o'clock 2 P.M. and was duly recorded

in Book 15 of Water Rights

Page 411

Lucretia Hicks
County Recorder

By _____
Deputy Recorder

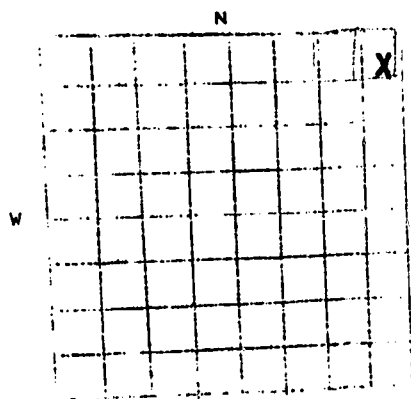
GW 4

FILE NO. _____

WELL AT
NEW HOUSE.T 7 N R 13 E 11
WHEATLAND COUNTY, MONT.RECEIVED
JUN 10 1963STATE OF MONTANA
ADMINISTRATOR OF GROUNDWATER CODE
OFFICE OF STATE ENGINEERDECLARATION OF VESTED GROUNDWATER RIGHTS
(UNDER CHAPTER 237, MONTANA SESSION LAWS, 1961)

STATE ENGINEER

1. FOX RANCHES INC., OF TWO DOT MOUNT.
(NAME OF APPROPRIATOR) (ADDRESS) (TOWN)
COUNTY OF WHEATLAND, STATE OF MONTANA, HAVE APPROPRIATED GROUNDWATER ACCORD-
ING TO THE MONTANA LAWS IN EFFECT PRIOR TO JANUARY 1, 1962, AS FOLLOWS:



2. THE BENEFICIAL USE ON WHICH THE CLAIM IS
BASED WELL FOR HOUSE USE.

3. DATE OR APPROXIMATE DATE OF EARLIEST BENE-
FICIAL USE; AND HOW CONTINUOUS THE USE HAS BEEN

MAY-15-1949
USED EVERY YEAR SINCE DRILLED

4. THE AMOUNT OF GROUNDWATER CLAIMED (IN MINER
INCHES OR GALLONS PER MINUTE 20 G.P.M.

5. IF USED FOR IRRIGATION, GIVE THE ACREAGE
AND DESCRIPTION OF THE LANDS TO WHICH WATER HAS
BEEN APPLIED AND NAME OF THE OWNER THEREOF

NE 1/4 SEC 11 T 7 R 13

INDICATE POINT OF APPROPRIATION
AND PLACE OF USE, IF POSSIBLE.
EACH SMALL SQUARE REPRESENTS 10

ACRES.

6. THE MEANS OF WITHDRAWING SUCH WATER FROM THE GROUND AND THE LOCATION OF
EACH WELL OR OTHER MEANS OF WITHDRAWAL ELECTRIC PRESSURE SYSTEM.

7. THE DATE OF COMMENCEMENT AND COMPLETION OF THE CONSTRUCTION OF THE WELL,
WELLS, OR OTHER WORKS FOR WITHDRAWAL OF GROUNDWATER MAY-15-1949

8. DEPTH OF WATER TABLE 26 FT.

9. SO FAR AS IT MAY BE AVAILABLE, THE TYPE, SIZE AND DEPTH OF EACH WELL OR
THE GENERAL SPECIFICATIONS OF ANY OTHER WORKS FOR THE WITHDRAWAL OF GROUND-
WATER 26 FT. DEEP. 6 INCH HOLE. IRON CASING.

10. THE ESTIMATED AMOUNT OF GROUNDWATER WITHDRAWN EACH YEAR 20,000 GAL.

11. THE LOG OF FORMATIONS ENCOUNTERED IN THE DRILLING OF EACH WELL IF AVAIL-
ABLE 6 FT. TOP SOIL. 20 FT GRAVEL.

12. SUCH OTHER INFORMATION OF A SIMILAR NATURE AS MAY BE USEFUL IN CARRYING
OUT THE POLICY OF THIS ACT, INCLUDING REFERENCE PAGE OF COUNTY RECORDS AND
BOOK NUMBER

SIGNATURE OF OWNER Fox Ranches Inc. By Fred Miller
DATE 5/29/63.

STATE OF MONTANA)

: ss.

COUNTY OF WHEATLAND)

Fred Miller HAVING FIRST BEEN DULY SWORN, DEPOSES
AND SAYS THAT HE (IS, ARE,) OF LAWFUL AGE AND (IS ARE) THE APPROPRIATOR
AND CLAIMANT OF THE ORDER AND WATER RIGHT MENTIONED IN THE FOREGOING
DECLARATION OF VESTED GROUNDWATER RIGHTS AND THE PERSON WHOSE NAME
SUBSCRIBED THERETO, AS THE APPROPRIATOR AND CLAIMANT, THAT HE
KNOW THE CONTENTS OF SAID FOREGOING NOTICE AND THAT THE MATTERS AND
THINGS THEREIN STATED ARE TRUE.

SUBSCRIBED AND SWORN TO BEFORE ME, THIS 29th DAY OF MAY 1963

Lucretia Hooks Co Clerk
NOTARY PUBLIC FOR THE STATE OF MONTANA
RESIDING AT _____
MY COMMISSION EXPIRES _____

(FILE THREE COPIES OF THIS REPORT WITH THE COUNTY CLERK AND RECORDER, RE-
TAIN THE 4th COPY FOR YOUR FILES.)

4597.

69739

State of Montana, } ss.
County of Wheatland.

I hereby certify that the within
instrument was filed for record in this
office on the 29th day of

May 1963 at 11:42

o'clock A.M. and was duly recorded.

In Book 15 of Water Rights

Page 413-414

Lucretia Hicks
County Recorder

By

Deputy Recorder

GW 4
FILE NO. _____

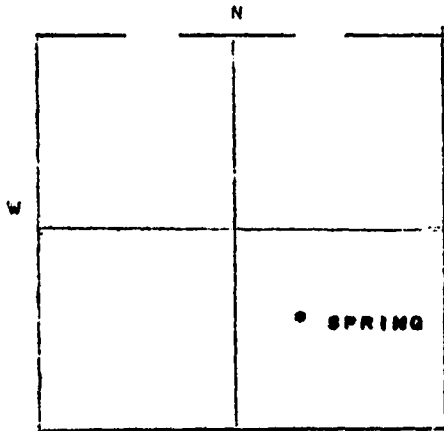
T 87 N R 13
WHEATLAND COUNTY

STATE OF MONTANA
ADMINISTRATOR OF GROUNDWATER CODE
OFFICE OF STATE ENGINEER

JAN 29 1964

DECLARATION OF VESTED GROUNDWATER RIGHTS
(UNDER CHAPTER 237, MONTANA SESSION LAWS, 1961)

1. FOX RANCHES, INC., OF TWODOT, MONTANA
(NAME OF APPROPRIATOR) (ADDRESS) (TOWN)
COUNTY OF WHEATLAND, STATE OF MONTANA, HAVE APPROPRIATED GROUNDWATER ACCORD-
ING TO THE MONTANA LAWS IN EFFECT PRIOR TO JANUARY 1, 1962, AS FOLLOWS:



2. THE BENEFICIAL USE ON WHICH THE CLAIM IS
BASED STOCK WATER

3. DATE OR APPROXIMATE DATE OF EARLIEST
BENEFICIAL USE; AND HOW CONTINUOUS THE USE
HAS BEEN. UNKNOWN 1900

4. THE AMOUNT OF GROUNDWATER CLAIMED (IN
MINER INCHES OR GALLONS PER MINUTE
5 INCHES UNKNOWN

5. IF USED FOR IRRIGATION, GIVE THE ACREAGE
AND DESCRIPTION OF THE LANDS TO WHICH WATER
HAS BEEN APPLIED AND NAME OF THE OWNER THERE
OF _____

Sec 11 T 7 R 13
INDICATE APPROPRIATION

6. THE MEANS OF WITHDRAWING SUCH WATER FROM THE GROUND AND THE LOCATION OF
EACH WELL OR OTHER MEANS OF WITHDRAWAL NATURAL FLOW - SPRING

7. THE DATE OF COMMENCEMENT AND THE COMPLETION OF THE CONSTRUCTION OF THE
WELL, WELLS, OR OTHER WORKS FOR WITHDRAWAL OF GROUNDWATER
UNKNOWN

8. DEPTH OF WATER TABLE UNKNOWN

9. SO FAR AS IT MAY BE AVAILABLE, THE TYPE, SIZE AND DEPTH OF EACH WELL OR
THE GENERAL SPECIFICATIONS OF ANY OTHER WORKS FOR THE WITHDRAWAL OF GROUND-
WATER _____

10. THE ESTIMATED AMOUNT OF GROUNDWATER WITHDRAWN EACH YEAR
UNKNOWN

11. THE LOG OF FORMATIONS ENCOUNTERED IN THE DRILLING OF EACH WELL IF AVAIL-
ABLE _____

12. SUCH OTHER INFORMATION OF A SIMILAR NATURE AS MAY BE USEFUL IN CARRYING
OUT THE POLICY OF THIS ACT, INCLUDING REFERENCE PAGE OF COUNTY RECORDS AND
BOOK NUMBER _____

SIGNATURE OF OWNER Fox Ranches Inc. By Fred Mills Mgr.
DATE Dec. 27 - 1963

STATE OF MONTANA } SS.
COUNTY OF WHEATLAND }

FRED MILLS FOR FOX RANCHES, INC. HAVING FIRST BEEN DULY SWORN, DEPOSES
AND SAYS THAT HE (IS, ARE,) OF LAWFUL AGE AND (IS, ARE) THE APPROPRIATOR
AND CLAIMANT OF THE ORDER AND WATER RIGHT MENTIONED IN THE FOREGOING
DECLARATION OF VESTED GROUNDWATER RIGHTS AND THE PERSON WHOSE NAMES
SUBSCRIBED THERETO, AS THE APPROPRIATOR AND CLAIMANT, THAT HE
KNOW THE CONTENTS OF SAID FOREGOING NOTICE AND THAT THE MATTERS AND THINGS
THEREIN STATED ARE TRUE.

SUBSCRIBED AND SWORN TO BEFORE ME; THIS 27 DAY OF Dec, 1963

Lucretia Hicks, Co Clerk
NOTARY PUBLIC FOR THE STATE OF MONTANA
RESIDING AT _____
MY COMMISSION EXPIRES _____

FILED FOR RECORD ON THE 30 DAY OF Dec 1963 AT 9:13
O'CLOCK 9 M., AND RECORDED IN BOOK 15 PAGES 635

RECORDS OF WHEATLAND COUNTY, MONTANA.

Return to Fred Mills - Twodot

Lucretia Hicks
CLERK AND RECORDER

3449'

File No. 77095

MONTANA DEPARTMENT OF MINES
AND GEOLOGY

T. 7N R. 13E
County Wheatland

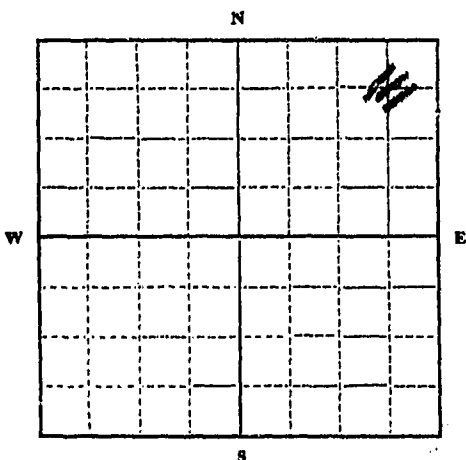
TRIPLICATE

STATE OF MONTANA
ADMINISTRATOR OF GROUNDWATER CODE
OFFICE OF STATE ENGINEER

Notice of Completion of Groundwater Appropriation
Without Well

(Under Chapter 237 Montana Session Laws, 1961)

Date of Appropriation of Groundwater Bo pore 1945
Owner Fox Ranches Inc Address Box 737, Billings
Contractor (if any) _____
Address of Contractor _____
Date Started _____ Date Completed 1945



Describe means of obtaining groundwater without a well "as by sub-irrigation and other natural processes". Include depth to water when applicable. Spring 50'
Enlarge Openings to
Increase Flow

Quantity of water developed and used with explanation of method used to measure or estimate such amount. If use is intermittent estimate approximate lengths of periods of use.
live stack water
Continuously

NE 1/4 Sec. 11 T. 7N R. 13E
Indicate point of appropriation and place of use, if possible.

77095
June 28, 1973
1:06 p.m.

Signature of Owner Richard D. D. D.
Date June 27, 1973

This form to be prepared by contractor (if any), otherwise by the owner.
Three copies of this notice are to be filed with the County Clerk and Recorder of the county in which the works are located.
Please answer all questions. If not applicable, so state, otherwise the form will be returned.
Original to the County Clerk and Recorder; duplicate to the State Engineer; Triplicate to the Montana Bureau of Mines and Geology and Quadruplicate for the Appropriator.

77095-

STATE OF MONTANA }
COUNTY OF WHEATLAND } ss.

I hereby certify that the within
instrument was filed for record in this
office on the 28 day of

June 1973.

o'clock P M. and recorded

In Book W Water Rights

Page 100-101

Lucretia Hicks
County Recorder.

By _____
Deputy Recorder.

77105

RECEIVED

County WHEATLAND

STATE OF MONTANA
ADMINISTRATOR OF GROUNDWATER CODE
MONTANA WATER RESOURCES BOARD

NOTICE OF COMPLETION OF GROUNDWATER APPROPRIATION BY MEANS OF WELL

Developed after January 1, 1962

(Under Chapter 237 Montana Session Laws, 1961, as amended)

This form to be prepared by driller, and three copies to be filed by the **owner** with the County Clerk and Recorder in the county in which the well is located, last copy to be retained by driller.

Please answer all questions. If not applicable, so state, otherwise the form may be returned.

Owner FOY RAINES INC

Address 43X 729

BULLDOG MOTORS

Date well started

completed

Type of well

(Dug, driven, bored or drilled)

Equipment used

(Churn drill, rotary or other)

Water Use: Domestic ☐ Municipal ☐ Stock ☒ Irrigation ☐

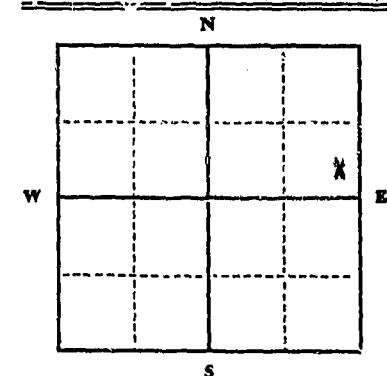
Industrial ☐ Drainage ☐ Other ☐* Garden/Lawn ☐

***Describe**

USE: If used for irrigation, industrial, drainage or other. Explain, state number of acres and location or other data (i.e. Lot, Block and Addition).

ESTIMATED ANNUAL WITHDRAWAL 4,250,000 GALLONS

Size of Drilled Hole	Size and Weight of Casing	From (Feet)	To (Feet)	PERFORATIONS		
				Kind Size	From (Feet)	To (Feet)
	6	0	30	Round 4	15	25



SE 1/4 NE 1/4 Sec. 11
T. 7 N R. 13 E
S W

Static water level5.....ft.*
Pumping water level3.....ft.*
at20.....gallons per minute,
measuredminutes after pumping
began.

*Measured from ground level.

Well developed by
forhours.

Power..... Pump..... HP

Remarks: (Gravel packing, cementing,
packers, type of shutoff)

INDICATE LOCATION OF WELL AND PLACE OF USE, IF POSSIBLE.
EACH SMALL SQUARE REPRESENTS 40 ACRES.

Driller's Signature

Driller's Address

LICENSE NO.....

DRILLER'S LOG

Indicate the character, color, thickness of strata such as soil, clay, sand, gravel, shale, sandstone, etc. Show depth at which water is found and height to which water rises in well.

Top of Ground

(Elev. above sea level)

[illegible]

Show exact depth of bottom

5410

77105

STATE OF MONTANA }
COUNTY OF WHEATLAND } ss.

I hereby certify that the within
instrument was filed for record in this

office on the 28 day of

June 1973 1:16

o'clock P.M., and was duly recorded

in Book 170-121 of Water Rights

Page 170-121

Lucretia Hicks

County Recorder

By _____

Deputy Recorder

RECEIVED

GAZETTE PRINTING CO.

File No. 77094

JUL 17 1973

T 7 N R 13 E

TRIPLICATE

MONTANA DEPARTMENT OF NATURAL
RESOURCES AND CONSERVATIONCounty WheatlandSTATE OF MONTANA
ADMINISTRATOR OF GROUNDWATER CODE
OFFICE OF STATE ENGINEERNotice of Completion of Groundwater Appropriation
Without Well

(Under Chapter 237 Montana Session Laws, 1961)

Date of Appropriation of Groundwater

Report
1945Owner For Ranches Inc Address Box 759, Billings

Contractor (if any) _____

Address of Contractor _____

Date Started _____ Date Completed

Report
1945Describe means of obtaining groundwater without a well "as by
sub-irrigation and other natural processes". Include depth to
water when applicable. SPRINGS (2) 40"Enlarge OpeningsTo Increase FlowQuantity of water developed and used with explanation of method
used to measure or estimate such amount. If use is intermittent

estimate approximate lengths of periods of use

livestock waterContinuously

Signature of Owner

Richard Paul D. Ditz

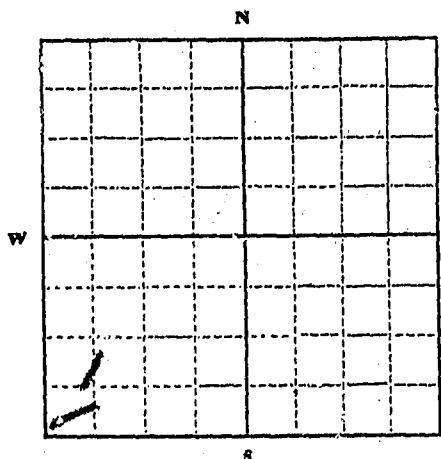
Date

June 27, 1973

This form to be prepared by contractor (if any), otherwise by the owner.

Three copies of this notice are to be filed with the County Clerk and Recorder of the county in which the
works are located.

Please answer all questions. If not applicable, so state, otherwise the form will be returned.

Original to the County Clerk and Recorder; duplicate to the State Engineer; Triplicate to the Montana
Bureau of Mines and Geology and Quaduplicate for the Appropriator.

SW 1/4 Sec 12 T 7 N R 13 E
Indicate point of appropriation
and place of use, if possible.

77094June 28, 19731:05 p.m.

77094

STATE OF MONTANA }
COUNTY OF WHEATLAND } ss.

I hereby certify that the within
instrument was duly recorded in this
office on the 28 day of

June 1973 at 1:05-

o'clock P.M. and duly recorded.

In Book 98-99 Water Rights

Page 98-99
Lucretia Hicks
County Recorder

By _____
Deputy Recorder

7702

RECEIVED

FLAND

STATE OF MONTANA
ADMINISTRATOR OF GROUNDWATER CODE
MONTANA WATER RESOURCES BOARD

NOTICE OF COMPLETION OF GROUNDWATER
APPROPRIATION BY MEANS OF WELL

Developed after January 1, 1962

(Under Chapter 237 Montana Session Laws, 1961, as amended)

This form to be prepared by driller, and three copies to be filed by the owner with the County Clerk and Recorder in the county in which the well is located, last copy to be retained by driller.

Please answer all questions. If not applicable, so state, otherwise the form may be returned.

Owner ED. RANCHES, INC.

Address BOX 739

BILLINGS, MONTANA

Date well started June 11, 1973 GW 1 1:13 p.m.

completed June 19, 1973

Type of well Auger (Dug, driven, bored or drilled)

Equipment used Rotary (Churn drill, rotary or other)

Water Use: Domestic ☐ Municipal ☐ Stock ☒ Irrigation ☐

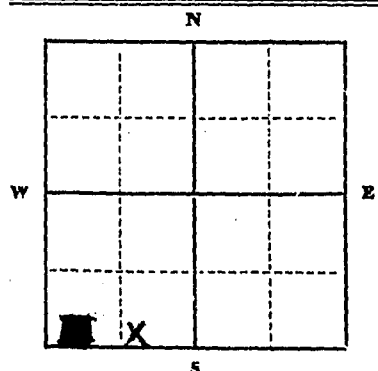
Industrial ☐ Drainage ☐ Other ☐* Garden/Lawn ☐

*Describe _____

USE: If used for irrigation, industrial, drainage or other. Explain, state number of acres and location or other data (i.e. Lot, Block and Addition).

ESTIMATED ANNUAL WITHDRAWAL 750,000 GALLONS

Size of Drilled Hole	Size and Weight of Casing	From (Feet)	To (Feet)	PERFORATIONS		
				Kind Size	From (Feet)	To (Feet)
<u>6 3/4"</u>	<u>5/8 OD</u> <u>15.5 PK</u>	<u>0</u>	<u>100</u>	<u>slots</u>	<u>72</u>	<u>95</u>



50 1/4 Sec 12
7 N R. 15 E

Static water level 25 ft.*
Pumping water level 65 ft.*
at 30 gallons per minute,
measured _____ minutes after pumping
began.
*Measured from ground level.
Well developed by Sealing
for 2 1/2 hours.
Power _____ Pump _____ HP
Remarks: (Gravel packing, cementing,
packers, type of shutoff) _____

INDICATE LOCATION OF WELL AND PLACE OF USE, IF POSSIBLE.
EACH SMALL SQUARE REPRESENTS 40 ACRES.

Driller's Signature Mike E. Hunt

Driller's Address Kearney Star Rte

Roundup, Mont. LICENSE NO. 207

59072

Indicate _____ color, thick-
ness of strata such as soil, clay, sand,
gravel, shale, sandstone, etc. Show
depth at which water is found and
height to which water rises in well.

Top of Ground (Elev. above sea level)		
From (Feet)	To (Feet)	
<u>0</u>	<u>20</u>	<u>Surface Soil</u>
<u>20</u>	<u>35</u>	<u>Sandstone</u>
<u>35</u>	<u>55</u>	<u>Gravel & shale & clay</u>
<u>55</u>	<u>65</u>	<u>Sand (no water)</u>
<u>65</u>	<u>80</u>	<u>Gravel, shale & clay</u>
<u>80</u>	<u>95</u>	<u>Sand</u>
<u>95</u>	<u>100</u>	<u>Shale</u>

100 Show exact depth of bottom

56113

77102

STATE OF MONTANA }
COUNTY OF WHEATLAND } ss.

I hereby certify that the within
instrument was filed for record in this

office on the 28 day of

June 19 23. 1113

book 4 and recorded

at Water Rights

page 114-115

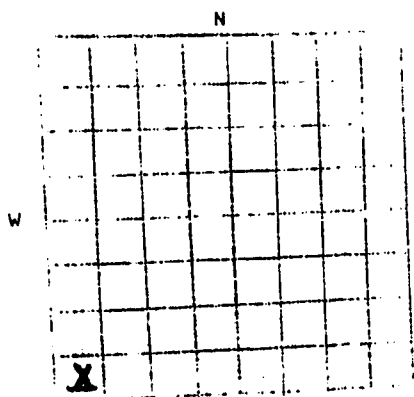
Lusitania Hicks

County Recorder

Deputy Recorder

GW 4

FILE NO. _____

WELL AT
SOUTH HOUSE.T 7 N R 13 E
WHEATLAND COUNTY, MONTSTATE OF MONTANA
ADMINISTRATOR OF GROUNDWATER CODE
OFFICE OF STATE ENGINEER**RECEIVED**
JUN 10 1963DECLARATION OF VESTED GROUNDWATER RIGHTS
(UNDER CHAPTER 237, MONTANA SESSION LAWS, 1961) **STATE ENGINEER**1. FOX RANCHES INC., OF TWO DOT MONTANA
(NAME OF APPROPRIATOR) (ADDRESS) (TOWN)
COUNTY OF WHEATLAND, STATE OF MONTANA, HAVE APPROPRIATED GROUNDWATER ACCORD-
ING TO THE MONTANA LAWS IN EFFECT PRIOR TO JANUARY 1, 1962, AS FOLLOWS:2. THE BENEFICIAL USE ON WHICH THE CLAIM IS
BASED WELL FOR HOUSE USE.DATE OR APPROXIMATE DATE OF EARLIEST BENE-
FICIAL USE; AND HOW CONTINUOUS THE USE HAS BEEN
JUNE-15-1949
USED EVERY YEAR SINCE DRILLED.4. THE AMOUNT OF GROUNDWATER CLAIMED (IN MINER-
INCHES OR GALLONS PER MINUTE 20 GALLON
PER MINUTE.5. IF USED FOR IRRIGATION, GIVE THE ACREAGE
AND DESCRIPTION OF THE LANDS TO WHICH WATER HAS
BEEN APPLIED AND NAME OF THE OWNER THEREOF _____SW 1/4 SEC 12 T7 R13INDICATE POINT OF APPROPRIATION
AND PLACE OF USE, IF POSSIBLE.
EACH SMALL SQUARE REPRESENTS 10
ACRES.6. THE MEANS OF WITHDRAWING SUCH WATER FROM THE GROUND AND THE LOCATION OF
EACH WELL OR OTHER MEANS OF WITHDRAWAL HAND PUMP.7. THE DATE OF COMMENCEMENT AND COMPLETION OF THE CONSTRUCTION OF THE WELL,
WELLS, OR OTHER WORKS FOR WITHDRAWAL OF GROUNDWATER JUNE-15-19498. DEPTH OF WATER TABLE 22 FEET.9. SO FAR AS IT MAY BE AVAILABLE, THE TYPE, SIZE AND DEPTH OF EACH WELL OR
THE GENERAL SPECIFICATIONS OF ANY OTHER WORKS FOR THE WITHDRAWAL OF GROUND-
WATER 22 FEET DEEP. 6 INCH HOLE. IRON CASING.10. THE ESTIMATED AMOUNT OF GROUNDWATER WITHDRAWN EACH YEAR 20,000 GAL.11. THE LOG OF FORMATIONS ENCOUNTERED IN THE DRILLING OF EACH WELL IF AVAIL-
ABLE 8 FT. TOP SOIL. 14 FT. GRAVEL.12. SUCH OTHER INFORMATION OF A SIMILAR NATURE AS MAY BE USEFUL IN CARRYING
OUT THE POLICY OF THIS ACT, INCLUDING REFERENCE PAGE OF COUNTY RECORDS AND
BOOK NUMBER _____SIGNATURE OF OWNER Loy Pancher Inc. Fred Mill Mays.
DATE 5/29/63.

STATE OF MONTANA)

; SS.

COUNTY OF WHEATLAND)

Fred Mill HAVING FIRST BEEN DULY SWORN, DEPOSES
AND SAYS THAT HE (IS, ARE,) OF LAWFUL AGE AND (IS ARE) THE APPROPRIATOR
AND CLAIMANT OF THE ORDER AND WATER RIGHT MENTIONED IN THE FOREGOING
DECLARATION OF VESTED GROUNDWATER RIGHTS AND THE PERSON WHOSE NAME
SUBSCRIBED THERETO, AS THE APPROPRIATOR AND CLAIMANT, THAT HE
KNOWS THE CONTENTS OF SAID DECLARATION AND THAT THE MATTERS AND
THINGS THEREIN STATED ARE TRUE.SUBSCRIBED AND SWORN TO BEFORE ME, THIS 29th DAY OF May, 1963Lucretia Hacks Co Clerk
NOTARY PUBLIC FOR THE STATE OF MONTANA
RESIDING AT _____
MY COMMISSION EXPIRES _____(FILE THREE COPIES OF THIS REPORT WITH THE COUNTY CLERK AND RECORDER, RE-
TAIN THE 4th COPY FOR YOUR FILES.)

4594

69736

State of Montana, }
County of Wheatland, } ss.

I hereby certify that the within
instrument was filed for record in this

office on the 29th day of

May 1963 at 11:36

o'clock PM, and was duly recorded.

in Book 15 of Water Rights

Page 410

Loretta Hicks

County Recorder

By _____

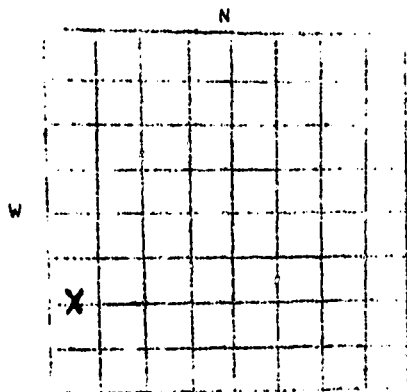
Deputy Recorder

GW 4

FILE NO. _____

WELL AT
CAMP SHED.T 7 N R 13 E 12
WHEATLAND COUNTY, MONT.STATE OF MONTANA
ADMINISTRATOR OF GROUNDWATER CODE
OFFICE OF STATE ENGINEER**RECEIVED**
JUN 10 1963DECLARATION OF VESTED GROUNDWATER RIGHTS
(UNDER CHAPTER 237, MONTANA SESSION LAWS, 1951) STATE ENGINEER1. Fox Ranches Inc, OF Two Dot Mont.
(NAME OF APPROPRIATOR) (ADDRESS) (TOWN)

COUNTY OF WHEATLAND, STATE OF MONTANA, HAVE APPROPRIATED GROUNDWATER ACCORDING TO THE MONTANA LAWS IN EFFECT PRIOR TO JANUARY 1, 1962, AS FOLLOWS:

2. THE BENEFICIAL USE ON WHICH THE CLAIM IS BASED STOCK WATER WELL.3. DATE OR APPROXIMATE DATE OF EARLIEST BENEFICIAL USE; AND HOW CONTINUOUS THE USE HAS BEEN SEPT. 1 - 1958
USED EVERY YEAR SINCE DRILLED.4. THE AMOUNT OF GROUNDWATER CLAIMED (IN MINER INCHES OR GALLONS PER MINUTE) 20 G.P.M.

5. IF USED FOR IRRIGATION, GIVE THE ACREAGE AND DESCRIPTION OF THE LANDS TO WHICH WATER HAS BEEN APPLIED AND NAME OF THE OWNER THEREOF _____

NW 1/4 SW 1/4 SEC 12, T 7 R 13

INDICATE POINT OF APPROPRIATION AND PLACE OF USE, IF POSSIBLE. EACH SMALL SQUARE REPRESENTS 10 ACRES.

6. THE MEANS OF WITHDRAWING SUCH WATER FROM THE GROUND AND THE LOCATION OF EACH WELL OR OTHER MEANS OF WITHDRAWAL ELECTRIC PRESSED SYSTEM.7. THE DATE OF COMMENCEMENT AND COMPLETION OF THE CONSTRUCTION OF THE WELL, WELLS, OR OTHER WORKS FOR WITHDRAWAL OF GROUNDWATER SEPT. 1 - 19588. DEPTH OF WATER TABLE 22 FT.9. SO FAR AS IT MAY BE AVAILABLE, THE TYPE, SIZE AND DEPTH OF EACH WELL OR THE GENERAL SPECIFICATIONS OF ANY OTHER WORKS FOR THE WITHDRAWAL OF GROUNDWATER 22 FT. DEEP BIRCH HOLE IRON CASING.10. THE ESTIMATED AMOUNT OF GROUNDWATER WITHDRAWN EACH YEAR 500,00011. THE LOG OF FORMATIONS ENCOUNTERED IN THE DRILLING OF EACH WELL IF AVAILABLE 8 FT. TOP SOIL 14 FT. GRAVEL.

12. SUCH OTHER INFORMATION OF A SIMILAR NATURE AS MAY BE USEFUL IN CARRYING OUT THE POLICY OF THIS ACT, INCLUDING REFERENCE PAGE OF COUNTY RECORDS AND BOOK NUMBER _____

STATE OF MONTANA) SIGNATURE OF OWNER Fox Ranches Inc. By Fred Millmeyer.
DATE 5/29/63.

COUNTY OF WHEATLAND) : ss.

COUNTY OF WHEATLAND)

Fred Mill HAVING FIRST BEEN DULY SWORN, DEPOSES AND SAYS THAT HE (IS, ARE,) OF LAWFUL AGE AND (IS ARE) THE APPROPRIATOR AND CLAIMANT OF THE ORDER AND WATER RIGHT MENTIONED IN THE FOREGOING DECLARATION OF VESTED GROUNDWATER RIGHTS AND THE PERSON WHOSE NAME SUBSCRIBED THERETO, AS THE APPROPRIATOR AND CLAIMANT, THAT HE KNOW THE CONTENTS OF SAID FOREGOING NOTICE AND THAT THE MATTERS AND THINGS THEREIN STATED ARE TRUE.SUBSCRIBED AND SWORN TO BEFORE ME, THIS 29th DAY OF May 1963Lucretia Hicks, Clerk
NOTARY PUBLIC FOR THE STATE OF MONTANA
RESIDING AT _____
MY COMMISSION EXPIRES _____

(FILE THREE COPIES OF THIS REPORT WITH THE COUNTY CLERK AND RECORDER, RETAIN THE 4th COPY FOR YOUR FILES.)

4593
5

69735-

State of Montana, } ss.
County of Wheatland, }

I hereby certify that the within
instrument was recorded in this

office on the 29th day of

May 1963 at 11:34
o'clock a.m.

In Book 15 of Water Rights
Page 409

Lucilia Hicks
County Recorder

By _____ Deputy Recorder

GW 4
FILE NO. _____

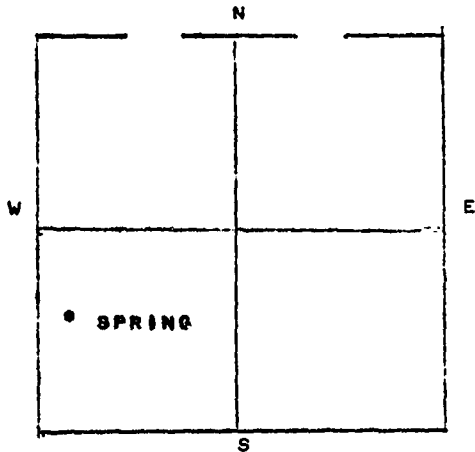
T 7 N R 13
WHEATLAND COUNTY

STATE OF MONTANA
ADMINISTRATOR OF GROUNDWATER CODE
OFFICE OF STATE ENGINEER

RECEIVED
JAN 29 1964

DECLARATION OF VESTED GROUNDWATER RIGHTS
(UNDER CHAPTER 237, MONTANA SESSION LAWS 1961)

1. FOX RANCHES, INC., OF TWODOT, MONTANA
(NAME OF APPROPRIATOR) (ADDRESS) (TOWN)
COUNTY OF WHEATLAND, STATE OF MONTANA, HAVE APPROPRIATED GROUNDWATER ACCORD-
ING TO THE MONTANA LAWS IN EFFECT PRIOR TO JANUARY 1, 1962, AS FOLLOWS:



SEC 12 T 7 R 13
INDICATE APPROPRIATION

2. THE BENEFICIAL USE ON WHICH THE CLAIM IS
BASED STOCK WATER

3. DATE OR APPROXIMATE DATE OF EARLIEST
BENEFICIAL USE; AND HOW CONTINUOUS THE USE
HAS BEEN. UNKNOWN 1900

4. THE AMOUNT OF GROUNDWATER CLAIMED (IN
MINER INCHES OR GALLONS PER MINUTE
10 INCHES PER MINUTE

5. IF USED FOR IRRIGATION, GIVE THE ACREAGE
AND DESCRIPTION OF THE LANDS TO WHICH WATER
HAS BEEN APPLIED AND NAME OF THE OWNER THERE
OF _____

6. THE MEANS OF WITHDRAWING SUCH WATER FROM THE GROUND AND THE LOCATION OF
EACH WELL OR OTHER MEANS OF WITHDRAWAL NATURAL FLOW - SPRING

7. THE DATE OF COMMENCEMENT AND THE COMPLETION OF THE CONSTRUCTION OF THE
WELL, WELLS, OR OTHER WORKS FOR WITHDRAWAL OF GROUNDWATER _____

8. DEPTH OF WATER TABLE UNKNOWN

9. SO FAR AS IT MAY BE AVAILABLE, THE TYPE, SIZE AND DEPTH OF EACH WELL OR
THE GENERAL SPECIFICATIONS OF ANY OTHER WORKS FOR THE WITHDRAWAL OF GROUND-
WATER UNKNOWN

10. THE ESTIMATED AMOUNT OF GROUNDWATER WITHDRAWN EACH YEAR
UNKNOWN

11. THE LOG OF FORMATIONS ENCOUNTERED IN THE DRILLING OF EACH WELL IF AVAIL-
ABLE _____

12. SUCH OTHER INFORMATION OF A SIMILAR NATURE AS MAY BE USEFUL IN CARRYING
OUT THE POLICY OF THIS ACT, INCLUDING REFERENCE PAGE OF COUNTY RECORDS AND
BOOK NUMBER _____

SIGNATURE OF OWNER Fred Mills for Fox Ranches, Inc.
DATE DECEMBER 27th, 1963

STATE OF MONTANA } SS.
COUNTY OF WHEATLAND }

FRED MILLS FOR FOX RANCHES, INC. HAVING FIRST BEEN DULY SWORN, DEPOSED
AND SAYS THAT HE (IS, ARE,) OF LAWFUL AGE AND (IS, ARE) THE APPROPRIATOR
AND CLAIMANT OF THE ORDER AND WATER RIGHT MENTIONED IN THE FOREGOING
DECLARATION OF VESTED GROUNDWATER RIGHTS AND THE PERSON WHOSE NAMES
SUBSCRIBED THERETO, AS THE APPROPRIATOR AND CLAIMANT, THAT HE
KNOW THE CONTENTS OF SAID FOREGOING NOTICE AND THAT THE MATTERS AND THINGS
THEREIN STATED ARE TRUE.

SUBSCRIBED AND SWORN TO BEFORE ME, THIS 27 DAY OF Dec, 1963

Lucretia Hicks Co Clerk
NOTARY PUBLIC FOR THE STATE OF MONTANA
RESIDING AT _____
MY COMMISSION EXPIRES _____

FILED FOR RECORD ON THE 30 DAY OF Dec 1963 AT 9:12
O'CLOCK A M., AND RECORDED IN BOOK 15, PAGES 634

RECORDS OF WHEATLAND COUNTY, MONTANA.

Return to: Fred Mills - Twodot Lucretia Hicks
CLERK AND RECORDER

34490

GW 4
FILE NO. _____

STATE OF MONTANA
ADMINISTRATOR OF GROUNDWATER CODE
OFFICE OF STATE ENGINEER
* * * *

7 13
WHEATLAND COUNTY

RECEIVED
JAN 29 1964

DECLARATION OF VESTED GROUNDWATER RIGHTS
(UNDER CHAPTER 237, MONTANA SESSION LAWS 1961)

1. FOX RANCHES, INC., OF TWODOT, MONTANA
(NAME OF APPROPRIATOR) (ADDRESS) (TOWN)
COUNTY OF WHEATLAND, STATE OF MONTANA, HAVE APPROPRIATED GROUNDWATER ACCORD-
ING TO THE MONTANA LAWS IN EFFECT PRIOR TO JANUARY 1, 1962, AS FOLLOWS:

N
W E
S
SEC 13 T 7 R 13
INDICATE APPROPRIATION

* SPRING

2. THE BENEFICIAL USE ON WHICH THE CLAIM IS
BASED STOCK WATER

3. DATE OR APPROXIMATE DATE OF EARLIEST
BENEFICIAL USE; AND HOW CONTINUOUS THE USE
HAS BEEN. 1900

4. THE AMOUNT OF GROUNDWATER CLAIMED (IN
MINER INCHES OR GALLONS PER MINUTE
5 GALLONS PER MINUTE

5. IF USED FOR IRRIGATION, GIVE THE ACREAGE
AND DESCRIPTION OF THE LANDS TO WHICH WATER
HAS BEEN APPLIED AND NAME OF THE OWNER THERE
OF

6. THE MEANS OF WITHDRAWING SUCH WATER FROM THE GROUND AND THE LOCATION OF
EACH WELL OR OTHER MEANS OF WITHDRAWAL SPRING - NATURAL FLOW

7. THE DATE OF COMMENCEMENT AND THE COMPLETION OF THE CONSTRUCTION OF THE
WELL, WELLS, OR OTHER WORKS FOR WITHDRAWAL OF GROUNDWATER
SPRING - NATURAL FLOW

8. DEPTH OF WATER TABLE

9. SO FAR AS IT MAY BE AVAILABLE, THE TYPE, SIZE AND DEPTH OF EACH WELL OR
THE GENERAL SPECIFICATIONS OF ANY OTHER WORKS FOR THE WITHDRAWAL OF GROUND-
WATER NATURAL FLOW

10. THE ESTIMATED AMOUNT OF GROUNDWATER WITHDRAWN EACH YEAR UNKNOWN

11. THE LOG OF FORMATIONS ENCOUNTERED IN THE DRILLING OF EACH WELL IF AVAIL-
ABLE NO DRILLING - SPRING

12. SUCH OTHER INFORMATION OF A SIMILAR NATURE AS MAY BE USEFUL IN CARRYING
OUT THE POLICY OF THIS ACT, INCLUDING REFERENCE PAGE OF COUNTY RECORDS AND
BOOK NUMBER

SIGNATURE OF OWNER Fred Mills of Fox Ranches, Inc.
DATE DECEMBER 23RD, 1963

STATE OF MONTANA } ss.
COUNTY OF WHEATLAND }

FRED MILLS OF FOX RANCHES, INC. HAVING FIRST BEEN DULY SWORN DEPOSED
AND SAYS THAT HE (IS, ARE) OF LAWFUL AGE AND (IS, ARE) THE APPROPRIATOR
AND CLAIMANT OF THE ORDER AND WATER RIGHT MENTIONED IN THE FOREGOING
DECLARATION OF VESTED GROUNDWATER RIGHTS AND THE PERSON WHOSE NAMES
SUBSCRIBED THERETO, AS THE APPROPRIATOR AND CLAIMANT THAT HE
KNOW THE CONTENTS OF SAID FOREGOING NOTICE AND THAT THE MATTERS AND THINGS
THEREIN STATED ARE TRUE,

SUBSCRIBED AND SWORN TO BEFORE ME, THIS 27 DAY OF Dec, 1963

70449

Lucretia Hecks, Clerk
NOTARY PUBLIC FOR THE STATE OF MONTANA
REGISTERED AT
MY COMMISSION EXPIRES

FILED FOR RECORD ON THE 30 DAY OF Dec 1963 AT 9:11
O'CLOCK A M., AND RECORDED IN BOOK 15 PAGES 633 34489
RECORDS OF WHEATLAND COUNTY, MONTANA. Lucretia Hecks Clerk & Recorder

W 4
FILE NO. _____

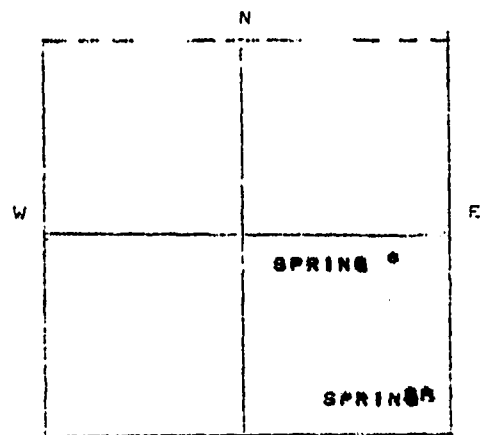
T 1 N R 13 E 7
WHEATLAND COUNTY

STATE OF MONTANA
ADMINISTRATOR OF GROUNDWATER CODE
OFFICE OF STATE ENGINEER
* * * *

RECEIVED
JAN 29 1964
STATE ENGINEER

DECLARATION OF VESTED GROUNDWATER RIGHTS
(UNDER CHAPTER 237, MONTANA SESSION LAWS, 1961)

1. FOX RANCHES, INC. OF TWODOT, MONTANA
(NAME OF APPROPRIATOR) (ADDRESS) (TOWN)
COUNTY OF WHEATLAND, STATE OF MONTANA, HAVE APPROPRIATED GROUNDWATER ACCORD-
ING TO THE MONTANA LAWS IN EFFECT PRIOR TO JANUARY 1, 1962, AS FOLLOWS:



SEC 17 T 7 R 13
INDICATE APPROPRIATION

2. THE BENEFICIAL USE ON WHICH THE CLAIM IS
BASED STOCK WATER

3. DATE OR APPROXIMATE DATE OF EARLIEST
BENEFICIAL USE; AND HOW CONTINUOUS THE USE
HAS BEEN. UNKNOWN 1900

4. THE AMOUNT OF GROUNDWATER CLAIMED (IN
MINER INCHES OR GALLONS PER MINUTE
10 INCHES PER MINUTE EACH SPRING

5. IF USED FOR IRRIGATION, GIVE THE ACREAGE
AND DESCRIPTION OF THE LANDS TO WHICH WATER
HAS BEEN APPLIED AND NAME OF THE OWNER THERE
OF _____

6. THE MEANS OF WITHDRAWING SUCH WATER FROM THE GROUND AND THE LOCATION OF
EACH WELL OR OTHER MEANS OF WITHDRAWAL NATURAL FLOW - SPRING

7. THE DATE OF COMMENCEMENT AND THE COMPLETION OF THE CONSTRUCTION OF THE
WELL, WELLS, OR OTHER WORKS FOR WITHDRAWAL OF GROUNDWATER
UNKNOWN

8. DEPTH OF WATER TABLE UNKNOWN

9. SO FAR AS IT MAY BE AVAILABLE, THE TYPE, SIZE AND DEPTH OF EACH WELL OR
THE GENERAL SPECIFICATIONS OF ANY OTHER WORKS FOR THE WITHDRAWAL OF GROUND-
WATER _____

10. THE ESTIMATED AMOUNT OF GROUNDWATER WITHDRAWN EACH YEAR _____

11. THE LOG OF FORMATIONS ENCOUNTERED IN THE DRILLING OF EACH WELL IF AVAIL-
ABLE _____

12. SUCH OTHER INFORMATION OF A SIMILAR NATURE AS MAY BE USEFUL IN CARRYING
OUT THE POLICY OF THIS ACT, INCLUDING REFERENCE PAGE OF COUNTY RECORDS AND
BOOK NUMBER _____

SIGNATURE OF OWNER Fox Ranches Inc. By Fred Mills Mays
DATE DECEMBER 27th, 1963

STATE OF MONTANA } SS.
COUNTY OF WHEATLAND }

FRED MILLS FOR FOX RANCHES, INC. HAVING FIRST BEEN DULY SWORN, DEPOSES
AND SAYS THAT HE (IS, ARE) OF LAWFUL AGE AND (IS, ARE) THE APPROPRIATOR
AND CLAIMANT OF THE ORDER AND WATER RIGHT MENTIONED IN THE FOREGOING
DECLARATION OF VESTED GROUNDWATER RIGHTS AND THE PERSON WHOSE NAMES
SUBSCRIBED THERETO, AS THE APPROPRIATOR AND CLAIMANT, THAT HE
KNOW THE CONTENTS OF SAID FOREGOING NOTICE AND THAT THE MATTERS AND THINGS
THEREIN STATED ARE TRUE.

SUBSCRIBED AND SWORN TO BEFORE ME, THIS 27 DAY OF Dec, 19 63

70446
7 Dec 200

Lucretia Hicks, Clerk
NOTARY PUBLIC FOR THE STATE OF MONTANA
RESIDING AT _____
MY COMMISSION EXPIRES _____

FILED FOR RECORD ON THE 30 DAY OF Dec 19 63 AT 9:10
O'CLOCK A M., AND RECORDED IN BOOK 15, PAGES 632
RECORDS OF WHEATLAND COUNTY, MONTANA.

Return to: Fred Mills, Twodot

Lucretia Hicks
CLERK AND RECORDER

34488

GW 4
FILE NO. _____

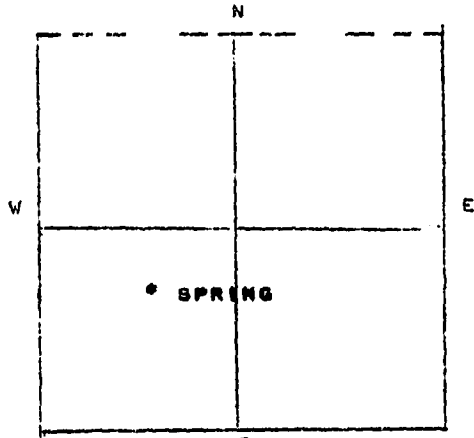
T 2 N R 13
WHEATLAND COUNTY

STATE OF MONTANA
ADMINISTRATOR OF GROUNDWATER CODE
OFFICE OF STATE ENGINEER

JAN 29 1964

DECLARATION OF VESTED GROUNDWATER RIGHTS
(UNDER CHAPTER 237, MONTANA SESSION LAWS, 1961)

1. FOX RANCHES, INC. OF T. 2 N. R. 13 MONTANA (TOWN)
(NAME OF APPROPRIATOR) (ADDRESS)
COUNTY OF WHEATLAND, STATE OF MONTANA, HAVE APPROPRIATED GROUNDWATER ACCORD-
ING TO THE MONTANA LAWS IN EFFECT PRIOR TO JANUARY 1, 1962, AS FOLLOWS:



SEC 18 T 2 R 13
INDICATE APPROPRIATION

2. THE BENEFICIAL USE ON WHICH THE CLAIM IS
BASED STOCK WATER

3. DATE OR APPROXIMATE DATE OF EARLIEST
BENEFICIAL USE; AND HOW CONTINUOUS THE USE
HAS BEEN. UNKNOWN 1900

4. THE AMOUNT OF GROUNDWATER CLAIMED (IN
MINER INCHES OR GALLONS PER MINUTE 30 INCHES PER MINUTE

5. IF USED FOR IRRIGATION, GIVE THE ACREAGE
AND DESCRIPTION OF THE LANDS TO WHICH WATER
HAS BEEN APPLIED AND NAME OF THE OWNER THERE
OF _____

6. THE MEANS OF WITHDRAWING SUCH WATER FROM THE GROUND AND THE LOCATION OF
EACH WELL OR OTHER MEANS OF WITHDRAWAL NATURAL FLOW - SPRING

7. THE DATE OF COMMENCEMENT AND THE COMPLETION OF THE CONSTRUCTION OF THE
WELL, WELLS, OR OTHER WORKS FOR WITHDRAWAL OF GROUNDWATER UNKNOWN

8. DEPTH OF WATER TABLE UNKNOWN

9. SO FAR AS IT MAY BE AVAILABLE, THE TYPE, SIZE AND DEPTH OF EACH WELL OR
THE GENERAL SPECIFICATIONS OF ANY OTHER WORKS FOR THE WITHDRAWAL OF GROUND-
WATER _____

10. THE ESTIMATED AMOUNT OF GROUNDWATER WITHDRAWN EACH YEAR UNKNOWN

11. THE LOG OF FORMATIONS ENCOUNTERED IN THE DRILLING OF EACH WELL IF AVAIL-
ABLE _____

12. SUCH OTHER INFORMATION OF A SIMILAR NATURE AS MAY BE USEFUL IN CARRYING
OUT THE POLICY OF THIS ACT, INCLUDING REFERENCE PAGE OF COUNTY RECORDS AND
BOOK NUMBER _____

SIGNATURE OF OWNER Fox Ranches, Inc. By Fred Millman
DATE DECEMBER 27th, 1963

STATE OF MONTANA } SS.
COUNTY OF WHEATLAND }

FRED MILLS FOR FOX RANCHES, INC. HAVING FIRST BEEN DULY SWORN, DEPOSES
AND SAYS THAT HE (IS, ARE,) OF LAWFUL AGE AND (IS, ARE) THE APPROPRIATOR
AND CLAIMANT OF THE ORDER AND WATER RIGHT MENTIONED IN THE FOREGOING
DECLARATION OF VESTED GROUNDWATER RIGHTS AND THE PERSON WHOSE NAMES
SUBSCRIBED THE ETO, AS THE APPROPRIATOR AND CLAIMANT, THAT HE
KNOW THE CONTENTS OF SAID FOREGOING NOTICE AND THAT THE MATTERS AND THINGS
THEREIN STATED ARE TRUE.

SUBSCRIBED AND SWORN TO BEFORE ME, THIS 27 DAY OF DEC, 19 63

70445

Fee \$2.00

Return to Fred Mills for deposit

O'CLOCK 2 M., AND RECORDED IN BOOK 15, PAGES 631

RECORDS OF WHEATLAND COUNTY, MONTANA.

Lucretia Hicks Co Clerk
NOTARY PUBLIC FOR THE STATE OF MONTANA
RESIDING AT _____
MY COMMISSION EXPIRES _____

DEC 19 63 AT 7:09
15, PAGES 631

Lucretia Hicks
CLERK AND RECORDER

34487