

STANDARD

73210

State of Montana, }  
County of Wheatland, }

I hereby certify that the within instrument was filed for record in the office on the 6<sup>th</sup> day of

January 1967 1:50  
o'clock P.M.  
in Book 82  
Page 361-362

Value Rights

Lucenia Hicks  
County Recorder

Deputy Recorder

No fee

File No. 73338 STATE WATER CONSERVATION BOARDT. 7 R. 18

DUPLICATE

APR 12 1967

County YellowstoneBillie McDonnottBulfinch McDonnottCoyne McDonnottDartmouth SullivanDickson Sullivan

STATE OF MONTANA

ADMINISTRATOR OF GROUNDWATER CODE

OFFICE OF STATE ENGINEER

Top of Ground

(Elev. above sea level)

**Notice of Completion of Groundwater  
Appropriation by Means of Well**

(Under Chapter 237, Montana Session Laws, 1961)

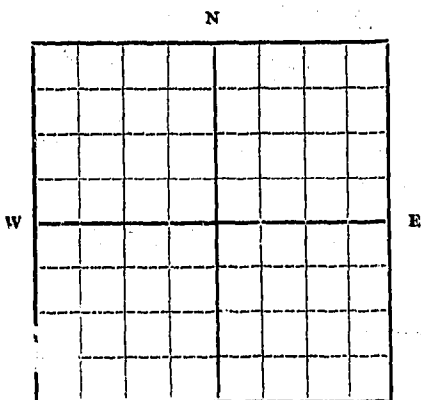
Owner Richard Benington Address Pyegate, Mont.Driller Joe Pirie Address Chamot, Mont.

Date of Notice of Appropriation of Groundwater

Date well started Dec 28, 1966 Date Completed Dec 31, 1966Type of well drilled Equipment Used cable tool  
(dug, driven, bored or (Churn, drill, rotary or  
drilled) other)Water Use: Domestic ☐ Municipal ☐ Stock ☒ Irrigation ☐  
Industrial ☐ Drainage ☐ Other ☐

Indicate on the diagram the character and thickness of the different strata met with in drilling, such as soil, clay, shale, gravel, rock or sand, etc. Show depth at which water is encountered, thickness and character of water-bearing strata and height to which the water rises in the well.

Size of Drilled Hole	Size and Weight of Casing	From (Feet)	To (Feet)	PERFORATIONS		
				Kind Size	From (Feet)	To (Feet)
6 1/2	7" OD	0	53	water enter under case		



1/4 Sec. 36 T. 7 R. 18  
Indicate location of well and place of use, if possible. Each small square represents 10 acres.

Show exact depth of bottom.

Static Water Level for non-flowing Well 41 feet.

Shut-in Pressure for Flowing Well

Pumping Water Level 50 feet at 20 gal. per minute.

Discharge in gal. per min. of flowing well

How Tested Bailer Length of Test to steady flow

Remarks: (Gravel packing, cementing, packers, type of shutoff, location of place of use of groundwater if not at well, and any other similar pertinent information, including number of

acres irrigated, if used for irrigation)

Mont. W. W. Cont. Lic. 80  
Driller's License NumberJoseph O. Pirie  
Driller's Signature

This form to be prepared by driller, and three copies to be filed by the owner with the County Clerk and Recorder in the county in which the well is located.

Please answer all questions. If not applicable, so state, otherwise the form will be returned.

Original to the County Clerk and Recorder; duplicate to the State Engineer; Triplicate to the School of Mines and Quadruplicate for the Appropriator.

41879

*Handwritten notes and signatures at the top left of the page.*

*Handwritten notes and signatures in the middle left section.*

☐ not paid ☒ paid ☐ unpaid ☐ interest

73338

*Faint printed text, likely a title or description of the instrument.*

*Faint printed text, possibly a list of names or addresses.*

*Handwritten notes and signatures below the list of names.*

State of Montana, }  
County of Wheatland. } ss.

I hereby certify that the within instrument was filed for record in the

office on the 3<sup>rd</sup> day of

April 1967 at 3:30

o'clock P.M. in the daily records

in Book 82 of Water Rights

Page 363-364

Lucinda Hicks  
County Recorder

Deputy Recorder

*Handwritten notes and signatures on the left side of the bottom section.*

*Handwritten notes and signatures at the bottom left.*

*Faint printed text at the bottom of the page, possibly a footer or additional notes.*

## GROUNDWATER INDEX

Page 1 of 1

County Wheatland Twp. 6 N Rge. 10 E

[illegible]

County Wheatland

STATE OF MONTANA  
ADMINISTRATOR OF GROUNDWATER CODE  
MONTANA WATER RESOURCES BOARD

NOTICE OF COMPLETION OF GROUNDWATER  
APPROPRIATION BY MEANS OF WELL

Developed after January 1, 1962

(Under Chapter 237 Montana Session Laws, 1961, as amended)

This form to be prepared by driller, and three copies to be filed by the owner with the County Clerk and Recorder in the county in which the well is located, last copy to be retained by driller.

Please answer all questions. If not applicable, so state, otherwise the form may be returned.

Owner John Adams

Address Melville, Mont.

Date well started 5/23/72

completed 5/24/72

Type of well Drilled

Equipment used Rotary

Water Use: Domestic ☐ Municipal ☐ Stock ☒ Irrigation ☐

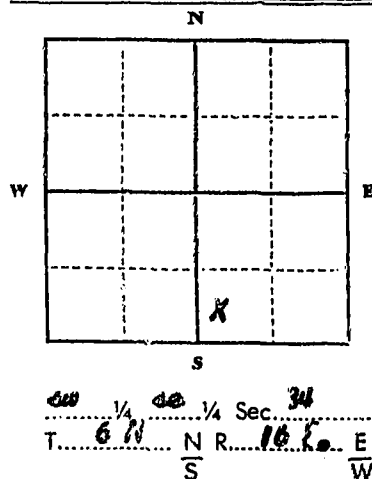
Industrial ☐ Drainage ☐ Other ☐\* Garden/Lawn ☐

\*Describe Water is for livestock

USE: If used for irrigation, industrial, drainage or other. Explain, state number of acres and location or other data (i.e. Lot, Block and Addition).

ESTIMATED ANNUAL WITHDRAWAL 150,000 Gals

Size of Drilled Hole	Size and Weight of Casing	From (Feet)	To (Feet)	PERFORATIONS		
				Kind Size	From (Feet)	To (Feet)
6 3/4	6 5/8 18.97	18 1/4	21 1/2	None		
5 5/8	4 1/2 Plastic 6' 200#		198	3/16 Holes	68	78
					179	192



Static water level 70 ft.\*  
Pumping water level 185 ft.\*  
at 64 gallons per minute,  
measured 55 minutes after pumping  
began.

\*Measured from ground level.  
Well developed by Part casing  
for 2 hrs hours.

Power          Pump          HP

Remarks: (Gravel packing, cementing, packers, type of shutoff)  
Casing drove into sandstone  
15 ft & cemented at top.

INDICATE LOCATION OF WELL AND PLACE OF USE, IF POSSIBLE.  
EACH SMALL SQUARE REPRESENTS 40 ACRES.

Driller's Signature Red L. Haugan

Driller's Address Box 32 Bishtail, Mont.

LICENSE NO. 27

DRILLER'S LOG

Indicate the character, color, thickness of strata such as soil, clay, sand, gravel, shale, sandstone, etc. Show depth at which water is found and height to which water rises in well.

Top of Ground (Elev. above sea level)		
From (Feet)	To (Feet)	
0	13	Top Soil
13	20	Brown Sandstone
20	24	Grey Sandstone
24	30	Brown Sandstone
30	112	Grey Sandstone (2 3/4')
112	116	Grey Shale
116	130	Grey Sandstone
130	150	Sandy Shale
150	198	Grey Sandstone (4 1/2' 3/4')

Show exact depth of bottom

51, 583

76602

STATE OF MONTANA }  
COUNTY OF WHEATLAND } ss.

I hereby certify that the within  
instrument was filed for record in this

office on the 29 day of

Sept 1902

at 11 M., and duly recorded

in Book W of Water Rights

Page 35-36

Lucretia Hicks  
County Recorder

By \_\_\_\_\_  
Deputy Recorder

## GROUNDWATER INDEX

Page 1 of 1

County Heatland Twp. 6th Rge. 11 E

[illegible]

GW 4  
FILE NO. \_\_\_\_\_

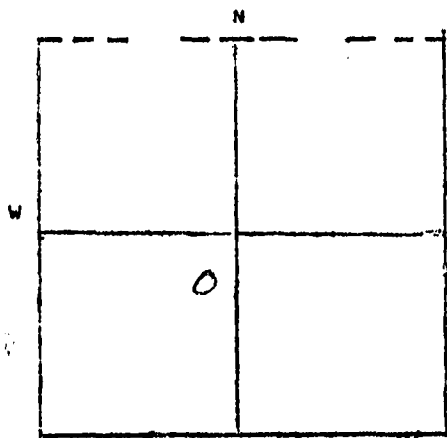
T 6<sup>th</sup> R 11<sup>th</sup>  
WHEATLAND COUNTY

STATE OF MONTANA  
ADMINISTRATOR OF GROUNDWATER CODE  
OFFICE OF STATE ENGINEER  
\*\*\*\*\*

JAN 29 1964

DECLARATION OF VESTED GROUNDWATER RIGHTS  
(UNDER CHAPTER 237, MONTANA SESSION LAWS, 1961) ENGINEER

1. Henry Pump OF Box 301 (TOWN)  
(NAME OF APPROPRIATOR) (ADDRESS)  
COUNTY OF WHEATLAND, STATE OF MONTANA, HAVE APPROPRIATED GROUNDWATER ACCORD-  
ING TO THE MONTANA LAWS IN EFFECT PRIOR TO JANUARY 1, 1962, AS FOLLOWS:



SEC 1 T 10 R 10  
INDICATE APPROPRIATION

2. THE BENEFICIAL USE ON WHICH THE CLAIM IS  
BASED stock water

3. DATE OR APPROXIMATE DATE OF EARLIEST  
BENEFICIAL USE; AND HOW CONTINUOUS THE USE  
HAS BEEN. Continuous since settled

4. THE AMOUNT OF GROUNDWATER CLAIMED ( IN  
MINER INCHES OR GALLONS PER MINUTE 6

5. IF USED FOR IRRIGATION, GIVE THE ACREAGE  
AND DESCRIPTION OF THE LANDS TO WHICH WATER  
HAS BEEN APPLIED AND NAME OF THE OWNER THE  
OF \_\_\_\_\_

6. THE MEANS OF WITHDRAWING SUCH WATER FROM THE GROUND AND THE LOCATION OF  
EACH WELL OR OTHER MEANS OF WITHDRAWAL Flowing

7. THE DATE OF COMMENCEMENT AND THE COMPLETION OF THE CONSTRUCTION OF THE  
WELL, WELLS, OR OTHER WORKS FOR WITHDRAWAL OF GROUNDWATER \_\_\_\_\_

8. DEPTH OF WATER TABLE \_\_\_\_\_

9. SO FAR AS IT MAY BE AVAILABLE, THE TYPE, SIZE AND DEPTH OF EACH WELL OR  
THE GENERAL SPECIFICATIONS OF ANY OTHER WORKS FOR THE WITHDRAWAL OF GROUND-  
WATER \_\_\_\_\_

10. THE ESTIMATED AMOUNT OF GROUNDWATER WITHDRAWN EACH YEAR \_\_\_\_\_

11. THE LOG OF FORMATIONS ENCOUNTERED IN THE DRILLING OF EACH WELL IF AVAIL-  
ABLE \_\_\_\_\_

12. SUCH OTHER INFORMATION OF A SIMILAR NATURE AS MAY BE USEFUL IN CARRYING  
OUT THE POLICY OF THIS ACT, INCLUDING REFERENCE PAGE OF COUNTY RECORDS AND  
BOOK NUMBER \_\_\_\_\_

SIGNATURE OF OWNER Henry Pump

DATE 12/28/63

STATE OF MONTANA } ss.  
COUNTY OF WHEATLAND }

Henry Pump HAVING FIRST BEEN DULY SWORN, DEPOSED  
AND SAYS THAT HE (IS, ARE,) OF LAWFUL AGE AND (IS, ARE) THE APPROPRIATOR  
AND CLAIMANT OF THE ORDER AND WATER RIGHT MENTIONED IN THE FOREGOING  
DECLARATION OF VESTED GROUNDWATER RIGHTS AND THE PERSON WHOSE NAMES  
SUBSCRIBED THERETO, AS THE APPROPRIATOR AND CLAIMANT, THAT HE  
KNOW THE CONTENTS OF SAID FOREGOING NOTICE AND THAT THE MATTERS AND THINGS  
THEREIN STATED ARE TRUE.

SUBSCRIBED AND SWORN TO BEFORE ME, THIS 28th DAY OF Dec, 1963

70476

NOTARY PUBLIC FOR THE STATE OF MONTANA  
RESIDING AT Salmon Mont  
MY COMMISSION EXPIRES Oct 11, 1964

FILED FOR RECORD ON THE 30 DAY OF Dec 1963 AT 1:36  
O'CLOCK P M., AND RECORDED IN BOOK 1582, PAGES 13  
RECORDS OF WHEATLAND COUNTY, MONTANA.

Lucretia Hicks  
CLERK AND RECORDER

34509



## GROUNDWATER INDEX

Page 1 of 1

County Wheatland Twp. 6 N Rge. 12 E

[illegible]

GW 4  
FILE NO. \_\_\_\_\_

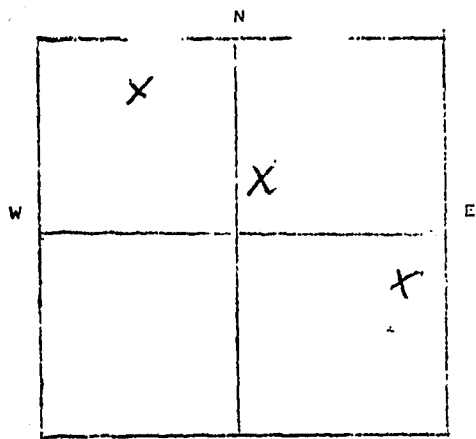
6-6N-12 6  
WHEATLAND COUNTY

STATE OF MONTANA  
ADMINISTRATOR OF GROUNDWATER CODE  
OFFICE OF STATE ENGINEER  
\*\*\*\*\*

JAN 29 1964

DECLARATION OF VESTED GROUNDWATER RIGHTS  
JACOB TVETTER UNDER CHAPTER 237, MONTANA SESSION LAWS, 1961

1. Jacob Tvetter OF Two Not Mont  
(NAME OF APPROPRIATOR) (ADDRESS) (TOWN)  
COUNTY OF WHEATLAND, STATE OF MONTANA, HAVE APPROPRIATED GROUNDWATER ACCORDING TO THE MONTANA LAWS IN EFFECT PRIOR TO JANUARY 1, 1962, AS FOLLOWS:



SEC 6 T 6 R 12  
INDICATE APPROPRIATION

2. THE BENEFICIAL USE ON WHICH THE CLAIM IS BASED Stock water

3. DATE OR APPROXIMATE DATE OF EARLIER BENEFICIAL USE; AND HOW CONTINUOUS THE USE HAS BEEN. 1933 - 1963

4. THE AMOUNT OF GROUNDWATER CLAIMED (IN MINER INCHES OR GALLONS PER MINUTE) 1 1/2 gal

5. IF USED FOR IRRIGATION, GIVE THE ACREAGE AND DESCRIPTION OF THE LANDS TO WHICH WATER HAS BEEN APPLIED AND NAME OF THE OWNER THERE OF 6-6-12 no irrigating

6. THE MEANS OF WITHDRAWING SUCH WATER FROM THE GROUND AND THE LOCATION OF EACH WELL OR OTHER MEANS OF WITHDRAWAL natural flow

7. THE DATE OF COMMENCEMENT AND THE COMPLETION OF THE CONSTRUCTION OF THE WELL, WELLS, OR OTHER WORKS FOR WITHDRAWAL OF GROUNDWATER 1933 - 1963

8. DEPTH OF WATER TABLE Do not know

9. SO FAR AS IT MAY BE AVAILABLE, THE TYPE, SIZE AND DEPTH OF EACH WELL OR THE GENERAL SPECIFICATIONS OF ANY OTHER WORKS FOR THE WITHDRAWAL OF GROUNDWATER Pipes and tanks

10. THE ESTIMATED AMOUNT OF GROUNDWATER WITHDRAWN EACH YEAR 3000

11. THE LOG OF FORMATIONS ENCOUNTERED IN THE DRILLING OF EACH WELL, IF AVAILABLE no drilling

12. SUCH OTHER INFORMATION OF A SIMILAR NATURE AS MAY BE USEFUL IN CARRYING OUT THE POLICY OF THIS ACT, INCLUDING REFERENCE PAGE OF COUNTY RECORDS AND BOOK NUMBER \_\_\_\_\_

SIGNATURE OF OWNER Jacob Tvetter  
DATE Dec 19 1963

STATE OF MONTANA } SS.  
COUNTY OF WHEATLAND }

Mildred Mager HAVING FIRST BEEN DULY SWORN, DEPOSES AND SAYS THAT he IS, ARE, OF LAWFUL AGE AND (IS, ARE) THE APPROPRIATOR AND CLAIMANT OF THE ORDER AND WATER RIGHT MENTIONED IN THE FOREGOING DECLARATION OF VESTED GROUNDWATER RIGHTS AND THE PERSON WHOSE NAMES SUBSCRIBED THERETO, AS THE APPROPRIATOR AND CLAIMANT, THAT HE KNOW THE CONTENTS OF SAID FOREGOING NOTICE AND THAT THE MATTERS AND THINGS THEREIN STATED ARE TRUE.

SUBSCRIBED AND SWORN TO BEFORE ME, THIS 20 DAY OF Dec, 1963

Mildred Mager  
NOTARY PUBLIC FOR THE STATE OF MONTANA  
RESIDING AT Bozeman, Montana  
MY COMMISSION EXPIRES November 19, 1964

FILED FOR RECORD ON THE \_\_\_\_\_ DAY OF \_\_\_\_\_  
O'CLOCK \_\_\_\_\_ M., AND RECORDED IN BOOK \_\_\_\_\_ PAGES \_\_\_\_\_  
RECORDS OF WHEATLAND COUNTY, MONTANA.

34421

CLERK AND RECORDER

70366

State of Montana, } ss.  
County of Wheatland, }

I hereby certify that the within  
instrument was filed for record in this

office on the 20<sup>th</sup> day of

Dec 1963 at 3:10

o'clock P M. in recorded.

In Book 15 of Water Rights

Page 351

Lucretia Nicks

County Recorder

By 7 Deputy Recorder

GW 4  
FILE NO. \_\_\_\_\_

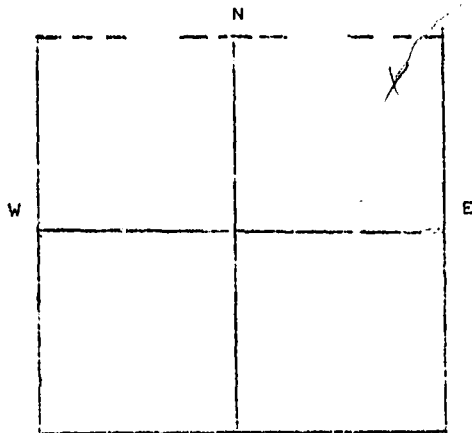
T \_\_\_\_\_ R \_\_\_\_\_  
WHEATLAND COUNTY

STATE OF MONTANA  
ADMINISTRATOR OF GROUNDWATER CODE  
OFFICE OF STATE ENGINEER  
\*\*\*\*\*

JAN 29 1964

DECLARATION OF VESTED GROUNDWATER RIGHTS  
(UNDER CHAPTER 237, MONTANA SESSION LAWS, 1961)

1. Henry Pump OF Rockvale  
(NAME OF APPROPRIATOR) (ADDRESS) (TOWN)  
COUNTY OF WHEATLAND, STATE OF MONTANA, HAVE APPROPRIATED GROUNDWATER ACCORD-  
ING TO THE MONTANA LAWS IN EFFECT PRIOR TO JANUARY 1, 1962, AS FOLLOWS:



Sec 7 T 6 R 15  
INDICATE APPROPRIATION

2. THE BENEFICIAL USE ON WHICH THE CLAIM IS  
BASED Rock Valey

3. DATE OR APPROXIMATE DATE OF EARLIEST  
BENEFICIAL USE; AND HOW CONTINUOUS THE USE  
HAS BEEN. 1918

4. THE AMOUNT OF GROUNDWATER CLAIMED ( IN  
MINER INCHES OR GALLONS PER MINUTE 40 Gallons Per Minute

5. IF USED FOR IRRIGATION, GIVE THE ACREAGE  
AND DESCRIPTION OF THE LANDS TO WHICH WATER  
HAS BEEN APPLIED AND NAME OF THE OWNER THERE  
OF L

6. THE MEANS OF WITHDRAWING SUCH WATER FROM THE GROUND AND THE LOCATION OF  
EACH WELL OR OTHER MEANS OF WITHDRAWAL Flouring

7. THE DATE OF COMMENCEMENT AND THE COMPLETION OF THE CONSTRUCTION OF THE  
WELL, WELLS, OR OTHER WORKS FOR WITHDRAWAL OF GROUNDWATER \_\_\_\_\_

8. DEPTH OF WATER TABLE \_\_\_\_\_

9. SO FAR AS IT MAY BE AVAILABLE, THE TYPE, SIZE AND DEPTH OF EACH WELL OR  
THE GENERAL SPECIFICATIONS OF ANY OTHER WORKS FOR THE WITHDRAWAL OF GROUND-  
WATER \_\_\_\_\_

10. THE ESTIMATED AMOUNT OF GROUNDWATER WITHDRAWN EACH YEAR \_\_\_\_\_

11. THE LOG OF FORMATIONS ENCOUNTERED IN THE DRILLING OF EACH WELL IF AVAIL-  
ABLE \_\_\_\_\_

12. SUCH OTHER INFORMATION OF A SIMILAR NATURE AS MAY BE USEFUL IN CARRYING  
OUT THE POLICY OF THIS ACT, INCLUDING REFERENCE PAGE OF COUNTY RECORDS AND  
BOOK NUMBER \_\_\_\_\_

SIGNATURE OF OWNER Henry Pump

DATE 12/28/63

STATE OF MONTANA ; SS.  
COUNTY OF WHEATLAND

Henry Pump HAVING FIRST BEEN DULY SWORN, DEPOSES  
AND SAYS THAT HE (IS, ARE) OF LAWFUL AGE AND (IS, ARE) THE APPROPRIATOR  
AND CLAIMANT OF THE ORDER AND WATER RIGHT MENTIONED IN THE FOREGOING  
DECLARATION OF VESTED GROUNDWATER RIGHTS AND THE PERSON WHOSE NAMES  
SUBSCRIBED THERETO, AS THE APPROPRIATOR AND CLAIMANT, THAT HE  
KNOW THE CONTENTS OF SAID FOREGOING NOTICE AND THAT THE MATTERS AND THINGS  
THEREIN STATED ARE TRUE.

SUBSCRIBED AND SWORN TO BEFORE ME, THIS 30th DAY OF Dec, 1963

70475

Henry Pump  
NOTARY PUBLIC FOR THE STATE OF MONTANA  
RESIDING AT Rockvale Mont  
MY COMMISSION EXPIRES Oct 14 1964

FILED FOR RECORD ON THE 30 DAY OF Dec 1963 AT 1:42  
O'CLOCK P M., AND RECORDED IN BOOK 1582, PAGES 18  
RECORDS OF WHEATLAND COUNTY MONTANA ancilla Hicks Clerk & Recorder

34514

GW3

File No. ....

T. 6 N. R. 12

DUPLICATE

County Wheatland

*SW*

STATE OF MONTANA  
ADMINISTRATOR OF GROUNDWATER CODE  
OFFICE OF STATE ENGINEER

RECEIVED  
NOV 1 1962

STATE ENGINEER

**Notice of Completion of Groundwater Appropriation Without Well**

(Under Chapter 237 Montana Session Laws, 1961)

Date of Appropriation of Groundwater 1889

Owner Marjorie Martin Address Two Dot

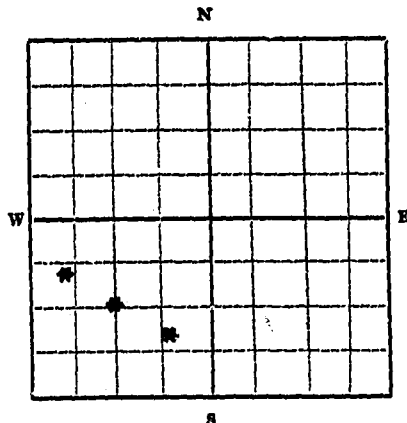
Contractor (if any) None

Address of Contractor None

Date Started None Date Completed None

Describe means of obtaining groundwater without a well "as by sub-irrigation and other natural processes". Include depth to water when applicable.

Natural springs



W 1/4 Sec. 10 T. 6 R. 12

Indicate point of appropriation and place of use, if possible.

Quantity of water developed and used with explanation of method used to measure or estimate such amount. If use is intermittent estimate approximate lengths of periods of use

73 gallons of water per minute an

estimate. Used year around.

Signature of Owner Marjorie Martin

Date Oct 29, 1962

This form to be prepared by contractor (if any), otherwise by the owner.

Three copies of this notice are to be filed with the County Clerk and Recorder of the county in which the works are located.

Please answer all questions. If not applicable, so state, otherwise the form will be returned.

Original to the County Clerk and Recorder; duplicate to the State Engineer; Triplicate to the School of Mines and Quadruplicate for the Appropriator.

690 43

State of Montana, } ss.  
County of Wheatland.

I hereby certify that the within  
instrument was filed for record in this  
office on the 29<sup>th</sup> day of

October 19 62 at 10:05  
o'clock <sup>a</sup> M., and was duly recorded

in Book 15 of Water Rights

Page \_\_\_\_\_

Lucy H. Hicks  
County Recorder

By \_\_\_\_\_

Deputy Recorder

File No. ....

T. 6N R. 12

DUPLICATE

County Wheatland

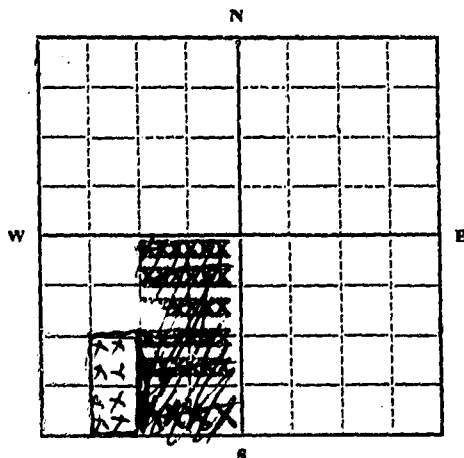
STATE OF MONTANA  
ADMINISTRATOR OF GROUNDWATER CODE  
OFFICE OF STATE ENGINEER

**R**  
JAN 29 1964

# Declaration of Vested Groundwater Rights

(Under Chapter 237, Montana Session Laws, 1961)

1. Glynn Ranch, Inc., of 1114 So. Sixth Ave., Bozeman  
(Name of Appropriator) (Address) (Town)  
County of Gallatin State of Montana  
have appropriated groundwater according to the Montana laws in effect prior to January 1, 1962, as follows:



1/4 Sec. 11, T6N, R. 12

Indicate point of appropriation  
and place of use, if possible.  
Each small square represents 10  
acres.

2. The beneficial use on which the claim is based Livestock water  
and irrigation in Sec. 11, T6N, R12, and Secs. 1 & 2  
T7N, R13.

3. Date or approximate date of earliest beneficial use; and how con-  
tinuous the use has been approximately 1890 and in con-  
tinuous use to present time.

4. The amount of groundwater claimed (in miner's inches or gallons  
per minute) eighty (80) miner's inches

5. If used for irrigation, give the acreage and description of the lands  
to which water has been applied and name of the owner thereof  
Sec. 11, T6N, R12 and Secs 1 & 2, T7N, R12. About  
80 acres irrigated by this water producing wild hay.  
Owner: Glynn Ranch, Inc.

6. The means of withdrawing such water from the ground and the  
location of each well or other means of withdrawal  
This is a natural free-flowing spring and stream.

7. The date of commencement and completion of the construction of the well, wells, or other works for with-  
drawal of groundwater A spring not a well. Work involves keeping spring and ditch and  
stream cleaned and cleared for proper running and drainage of water.

8. The depth of water table variable

9. So far as it may be available, the type, size and depth of each well or the general specifications of any other  
works for the withdrawal of groundwater no well involved

10. The estimated amount of groundwater withdrawn each year Runs year-round with variable flow.

11. The log of formations encountered in the drilling of each well if available not a well

12. Such other information of a similar nature as may be useful in carrying out the policy of this act, including  
reference to book and page of any county record Previous Notice of Appropriation filed Oct. 1,  
1956, in the Office of County Recorder, Wheatland County, Book 15,  
Page 232. Recorded by Val G. and Arha M. Glynn

Signature of Owner

Glynn Ranch, Inc.  
Val G. Glynn, Pres.

Date December 9, 1963

Three copies to be filed by the owner with the County Clerk and Recorder of the county in which the well is  
located.

Please answer all questions. If not applicable, so state, otherwise the form will be returned.

Original to the County Clerk and Recorder; duplicate to the State Engineer; Triplicate to the Montana Bureau  
of Mines and Geology, and Quadruplicate for the Appropriator.

34412

70357

State of Montana, }  
County of Wheatland, } ss.

I hereby certify that the within  
instrument was filed for record in this

office on the 20<sup>th</sup> day of

Dec 1963 at 1:34

o'clock P. M., and

in Book 15 of Water Rights

Page 535-536

Loretta Hicks

County Recorder

By \_\_\_\_\_  
Deputy Recorder

XXXX



GW 4

FILE NO. \_\_\_\_\_

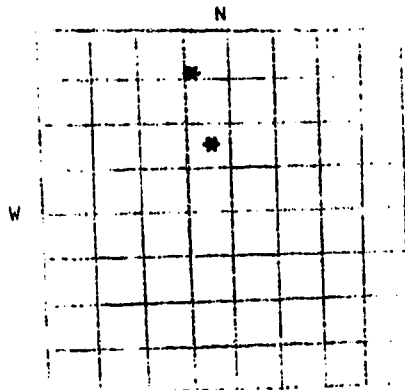
STATE OF MONTANA  
ADMINISTRATOR OF GROUNDWATER CODE  
OFFICE OF STATE ENGINEER

T 6 <sup>1</sup>/<sub>4</sub> R 12 <sup>15</sup>  
WHEATLAND COUNTY, MONT.

RECEIVED  
JUN 11 1962

DECLARATION OF VESTED GROUNDWATER RIGHTS  
(UNDER CHAPTER 237, MONTANA SESSION LAWS, 1961) STATE ENGINEER

1. Marjorie Martin, OF Two Dot  
(NAME OF APPROPRIATOR) (ADDRESS) (TOWN)  
COUNTY OF WHEATLAND, STATE OF MONTANA, HAVE APPROPRIATED GROUNDWATER ACCORD-  
ING TO THE MONTANA LAWS IN EFFECT PRIOR TO JANUARY 1, 1962, AS FOLLOWS:



2. THE BENEFICIAL USE ON WHICH THE CLAIM IS  
BASED Stock Water

3. DATE OR APPROXIMATE DATE OF EARLIEST BENE-  
FICIAL USE; AND HOW CONTINUOUS THE USE HAS BEEN:  
1989 Continuous use

4. THE AMOUNT OF GROUNDWATER CLAIMED (IN MINER  
INCHES OR GALLONS PER MINUTE)  
75 gallons per minute

5. IF USED FOR IRRIGATION, GIVE THE ACREAGE  
AND DESCRIPTION OF THE LANDS TO WHICH WATER HAS  
BEEN APPLIED AND NAME OF THE OWNER THEREOF \_\_\_\_\_

N 1/4 Sec 15 T 6 R 12

INDICATE POINT OF APPROPRIATION  
AND PLACE OF USE, IF POSSIBLE.  
EACH SMALL SQUARE REPRESENTS 10  
ACRES.

6. THE MEANS OF WITHDRAWING SUCH WATER FROM THE GROUND AND THE LOCATION OF  
EACH WELL OR OTHER MEANS OF WITHDRAWAL Natural withdrawal

7. THE DATE OF COMMENCEMENT AND COMPLETION OF THE CONSTRUCTION OF THE WELL,  
WELLS, OR OTHER WORKS FOR WITHDRAWAL OF GROUNDWATER \_\_\_\_\_

8. DEPTH OF WATER TABLE 6 feet

9. SO FAR AS IT MAY BE AVAILABLE, THE TYPE, SIZE AND DEPTH OF EACH WELL OR  
THE GENERAL SPECIFICATIONS OF ANY OTHER WORKS FOR THE WITHDRAWAL OF GROUND-  
WATER \_\_\_\_\_

10. THE ESTIMATED AMOUNT OF GROUNDWATER WITHDRAWN EACH YEAR \_\_\_\_\_

11. THE LOG OF FORMATIONS ENCOUNTERED IN THE DRILLING OF EACH WELL IF AVAIL-  
ABLE \_\_\_\_\_

12. SUCH OTHER INFORMATION OF A SIMILAR NATURE AS MAY BE USEFUL IN CARRYING  
OUT THE POLICY OF THIS ACT, INCLUDING REFERENCE PAGE OF COUNTY RECORDS AND  
BOOK NUMBER \_\_\_\_\_

SIGNATURE OF OWNER \_\_\_\_\_  
STATE OF MONTANA ) DATE \_\_\_\_\_  
: SS.  
COUNTY OF WHEATLAND )

\_\_\_\_\_ HAVING FIRST BEEN DULY SWORN, DEPOSES  
AND SAYS THAT HE (IS, ARE,) OF LAWFUL AGE AND (IS ARE) THE APPROPRIATOR  
AND CLAIMANT \_\_\_\_\_ OF THE ORDER AND WATER RIGHT MENTIONED IN THE FOREGOING  
DECLARATION OF VESTED GROUNDWATER RIGHTS AND THE PERSON \_\_\_\_\_ WHOSE NAME  
SUBSCRIBED THERETO, AS THE APPROPRIATOR \_\_\_\_\_ AND CLAIMANT \_\_\_\_\_, THAT HE  
KNOW \_\_\_\_\_ THE CONTENTS OF SAID FOREGOING NOTICE AND THAT THE MATTERS AND  
THINGS THEREIN STATED ARE TRUE.

SUBSCRIBED AND SWORN TO BEFORE ME, THIS \_\_\_\_\_ DAY OF \_\_\_\_\_ 19\_\_

NOTARY PUBLIC FOR THE STATE OF MONTANA  
RESIDING AT \_\_\_\_\_  
MY COMMISSION EXPIRES \_\_\_\_\_

(FILE THREE COPIES OF THIS REPORT WITH THE COUNTY CLERK AND RECORDER, RE-  
TAIN THE 4th COPY FOR YOUR FILES.)

2499

69050

State of Montana, } ss.  
County of Wheatland, }

I hereby certify that the within  
instrument was filed for record in this

office on the 29<sup>th</sup> day of

October 1962 at 10:19

o'clock P.M. and was duly recorded

in Book 15 of

Page

Water Rights  
Lucyeta Hick  
County Recorder

By

Deputy Recorder

GW 4

FILE NO. SW

T 6 North R 12 East

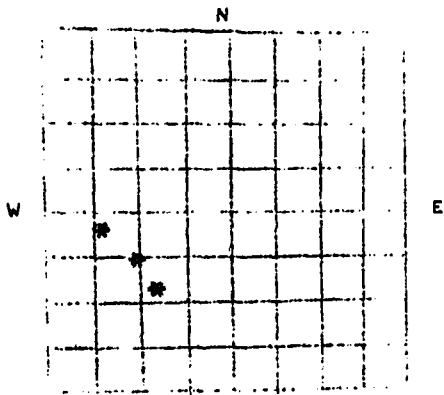
WHEATLAND COUNTY, MONT

STATE OF MONTANA  
ADMINISTRATOR OF GROUNDWATER CODE  
OFFICE OF STATE ENGINEER

RECEIVED  
JUN 11 1962

DECLARATION OF VESTED GROUNDWATER RIGHTS  
(UNDER CHAPTER 237, MONTANA SESSION LAWS, 1961) STATE ENGINEER

1. Marjorie Martin, OF Two Dot  
(NAME OF APPROPRIATOR) (ADDRESS) (TOWN)  
COUNTY OF WHEATLAND, STATE OF MONTANA, HAVE APPROPRIATED GROUNDWATER ACCORD-  
ING TO THE MONTANA LAWS IN EFFECT PRIOR TO JANUARY 1, 1962, AS FOLLOWS:



2. THE BENEFICIAL USE ON WHICH THE CLAIM IS  
BASED Stock Water

3. DATE OR APPROXIMATE DATE OF EARLIEST BENEFICIAL USE; AND HOW CONTINUOUS THE USE HAS BEEN  
1889 Has Been in continue use

4. THE AMOUNT OF GROUNDWATER CLAIMED (IN MINER  
INCHES OR GALLONS PER MINUTE)  
75 gallons per minute

5. IF USED FOR IRRIGATION, GIVE THE ACREAGE  
AND DESCRIPTION OF THE LANDS TO WHICH WATER HAS  
BEEN APPLIED AND NAME OF THE OWNER THEREOF

SW 1/4 SEC 21 T 6 R 12 E

INDICATE POINT OF APPROPRIATION  
AND PLACE OF USE, IF POSSIBLE.  
EACH SMALL SQUARE REPRESENTS 10  
ACRES.

6. THE MEANS OF WITHDRAWING SUCH WATER FROM THE GROUND AND THE LOCATION OF  
EACH WELL OR OTHER MEANS OF WITHDRAWAL Natural withdrawl

7. THE DATE OF COMMENCEMENT AND COMPLETION OF THE CONSTRUCTION OF THE WELL,  
WELLS, OR OTHER WORKS FOR WITHDRAWAL OF GROUNDWATER

8. DEPTH OF WATER TABLE 6 feet

9. SO FAR AS IT MAY BE AVAILABLE, THE TYPE, SIZE AND DEPTH OF EACH WELL OR  
THE GENERAL SPECIFICATIONS OF ANY OTHER WORKS FOR THE WITHDRAWAL OF GROUND-  
WATER

10. THE ESTIMATED AMOUNT OF GROUNDWATER WITHDRAWN EACH YEAR

11. THE LOG OF FORMATIONS ENCOUNTERED IN THE DRILLING OF EACH WELL IF AVAIL-  
ABLE

12. SUCH OTHER INFORMATION OF A SIMILAR NATURE AS MAY BE USEFUL IN CARRYING  
OUT THE POLICY OF THIS ACT, INCLUDING REFERENCE PAGE OF COUNTY RECORDS AND  
BOOK NUMBER

SIGNATURE OF OWNER \_\_\_\_\_  
STATE OF MONTANA ) DATE \_\_\_\_\_  
: SS. \_\_\_\_\_  
COUNTY OF WHEATLAND )

HAVING FIRST BEEN DULY SWORN, DEPOSED  
AND SAYS THAT HE (IS, ARE,) OF LAWFUL AGE AND (IS ARE) THE APPROPRIATOR  
AND CLAIMANT OF THE ORDER AND WATER RIGHT MENTIONED IN THE FOREGOING  
DECLARATION OF VESTED GROUNDWATER RIGHTS AND THE PERSON WHOSE NAME  
SUBSCRIBED THERETO, AS THE APPROPRIATOR AND CLAIMANT, THAT HE  
KNOW THE CONTENTS OF SAID FOREGOING NOTICE AND THAT THE MATTERS AND  
THINGS THEREIN STATED ARE TRUE.

SUBSCRIBED AND SWORN TO BEFORE ME, THIS \_\_\_\_\_ DAY OF \_\_\_\_\_ 19\_\_

NOTARY PUBLIC FOR THE STATE OF MONTANA  
RESIDING AT \_\_\_\_\_  
MY COMMISSION EXPIRES \_\_\_\_\_

(FILE THREE COPIES OF THIS REPORT WITH THE COUNTY CLERK AND RECORDER, RE-  
TAIN THE 4th COPY FOR YOUR FILES.)

2497

69048

SEA of Minnesota  
County of Winona  
L. Henry, Clerk of the Court  
Instrument No. 12345 in this

office on the 29<sup>th</sup>

October 1962 10:15

o'clock  
in Book 15

Water Rights

Page

Lucy H. Hark  
County Recorder

By

Deputy Recorder

GW 4

FILE NO. SW

T 6 North R 12 east

WHEATLAND COUNTY, MONT.

STATE OF MONTANA  
ADMINISTRATOR OF GROUNDWATER CODE  
OFFICE OF STATE ENGINEER

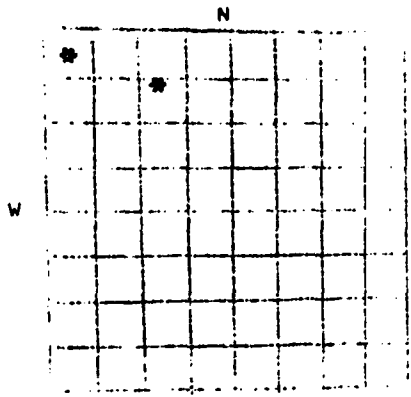
RECEIVED

DECLARATION OF VESTED GROUNDWATER RIGHTS  
(UNDER CHAPTER 237, MONTANA SESSION LAWS, 1961)

STATE ENGINEER

1. Marjorie Martin, OF Two Dot  
(NAME OF APPROPRIATOR) (ADDRESS) (TOWN)

COUNTY OF WHEATLAND, STATE OF MONTANA, HAVE APPROPRIATED GROUNDWATER ACCORDING TO THE MONTANA LAWS IN EFFECT PRIOR TO JANUARY 1, 1962, AS FOLLOWS:



2. THE BENEFICIAL USE ON WHICH THE CLAIM IS BASED Stock water

3. DATE OR APPROXIMATE DATE OF EARLIEST BENEFICIAL USE; AND HOW CONTINUOUS THE USE HAS BEEN 1889 Has been in continue use.

4. THE AMOUNT OF GROUNDWATER CLAIMED (IN MINER INCHES OR GALLONS PER MINUTE) 75 gallons per minute

5. IF USED FOR IRRIGATION, GIVE THE ACREAGE AND DESCRIPTION OF THE LANDS TO WHICH WATER HAS BEEN APPLIED AND NAME OF THE OWNER THEREOF \_\_\_\_\_

N W 1/4 Sec 21 T6 R12E

INDICATE POINT OF APPROPRIATION AND PLACE OF USE, IF POSSIBLE. EACH SMALL SQUARE REPRESENTS 10 ACRES.

6. THE MEANS OF WITHDRAWING SUCH WATER FROM THE GROUND AND THE LOCATION OF EACH WELL OR OTHER MEANS OF WITHDRAWAL Natural with drawl

7. THE DATE OF COMMENCEMENT AND COMPLETION OF THE CONSTRUCTION OF THE WELL, WELLS, OR OTHER WORKS FOR WITHDRAWAL OF GROUNDWATER \_\_\_\_\_

8. DEPTH OF WATER TABLE 6 Feet

9. SO FAR AS IT MAY BE AVAILABLE, THE TYPE, SIZE AND DEPTH OF EACH WELL OR THE GENERAL SPECIFICATIONS OF ANY OTHER WORKS FOR THE WITHDRAWAL OF GROUNDWATER \_\_\_\_\_

10. THE ESTIMATED AMOUNT OF GROUNDWATER WITHDRAWN EACH YEAR \_\_\_\_\_

11. THE LOG OF FORMATIONS ENCOUNTERED IN THE DRILLING OF EACH WELL IF AVAILABLE \_\_\_\_\_

12. SUCH OTHER INFORMATION OF A SIMILAR NATURE AS MAY BE USEFUL IN CARRYING OUT THE POLICY OF THIS ACT, INCLUDING REFERENCE PAGE OF COUNTY RECORDS AND BOOK NUMBER \_\_\_\_\_

SIGNATURE OF OWNER Marjorie Martin  
STATE OF MONTANA ) DATE Dec 29, 1963  
: ss.  
COUNTY OF WHEATLAND )

HAVING FIRST BEEN DULY SWORN, DEPOSES AND SAYS THAT HE (IS, ARE,) OF LAWFUL AGE AND (IS ARE) THE APPROPRIATOR AND CLAIMANT OF THE ORDER AND WATER RIGHT MENTIONED IN THE FOREGOING DECLARATION OF VESTED GROUNDWATER RIGHTS AND THE PERSON WHOSE NAME \_\_\_\_\_ SUBSCRIBED THERETO, AS THE APPROPRIATOR AND CLAIMANT \_\_\_\_\_, THAT HE KNOW \_\_\_\_\_ THE CONTENTS OF SAID FOREGOING NOTICE AND THAT THE MATTERS AND THINGS THEREIN STATED ARE TRUE.

SUBSCRIBED AND SWORN TO BEFORE ME, THIS \_\_\_\_\_ DAY OF \_\_\_\_\_ 1963

NOTARY PUBLIC FOR THE STATE OF MONTANA  
RESIDING AT \_\_\_\_\_  
MY COMMISSION EXPIRES \_\_\_\_\_

(FILE THREE COPIES OF THIS REPORT WITH THE COUNTY CLERK AND RECORDER, RETAIN THE 4th COPY FOR YOUR FILES.)

2498

69049

State of Montana, } ss.  
County of Wheatland, }

I hereby certify that the within  
instrument was duly for record in this

office on the 29<sup>th</sup> day of

October 1962

at 15 o'clock

16:17

Water Rights

Lucyelia Hicks  
County Recorder

Deputy Recorder

T. 6N R. 12E  
County Wheatland

MONTANA BUREAU OF MINES AND GEOLOGY  
Butte, Montana

RECEIVED  
JAN 2 1962

WATER WELL LOG

STATE ENGINEER

	x		

Owner American Fork Ranch Address Two dot, Montana

Driller Buckley Address Harlowton

Date Started June 10, 1949 Date Completed June 25, 1949

Location: Sec. 25 T. 6N R. 12E 1/4 sec. SE 1/4 NW 1/4

Type of well drilled Equipment used X Cable tool rig  
(Dug, driven, bored, or drilled) (Churn drill, rotary, other)

Water use: Domestic ☐ Municipal ☐ Stock ☒ Irrigation ☐  
Industrial ☐ Drainage ☐ Other: \_\_\_\_\_

Casing: 0 ft. to 160 ft. Type Galv. Size 6"

Casing: \_\_\_\_\_ ft. to \_\_\_\_\_ ft. Type \_\_\_\_\_ Size \_\_\_\_\_

Casing: \_\_\_\_\_ ft. to \_\_\_\_\_ ft. Type \_\_\_\_\_ Size \_\_\_\_\_

Perforated or Screened: Ft. 120 to ft. 160 Ft. \_\_\_\_\_ to ft. \_\_\_\_\_

Type of screen or perforations holes

Static Water level, for non-flowing well: 100 feet.

Shut-in pressure, for flowing well: \_\_\_\_\_ lb./sq. in. on: \_\_\_\_\_ (date)

Pumping water level 110 feet at 15 gal. gal. per min.

How tested: bailer

Length of test 8 hrs.

Remarks: (Gravel packing, cementing, packers, type of shut-off, depth of shut-off)

\_\_\_\_\_  
\_\_\_\_\_  
\_\_\_\_\_  
\_\_\_\_\_  
\_\_\_\_\_

①

(over)

[illegible][illegible]



File No. 72067
**R E C E I V E**  
**D**  
 SEP 8 1965

DUPLICATE

REFERRED TO.....

County Wheatland
 STATE OF MONTANA  
 ADMINISTRATOR OF GROUNDWATER CODE  
 OFFICE OF STATE ENGINEER

**Notice of Completion of Groundwater  
 Appropriation by Means of Well**

(Under Chapter 237, Montana Session Laws, 1961)


Owner American Fork Ranch Address Two Oct Mont.Driller Joe Pirrie Address Shawmut, Mont.

Date of Notice of Appropriation of Groundwater.....

Date well started April 25, 65 Date Completed June 7, 1965
 Type of well drilled Equipment Used cable tool  
 (dug, driven, bored or drilled) (Churn, drill, rotary or other)

 Water Use: Domestic ☐ Municipal ☐ Other ☐ Irrigation ☐  
 Industrial ☐ Drainage ☐ Stock ☒

Indicate on the diagram the character and thickness of the different strata met with in drilling, such as soil, clay, shale, rock or sand, etc. Show depth at which water is encountered, thickness and character of water-bearing strata and height to which water rises in the well.



Size of Drilled Hole	Size and Weight of Casing	From (Feet)	To (Feet)	PERFORATIONS		
				Kind Size	From (Feet)	To (Feet)
7 in	7 in 19 lb.	0	30			
	20 in galv. steel	30	180			

Static Water Level for non-flowing Well 130 feet.

Shut-in Pressure for Flowing Well.....

Pumping Water Level 230 feet at 20 gal. per minute.

Discharge in gal. per min. of flowing well.....

How Tested bailer on mach. Length of Test until flow was steady

Remarks: (Gravel packing, cementing, packers, type of shutoff, location of place of use of groundwater if not at well, and any other similar pertinent information, including number of acres irrigated, if used for irrigation).....

Mont W. W. Li No 80

Driller's License Number

 Joe Pirrie  
 Driller's Signature

This form to be prepared by driller, and three copies to be filed by the owner with the County Clerk and Recorder in the county in which the well is located.

Please answer all questions. If not applicable, so state, otherwise the form will be returned.

Original to the County Clerk and Recorder; duplicate to the State Engineer; Triplicate to the Montana Bureau of Mines and Geology and Quadruplicate for the Appropriator.

39547

RECEIVED  
JUL 27 1907

RECORDED TO INDEX

72067

State of Montana,  
County of Wheatland.

I hereby certify that the within  
instrument was filed for record in this  
office on the 27<sup>th</sup> day of

July 1907 at 11:30

o'clock P.M. and was recorded  
in Book 22 of Water Rights

Page 293-294

Lucretia Nick  
County Recorder

By \_\_\_\_\_ Deputy Recorder

SW 4 72154  
File No.

T 6 N R 12 E  
WHEATLAND COUNTY

STATE WATER CONSERVATION BOARD

STATE OF MONTANA  
ADMINISTRATOR OF GROUNDWATER CODE

Office of the State Engineer  
\*\*\*\*\*

RECEIVED  
SEP 8 1965

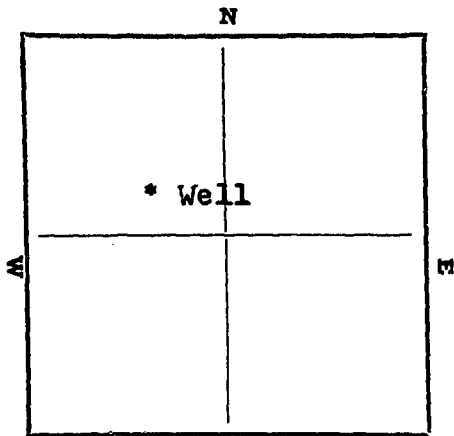
# DECLARATION OF VESTED GROUNDWATER RIGHTS

(Under Chapter 237, Montana Session Laws, 1961)

REFERRED TO:

1. AMERICAN FORK RANCH, of Twodot  
Name of Appropriator (Address) (Town)

County of Wheatland, State of Montana, have appropriated Groundwater according to the Montana Laws in effect prior to January 1, 1962, as follows:



SE 1/4 Sec 25 T 6 N R 12 E  
Indicate Appropriation

2. The beneficial use on which the claim is based Stock Water

3. Date or approximate date of earliest beneficial use; and how continuous the use has been: \_\_\_\_\_

4. The amount of groundwater claimed (in miner inches or gallons per minute) 15 GPM

5. If used for irrigation, give the acreage and description of the lands to which water has been applied and name of the owner thereof: \_\_\_\_\_

6. The means of withdrawing such water from the ground and the location of each well or other means of withdrawal: Well - drilled

7. The date of commencement and the completion of the construction of the well, wells, or other works for withdrawal of groundwater: 2 weeks drilling

8. Depth of water table: Static water level 100 ft. - Pumping level 110 ft.

9. So far as it may be available, the type, size and depth of each well or the general specifications of any other works for the withdrawal of groundwater: 160 Ft. - 6" casing

10. The estimated amount of groundwater withdrawn each year: \_\_\_\_\_

11. The log of formations encountered in the drilling of each well if available: \_\_\_\_\_

12. Such other information of a similar nature as may be useful in carrying out the policy of this act, including reference page of county records and book number: \_\_\_\_\_

SIGNATURE OF OWNER: L S Brannin Mgr.

Date Sept. 1, 1965

STATE OF MONTANA

COUNTY OF WHEATLAND

ss.

Lewis Brannin having first been duly sworn, deposes and says that he (is, are) of lawful age and (is, are) the appropriator and claimant of the order and water right mentioned in the foregoing declaration of vested groundwater rights and the person whose names subscribed thereto, as the appropriator and claimant, that he know the contents of said foregoing notice and that the matters and things therein stated are true.

L S Brannin

SUBSCRIBED and SWORN to before me, this 1st day of Sept., 1965

72154

Charles J. Callant  
Notary Public for the State of Montana

Residing at Harlowton, Montana

My Commission expires Apr. 15, 1967

Filed for record on the 24 day of Apr, 1965 at 4:38  
o'clock P M., and recorded in Book 82, Pages 299, records of  
Wheatland County, Montana. Fee \$2.00

Lucretia Hicks  
Clerk and Recorder

39551

GW3

File No. ....

DUPLICATE

T. 6 R. 12 E

County Wheatland

RECEIVED  
NOV 11 1962

STATE OF MONTANA  
ADMINISTRATOR OF GROUNDWATER CODE  
OFFICE OF STATE ENGINEER

STATE ENGINEER

**Notice of Completion of Groundwater Appropriation Without Well**

(Under Chapter 237 Montana Session Laws, 1961)

Date of Appropriation of Groundwater 1938

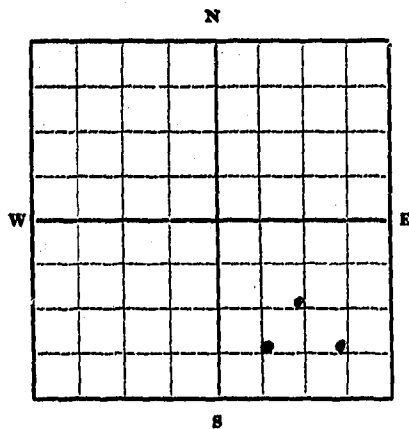
Owner Marjorie Martin Address Two Dot

Contractor (if any) .....

Address of Contractor .....

Date Started..... Date Completed.....

Describe means of obtaining groundwater without a well "as by sub-irrigation and other natural processes". Include depth to water when applicable. Natural processes



SE 1/4 Sec. 29 T. 6 R. 12

Indicate point of appropriation and place of use, if possible.

Quantity of water developed and used with explanation of method used to measure or estimate such amount. If use is intermittent estimate approximate lengths of periods of use

Year around

Signature of Owner

Date Oct. 29, 1962

This form to be prepared by contractor (if any), otherwise by the owner.

Three copies of this notice are to be filed with the County Clerk and Recorder of the county in which the works are located.

Please answer all questions. If not applicable, so state, otherwise the form will be returned.

Original to the County Clerk and Recorder; duplicate to the State Engineer; Triplicate to the School of Mines and Quadruplicate for the Appropriator.

69844

State of Montana, } ss.  
County of Wheatland, }

I hereby certify that the within  
instrument was filed for record in this

office on the 29<sup>th</sup> day of

Oct 1962 at 10:07

o'clock P. M., and was duly recorded

in Book 15 of

Page

Lucretia Hicks  
County Recorder

By

Deputy Recorder

7

## GROUNDWATER INDEX

Page / of /

County Wheatland Twp. 6N Rge. 13E.

[illegible]

T. 6N R. 13E

County Wheatland

MONTANA BUREAU OF MINES AND GEOLOGY  
Butte, Montana

WATER WELL LOG

RECEIVED  
JAN 2 1962


Owner Marion Fork Ranch Address Twodot, Montana

Driller H. Buckley Address Harlowton

Date Started Sept. 4, 1945 Date Completed Sept. 17, 1945

Location: Sec. 1 T. 6N R. 13E 1/4 sec. NE 1/4 SW 1/4

Type of well drilled Equipment used cable tool rig  
(Dug, driven, bored, or drilled) (Churn drill, rotary, ether)

Water use: Domestic ☐ Municipal ☐ Stock ☒ Irrigation ☐  
Industrial ☐ Drainage ☐ Other:

Casing: 0 ft. to 175 ft. Type Galv. Size 8"

Casing: ft. to ft. Type Size

Casing: ft. to ft. Type Size

Perforated or Screened: Ft. 130 to ft. 175 Ft. to ft.

Type of screen or perforations holes

Static Water level, for non-flowing well: 20 feet.

Shut-in pressure, for flowing well: lb./sq. in. on: (date)

Pumping water level: 30 feet at 15 gal. per min.

How tested: 4 hr. Bailed

Length of test: 4 hrs.

Remarks: (Gravel packing, cementing, packers, type of shut-off, depth of shut-off)

(over)

## Log of Well

[illegible]



FW 4  
File No. 72N7  
STATE WATER CONSERVATION BOARD  
**R E C E I V E D**  
SEP 8 1965

T 6 N R 13 E  
WHEATLAND COUNTY

STATE OF MONTANA  
ADMINISTRATOR OF GROUNDWATER CODE  
Office of the State Engineer  
\* \* \* \* \*

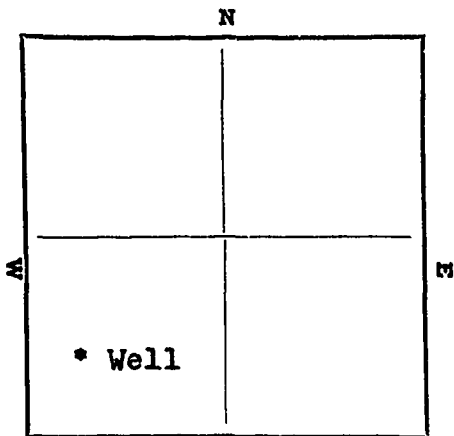
**DECLARATION OF VESTED GROUNDWATER RIGHTS**

(Under Chapter 237, Montana Session Laws, 1961)

REFERRED TO \_\_\_\_\_

1. AMERICAN JORK RANCH, of Twodot  
Name of Appropriator (Address) (Town)

County of Wheatland, State of Montana, have appropriated Groundwater according to the Montana Laws in effect prior to January 1, 1932, as follows:



SW/4SW/4 Sec 1 T 6 N R 13 E  
Indicate Appropriation

2. The beneficial use on which the claim is based Stock water

3. Date or approximate date of earliest beneficial use; and how continuous the use has been: continuous

4. The amount of groundwater claimed (in miner inches or gallons per minute) 15 GPM

5. If used for irrigation, give the acreage and description of the lands to which water has been applied and name of the owner thereof: \_\_\_\_\_

6. The means of withdrawing such water from the ground and the location of each well or other means of withdrawal: Well

7. The date of commencement and the completion of the construction of the well, wells, or other works for withdrawal of groundwater: 13 days drilling

8. Depth of water table: Static level 20 ft. - pumping level 30 ft.

9. So far as it may be available, the type, size and depth of each well or the general specifications of any other works for the withdrawal of groundwater: 175 ft. deep - 6" galv. casing

10. The estimated amount of groundwater withdrawn each year: \_\_\_\_\_

11. The log of formations encountered in the drilling of each well if available: \_\_\_\_\_

12. Such other information of a similar nature as may be useful in carrying out the policy of this act, including reference page of county records and book number: \_\_\_\_\_

SIGNATURE OF OWNER: L S Brannin Mgr.

Date Sept. 1, 1965

STATE OF MONTANA }  
COUNTY OF WHEATLAND } ss.

Lewis Brannin having first been duly sworn, deposes and says that he... (is, are) of lawful age and (is, are) the appropriator... and claimant... of the order and water right mentioned in the foregoing declaration of vested groundwater rights and the person... whose names... subscribed thereto, as the appropriator... and claimant..., that he... know... the contents of said foregoing notice and that the matters and things therein stated are true.

SUBSCRIBED and SWORN to before me, this 1st day of Sept., 1965

72157

L S Brannin  
Notary Public for the State of Montana

Residing at Harlowton, Montana

My Commission expires Apr. 13, 1967

Filed for record on the 3rd day of Sept, 1965 at 4:41 o'clock P M., and recorded in Book 82, Pages 302, records of Wheatland County, Montana.

Fu 2 00

Louella Hicks  
Clerk and Recorder

39554

GW 4  
FILE NO.

WHEATLAND COUNTY

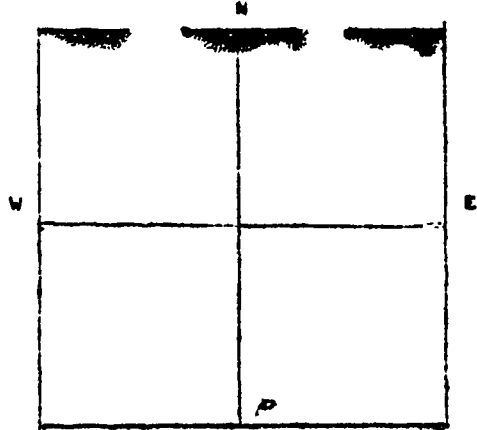
STATE OF MONTANA  
ADMINISTRATOR OF GROUNDWATER CODE  
OFFICE OF STATE ENGINEER

JAN 29 1964

George T. Sedgwick  
Joe K. Sedgwick  
DECLARATION OF VESTED GROUNDWATER RIGHTS  
(UNDER CHAPTER 237, MONTANA SESSION LAWS, 1961) - ENGINEER

1. DONNA L. MORENG OF Two But, Montana  
(NAME OF APPROPRIATOR) (ADDRESS) (TOWN)

COUNTY OF WHEATLAND, STATE OF MONTANA, HAVE APPROPRIATED GROUNDWATER ACCORDING TO THE MONTANA LAWS IN EFFECT PRIOR TO JANUARY 1, 1962, AS FOLLOWS:



SEC 3 T 16 N R 13 E  
INDICATE APPROPRIATION

2. THE BENEFICIAL USE ON WHICH THE CLAIM IS BASED Stockwater

3. DATE OR APPROXIMATE DATE OF EARLIEST BENEFICIAL USE; AND HOW CONTINUOUS THE USE HAS BEEN. 1930 - continuous

4. THE AMOUNT OF GROUNDWATER CLAIMED ( IN MINER INCHES OR GALLONS PER MINUTE 50 gal./min

5. IF USED FOR IRRIGATION, GIVE THE ACREAGE AND DESCRIPTION OF THE LANDS TO WHICH WATER HAS BEEN APPLIED AND NAME OF THE OWNER THERE OF

6. THE MEANS OF WITHDRAWING SUCH WATER FROM THE GROUND AND THE LOCATION OF EACH WELL OR OTHER MEANS OF WITHDRAWAL Natural flow from a spring

7. THE DATE OF COMMENCEMENT AND THE COMPLETION OF THE CONSTRUCTION OF THE WELL, WELLS, OR OTHER WORKS FOR WITHDRAWAL OF GROUNDWATER

8. DEPTH OF WATER TABLE unknown

9. SO FAR AS IT MAY BE AVAILABLE, THE TYPE, SIZE AND DEPTH OF EACH WELL OR THE GENERAL SPECIFICATIONS OF ANY OTHER WORKS FOR THE WITHDRAWAL OF GROUNDWATER

10. THE ESTIMATED AMOUNT OF GROUNDWATER WITHDRAWN EACH YEAR 1,000,000

11. THE LOG OF FORMATIONS ENCOUNTERED IN THE DRILLING OF EACH WELL IF AVAILABLE None available

12. SUCH OTHER INFORMATION OF A SIMILAR NATURE AS MAY BE USEFUL IN CARRYING OUT THE POLICY OF THIS ACT, INCLUDING REFERENCE PAGE OF COUNTY RECORDS AND BOOK NUMBER

SIGNATURE OF OWNER

DATE

STATE OF MONTANA } SS.  
COUNTY OF WHEATLAND }

Donna Marang, George & Joe Sedgwick

HAVING FIRST BEEN DULY SWORN, DEPOSES AND SAYS THAT HE (IS, ARE,) OF LAWFUL AGE AND (IS, ARE) THE APPROPRIATOR AND CLAIMANT OF THE ORDER AND WATER RIGHT MENTIONED IN THE FOREGOING DECLARATION OF VESTED GROUNDWATER RIGHTS AND THE PERSON WHOSE NAME SUBSCRIBED THERETO, AS THE APPROPRIATOR AND CLAIMANT, THAT HE KNOW THE CONTENTS OF SAID FOREGOING NOTICE AND THAT THE MATTERS AND THINGS THEREIN STATED ARE TRUE.

SUBSCRIBED AND SWORN TO BEFORE ME, THIS DAY OF

Donna Marang 63  
Lucilia Hicks 18 Clerk

NOTARY PUBLIC FOR THE STATE OF MONTANA

RESIDING AT

MY COMMISSION EXPIRES

FILED FOR RECORD ON THE 31 DAY OF

19

AT 8:28

O'CLOCK A.M., AND RECORDED IN BOOK

82

PAGES

114

34608

Lucilia Hicks Clerk & Recorder

GV

File No.....

DUPLICATE

Prob. SW?  
SW

T. 6 N R. 13 E  
County Wheatland

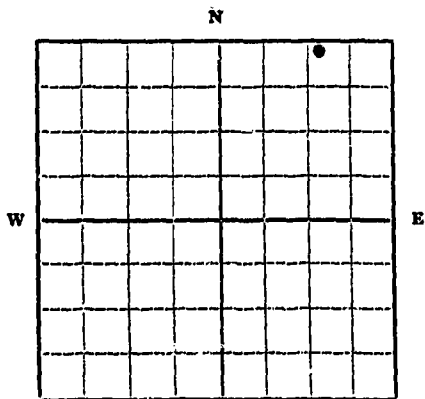
STATE OF MONTANA  
ADMINISTRATOR OF GROUNDWATER CODE  
OFFICE OF STATE ENGINEER

RECEIVED  
APR 2 1962

**Declaration of Vested Groundwater Rights**  
(Under Chapter 237, Montana Session Laws, 1961)

STATE ENGINEER

1. Martin Ranch Co., a Corp., of Two Dot.  
(Name of Appropriator) (Address) (Town)  
County of Wheatland State of Montana  
have appropriated groundwater according to the Montana laws in effect prior to January 1, 1962, as follows:



NW 1/4 NE 1/4 NE 1/4  
Sec. 4 T. 6 R. 13E

Indicate point of appropriation  
and place of use, if possible.  
Each small square represents 10  
acres.

2. The beneficial use on which the claim is based Stock water + irrigation
3. Date or approximate date of earliest beneficial use; and how continuous the use has been 1960  
used at all times
4. The amount of groundwater claimed (in miner's inches or gallons per minute) 100 gal. per minute
5. If used for irrigation, give the acreage and description of the lands to which water has been applied and name of the owner thereof 20 acres. SE 1/4 SE 1/4 SE 1/4 - 33-7-13E
6. The means of withdrawing such water from the ground and the location of each well or other means of withdrawal Spring. Several small springs which come together and form stream that runs through corals and Pastures.
7. The date of commencement and completion of the construction of the well, wells, or other works for withdrawal of groundwater Spring
8. The depth of water table unknown
9. So far as it may be available, the type, size and depth of each well or the general specifications of any other works for the withdrawal of groundwater water comes to top of ground
10. The estimated amount of groundwater withdrawn each year 52,560,000 gallons per yr.
11. The log of formations encountered in the drilling of each well if available unknown
12. Such other information of a similar nature as may be useful in carrying out the policy of this act, including reference to book and page of any county record not applicable

Martin Ranch Co.  
Signature of Owner D. Wayne Martin  
President  
Date March 22, 1962

Three copies to be filed by the owner with the County Clerk and Recorder of the county in which the well is located.

Please answer all questions. If not applicable, so state, otherwise the form will be returned.

Original to the County Clerk and Recorder; duplicate to the State Engineer; Triplicate to the School of Mines and Quadruplicate for the Appropriator.

68544

State of Montana, ss.  
County of Wheatland,

Filed on the 26<sup>th</sup>

day of March

A. D. 1962 at 4:38

o'clock P M.

Lucretia Hicks

County Recorder

By \_\_\_\_\_ Deputy Recorder

7.00 \$2.00

GW 4  
FILE NO. \_\_\_\_\_

STATE OF MONTANA  
ADMINISTRATOR OF GROUNDWATER CODE  
OFFICE OF STATE ENGINEER  
\*\*\*\*\*

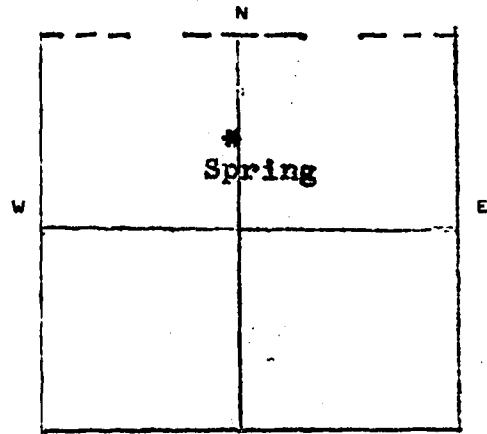
WHEATLAND COUNTY 13 E 16

RECEIVED

JAN 29 1964

DECLARATION OF VESTED GROUNDWATER RIGHTS  
(UNDER CHAPTER 237, MONTANA SESSION LAWS, 1961)

1. AMERICAN FORK RANCH OF Twodot, Mont.  
COUNTY OF WHEATLAND, STATE OF MONTANA, HAVE APPROPRIATED GROUNDWATER ACCORDING TO THE MONTANA LAWS IN EFFECT PRIOR TO JANUARY 1, 1962, AS FOLLOWS:



SEC 16 T 6 N R 13 E  
INDICATE APPROPRIATION

2. THE BENEFICIAL USE ON WHICH THE CLAIM IS BASED Stock water

3. DATE OR APPROXIMATE DATE OF EARLIEST BENEFICIAL USE; AND HOW CONTINUOUS THE USE HAS BEEN. About 1890

4. THE AMOUNT OF GROUNDWATER CLAIMED ( IN MINER INCHES OR GALLONS PER MINUTE About 15 gallons per minute

5. IF USED FOR IRRIGATION, GIVE THE ACREAGE AND DESCRIPTION OF THE LANDS TO WHICH WATER HAS BEEN APPLIED AND NAME OF THE OWNER THERE OF \_\_\_\_\_

6. THE MEANS OF WITHDRAWING SUCH WATER FROM THE GROUND AND THE LOCATION OF EACH WELL OR OTHER MEANS OF WITHDRAWAL Natural Flow.

7. THE DATE OF COMMENCEMENT AND THE COMPLETION OF THE CONSTRUCTION OF THE WELL, WELLS, OR OTHER WORKS FOR WITHDRAWAL OF GROUNDWATER \_\_\_\_\_

8. DEPTH OF WATER TABLE \_\_\_\_\_

9. SO FAR AS IT MAY BE AVAILABLE, THE TYPE, SIZE AND DEPTH OF EACH WELL OR THE GENERAL SPECIFICATIONS OF ANY OTHER WORKS FOR THE WITHDRAWAL OF GROUNDWATER \_\_\_\_\_

10. THE ESTIMATED AMOUNT OF GROUNDWATER WITHDRAWN EACH YEAR \_\_\_\_\_

11. THE LOG OF FORMATIONS ENCOUNTERED IN THE DRILLING OF EACH WELL IF AVAILABLE \_\_\_\_\_

12. SUCH OTHER INFORMATION OF A SIMILAR NATURE AS MAY BE USEFUL IN CARRYING OUT THE POLICY OF THIS ACT, INCLUDING REFERENCE PAGE OF COUNTY RECORDS AND BOOK NUMBER \_\_\_\_\_

SIGNATURE OF OWNER AMERICAN FORK RANCH

DATE L. S. Brennin Mgr.  
Dec 30, 1963 MT.

STATE OF MONTANA } SS.  
COUNTY OF WHEATLAND }

L. S. Brennin

HAVING FIRST BEEN DULY SWORN, DEPOSES AND SAYS THAT HE (IS, ARE,) OF LAWFUL AGE AND (IS, ARE) THE APPROPRIATOR AND CLAIMANT OF THE ORDER AND WATER RIGHT MENTIONED IN THE FOREGOING DECLARATION OF VESTED GROUNDWATER RIGHTS AND THE PERSON WHOSE NAMES SUBSCRIBED THERETO, AS THE APPROPRIATOR AND CLAIMANT, THAT HE IS KNOWN THE CONTENTS OF SAID FOREGOING NOTICE AND THAT THE MATTERS AND THINGS THEREIN STATED ARE TRUE.

L. S. Brennin Mgr.

SUBSCRIBED AND SWORN TO BEFORE ME, THIS 30th DAY OF December, 1963

NOTARY PUBLIC FOR THE STATE OF MONTANA  
RESIDING AT Harlow, Mont.  
MY COMMISSION EXPIRES Apr. 3, 1964.

FILED FOR RECORD ON THE 31 DAY OF Dec 1963 AT 9:50  
O'CLOCK a M., AND RECORDED IN BOOK 82, PAGES 201  
RECORDS OF WHEATLAND COUNTY, MONTANA.

Lucretia Hicks  
CLERK AND RECORDER

34680

70647

GW 4  
FILE NO. \_\_\_\_\_

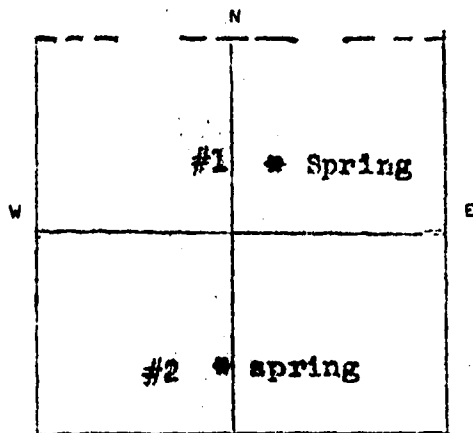
STATE OF MONTANA  
ADMINISTRATOR OF GROUNDWATER CODE  
OFFICE OF STATE ENGINEER  
\*\*\*\*\*

WHEATLAND COUNTY  
Twp. 6 Range 13

JAN 29 1964

DECLARATION OF VESTED GROUNDWATER RIGHTS  
(UNDER CHAPTER 237, MONTANA SESSION LAWS, 1961)

1. AMERICAN FORK RANCH, OF Tendron, Mont.  
(NAME OF APPROPRIATOR) (ADDRESS) (TOWN)  
COUNTY OF WHEATLAND, STATE OF MONTANA, HAVE APPROPRIATED GROUNDWATER ACCORD-  
ING TO THE MONTANA LAWS IN EFFECT PRIOR TO JANUARY 1, 1962, AS FOLLOWS:



SEC 17 T 6 N R 13 E  
INDICATE APPROPRIATION

2. THE BENEFICIAL USE ON WHICH THE CLAIM IS  
BASED Stock Water

3. DATE OR APPROXIMATE DATE OF EARLIEST  
BENEFICIAL USE; AND HOW CONTINUOUS THE USE  
HAS BEEN. About 1890

4. THE AMOUNT OF GROUNDWATER CLAIMED ( N  
MINER INCHES OR GALLONS PER MINUTE

#1 about 10 Gallons per minute  
#2 about 15 gallons per minute  
IF USED FOR IRRIGATION, GIVE THE ACREAGE  
AND DESCRIPTION OF THE LANDS TO WHICH WATER  
HAS BEEN APPLIED AND NAME OF THE OWNER THERE  
OF

6. THE MEANS OF WITHDRAWING SUCH WATER FROM THE GROUND AND THE LOCATION OF  
EACH WELL OR OTHER MEANS OF WITHDRAWAL Natural flow

7. THE DATE OF COMMENCEMENT AND THE COMPLETION OF THE CONSTRUCTION OF THE  
WELL, WELLS, OR OTHER WORKS FOR WITHDRAWAL OF GROUNDWATER

8. DEPTH OF WATER TABLE

9. SO FAR AS IT MAY BE AVAILABLE, THE TYPE, SIZE AND DEPTH OF EACH WELL OR  
THE GENERAL SPECIFICATIONS OF ANY OTHER WORKS FOR THE WITHDRAWAL OF GROUND-  
WATER

10. THE ESTIMATED AMOUNT OF GROUNDWATER WITHDRAWN EACH YEAR

11. THE LOG OF FORMATIONS ENCOUNTERED IN THE DRILLING OF EACH WELL IF AVAIL-  
ABLE

12. SUCH OTHER INFORMATION OF A SIMILAR NATURE AS MAY BE USEFUL IN CARRYING  
OUT THE POLICY OF THIS ACT, INCLUDING REFERENCE PAGE OF COUNTY RECORDS AND  
BOOK NUMBER

SIGNATURE OF OWNER AMERICAN FORK RANCH

DATE L. S. Brennan Mgr.  
Dec 30, 1963

STATE OF MONTANA } ss.  
COUNTY OF WHEATLAND }

L. S. Brennan HAVING FIRST BEEN DULY SWORN, DEPOSES  
AND SAYS THAT HE (IS, ARE,) OF LAWFUL AGE AND (IS, ARE) THE APPROPRIATOR  
AND CLAIMANT OF THE ORDER AND WATER RIGHT MENTIONED IN THE FOREGOING  
DECLARATION OF VESTED GROUNDWATER RIGHTS AND THE PERSON whose names is  
SUBSCRIBED THERETO, AS THE APPROPRIATOR AND CLAIMANT, THAT HE  
KNOW THE CONTENTS OF SAID FOREGOING NOTICE AND THAT THE MATTERS AND THINGS  
THEREIN STATED ARE TRUE.

SUBSCRIBED AND SWORN TO BEFORE ME, THIS 30th DAY OF December, 1963

70646

NOTARY PUBLIC FOR THE STATE OF MONTANA  
RESIDING AT Harlowton, Mont.  
MY COMMISSION EXPIRES Apr. 3, 1964.

FILED FOR RECORD ON THE 31 DAY OF Dec 1963 AT 9:49  
O'CLOCK 9 M., AND RECORDED IN BOOK 82, PAGES 200,  
RECORDS OF WHEATLAND COUNTY, MONTANA.

Lucinda Hicks  
CLERK AND RECORDER

34679

FILE NO. \_\_\_\_\_

STATE OF MONTANA  
ADMINISTRATOR OF GROUNDWATER CODE  
OFFICE OF STATE ENGINEER

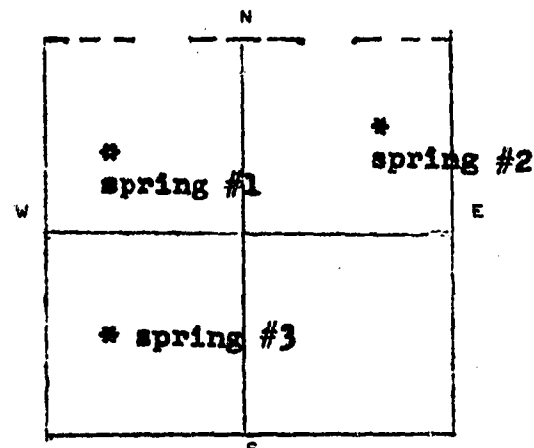
WHEATLAND COUNTY 13 E

JAN 29 1964

DECLARATION OF VESTED GROUNDWATER RIGHTS  
(UNDER CHAPTER 237, MONTANA SESSION LAWS, 1961)

STATE ENGINEER

1. AMERICAN FORK RANCH, OF Twodot, Mont.  
(NAME OF APPROPRIATOR) (ADDRESS)  
COUNTY OF WHEATLAND, STATE OF MONTANA, HAVE APPROPRIATED GROUNDWATER ACCORDING TO THE MONTANA LAWS IN EFFECT PRIOR TO JANUARY 1, 1962, AS FOLLOWS:



SEC 18 T 6 N R 13 E  
INDICATE APPROPRIATION

2. THE BENEFICIAL USE ON WHICH THE CLAIM IS BASED Stock water

3. DATE OR APPROXIMATE DATE OF EARLIEST BENEFICIAL USE; AND HOW CONTINUOUS THE USE HAS BEEN. \_\_\_\_\_

4. THE AMOUNT OF GROUNDWATER CLAIMED ( IN MINER INCHES OR GALLONS PER MINUTE Nov. 1 & 3 about 10 gallons per minute. No. 2 about 25 gallons per minute.

5. 25 gallons per minute, GIVE THE ACREAGE AND DESCRIPTION OF THE LANDS TO WHICH WATER HAS BEEN APPLIED AND NAME OF THE OWNER THERE OF \_\_\_\_\_

6. THE MEANS OF WITHDRAWING SUCH WATER FROM THE GROUND AND THE LOCATION OF EACH WELL OR OTHER MEANS OF WITHDRAWAL Natural flow

7. THE DATE OF COMMENCEMENT AND THE COMPLETION OF THE CONSTRUCTION OF THE WELL, WELLS, OR OTHER WORKS FOR WITHDRAWAL OF GROUNDWATER \_\_\_\_\_

8. DEPTH OF WATER TABLE \_\_\_\_\_

9. SO FAR AS IT MAY BE AVAILABLE, THE TYPE, SIZE AND DEPTH OF EACH WELL OR THE GENERAL SPECIFICATIONS OF ANY OTHER WORKS FOR THE WITHDRAWAL OF GROUNDWATER \_\_\_\_\_

10. THE ESTIMATED AMOUNT OF GROUNDWATER WITHDRAWN EACH YEAR \_\_\_\_\_

11. THE LOG OF FORMATIONS ENCOUNTERED IN THE DRILLING OF EACH WELL IF AVAILABLE \_\_\_\_\_

12. SUCH OTHER INFORMATION OF A SIMILAR NATURE AS MAY BE USEFUL IN CARRYING OUT THE POLICY OF THIS ACT, INCLUDING REFERENCE PAGE OF COUNTY RECORDS AND BOOK NUMBER \_\_\_\_\_

SIGNATURE OF OWNER AMERICAN FORK RANCH

DATE L. S. Brannin Mgr.  
Dec. 30, 1963

STATE OF MONTANA } ss.  
COUNTY OF WHEATLAND }

L. S. Brannin

HAVING FIRST BEEN DULY SWORN, DEPOSES AND SAYS THAT HE (IS, ARE,) OF LAWFUL AGE AND (IS, ARE) THE proprietor AND CLAIMANT OF THE ORDER AND WATER RIGHT MENTIONED IN THE FOREGOING DECLARATION OF VESTED GROUNDWATER RIGHTS AND THE PERSON WHOSE NAMES SUBSCRIBED THERETO, AS THE APPROPRIATOR AND CLAIMANT, THAT HE IS KNOWS THE CONTENTS OF SAID FOREGOING NOTICE AND THAT THE MATTERS AND THINGS THEREIN STATED ARE TRUE.

SUBSCRIBED AND SWORN TO BEFORE ME, THIS 30 DAY OF Dec., 1963

NOTARY PUBLIC FOR THE STATE OF MONTANA  
RESIDING AT Harlowton, Mont.  
MY COMMISSION EXPIRES Apr. 3, 1964

70626  
FILED FOR RECORD ON THE 31 DAY OF Dec 1963 AT 9:28  
O'CLOCK a M., AND RECORDED IN BOOK 82, PAGES 183  
RECORDS OF WHEATLAND COUNTY, MONTANA.

Lucretia Hicks  
CLERK AND RECORDER

34662

GW 4  
FILE NO. \_\_\_\_\_

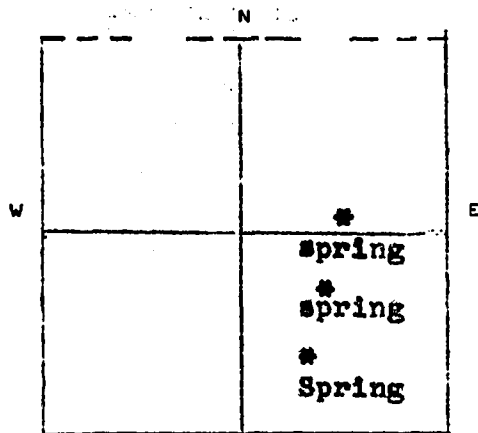
STATE OF MONTANA  
ADMINISTRATOR OF GROUNDWATER CODE  
OFFICE OF STATE ENGINEER  
\* \* \* \*

6 N R 13 E 19  
WHEATLAND COUNTY  
JAN 29 1964

DECLARATION OF VESTED GROUNDWATER RIGHTS  
(UNDER CHAPTER 237, MONTANA SESSION LAWS, 1961)

1. AMERICAN FORK RANCH OF Twodot, Mont.  
(NAME OF APPROPRIATOR) (ADDRESS) (TOWN)

COUNTY OF WHEATLAND, STATE OF MONTANA, HAVE APPROPRIATED GROUNDWATER ACCORDING TO THE MONTANA LAWS IN EFFECT PRIOR TO JANUARY 1, 1962, AS FOLLOWS:



SEC 19 T S 6 NR 13 E  
INDICATE APPROPRIATION

2. THE BENEFICIAL USE ON WHICH THE CLAIM IS BASED Stock Water

3. DATE OR APPROXIMATE DATE OF EARLIEST BENEFICIAL USE; AND HOW CONTINUOUS THE USE HAS BEEN. About 1890

4. THE AMOUNT OF GROUNDWATER CLAIMED (IN MINER INCHES OR GALLONS PER MINUTE) About 10 gallons per minute for each spring

5. IF USED FOR IRRIGATION, GIVE THE ACREAGE AND DESCRIPTION OF THE LANDS TO WHICH WATER HAS BEEN APPLIED AND NAME OF THE OWNER THERE OF \_\_\_\_\_

6. THE MEANS OF WITHDRAWING SUCH WATER FROM THE GROUND AND THE LOCATION OF EACH WELL OR OTHER MEANS OF WITHDRAWAL Natural flow

7. THE DATE OF COMMENCEMENT AND THE COMPLETION OF THE CONSTRUCTION OF THE WELL, WELLS, OR OTHER WORKS FOR WITHDRAWAL OF GROUNDWATER \_\_\_\_\_

8. DEPTH OF WATER TABLE \_\_\_\_\_

9. SO FAR AS IT MAY BE AVAILABLE, THE TYPE, SIZE AND DEPTH OF EACH WELL OR THE GENERAL SPECIFICATIONS OF ANY OTHER WORKS FOR THE WITHDRAWAL OF GROUNDWATER \_\_\_\_\_

10. THE ESTIMATED AMOUNT OF GROUNDWATER WITHDRAWN EACH YEAR \_\_\_\_\_

11. THE LOG OF FORMATIONS ENCOUNTERED IN THE DRILLING OF EACH WELL IF AVAILABLE \_\_\_\_\_

12. SUCH OTHER INFORMATION OF A SIMILAR NATURE AS MAY BE USEFUL IN CARRYING OUT THE POLICY OF THIS ACT, INCLUDING REFERENCE PAGE OF COUNTY RECORDS AND BOOK NUMBER \_\_\_\_\_

SIGNATURE OF OWNER AMERICAN FORK RANCH

DATE L. S. Brannin Mgr.  
Dec. 30, 1963.

STATE OF MONTANA } ss.  
COUNTY OF WHEATLAND }  
L. S. Brannin

HAVING FIRST BEEN DULY SWORN, DEPOSES AND SAYS THAT HE (IS, ARE,) OF LAWFUL AGE AND (IS, ARE) THE Manager for the AND CLAIMANT OF THE ORDER AND WATER RIGHT MENTIONED IN THE FOREGOING DECLARATION OF VESTED GROUNDWATER RIGHTS AND THE PERSON WHOSE NAMES is SUBSCRIBED THERETO, AS THE APPROPRIATOR AND CLAIMANT, THAT HE KNOWS THE CONTENTS OF SAID FOREGOING NOTICE AND THAT THE MATTERS AND THINGS THEREIN STATED ARE TRUE.

SUBSCRIBED AND SWORN TO BEFORE ME, THIS 30th DAY OF December, 1963

NOTARY PUBLIC FOR THE STATE OF MONTANA  
RESIDING AT Harlowton, Mont.  
MY COMMISSION EXPIRES Apr. 3, 1964

FILED FOR RECORD ON THE 31 DAY OF Dec 1963 AT 9:44  
O'CLOCK 2 M., AND RECORDED IN BOOK 82, PAGES 195,  
RECORDS OF WHEATLAND COUNTY, MONTANA.

Ruthelia Neaks  
CLERK AND RECORDER

70641

34674



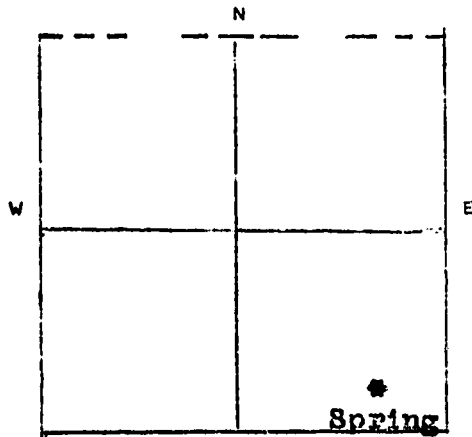
GW 4  
FILE NO. \_\_\_\_\_

STATE OF MONTANA  
ADMINISTRATOR OF GROUNDWATER CODE  
OFFICE OF STATE ENGINEER

WHEATLAND COUNTY 13 E 20  
JAN 29 1964

DECLARATION OF VESTED GROUNDWATER RIGHTS  
(UNDER CHAPTER 237, MONTANA SESSION LAWS, 1961)

1. AMERICAN FORK RANCH OF Twodot, Mont.  
(NAME OF APPROPRIATOR) (ADDRESS) (TOWN)  
COUNTY OF WHEATLAND, STATE OF MONTANA, HAVE APPROPRIATED GROUNDWATER ACCORDING TO THE MONTANA LAWS IN EFFECT PRIOR TO JANUARY 1, 1962, AS FOLLOWS:



SEC 20 T 6 NR 13 E  
INDICATE APPROPRIATION

2. THE BENEFICIAL USE ON WHICH THE CLAIM IS BASED Stock water

3. DATE OR APPROXIMATE DATE OF EARLIEST BENEFICIAL USE; AND HOW CONTINUOUS THE USE HAS BEEN. About 1890

4. THE AMOUNT OF GROUNDWATER CLAIMED ( IN MINER INCHES OR GALLONS PER MINUTE About 10 gallons per minute

5. IF USED FOR IRRIGATION, GIVE THE ACREAGE AND DESCRIPTION OF THE LANDS TO WHICH WATER HAS BEEN APPLIED AND NAME OF THE OWNER THERE OF

6. THE MEANS OF WITHDRAWING SUCH WATER FROM THE GROUND AND THE LOCATION OF EACH WELL OR OTHER MEANS OF WITHDRAWAL Natural flow

7. THE DATE OF COMMENCEMENT AND THE COMPLETION OF THE CONSTRUCTION OF THE WELL, WELLS, OR OTHER WORKS FOR WITHDRAWAL OF GROUNDWATER

8. DEPTH OF WATER TABLE

9. SO FAR AS IT MAY BE AVAILABLE, THE TYPE, SIZE AND DEPTH OF EACH WELL OR THE GENERAL SPECIFICATIONS OF ANY OTHER WORKS FOR THE WITHDRAWAL OF GROUNDWATER

10. THE ESTIMATED AMOUNT OF GROUNDWATER WITHDRAWN EACH YEAR

11. THE LOG OF FORMATIONS ENCOUNTERED IN THE DRILLING OF EACH WELL IF AVAILABLE

12. SUCH OTHER INFORMATION OF A SIMILAR NATURE AS MAY BE USEFUL IN CARRYING OUT THE POLICY OF THIS ACT, INCLUDING REFERENCE PAGE OF COUNTY RECORDS AND BOOK NUMBER

SIGNATURE OF OWNER AMERICAN FORK RANCH  
L.S. Brennan Mgr.  
DATE Dec. 30, 1963

STATE OF MONTANA } ss.  
COUNTY OF WHEATLAND }

AMERICAN FORK RANCH HAVING FIRST BEEN DULY SWORN, DEPOSES AND SAYS THAT HE (IS, ARE,) OF LAWFUL AGE AND (IS, ARE) THE APPROPRIATOR AND CLAIMANT OF THE ORDER AND WATER RIGHT MENTIONED IN THE FOREGOING DECLARATION OF VESTED GROUNDWATER RIGHTS AND THE PERSON WHOSE NAMES SUBSCRIBED THERETO, AS THE APPROPRIATOR AND CLAIMANT, THAT HE KNOWS THE CONTENTS OF SAID FOREGOING NOTICE AND THAT THE MATTERS AND THINGS THEREIN STATED ARE TRUE.

SUBSCRIBED AND SWORN TO BEFORE ME, THIS 30th DAY OF December, 1963

NOTARY PUBLIC FOR THE STATE OF MONTANA  
RESIDING AT Harlowton, Mont.  
MY COMMISSION EXPIRES Apr. 3, 1964

FILED FOR RECORD ON THE 31 DAY OF Dec 1963 AT 9:45  
O'CLOCK a M., AND RECORDED IN BOOK 82, PAGES 196  
RECORDS OF WHEATLAND COUNTY, MONTANA.

Ruecia Hicks  
CLERK AND RECORDER

34675

GW 4  
FILE NO. \_\_\_\_\_

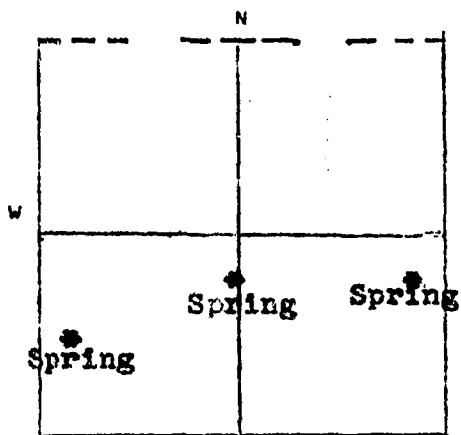
STATE OF MONTANA  
ADMINISTRATOR OF GROUNDWATER CODE  
OFFICE OF STATE ENGINEER  
\*\*\*\*\*

T 6 N R 13 E 21  
WHEATLAND COUNTY

JAN 29 1964

DECLARATION OF VESTED GROUNDWATER RIGHTS  
(UNDER CHAPTER 237, MONTANA SESSION LAWS 1961)

1. AMERICAN FORK, RANCH OF Twodot, Mont.  
(NAME OF APPROPRIATOR) (ADDRESS) (TOWN)  
COUNTY OF WHEATLAND, STATE OF MONTANA, HAVE APPROPRIATED GROUNDWATER ACCORD-  
ING TO THE MONTANA LAWS IN EFFECT PRIOR TO JANUARY 1, 1962, AS FOLLOWS:



SEC 21 T 6 N R 13 E  
INDICATE APPROPRIATION

2. THE BENEFICIAL USE ON WHICH THE CLAIM IS  
BASED Stock water

3. DATE OR APPROXIMATE DATE OF EARLIEST  
BENEFICIAL USE; AND HOW CONTINUOUS THE USE  
HAS BEEN. About 1890

4. THE AMOUNT OF GROUNDWATER CLAIMED ( IN  
MINER INCHES OR GALLONS PER MINUTE  
Each spring, about 15 gallons per minute

5. IF USED FOR IRRIGATION, GIVE THE ACREAGE  
AND DESCRIPTION OF THE LANDS TO WHICH WATER  
HAS BEEN APPLIED AND NAME OF THE OWNER THERE  
OF \_\_\_\_\_

6. THE MEANS OF WITHDRAWING SUCH WATER FROM THE GROUND AND THE LOCATION OF  
EACH WELL OR OTHER MEANS OF WITHDRAWAL Natural flow

7. THE DATE OF COMMENCEMENT AND THE COMPLETION OF THE CONSTRUCTION OF THE  
WELL, WELLS, OR OTHER WORKS FOR WITHDRAWAL OF GROUNDWATER \_\_\_\_\_

8. DEPTH OF WATER TABLE \_\_\_\_\_

9. SO FAR AS IT MAY BE AVAILABLE, THE TYPE, SIZE AND DEPTH OF EACH WELL OR  
THE GENERAL SPECIFICATIONS OF ANY OTHER WORKS FOR THE WITHDRAWAL OF GROUND-  
WATER \_\_\_\_\_

10. THE ESTIMATED AMOUNT OF GROUNDWATER WITHDRAWN EACH YEAR \_\_\_\_\_

11. THE LOG OF FORMATIONS ENCOUNTERED IN THE DRILLING OF EACH WELL IF AVAIL-  
ABLE \_\_\_\_\_

12. SUCH OTHER INFORMATION OF A SIMILAR NATURE AS MAY BE USEFUL IN CARRYING  
OUT THE POLICY OF THIS ACT, INCLUDING REFERENCE PAGE OF COUNTY RECORDS AND  
BOOK NUMBER \_\_\_\_\_

SIGNATURE OF OWNER AMERICAN FORK RANCH

DATE L. S. Brannin Mgr.  
Dec 30, 1963

STATE OF MONTANA } ss.  
COUNTY OF WHEATLAND }

L. S. Brannin

HAVING FIRST BEEN DULY SWORN, DEPOSES  
AND SAYS THAT HE (IS, ARE,) OF LAWFUL AGE AND (IS, ARE) THE proprietor for the  
AND CLAIMANT OF THE ORDER AND WATER RIGHT MENTIONED IN THE FOREGOING  
DECLARATION OF VESTED GROUNDWATER RIGHTS AND THE PERSON WHOSE NAMES  
SUBSCRIBED THERETO, AS THE APPROPRIATOR AND CLAIMANT, THAT HE  
KNOWS THE CONTENTS OF SAID FOREGOING NOTICE AND THAT THE MATTERS AND THINGS  
THEREIN STATED ARE TRUE.

SUBSCRIBED AND SWORN TO BEFORE ME, THIS 30th DAY OF December, 1963

70649

L. S. Brannin  
U. M. Turner  
NOTARY PUBLIC FOR THE STATE OF MONTANA  
RESIDING AT Harlowton, Mont.  
MY COMMISSION EXPIRES Apr. 3, 1964.

FILED FOR RECORD ON THE 31 DAY OF Dec 1963 AT 9:52  
O'CLOCK A M., AND RECORDED IN BOOK 82, PAGES 203,  
RECORDS OF WHEATLAND COUNTY, MONTANA.

Lucilia Hicks  
CLERK AND RECORDER

34682

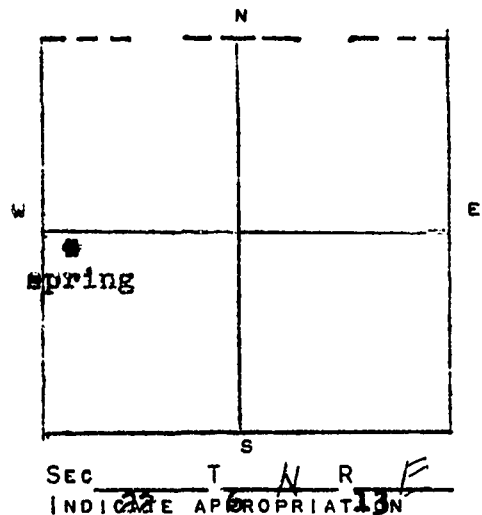
GW 4  
FILE NO. \_\_\_\_\_

STATE OF MONTANA  
ADMINISTRATOR OF GROUNDWATER CODE  
OFFICE OF STATE ENGINEER  
\*\*\*\*\*

6 N 13 E 22  
WHEATLAND COUNTY  
RECORDED  
JAN 29 1964  
STATE ENGINEER

DECLARATION OF VESTED GROUNDWATER RIGHTS.  
(UNDER CHAPTER 237, MONTANA SESSION LAWS, 1961)

1. AMERICAN FORK RANCH OF Twodot, Mont.  
(NAME OF APPROPRIATOR) (ADDRESS) (TOWN)  
COUNTY OF WHEATLAND, STATE OF MONTANA, HAVE APPROPRIATED GROUNDWATER ACCORD-  
ING TO THE MONTANA LAWS IN EFFECT PRIOR TO JANUARY 1, 1962, AS FOLLOWS:



2. THE BENEFICIAL USE ON WHICH THE CLAIM IS  
BASED Stock water

3. DATE OR APPROXIMATE DATE OF EARLIEST  
BENEFICIAL USE; AND HOW CONTINUOUS THE USE  
HAS BEEN. About 1890

4. THE AMOUNT OF GROUNDWATER CLAIMED ( IN  
MINER INCHES OR GALLONS PER MINUTE About 50 Gallons per minute

5. IF USED FOR IRRIGATION, GIVE THE ACREAGE  
AND DESCRIPTION OF THE LANDS TO WHICH WATER  
HAS BEEN APPLIED AND NAME OF THE OWNER THERE  
OF \_\_\_\_\_

6. THE MEANS OF WITHDRAWING SUCH WATER FROM THE GROUND AND THE LOCATION OF  
EACH WELL OR OTHER MEANS OF WITHDRAWAL natural flow

7. THE DATE OF COMMENCEMENT AND THE COMPLETION OF THE CONSTRUCTION OF THE  
WELL, WELLS, OR OTHER WORKS FOR WITHDRAWAL OF GROUNDWATER \_\_\_\_\_

8. DEPTH OF WATER TABLE \_\_\_\_\_

9. SO FAR AS IT MAY BE AVAILABLE, THE TYPE, SIZE AND DEPTH OF EACH WELL OR  
THE GENERAL SPECIFICATIONS OF ANY OTHER WORKS FOR THE WITHDRAWAL OF GROUND-  
WATER \_\_\_\_\_

10. THE ESTIMATED AMOUNT OF GROUNDWATER WITHDRAWN EACH YEAR \_\_\_\_\_

11. THE LOG OF FORMATIONS ENCOUNTERED IN THE DRILLING OF EACH WELL IF AVAIL-  
ABLE \_\_\_\_\_

12. SUCH OTHER INFORMATION OF A SIMILAR NATURE AS MAY BE USEFUL IN CARRYING  
OUT THE POLICY OF THIS ACT, INCLUDING REFERENCE PAGE OF COUNTY RECORDS AND  
BOOK NUMBER \_\_\_\_\_

SIGNATURE OF OWNER AMERICAN FORK RANCH  
L. S. Brannin Mgr.  
DATE Dec 30, 1963

STATE OF MONTANA } ss.  
COUNTY OF WHEATLAND }

L. S. Brannin HAVING FIRST BEEN DULY SWORN, DEPOSES  
AND SAYS THAT HE (IS, ARE,) OF LAWFUL AGE AND (IS, ARE) THE APPROPRIATOR FOR THE  
AND CLAIMANT OF THE ORDER AND WATER RIGHT MENTIONED IN THE FOREGOING  
DECLARATION OF VESTED GROUNDWATER RIGHTS AND THE PERSON WHOSE NAMES is  
SUBSCRIBED THERETO, AS THE APPROPRIATOR AND CLAIMANT, THAT HE  
KNOW THE CONTENTS OF SAID FOREGOING NOTICE AND THAT THE MATTERS AND THINGS  
THEREIN STATED ARE TRUE.

SUBSCRIBED AND SWORN TO BEFORE ME, THIS 30 DAY OF December, 1963

NOTARY PUBLIC FOR THE STATE OF MONTANA  
RESIDING AT Harlowton, Mont.  
MY COMMISSION EMPIRES Apr. 3, 1964.

FILED FOR RECORD ON THE 31st DAY OF December 1963 AT 9:51  
O'CLOCK A M., AND RECORDED IN BOOK 82, PAGES 202  
RECORDS OF WHEATLAND COUNTY, MONTANA.

Lucilia Hicks  
CLERK AND RECORDER

34681

70648

Form No. 18  
8-60

T. 6N R. 13E  
County Wheatland

MONTANA BUREAU OF MINES AND GEOLOGY  
Butte, Montana

RECEIVED  
JAN 2 1962

WATER WELL LOG

STATE ENGINEER

	X	

Owner George Glennie Address Twadat, Mont  
Driller Rene Deek Address Wheatland, Mont  
Date Started Dec 30-61 Date Completed Dec 28-61  
Location: Sec. 24 T. 6N R. 13E  $\frac{1}{4}$  sec. SW<sup>1</sup>NE<sup>4</sup>

Type of well Drilled Equipment used Cable tool  
(Dug, driven, bored, or drilled) (Churn, drill, rotary, other)

Water use: Domestic ☐ Municipal ☐ Stock ☒ Irrigation ☐  
Industrial ☐ Drainage ☐ Other \_\_\_\_\_

Casing: 1 ft. to 42 ft. Type Black Iron Size 7 in O.D.

Casing: 38 ft. to 66 ft. Type 2 1/2 galv Size 5 in

Casing: \_\_\_\_\_ ft. to \_\_\_\_\_ ft. Type \_\_\_\_\_ Size \_\_\_\_\_

Perforated or Screened: Ft. 15 to ft. 66. Ft. \_\_\_\_\_ to ft. \_\_\_\_\_

Type of screen or perforations 4 x 4 in slots

Static Water level, for non-flowing well: \_\_\_\_\_ feet.

Shut-in pressure, for flowing well: \_\_\_\_\_ lb./sq. in. on: \_\_\_\_\_ (date)

Pumping water level 25 feet at 10 gal. per min. 1

How tested: 30 min

Length of test 2 hrs

Remarks: (Gravel packing, cementing, packers, type of shut-off, depth of shut-off)

(over)

## Log of Well

[illegible]

FILE NO. \_\_\_\_\_

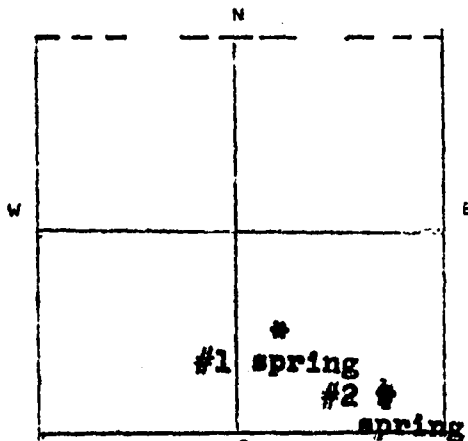
WHEATLAND COUNTY

STATE OF MONTANA  
ADMINISTRATOR OF GROUNDWATER CODE  
OFFICE OF STATE ENGINEER  
\*\*\*\*\*

JAN 29 1964

DECLARATION OF VESTED GROUNDWATER RIGHTS  
(UNDER CHAPTER 237, MONTANA SESSION LAWS, 1961)

1. AMERICAN FORK RANCH OF Twodot, Mont.  
(NAME OF APPROPRIATOR) (ADDRESS)  
COUNTY OF WHEATLAND, STATE OF MONTANA, HAVE APPROPRIATED GROUNDWATER ACCORD-  
ING TO THE MONTANA LAWS IN EFFECT PRIOR TO JANUARY 1, 1962, AS FOLLOWS:



SEC 25 T 6 N R 13 E  
INDICATE APPROPRIATION

2. THE BENEFICIAL USE ON WHICH THE CLAIM IS  
BASED Stock water

3. DATE OR APPROXIMATE DATE OF EARLIEST  
BENEFICIAL USE; AND HOW CONTINUOUS THE USE  
HAS BEEN. About 1890

4. THE AMOUNT OF GROUNDWATER CLAIMED ( IN  
MINER INCHES OR GALLONS PER MINUTE

#1, about 5 gallons per minute, #2, about  
10 gallons per minute  
5. IF SEPARATE LANDS TO WHICH WATER  
AND DESCRIPTION OF THE LANDS TO WHICH WATER  
HAS BEEN APPLIED AND NAME OF THE OWNER THERE  
OF

6. THE MEANS OF WITHDRAWING SUCH WATER FROM THE GROUND AND THE LOCATION OF  
EACH WELL OR OTHER MEANS OF WITHDRAWAL Natural flow

7. THE DATE OF COMMENCEMENT AND THE COMPLETION OF THE CONSTRUCTION OF THE  
WELL, WELLS, OR OTHER WORKS FOR WITHDRAWAL OF GROUNDWATER

8. DEPTH OF WATER TABLE

9. SO FAR AS IT MAY BE AVAILABLE, THE TYPE, SIZE AND DEPTH OF EACH WELL OR  
THE GENERAL SPECIFICATIONS OF ANY OTHER WORKS FOR THE WITHDRAWAL OF GROUND-  
WATER

10. THE ESTIMATED AMOUNT OF GROUNDWATER WITHDRAWN EACH YEAR

11. THE LOG OF FORMATIONS ENCOUNTERED IN THE DRILLING OF EACH WELL IF AVAIL-  
ABLE

12. SUCH OTHER INFORMATION OF A SIMILAR NATURE AS MAY BE USEFUL IN CARRYING  
OUT THE POLICY OF THIS ACT, INCLUDING REFERENCE PAGE OF COUNTY RECORDS AND  
BOOK NUMBER

SIGNATURE OF OWNER AMERICAN FORK RANCH  
L. S. Brannin

DATE Dec. 30, 1963 Mgr.

STATE OF MONTANA } ss.  
COUNTY OF WHEATLAND }  
L. S. Brannin

HAVING FIRST BEEN DULY SWORN, DEPOSES  
AND SAYS THAT HE (IS, ARE,) OF LAWFUL AGE AND (IS, ARE) THE APPROPRIATOR  
AND CLAIMANT OF THE ORDER AND WATER RIGHT MENTIONED IN THE FOREGOING  
DECLARATION OF VESTED GROUNDWATER RIGHTS AND THE PERSON WHOSE NAMES  
SUBSCRIBED THERETO, AS THE APPROPRIATOR AND CLAIMANT, THAT HE is  
KNOW THE CONTENTS OF SAID FOREGOING NOTICE AND THAT THE MATTERS AND THINGS  
THEREIN STATED ARE TRUE.

L. S. Brannin

SUBSCRIBED AND SWORN TO BEFORE ME, THIS 30th DAY OF Dec., 1963

NOTARY PUBLIC FOR THE STATE OF MONTANA  
RESIDING AT Harlowton, Mont.  
MY COMMISSION EXPIRES

70640  
FILED FOR RECORD ON THE 31 DAY OF Dec 1963 AT Harlowton, Mont.  
O'CLOCK 9 M., AND RECORDED IN BOOK 82, PAGES 194  
RECORDS OF WHEATLAND COUNTY, MONTANA.

Lucretia Nick  
CLERK AND RECORDER

34673

GW 4  
FILE NO. \_\_\_\_\_

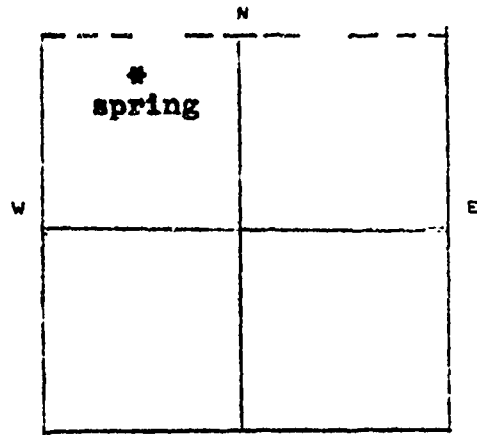
WHEATLAND COUNTY

STATE OF MONTANA  
ADMINISTRATOR OF GROUNDWATER CODE T. 6, Rge. 13, E  
OFFICE OF STATE ENGINEER WHEATLAND COUNTY

DECLARATION OF VESTED GROUNDWATER RIGHTS  
(UNDER CHAPTER 237, MONTANA SESSION LAWS, 1961) 29 1964

1. AMERICAN FORK RANCH OF Twodot, Mont.  
(NAME OF APPROPRIATOR) (ADDRESS) (TOWN)

COUNTY OF WHEATLAND, STATE OF MONTANA, HAVE APPROPRIATED GROUNDWATER ACCORDING TO THE MONTANA LAWS IN EFFECT PRIOR TO JANUARY 1, 1962, AS FOLLOWS:



SEC 29 T 6 N R 13 E  
INDICATE APPROPRIATION

2. THE BENEFICIAL USE ON WHICH THE CLAIM IS BASED Stock water

3. DATE OR APPROXIMATE DATE OF EARLIER BENEFICIAL USE; AND HOW CONTINUOUS THE USE HAS BEEN. About 1890

4. THE AMOUNT OF GROUNDWATER CLAIMED ( IN MINER INCHES OR GALLONS PER MINUTE About 10 gallons per minute

5. IF USED FOR IRRIGATION, GIVE THE ACREAGE AND DESCRIPTION OF THE LANDS TO WHICH WATER HAS BEEN APPLIED AND NAME OF THE OWNER THERE OF \_\_\_\_\_

6. THE MEANS OF WITHDRAWING SUCH WATER FROM THE GROUND AND THE LOCATION OF EACH WELL OR OTHER MEANS OF WITHDRAWAL Natural flow

7. THE DATE OF COMMENCEMENT AND THE COMPLETION OF THE CONSTRUCTION OF THE WELL, WELLS, OR OTHER WORKS FOR WITHDRAWAL OF GROUNDWATER \_\_\_\_\_

8. DEPTH OF WATER TABLE \_\_\_\_\_

9. SO FAR AS IT MAY BE AVAILABLE, THE TYPE, SIZE AND DEPTH OF EACH WELL OR THE GENERAL SPECIFICATIONS OF ANY OTHER WORKS FOR THE WITHDRAWAL OF GROUNDWATER \_\_\_\_\_

10. THE ESTIMATED AMOUNT OF GROUNDWATER WITHDRAWN EACH YEAR \_\_\_\_\_

11. THE LOG OF FORMATIONS ENCOUNTERED IN THE DRILLING OF EACH WELL IF AVAILABLE \_\_\_\_\_

12. SUCH OTHER INFORMATION OF A SIMILAR NATURE AS MAY BE USEFUL IN CARRYING OUT THE POLICY OF THIS ACT, INCLUDING REFERENCE PAGE OF COUNTY RECORDS AND BOOK NUMBER \_\_\_\_\_

SIGNATURE OF OWNER AMERICAN FORK RANCH

DATE 1gr.

STATE OF MONTANA } ss.  
COUNTY OF WHEATLAND }

L. S. Brannin

HAVING FIRST BEEN DULY SWORN, DEPOSES AND SAYS THAT HE (IS, ARE,) OF LAWFUL AGE AND (IS, ARE) THE APPROPRIATOR AND CLAIMANT OF THE ORDER AND WATER RIGHT MENTIONED IN THE FOREGOING DECLARATION OF VESTED GROUNDWATER RIGHTS AND THE PERSON WHOSE NAMES IS SUBSCRIBED HERETO, AS THE APPROPRIATOR AND CLAIMANT, THAT HE KNOWS THE CONTENTS OF SAID FOREGOING NOTICE AND THAT THE MATTERS AND THINGS THEREIN STATED ARE TRUE.

SUBSCRIBED AND SWORN TO BEFORE ME, THIS 30th DAY OF December, 1963

NOTARY PUBLIC FOR THE STATE OF MONTANA  
RESIDING AT Harlowton, Mont.  
MY COMMISSION EXPIRES Apr. 3, 1964

70639  
FILED FOR RECORD ON THE 31 DAY OF Dec 1963 AT 9:42  
O'CLOCK 9 M., AND RECORDED IN BOOK 82, PAGES 193  
RECORDS OF WHEATLAND COUNTY, MONTANA.

Lucretia Mc Es  
CLERK AND RECORDER

34672

GW 4  
FILE NO. \_\_\_\_\_

T 6 N R 13 E  
WHEATLAND COUNTY

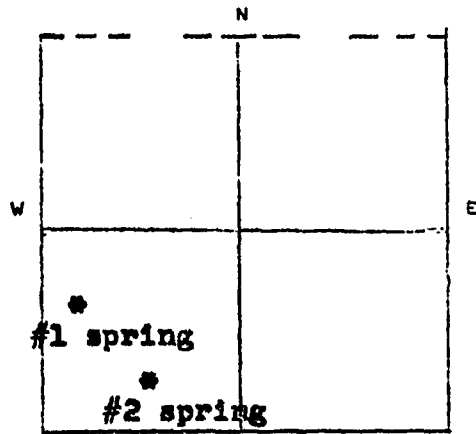
STATE OF MONTANA  
ADMINISTRATOR OF GROUNDWATER CODE  
OFFICE OF STATE ENGINEER  
\* \* \* \*

JAN 29 1964

DECLARATION OF VESTED GROUNDWATER RIGHTS  
(UNDER CHAPTER 237, MONTANA SESSION LAWS, 1961)

1. AMERICAN FORK RANCH OF Twodot, Mont.  
(NAME OF APPROPRIATOR) (ADDRESS) (TOWN)

COUNTY OF WHEATLAND, STATE OF MONTANA, HAVE APPROPRIATED GROUNDWATER ACCORDING TO THE MONTANA LAWS IN EFFECT PRIOR TO JANUARY 1, 1962, AS FOLLOWS:



SEC 30 T 6 N R 13 E  
INDICATE APPROPRIATION

2. THE BENEFICIAL USE ON WHICH THE CLAIM IS BASED Stock water

3. DATE OR APPROXIMATE DATE OF EARLIES BENEFICIAL USE; AND HOW CONTINUOUS THE USE HAS BEEN. About 1890

4. THE AMOUNT OF GROUNDWATER CLAIMED ( IN MINER INCHES OR GALLONS PER MINUTE about 10 gallons per minute for each spring

5. IF USED FOR IRRIGATION, GIVE THE ACREAGE AND DESCRIPTION OF THE LANDS TO WHICH WATER HAS BEEN APPLIED AND NAME OF THE OWNER THERE OF \_\_\_\_\_

6. THE MEANS OF WITHDRAWING SUCH WATER FROM THE GROUND AND THE LOCATION OF EACH WELL OR OTHER MEANS OF WITHDRAWAL Natural flow

7. THE DATE OF COMMENCEMENT AND THE COMPLETION OF THE CONSTRUCTION OF THE WELL, WELLS, OR OTHER WORKS FOR WITHDRAWAL OF GROUNDWATER \_\_\_\_\_

8. DEPTH OF WATER TABLE \_\_\_\_\_

9. SO FAR AS IT MAY BE AVAILABLE, THE TYPE, SIZE AND DEPTH OF EACH WELL OR THE GENERAL SPECIFICATIONS OF ANY OTHER WORKS FOR THE WITHDRAWAL OF GROUNDWATER \_\_\_\_\_

10. THE ESTIMATED AMOUNT OF GROUNDWATER WITHDRAWN EACH YEAR \_\_\_\_\_

11. THE LOG OF FORMATIONS ENCOUNTERED IN THE DRILLING OF EACH WELL IF AVAILABLE \_\_\_\_\_

12. SUCH OTHER INFORMATION OF A SIMILAR NATURE AS MAY BE USEFUL IN CARRYING OUT THE POLICY OF THIS ACT, INCLUDING REFERENCE PAGE OF COUNTY RECORDS AND BOOK NUMBER \_\_\_\_\_

SIGNATURE OF OWNER AMERICAN FORK RANCH

DATE

Dec. 30, 1963

STATE OF MONTANA } ss.  
COUNTY OF WHEATLAND }

L. S. Brannin

HAVING FIRST BEEN DULY SWORN, DEPOSES AND SAYS THAT HE (IS, ARE,) OF LAWFUL AGE AND (IS, ARE) Manager for the AND CLAIMANT is OF THE ORDER AND WATER RIGHT MENTIONED IN THE FOREGOING DECLARATION OF VESTED GROUNDWATER RIGHTS AND THE PERSON is WHOSE NAMES is SUBSCRIBED THERETO, AS THE APPROPRIATOR AND CLAIMANT, THAT HE KNOW is THE CONTENTS OF SAID FOREGOING NOTICE AND THAT THE MATTERS AND THINGS THEREIN STATED ARE TRUE.

L S Brannin

SUBSCRIBED AND SWORN TO BEFORE ME, THIS 30 DAY OF Dec., 1963

NOTARY PUBLIC FOR THE STATE OF MONTANA  
RESIDING AT Harlowton, Mont.  
MY COMMISSION EXPIRES Apr. 3, 1964

70638  
FILED FOR RECORD ON THE 31 DAY OF Dec 1963 AT 9:41  
O'CLOCK a M., AND RECORDED IN BOOK 82, PAGES 192  
RECORDS OF WHEATLAND COUNTY, MONTANA.

Loretta Hicks  
CLERK AND RECORDER

34671



File No. ....

T. 6N R. 13E

DUPLICATE

County Wheatland

STATE OF MONTANA  
ADMINISTRATOR OF GROUNDWATER CODE  
OFFICE OF STATE ENGINEER

Notice of Completion of Groundwater  
Appropriation by Means of Well

(Under Chapter 237, Montana Session Laws, 1961)

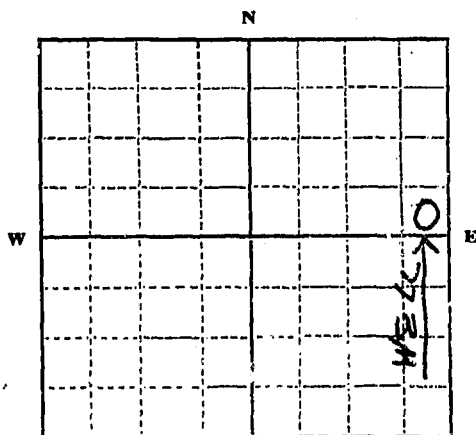
Owner American Lumber Co. Two lotDriller Joe Pirie Address 9 S. 1st

Date of Notice of Appropriation of Groundwater .....

Date well started Nov 13, 1963 Date Completed Nov 16, 1963Type of well drilled Equipment Used cable tool  
(dug, driven, bored or (Churn, drill, rotary or  
drilled) other)Water Use: Domestic ☐ Municipal ☐ Other ☐ Irrigation ☐  
Industrial ☐ Drainage ☐ Stock ☒ at corral

Indicate on the diagram the character and thickness of the different strata met with in drilling, such as soil, clay, shale, gravel, rock or sand, etc. Show depth at which water is encountered, thickness and character of water-bearing strata and height to which water rises in the well.

Size of Drilled Hole	Size and Weight of Casing	From (Feet)	To (Feet)	PERFORATIONS		
				Kind Size	From (Feet)	To (Feet)
<u>7 in</u>	<u>70 D.</u> <u>20#</u>	<u>0</u>	<u>30</u>	<u>water in</u>		
				<u>from bottom</u>		



NE 1/4 Sec. 31 T. 6N R. 13E

Indicate location of well and place of use, if possible. Each small square represents 10 acres.

Show exact depth of bottom.

Static Water Level for non-flowing Well 12 ft. 6 in feet.

Shut-in Pressure for Flowing Well .....

Pumping Water Level 30 feet at 16 gal. per minute.

Discharge in gal. per min. of flowing well .....

How Tested water in Length of Test until flow was steady

Remarks: (Gravel packing, cementing, packers, type of shutoff, location of place of use of groundwater if not at well, and any other similar pertinent information, including number of acres irrigated, if used for irrigation) .....

Mont. W. W. Contreras License No. 80  
Driller's License Number

Joseph D. Pirie  
Driller's Signature

This form to be prepared by driller, and three copies to be filed by the owner with the County Clerk and Recorder in the county in which the well is located.

Please answer all questions. If not applicable, so state, otherwise the form will be returned.

Original to the County Clerk and Recorder, duplicate to the State Engineer; Triplicate to the Montana Bureau of Mines and Geology and Quadruplicate for the Appropriator.

34355

*[Faint, mostly illegible text from the top half of the document, possibly a deed or contract.]*

70274

*[Faint text lines below the handwritten number 70274.]*

*[Faint text lines on the left side of the lower section.]*

State of Montana, }  
County of Wheatland, } ss.  
I hereby certify that the within  
instrument was filed for record in this  
office on the 11<sup>th</sup> day of  
December 1963 at 4:47  
o'clock P. M. and recorded  
in Book 15 of Water Rights  
Page 473-474  
Lucretia Hicks  
County Recorder  
By \_\_\_\_\_  
Deputy Recorder

T. 6N R. 13E

County Wheatland

MONTANA BUREAU OF MINES AND GEOLOGY  
Butte, Montana

WATER WELL LOG

RECEIVED  
OCT 18 1945

STATE ENGINEER

			X

Owner American Fork Ranch Address Two dot, Mont.

Driller Geo. Harris Address Billings, Mont.

Date Started Oct. 1, 1945 Date Completed Oct. 15, 1945

Location: Sec. 31 T. 6N R. 13E SE 1/4; SE 1/4

Type of well dug (Dug, driven, bored, or drilled) Equipment used drag line (Churn drill, rotary, other)

Water use: Domestic ☒ Municipal ☐ Stock ☒ Irrigation ☐

Industrial ☐ Drainage ☐ Other: \_\_\_\_\_

Casing: 0 ft. to 8 ft. Type concret Size 6"x6"x8' deep

Casing: \_\_\_\_\_ ft. to \_\_\_\_\_ ft. Type \_\_\_\_\_ Size \_\_\_\_\_

Casing: \_\_\_\_\_ ft. to \_\_\_\_\_ ft. Type \_\_\_\_\_ Size \_\_\_\_\_

Perforated or Screened: Ft. \_\_\_\_\_ to ft. \_\_\_\_\_ Ft. \_\_\_\_\_ to ft. \_\_\_\_\_

Type of screen or perforations: \_\_\_\_\_

Static Water level, for non-flowing well: 5' feet.

Shut-in pressure, for flowing well: \_\_\_\_\_ lb./sq. in. on: \_\_\_\_\_ (date)

Pumping water level: 2x 7' feet at 20 gal. per min.

How tested: bailed

Length of test: 2 hrs.

Remarks: (Gravel packing, cementing, packers, type of shut-off, depth of shut-off)

(over)

[illegible][illegible]

SW 4 72158  
File No. 72158  
STATE WATER CONSERVATION BOARD  
**R E C E I V E D**  
SEP 8 1965

T 6 N R 13 E  
WHEATLAND COUNTY

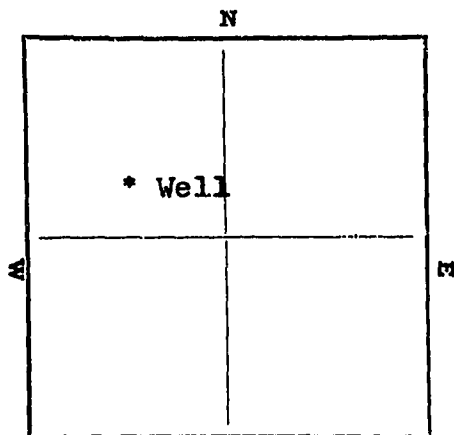
STATE OF MONTANA  
ADMINISTRATOR OF GROUNDWATER CODE  
Office of the State Engineer  
\* \* \* \* \*

**DECLARATION OF VESTED GROUNDWATER RIGHTS**

RETURNED TO \_\_\_\_\_ (Under Chapter 237, Montana Session Laws, 1961)

1. AMERICAN FORK RANCH, of Twodot  
Name of Appropriator (Address) (Town)

County of Wheatland, State of Montana, have appropriated Groundwater according to the Montana Laws in effect prior to January 1, 1962, as follows:



SE 1/4 Sec 32 T 6 N R 13 E  
Indicate Appropriation

2. The beneficial use on which the claim is based \_\_\_\_\_  
Your House

3. Date or approximate date of earliest beneficial use; and how continuous the use has been: \_\_\_\_\_  
Continuous

4. The amount of groundwater claimed (in miner inches or gallons per minute) \_\_\_\_\_

5. If used for irrigation, give the acreage and description of the lands to which water has been applied and name of the owner thereof: \_\_\_\_\_

6. The means of withdrawing such water from the ground and the location of each well or other means of withdrawal: \_\_\_\_\_  
Well

7. The date of commencement and the completion of the construction of the well, wells, or other works for withdrawal of groundwater: \_\_\_\_\_  
4 days drilling

8. Depth of water table: static level 10 ft. - pumping level 12 ft.

9. So far as it may be available, the type, size and depth of each well or the general specifications of any other works for the withdrawal of groundwater: 50 ft. 8" iron casing & 6" galv. casing

10. The estimated amount of groundwater withdrawn each year: \_\_\_\_\_

11. The log of formations encountered in the drilling of each well if available: \_\_\_\_\_

12. Such other information of a similar nature as may be useful in carrying out the policy of this act, including reference page of county records and book number: \_\_\_\_\_

SIGNATURE OF OWNER: L S Brannin Mgr.

Date Sept. 1, 1965 Mgr.

STATE OF MONTANA }  
COUNTY OF WHEATLAND } ss.

Lewis Brannin having first been duly sworn, deposes and says that he...  
(is, are) of lawful age and (is, are) the appropriator... and claimant... of the order and water right mentioned in the foregoing declaration of vested groundwater rights and the person... whose names... subscribed thereto, as the appropriator... and claimant..., that he... know... the contents of said foregoing notice and that the matters therein stated are true.

L S Brannin

SUBSCRIBED and SWORN to before me, this 1st day of Sept., 1965.

72158

Charles J. Ballant  
Notary Public for the State of Montana  
Residing at Harlowton, Mont.

My Commission expires Apr. 13, 1967

Filed for record on the 24 day of Sept., 1965 at 4:42  
o'clock P M., and recorded in Book 87, Pages 303, records of  
Wheatland County, Montana Jul 2 1965

Lucretia Hicks  
Clerk and Recorder

39555

T. 6N R. 13E

County Blaine

MONTANA BUREAU OF MINES AND GEOLOGY  
Butte, Montana

RECEIVED  
JAN 2 1947

WATER WELL LOG

STATE ENGINEER

X			

Owner American Fork Ranch Address Twodot, Montana

Driller Buckley Address Harlowton

Date Started Sept. 10 1947 Date Completed Sept. 12, 1947

Location: Sec. 32 T. 6N R. 13E 1/4 sec. NW 1/4 SW 1/4

Type of well Drilled Equipment used Cable tool rig  
(Dug, driven, bored, or drilled) (Churn drill, rotary, other)

Water use: Domestic ☒ Municipal ☐ Stock ☒ Irrigation ☒  
Industrial ☐ Drainage ☐ Other: \_\_\_\_\_

Casing: 0 ft. to 20 ft. Type iron Size 8"

Casing: 20 ft. to 50 ft. Type galv. Size 8"

Casing: \_\_\_\_\_ ft. to \_\_\_\_\_ ft. Type \_\_\_\_\_ Size \_\_\_\_\_

Perforated or Screened: Ft. 20 to ft. 45 Ft. \_\_\_\_\_ to ft. \_\_\_\_\_

Type of screen or perforations holes

Static Water level, for non-flowing well: 10 feet.

Shut-in pressure, for flowing well: \_\_\_\_\_ lb./sq. in. on: \_\_\_\_\_ (date)

Pumping water level 12 feet at 40 gal. per min.

How tested: bailed

Length of test 4 hrs.

Remarks: (Gravel packing, cementing, packers, type of shut-off, depth of shut-off)

(over)

[illegible][illegible]

T. 6N R. 12E

Wheatland County

MONTANA BUREAU OF MINES AND GEOLOGY  
Butte, Montana

RECEIVED  
JAN 2 1906

WATER WELL LOG

STATE ENGINEER

X			

Owner AMERICAN FISH RANCH Address Twofort, Montana

Driller W. J. Scooper Address Twofort, Mont

Date Started Sept. 20, 1906 Date Completed Sept. 30, 1906

Location: Sec. 32 T. 6N R. 12E 1/4 sec. NE 1/4 SW 1/4

Type of well dug Equipment used pick and shovel  
(Dug, driven, bored, or drilled) (Churn drill, rotary, other)

Water use: Domestic ☐ Municipal ☐ Stock ☒ Irrigation ☐

Industrial ☐ Drainage ☐ Other: \_\_\_\_\_

Casing: rooked ft. to 10 ft. Type rock Size 6" hole

Casing: \_\_\_\_\_ ft. to \_\_\_\_\_ ft. Type \_\_\_\_\_ Size \_\_\_\_\_

Casing: \_\_\_\_\_ ft. to \_\_\_\_\_ ft. Type \_\_\_\_\_ Size \_\_\_\_\_

Perforated or Screened: Ft. \_\_\_\_\_ to ft. \_\_\_\_\_ Ft. \_\_\_\_\_ to ft. \_\_\_\_\_

Type of screen or perforations: \_\_\_\_\_

Static Water level, for non-flowing well: 6 feet.

Shut-in pressure, for flowing well: \_\_\_\_\_ lb./sq. in. on: \_\_\_\_\_ (date)

Pumping water level: 8 feet at 20 gal. per min.

How tested: bucket

Length of test: 20 minutes

Remarks: (Gravel packing, cementing, packers, type of shut-off, depth of shut-off)

\_\_\_\_\_  
\_\_\_\_\_  
\_\_\_\_\_  
\_\_\_\_\_  
\_\_\_\_\_

(over)



### Log of Well

[illegible]

T. 6N.....R. 13E.....

County...Heatland.....

MONTANA BUREAU OF MINES AND GEOLOGY  
Butte, Montana

WATER WELL LOG

RECEIVED  
JAN 2 1937


Owner...American Fork Ranch.....Address...Twodot, Mont......

Driller...Vese & McDonald.....Address...Twodot, Mont......

Date Started...June 15, 1886.....Date Completed...June 28, 1886.....

Location: Sec...28...T. 6N...R. 13E...¼ sec...NW¼; SW¼.....

Type of well...dug.....Equipment used...pick and shovel.....  
(Dug, driven, bored, or drilled) (Churn drill, rotary, other)

Water use: Domestic ☒ Municipal ☐ Stock ☐ Irrigation ☐

Industrial ☐ Drainage ☐ Other:.....

Casing: 0 ft. to 10 ft. Type...rocked up...Size...4".....

Casing:.....ft. to.....ft. Type.....Size.....

Casing:.....ft. to.....ft. Type.....Size.....

Perforated or Screened: Ft.....to ft.....Ft.....to ft.....

Type of screen or perforations.....

Static Water level, for non-flowing well:.....8.....feet.

Shut-in pressure, for flowing well:.....lb./sq. in. on:.....(date)

Pumping water level.....8.....feet at.....20.....gal. per min.....

How tested:.....bucket.....

Length of test.....20 minutes.....

Remarks: (Gravel packing, cementing, packers, type of shut-off, depth of shut-off)

.....  
.....  
.....  
.....  
.....



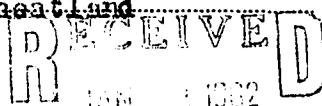
(over)

[illegible][illegible]

T. 6 N. R. 13 E.

County Wheatland

MONTANA BUREAU OF MINES AND GEOLOGY  
Butte, Montana



WATER WELL LOG

STATE ENGINEER

X			

Owner American Fork Ranch Address Twodot, Montana

Driller Huidercooper Address Twodot, Montana

Date Started Sept. 10, 1914 Date Completed Sept. 20, 1914

Location: Sec. 32 T. 6N R. 13E 1/4 sec. NW1, NW2

Type of well dug Equipment used pick and shovel  
(Dug, driven, bored, or drilled) (Churn drill, rotary, other)

Water use: Domestic ☐ Municipal ☐ Stock ☐ Irrigation ☐  
Industrial ☐ Drainage ☐ Other: dipping tank

Casing: 0 ft. to 12 ft. Type rooked up Size 3

Casing: ft. to ft. Type Size

Casing: ft. to ft. Type Size

Perforated or Screened: Ft. to ft. Ft. to ft.

Type of screen or perforations

Static Water level, for non-flowing well: 8 feet

Shut-in pressure, for flowing well: lb./sq. in. on: (date)

Pumping water level: 10 feet at 20 gal. per min.

How tested: bucket

Length of test: 20 minuts

Remarks: (Gravel packing, cementing, packers, type of shut-off, depth of shut-off)

(over)