

Form No. 18
8-60

T. 8N R. 12E
County Wheatland

MONTANA BUREAU OF MINES AND GEOLOGY
Butte, Montana

RECEIVED
DEC 26 1961
STATE ENGINEER

WATER WELL LOG

Owner Moore Livestock Co. Address Twodot, Mont.
Driller Jim Moore Address Twodot
Date Started _____ Date Completed Sept. 1961
Location: Sec. 30 T. 8N R. 12E $\frac{1}{4}$ sec. NW

Type of well Driven Equipment used _____
(Dug, driven, bored, or drilled) (Churn, drill, rotary, other)

Water use: Domestic Municipal Stock Irrigation
Industrial Drainage Other _____

Casing: surface ft. to 16 ft. Type metal Size 1 1/2"

Casing: _____ ft. to _____ ft. Type _____ Size _____

Casing: _____ ft. to _____ ft. Type _____ Size _____

Perforated or Screened: Ft. _____ to ft. _____. Ft. _____ to ft. _____

Type of screen or perforations _____

Static Water level, for non-flowing well: _____ 8 _____ feet.

Shut-in pressure, for flowing well: _____ lb./sq. in. on: _____ (date)

Pumping water level _____ feet at _____ gal. per min. _____

How tested: _____

Length of test _____

Remarks: (Gravel packing, cementing, packers, type of shut-off, depth of shut-off)

(over)

Form No. 18
8-60

T. 8N R. 12E

County Wheatland

MONTANA BUREAU OF MINES AND GEOLOGY
Butte, Montana

RECEIVED
DEC 26 1961

WATER WELL LOG

STATE ENGINEER

X		

Owner Moore Livestock Co. Address Twodot, Mont.

Driller Don Gillen Address Harlowton, Mont.

Date Started _____ Date Completed Dec. 1957

Location: Sec. 30 T. 8N R. 12E $\frac{1}{4}$ sec. NW

Type of well drilled Equipment used cable rig
(Dug, driven, bored, or drilled) (Churn, drill, rotary, other)

Water use: Domestic Municipal Stock Irrigation
Industrial Drainage Other _____

Casing: surface ft. to 110 ft. Type metal Size 6"

Casing: _____ ft. to _____ ft. Type _____ Size _____

Casing: _____ ft. to _____ ft. Type _____ Size _____

Perforated or Screened: Ft. _____ to ft. _____ . Ft. _____ to ft. _____

Type of screen or perforations _____

Static Water level, for non-flowing well: 30 feet.

Shut-in pressure, for flowing well: _____ lb./sq. in. on: _____ (date)

Pumping water level _____ feet at _____ gal. per min.

How tested: _____

Length of test _____

Remarks: (Gravel packing, cementing, packers, type of shut-off, depth of shut-off)

(over)

Form No. 18
8-60

T. 3N R. 12E

County Wheatland

MONTANA BUREAU OF MINES AND GEOLOGY
Butte, Montana

RECEIVED
DEC 26 1961

WATER WELL LOG

STATE ENGINEER

X		

Owner Moore Livestock Co. Address Twodot, Mont.

Driller Jim Moore Address Twodot

Date Started _____ Date Completed Sept. 1960

Location: Sec. 30 T. 3N R. 12E $\frac{1}{4}$ sec. NW

Type of well Driven Equipment used _____
(Dug, driven, bored, or drilled) (Churn, drill, rotary, other)

Water use: Domestic Municipal Stock Irrigation
Industrial Drainage Other _____

Casing: surface ft. to 16 ft. Type metal Size 1 1/2"

Casing: _____ ft. to _____ ft. Type _____ Size _____

Casing: _____ ft. to _____ ft. Type _____ Size _____

Perforated or Screened: Ft. _____ to ft. _____. Ft. _____ to ft. _____

Type of screen or perforations _____

Static Water level, for non-flowing well: _____ 8 feet.

Shut-in pressure, for flowing well: _____ lb./sq. in. on: _____ (date)

Pumping water level _____ feet at _____ gal. per min.

How tested: _____

Length of test _____

Remarks: (Gravel packing, cementing, packers, type of shut-off, depth of shut-off)

(over)

W 4
FILE NO. _____

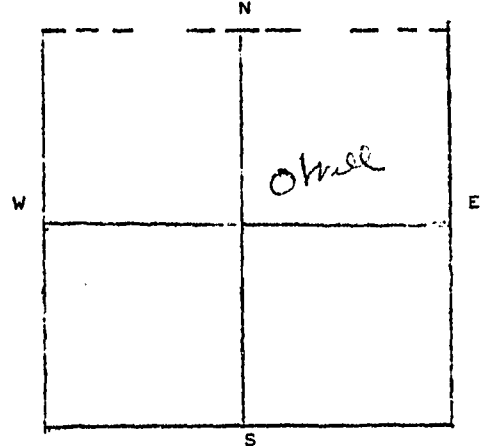
T 8 N R 12 E S 33
WHEATLAND COUNTY

STATE OF MONTANA
ADMINISTRATOR OF GROUNDWATER CODE
OFFICE OF STATE ENGINEER

R
JAN 29 1964

DECLARATION OF VESTED GROUNDWATER RIGHTS
(UNDER CHAPTER 237, MONTANA SESSION LAWS, 1961)

1. Henry Pump OF 400 4th
(NAME OF APPROPRIATOR) (ADDRESS) (TOWN)
COUNTY OF WHEATLAND, STATE OF MONTANA, HAVE APPROPRIATED GROUNDWATER ACCORDING TO THE MONTANA LAWS IN EFFECT PRIOR TO JANUARY 1, 1962, AS FOLLOWS:



Sec 12 T 8 R 12
INDICATE APPROPRIATION

2. THE BENEFICIAL USE ON WHICH THE CLAIM IS BASED Stock water

3. DATE OR APPROXIMATE DATE OF EARLIEST BENEFICIAL USE; AND HOW CONTINUOUS THE USE HAS BEEN. 1955

4. THE AMOUNT OF GROUNDWATER CLAIMED (IN MINER INCHES OR GALLONS PER MINUTE) 30 gal Per Minute

5. IF USED FOR IRRIGATION, GIVE THE ACREAGE AND DESCRIPTION OF THE LANDS TO WHICH WATER HAS BEEN APPLIED AND NAME OF THE OWNER THEREOF

6. THE MEANS OF WITHDRAWING SUCH WATER FROM THE GROUND AND THE LOCATION OF EACH WELL OR OTHER MEANS OF WITHDRAWAL Pump

7. THE DATE OF COMMENCEMENT AND THE COMPLETION OF THE CONSTRUCTION OF THE WELL, WELLS, OR OTHER WORKS FOR WITHDRAWAL OF GROUNDWATER Completed Oct 1955

8. DEPTH OF WATER TABLE 58 ft

9. SO FAR AS IT MAY BE AVAILABLE, THE TYPE, SIZE AND DEPTH OF EACH WELL OR THE GENERAL SPECIFICATIONS OF ANY OTHER WORKS FOR THE WITHDRAWAL OF GROUNDWATER

10. THE ESTIMATED AMOUNT OF GROUNDWATER WITHDRAWN EACH YEAR 100000 gal

11. THE LOG OF FORMATIONS ENCOUNTERED IN THE DRILLING OF EACH WELL IF AVAILABLE

12. SUCH OTHER INFORMATION OF A SIMILAR NATURE AS MAY BE USEFUL IN CARRYING OUT THE POLICY OF THIS ACT, INCLUDING REFERENCE PAGE OF COUNTY RECORDS AND BOOK NUMBER

SIGNATURE OF OWNER Henry Pump
DATE 12/28

STATE OF MONTANA } ss.
COUNTY OF WHEATLAND }

Henry Pump HAVING FIRST BEEN DULY SWORN, DEPOSED AND SAID THAT HE (IS, ARE,) OF LAWFUL AGE AND (IS, ARE) THE APPROPRIATOR AND CLAIMANT OF THE ORDER AND WATER RIGHT MENTIONED IN THE FOREGOING DECLARATION OF VESTED GROUNDWATER RIGHTS AND THE PERSON WHOSE NAMES SUBSCRIBED THERETO, AS THE APPROPRIATOR AND CLAIMANT, THAT HE KNEW THE CONTENTS OF SAID FOREGOING NOTICE AND THAT THE MATTERS AND THINGS THEREIN STATED ARE TRUE.

SUBSCRIBED AND SWORN TO BEFORE ME, THIS 30th DAY OF Dec, 1963

70477

Johnson
NOTARY PUBLIC FOR THE STATE OF MONTANA
RESIDING AT Wheatland Mont
MY COMMISSION EXPIRES Oct 11 1964

FILED FOR RECORD ON THE 30 DAY OF Dec 1963 AT 1:44
O'CLOCK P M., AND RECORDED IN BOOK 7582, PAGES 20
RECORDS OF WHEATLAND COUNTY, MONTANA.

Lucretia Hicks
CLERK AND RECORDER
34516

SW 4
FILE NO. _____

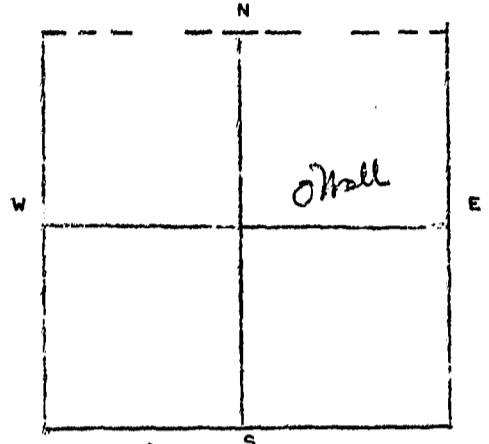
8 Nov 12 34
WHEATLAND COUNTY

STATE OF MONTANA
ADMINISTRATOR OF GROUNDWATER CODE
OFFICE OF STATE ENGINEER
* * * *

R
JAN 29 1964
STATE ENGINEER

DECLARATION OF VESTED GROUNDWATER RIGHTS
(UNDER CHAPTER 237, MONTANA SESSION LAWS 1961)

1. Henry Pump of Two Dot
(NAME OF APPROPRIATOR) (ADDRESS) (TOWN)
COUNTY OF WHEATLAND, STATE OF MONTANA, HAVE APPROPRIATED GROUNDWATER ACCORDING TO THE MONTANA LAWS IN EFFECT PRIOR TO JANUARY 1, 1962, AS FOLLOWS:



SEC 34 T 8 R 12
INDICATE APPROPRIATION

2. THE BENEFICIAL USE ON WHICH THE CLAIM IS BASED stock water

3. DATE OR APPROXIMATE DATE OF EARLIEST BENEFICIAL USE; AND HOW CONTINUOUS THE USE HAS BEEN. 1961

4. THE AMOUNT OF GROUNDWATER CLAIMED (IN MINER INCHES OR GALLONS PER MINUTE 18 Gal Per Minute

5. IF USED FOR IRRIGATION, GIVE THE ACREAGE AND DESCRIPTION OF THE LANDS TO WHICH WATER HAS BEEN APPLIED AND NAME OF THE OWNER THEREOF

6. THE MEANS OF WITHDRAWING SUCH WATER FROM THE GROUND AND THE LOCATION OF EACH WELL OR OTHER MEANS OF WITHDRAWAL Pump

7. THE DATE OF COMMENCEMENT AND THE COMPLETION OF THE CONSTRUCTION OF THE WELL, WELLS, OR OTHER WORKS FOR WITHDRAWAL OF GROUNDWATER Began and Completed Oct 1961

8. DEPTH OF WATER TABLE 34

9. SO FAR AS IT MAY BE AVAILABLE, THE TYPE, SIZE AND DEPTH OF EACH WELL OR THE GENERAL SPECIFICATIONS OF ANY OTHER WORKS FOR THE WITHDRAWAL OF GROUNDWATER

10. THE ESTIMATED AMOUNT OF GROUNDWATER WITHDRAWN EACH YEAR

11. THE LOG OF FORMATIONS ENCOUNTERED IN THE DRILLING OF EACH WELL IF AVAILABLE

12. SUCH OTHER INFORMATION OF A SIMILAR NATURE AS MAY BE USEFUL IN CARRYING OUT THE POLICY OF THIS ACT, INCLUDING REFERENCE PAGE OF COUNTY RECORDS AND BOOK NUMBER

SIGNATURE OF OWNER Henry Pump
DATE 12/28/63

STATE OF MONTANA) ss.
COUNTY OF WHEATLAND)
Henry Pump HAVING FIRST BEEN DULY SWORN, DEPOSED AND SAYS THAT HE (IS, ARE) OF LAWFUL AGE AND (IS, ARE) THE APPROPRIATOR AND CLAIMANT OF THE ORDER AND WATER RIGHT MENTIONED IN THE FOREGOING DECLARATION OF VESTED GROUNDWATER RIGHTS AND THE PERSON WHOSE NAMES SUBSCRIBED THERETO, AS THE APPROPRIATOR AND CLAIMANT, THAT HE KNOW THE CONTENTS OF SAID FOREGOING NOTICE AND THAT THE MATTERS AND THINGS THEREIN STATED ARE TRUE.

SUBSCRIBED AND SWORN TO BEFORE ME, THIS 30th DAY OF Dec, 1963

70473

Henry Pump
NOTARY PUBLIC FOR THE STATE OF MONTANA
RESIDING AT Bellevue, Mont.
MY COMMISSION EXPIRES Oct 11, 1964

FILED FOR RECORD ON THE 30 DAY OF Dec 1963 AT 1145
O'CLOCK P M., AND RECORDED IN BOOK #82, PAGES 21
RECORDS OF WHEATLAND COUNTY, MONTANA.

Lucretia Hicks
CLERK AND RECORDER 34517

Form No. 18
8-60

T. 3N R. 12E

County _____

MONTANA BUREAU OF MINES AND GEOLOGY
Butte, Montana

RECEIVED
DEC 26 1961

WATER WELL LOG

STATE ENGINEER

Owner Moore Livestock Co. Address Twodot, Mont.

Driller _____ Address _____

Date Started _____ Date Completed 1880

Location: Sec. 36 T. 3N R. 12E $\frac{1}{4}$ sec. NE

Type of well Dug Equipment used _____
(Dug, driven, bored, or drilled) (Churn, drill, rotary, other)

Water use: Domestic Municipal Stock Irrigation
Industrial Drainage Other _____

Casing: surface ft. to 15 ft. Type rock Size _____

Casing: _____ ft. to _____ ft. Type _____ Size _____

Casing: _____ ft. to _____ ft. Type _____ Size _____

Perforated or Screened: Ft. _____ to ft. _____. Ft. _____ to ft. _____

Type of screen or perforations _____

Static Water level, for non-flowing well: 6 feet.

Shut-in pressure, for flowing well: _____ lb./sq. in. on: _____ (date)

Pumping water level _____ feet at _____ gal. per min.

How tested: _____

Length of test _____

Remarks: (Gravel packing, cementing, packers, type of shut-off, depth of shut-off)

(over)

T. SN R. 12E

County..... Wheatland

MONTANA BUREAU OF MINES AND GEOLOGY
Butte, Montana

RECEIVED
DEC 26 1961

WATER WELL LOG

STATE ENGINEER

			X

Owner..... Moore Livestock Co. Address Twodot, Mont.

Driller..... Address.....

Date Started..... Date Completed..... 1914

Location: Sec. 36 T. SN R. 12E ¼ sec. NE

Type of well..... DUG (Dug, driven, bored, or drilled) Equipment used..... (Churn drill, rotary, other)

Water use: Domestic Municipal Stock Irrigation

Industrial Drainage Other:.....

Casing: surface..... ft. to..... 15..... ft. Type..... rock Size.....

Casing:..... ft. to..... ft. Type..... Size.....

Casing:..... ft. to..... ft. Type..... Size.....

Perforated or Screened: Ft..... to ft..... Ft..... to ft.....

Type of screen or perforations.....

Static Water level, for non-flowing well: 10 feet.

Shut-in pressure, for flowing well:..... lb./sq. in. on:..... (date)

Pumping water level..... feet at gal. per min.....

How tested:.....

Length of test.....

Remarks: (Gravel packing, cementing, packers, type of shut-off, depth of shut-off)

.....

.....

.....

.....

.....

.....

(over)

Form No. 18
8-60

T. 8N R. 12E

County Wheatland

MONTANA BUREAU OF MINES AND GEOLOGY
Butte, Montana

RECEIVED
DEC 26 1961

WATER WELL LOG

STATE ENGINEER

		X

Owner Moore Livestock Co. Address Twodot, Mont.

Driller Don Gillen Address Harlowton, Mont.

Date Started _____ Date Completed March 1966

Location: Sec. 36 T. 8N R. 12E $\frac{1}{4}$ sec. NE

Type of well Drilled Equipment used cable rig
(Dug, driven, bored, or drilled) (Churn, grill, rotary, other)

Water use: Domestic Municipal Stock Irrigation
Industrial Drainage Other _____

Casing: surface ft. to 40 ft. Type metal Size 6"

Casing: _____ ft. to _____ ft. Type _____ Size _____

Casing: _____ ft. to _____ ft. Type _____ Size _____

Perforated or Screened: Ft. _____ to ft. _____ . Ft. _____ to ft. _____

Type of screen or perforations _____

Static Water level, for non-flowing well: _____ 10 feet.

Shut-in pressure, for flowing well: _____ lb./sq. in. on: _____ (date)

Pumping water level _____ feet at _____ gal. per min.

How tested: _____

Length of test _____

Remarks: (Gravel packing, cementing, packers, type of shut-off, depth of shut-off)

(over)

296

77107

STATE OF MONTANA } ss.
COUNTY OF WHEATLAND }

I hereby certify that the within
instrument was filed for record in this
office on the 28 day of
July 1973 at 11:18
o'clock AM and was duly recorded
in Book W of State Rights
Page 124-125
Lucretia Trank
County Recorder

By _____ Deputy Recorder

77104

STATE OF MONTANA }
COUNTY OF WHEATLAND } ss.

I hereby certify that the within
instrument was filed for record in this
office on the 28 day of

June 1973 at 11:15
o'clock P. and was legally recorded

in Book 9 of Public Rights
page 18-119
Lucretia Hicks
County Recorder

By _____ Deputy Recorder

77106

STATE MONTANA }
COUNTY ATLAND } ss.

I hereby certify that the within
instrum. is for record in this
office on 28 day of
June 1973 at 1:17
o'clock P. M. duly recorded
in Book 94 Water Rights
page 122-123

Lurita Hicks
County Recorder

By _____
Deputy Recorder

GW 4
FILE No. _____

T 8N R 13E 22
WHEATLAND COUNTY, MONT. 20

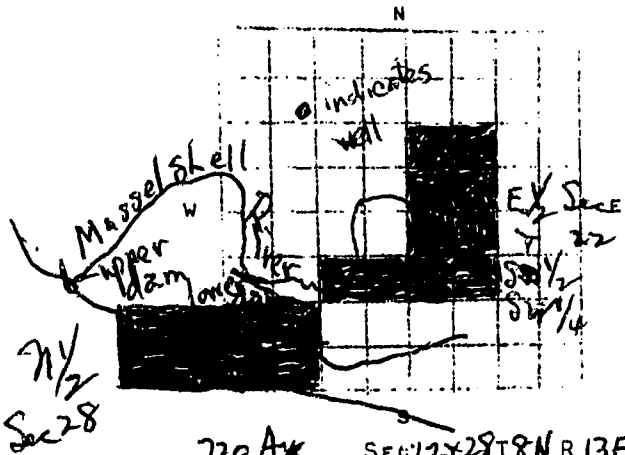
STATE OF MONTANA
ADMINISTRATOR OF GROUNDWATER CODE
OFFICE OF STATE ENGINEER

JAN 29 1964

DECLARATION OF VESTED GROUNDWATER RIGHTS
(UNDER CHAPTER 237, MONTANA SESSION LAWS, 1961) STATE ENGINEER

1. Howard E Harper, OF Box 146 Two Dot
(NAME OF APPROPRIATOR) (ADDRESS) (TOWN)

COUNTY OF WHEATLAND, STATE OF MONTANA, HAVE APPROPRIATED GROUNDWATER ACCORDING TO THE MONTANA LAWS IN EFFECT PRIOR TO JANUARY 1, 1962, AS FOLLOWS:



2. THE BENEFICIAL USE ON WHICH THE CLAIM IS BASED Domestic and irrigation

3. DATE OR APPROXIMATE DATE OF EARLIEST BENEFICIAL USE; AND HOW CONTINUOUS THE USE HAS BEEN Continuous since 1870

4. THE AMOUNT OF GROUNDWATER CLAIMED (IN MINER INCHES OR GALLONS PER MINUTE) 2500 inches

5. IF USED FOR IRRIGATION, GIVE THE ACREAGE AND DESCRIPTION OF THE LANDS TO WHICH WATER HAS BEEN APPLIED AND NAME OF THE OWNER THEREOF

720 Acs SEC 22 T 8N R 13E 720 Acres (less R/Ws) shown on plat to left - owner Howard E Harper

INDICATE POINT OF APPROPRIATION AND PLACE OF USE, IF POSSIBLE. EACH SMALL SQUARE REPRESENTS 10 ACRES.

6. THE MEANS OF WITHDRAWING SUCH WATER FROM THE GROUND AND THE LOCATION OF EACH WELL OR OTHER MEANS OF WITHDRAWAL 2 diversion dams on river (Mussel shell) and 3 shallow wells

7. THE DATE OF COMMENCEMENT AND COMPLETION OF THE CONSTRUCTION OF THE WELL, WELLS, OR OTHER WORKS FOR WITHDRAWAL OF GROUNDWATER 1st well completed April 1918
2nd July 1958
3rd Aug 1960

8. DEPTH OF WATER TABLE 3 1/2 to 4 feet

9. SO FAR AS IT MAY BE AVAILABLE, THE TYPE, SIZE AND DEPTH OF EACH WELL OR THE GENERAL SPECIFICATIONS OF ANY OTHER WORKS FOR THE WITHDRAWAL OF GROUNDWATER 3 wells 6' x 6' x 9' deep

10. THE ESTIMATED AMOUNT OF GROUNDWATER WITHDRAWN EACH YEAR 50,000 to 100,000 gals per year average year per well 1000 in per 24 hrs for 2 mo. 24 hrs

11. THE LOG OF FORMATIONS ENCOUNTERED IN THE DRILLING OF EACH WELL IF AVAILABLE None - shallow dug wells; ~~no rock~~

12. SUCH OTHER INFORMATION OF A SIMILAR NATURE AS MAY BE USEFUL IN CARRYING OUT THE POLICY OF THIS ACT, INCLUDING REFERENCE PAGE OF COUNTY RECORDS AND BOOK NUMBER _____

SIGNATURE OF OWNER Howard E Harper
STATE OF MONTANA) DATE Dec 31st 1963
: SS.

COUNTY OF WHEATLAND)
Howard E Harper HAVING FIRST BEEN DULY SWORN, DEPOSES AND SAYS THAT HE (IS ARE,) OF LAWFUL AGE AND (IS ARE) THE APPROPRIATOR AND CLAIMANT OF THE ORDER AND WATER RIGHT MENTIONED IN THE FOREGOING DECLARATION OF VESTED GROUNDWATER RIGHTS AND THE PERSON WHOSE NAME IS SUBSCRIBED THERETO, AS THE APPROPRIATOR AND CLAIMANT, THAT HE KNOWS THE CONTENTS OF SAID FOREGOING NOTICE AND THAT THE MATTERS AND THINGS THEREIN STATED ARE TRUE.

SUBSCRIBED AND SWORN TO BEFORE ME, THIS 31st DAY OF Dec 1963

Howard E Harper
NOTARY PUBLIC FOR THE STATE OF MONTANA
RESIDING AT _____
MY COMMISSION EXPIRES _____

(FILE THREE COPIES OF THIS REPORT WITH THE COUNTY CLERK AND RECORDER, RETAIN THE 4th COPY FOR YOUR FILES.)

70665-

State of Montana, } ss.
County of Wheatland, }

I hereby certify that the within instrument was filed for record in this

office on the 31 day of

see 1963 at 10:08

o'clock ^a M. and was duly recorded

In Book 82 of Water Rights

Page 219

Lucretia Hicks

County Recorder

By _____ Deputy Recorder

T. 8 R. 13
County Wheatland

MONTANA BUREAU OF MINES AND GEOLOGY
Butte, Montana

RECEIVED
OCT 26 1936

WATER WELL LOG

STATE ENGINEER

			X

Owner Ernest S. & Vesta V. Hopkins Address Twodot, Mont.

Driller Unknown Address Unknown

Date Started October 1936 Date Completed October 1936

Location: Sec. 22 T. 8 R. 13 1/4 sec. SE 4 E 4

Type of well Dug Equipment used shovels
(Dug, driven, bored, or drilled) (Churn drill, rotary, other)

Water use: Domestic Municipal Stock Irrigation
Industrial Drainage Other: _____

Casing: _____ ft. to _____ ft. Type _____ Size _____

Casing: _____ ft. to _____ ft. Type _____ Size _____

Casing: _____ ft. to _____ ft. Type _____ Size _____

Perforated or Screened: Ft. _____ to ft. _____ Ft. _____ to ft. _____

Type of screen or perforations _____

Static Water level, for non-flowing well: Tan _____ feet.

Shut-in pressure, for flowing well: _____ lb./sq. in. on: _____ (date)

Pumping water level _____ feet at _____ gal. per min.

How tested: not tested

Length of test _____

Remarks: (Gravel packing, cementing, packers, type of shut-off, depth of shut-off) Cemented Dug well, about 3 ft. wide by 12 ft. deep, located in SW corner of basement of burned-out Tavern. Hand-dug by various individuals, now unknown in Twodot, Mont/ and not remembered by Josephine Christenson who built Tavern. On Oct. 1, 1937, Howard E. Harper sold the above parcel of land, 300 ft. square, north of Highway 6, now H.12, and west of Twodot road, to Josephine Christenson. This well was dug about the time the Tavern was being constructed, beginning in October 1936, according to File #40880, Mechanic's Lien. On May 31, 1944, Josephine Christenson sold the above property to Harry Cosgriffe, Harlowton, Mont.

(over)

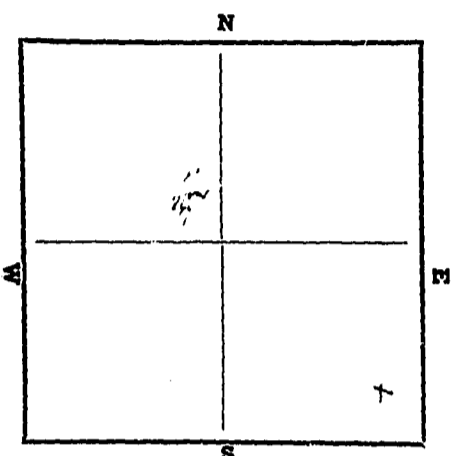
JW 4
File No. 72489

T 8 N. R 13 E
WHEATLAND COUNTY

STATE OF MONTANA
ADMINISTRATOR OF GROUNDWATER CODE
Office of the State Engineer
* * * * *

DECLARATION OF VESTED GROUNDWATER RIGHTS
(Under Chapter 237, Montana Session Laws, 1961)

1. Wilfred Russell of Harlowton
Name of Appropriator (Address) (Town)
County of Wheatland, State of Montana, have appropriated Groundwater according to the Montana Laws in effect prior to January 1, 1962, as follows:



Sec 22 S 8N R 13E
Indicate Appropriation

2. The beneficial use on which the claim is based Domestic and Stock

3. Date or approximate date of earliest beneficial use; and how continuous the use has been: August 1, 1964
continuous

4. The amount of groundwater claimed (in miner inches or gallons per minute) 25 G.P.M.

5. If used for irrigation, give the acreage and description of the lands to which water has been applied and name of the owner thereof:

6. The means of withdrawing such water from the ground and the location of each well or other means of withdrawal: Electric Jet Pump

7. The date of commencement and the completion of the construction of the well, wells, or other works for withdrawal of groundwater: 1940

8. Depth of water table: two feet

9. So far as it may be available, the type, size and depth of each well or the general specifications of any other works for the withdrawal of groundwater: twenty five feet depth, dug well

10. The estimated amount of groundwater withdrawn each year: 100,000 gallons

11. The log of formations encountered in the drilling of each well if available: not available

12. Such other information of a similar nature as may be useful in carrying out the policy of this act, including reference page of county records and book number:

SIGNATURE OF OWNER: Wilfred Russell
Date Dec. 31, 1965

STATE OF MONTANA }
COUNTY OF WHEATLAND } ss.

Wilfred Russell having first been duly sworn, deposes and says that he (is, are) of lawful age and (is, are) the appropriator and claimant of the order and water right mentioned in the foregoing declaration of vested groundwater rights and the person whose names is subscribed thereto, as the appropriator and claimant, that he know the contents of said foregoing notice and that the matters and things therein stated are true.

SUBSCRIBED and SWORN to before me, this 31st day of December, 1965.

72489

Wilfred Russell
Andon R. Hoffman

Notary Public for the State of Montana
Residing at Harlowton, Montana
My Commission expires Nov. 19, 1967

Filed for record on the 31st day of December, 1965 at 2:50 o'clock P. M., and recorded in Book 82, Pages 340, records of Wheatland County, Montana.

Lucretia Hicks
Clerk and Recorder

40666

File No. 74396

T. 8 R. 13

DUPLICATE

MONTANA WATER RESOURCES BOARD

County Wheatland

LOG RECEIVED

STATE OF MONTANA
ADMINISTRATOR OF GROUNDWATER CODE
OFFICE OF STATE ENGINEER

Top of Ground DEC 10 1968

(Elev. above sea level _____)

**Notice of Completion of Groundwater
Appropriation by Means of Well**
DEVELOPED AFTER JANUARY 1, 1962

(Under Chapter 237, Montana Session Laws, 1961)

Owner R. Walter Wahl Address Two Dof Mont.

Driller Joe Paine Address Shawmut, Mont

Date of Notice of appropriation of groundwater _____

Date well started Sept 17 68 Date completed Sept 27 1968

Type of well drilled Equipment used cable tool
(Dug, Driven, bored or drilled) (Churn drill, rotary or other)

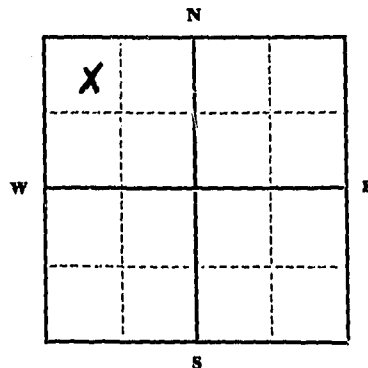
Water use: Domestic Municipal Stock Irrigation
Industrial Drainage Other

Indicate on the diagram the character and thickness of the different strata met with in drilling, such as soil, clay, shale, gravel, rock or sand, etc. Show depth at which water is encountered, thickness and character of water-bearing strata and height to which the water rises in the well.



0 to 10 sand & soil
10 to 23 yellow clay
23 to 150 gray shale
no sand zones.

Size of Drilled Hole	Size and Weight of Casing	From (Feet)	To (Feet)	PERFORATIONS		
				Kind Size	From (Feet)	To (Feet)
7 1/2 in	7 1/2 OD in 0	0	27			
	6 1/2 ID pipe	25	150			
						see plots 4 ft in each 20 ft.



Static Water Level for non-flowing well _____ feet.

Shut-in Pressure for Flowing Well _____

Pumping Water Level _____ feet at _____ gal. per minute.

Discharge in gal. per min. of flowing well _____

How Tested back on reg

Length of Test to flow

Remarks: (Gravel packing, cementing, packers, type of shutoff) _____

NW 22 T. 8 R. 13

Indicate location of well and place of use, if possible. Each small square represents 40 acres.

all water in top 27 ft.
(Continue on reverse side)

USE—If used for irrigation, industrial, drainage or other. Explain, state number of acres and location or other data (i.e.: Lot, Block and Addition).

This form to be prepared by driller, and three copies to be filed by the owner with the County Clerk and Recorder in the county in which the well is located, tissue copy to be retained by driller.

Please answer all questions. If not applicable, so state, otherwise the form will be returned.

Mont W. W. Linn No 80
Driller's License Number

Joe Paine
Driller's Signature

44,841

STATE OF MONTANA
COUNTY OF WYANDOTT

Know all men by these presents that I, Quentin Nicks, of the County of Wyandott and State of Montana, do hereby certify that the within instrument was filed for record in this office on the 27th day of November 1968 at 2:25 P.M.

#74396

State of Montana }
County of Wyandott }

I hereby certify that the within instrument was filed for record in this

office on the 27th day of

November 1968 at 2:25

P.M. and was duly recorded

Book 82 of State Rights

Pages 381-382

Quentin Nicks
County Recorder

My Comm. Expires _____

1968-11-27

File No.

MONTANA WATER RESOURCES BOARD

T. 8 R. 13

DUPLICATE

RECEIVED

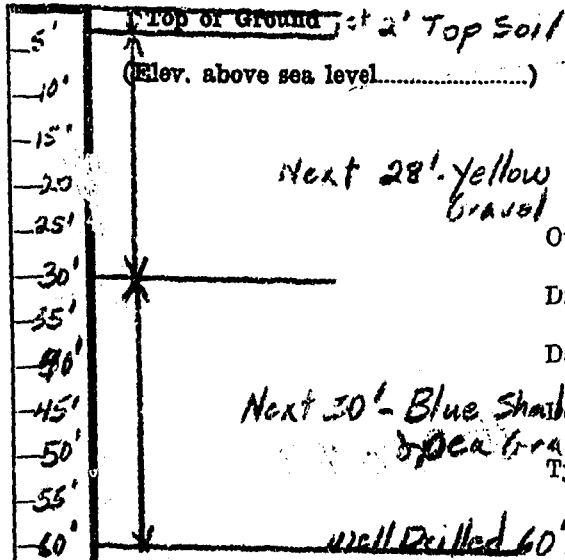
County Sheepleland

JAN 19 1970

STATE OF MONTANA
ADMINISTRATOR OF GROUNDWATER CODE
OFFICE OF STATE ENGINEER

Notice of Completion of Groundwater Appropriation by Means of Well

(Under Chapter 237, Montana Session Laws, 1961)



Owner Melvin F. Ellis Address 4028 2nd Ave. S.E. Billings, Mont.

Driller Melvin F. Ellis Address 4028 2nd Ave. S.E.

Date of Notice of Appropriation of Groundwater F

well started Feb. 19, 1968 Date Completed Feb. 23, 1968

Type of well Drilled Equipment Used Drill

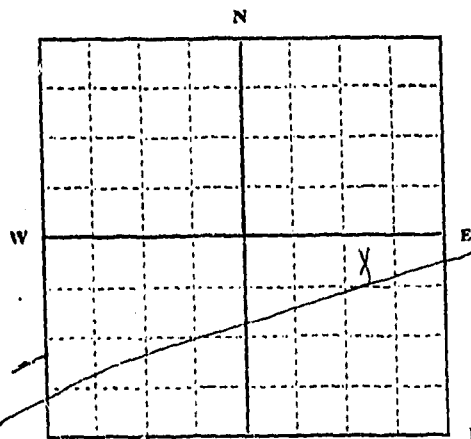
(dug, driven, bored or drilled) (Churn, drill, rotary or other)

Water Use: Domestic Municipal Other Irrigation
Industrial Drainage Stock

Indicate on the diagram the character and thickness of the different strata met with in drilling, such as soil, clay, shale, gravel, rock or sand, etc. Show depth at which water is encountered, thickness and character of water-bearing strata and height to which water rises in the well.

Site of Drilled Hole	Size and Weight of Casing	From (Feet)	To (Feet)	PERFORATIONS		
				Kind Size	From (Feet)	To (Feet)
<u>6 7/8" Hole</u>	<u>6 I.D. Standard Heavy Casing</u>	<u>Top</u>	<u>Bottom</u>			
			<u>60'</u>			

Doc. No. 75043
Filed for record
this 9 day of January
A. D. 19 70, at 10:27
o'clock a.M.



Indicate location of well and place of use, if possible. Each small square represents 10 acres.

Show exact depth of bottom.

Static Water Level for non-flowing Well.....feet.

Shut-in Pressure for Flowing Well.....

Pumping Water Level.....feet at.....gal. per minute.

Discharge in gal. per min. of flowing well 10.6 gal.

How Tested.....Length of Test.....

Remarks: (Gravel packing, cementing, packers, type of shutoff, location of place of use of groundwater if not at well, and any other similar pertinent information, including number of acres irrigated, if used for irrigation).....

165
Driller's License Number

Melvin F. Ellis
Driller's Signature

This in the Please Original Mine

This form to be prepared by driller, and three copies to be filed by the owner with the County Clerk and Recorder in the county in which the well is located.

Please answer all questions. If not applicable, so state, otherwise the form will be returned.

Original to the County Clerk and Recorder; duplicate to the State Engineer; Triplicate to the Montana Bureau of Mines and Geology and Quadruplicate for the Appropriator.

46058

County recording information is missing. Please forward this information to the Montana Water Resources Board in Helena.

The appropriator of groundwater by means of a natural flowing well should be aware that waste of groundwater is prohibited and that "all flowing wells are to be capped or equipped with valves that the flow of water can be stopped when the water is not being put to beneficial use. (Section 89-2926, under Chapter 237, Montana Session Laws, 1961). This is not a natural flowing well.

The form is incomplete. Please complete the enclosed copy by providing information where indicated, or as noted here and return the corrected copy to the Montana Water Resources Board in Helena. Please provide information concerning use of water (i.e. domestic, stock, irrigation, etc.) as well as information on static water level, pumping water level, how tested and length of test. Other. X

The form is complete as filed. This is to inform you that your GW form has been received and no further action is necessary on your part.

This form is identified by Owner Melvin F. Ellis
4028 2nd Avenue So.
Address Billings, Montana 59101
Document No. 75043
Location T. 8N., R. 13E., Sec. 23

was forwarded to this office by the County Clerk and Recorder.

GM 4, Declaration of Vested Groundwater Rights (This form is obsolete and was limited by law to use only through 1965)

75043

STATE OF MONTANA
COUNTY OF WHEATLAND } ss.

I hereby certify that the within instrument was filed for record in this office on the 9th day of Jan 1970 at 10:27 o'clock a.m. and was duly recorded in Book 82 of Water Rights page 393-394
By Quentin Neels
County Recorder
Deputy Recorder

Handwritten marks at the top of the page, including a circled '7' and the number '0887'.

MONTANA WATER RESOURCES BOARD
RECEIVED

FEB 16 1970

MONTANA WATER RESOURCES BOARD
Groundwater Division
Mitchell Building
Helena, Montana 59601

Recently a copy of a groundwater appropriation form,

- GW 1, Notice of Appropriation of Groundwater
- GW 2, Notice of Completion of Groundwater Appropriation by means of Well
- GW 3, Notice of Completion of Groundwater Appropriation without Well
- GW 4, Declaration of Vested Groundwater Rights (This form is obsolete and was limited by law to use only through 1965)

was forwarded to this office by the County Clerk and Recorder.

This form is identified by

Owner Melvin F. Ellis Address 4028 2nd Avenue So. Billings, Montana 59101

Location T. 8N., R. 13E., Sec. 23 Document No. 75043

The form is complete as filed. This is to inform you that your GW form has been received and no further action is necessary on your part.

The form is incomplete. Please complete the enclosed copy by providing information where indicated, or as noted here and return the corrected copy to the Montana Water Resources Board in Helena.

Please provide information concerning use of water (i.e. domestic, stock, irrigation, etc.) as well as information on static water level, pumping water level, how tested and length of test.

Other. The appropriator of groundwater by means of a natural flowing well should be aware that waste of groundwater is prohibited and that "all flowing wells are to be capped or equipped with valves that the flow of water can be stopped when the water is not being put to beneficial use. (Section 89-2926, under Chapter 237, Montana Session Laws, 1961). *This is not a natural flowing well.*

County recording information is missing. Please forward this information to the Montana Water Resources Board in Helena.

Douglas G. Smith
Any other information desired should be directed to Fox Ranches
Two Dot, Montana

Show exact depth of bottom.

16.5
Driller's License Number

Melvin F. Ellis
Driller's Signature

This form to be prepared by driller, and three copies to be filed by the owner with the County Clerk and Recorder in the county in which the well is located.

Please answer all questions. If not applicable, so state, otherwise the form will be returned.

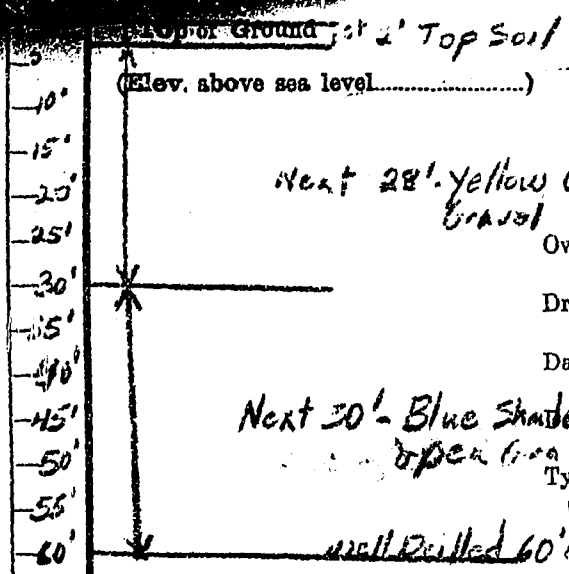
Original to the County Clerk and Recorder; duplicate to the State Engineer; Triplicate to the Montana Bureau of Mines and Geology and Quadruplicate for the Appropriator.

46058

RECEIVED FEB 16 1970
 RECEIVED JAN 19 1970

T. 8 R. 13
 County Heatland

STATE OF MONTANA
 ADMINISTRATOR OF GROUNDWATER CODE
 OFFICE OF STATE ENGINEER



Notice of Completion of Groundwater Appropriation by Means of Well

(Under Chapter 237, Montana Session Laws, 1961)
 Owner Melvin F. Ellis Address 4028 2nd Ave. So. B. H. 475, Mont.
 Driller Melvin F. Ellis Address 4028 2nd Ave. So.
 Date of Notice of Appropriation of Groundwater F
 Date well started Feb. 17, 1968 Date Completed Feb. 23, 1968

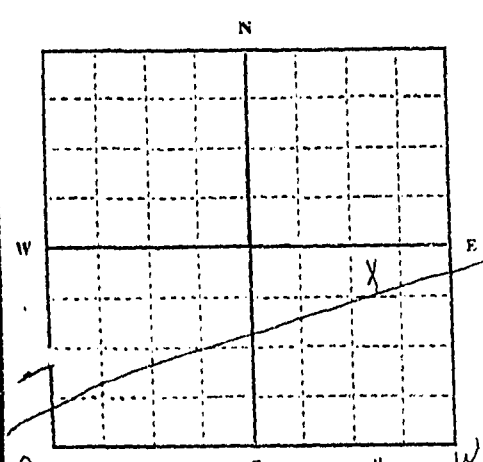
Type of well Drilled Equipment Used Drill
 (dug, driven, bored or drilled) (Churn, drill, rotary or other)

Use: Domestic Municipal Other Irrigation
 Industrial Drainage Stock

Indicate on the diagram the character and thickness of the different strata met with in drilling, such as soil, clay, shale, gravel, rock or sand, etc. Show depth at which water is encountered, thickness and character of water-bearing strata and height to which water rises in the well.

Size of Drilled Hole	Size and Weight of Casing	From (Feet)	To (Feet)	PERFORATIONS		
				Kind Size	From (Feet)	To (Feet)
<u>6 7/8" Hole</u>	<u>6 I.D. Standard Heavy Casing</u>	<u>Top</u>	<u>Bottom 60'</u>			

Doc. No. 75043
 Filed for record this 9 day of January
 A. D. 19 70, at 10:27 o'clock A.M.



SE 1/4 Sec. 23 T. 8 R. 13
 Indicate location of well and place of use, if possible. Each small square represents 10 acres.

Static Water Level for non-flowing Well 15' Ground level feet.
 Shut-in Pressure for Flowing Well.....
 Pumping Water Level 15 feet at 10 gal. per minute.
 Discharge in gal. per min. of flowing well 10 Gal.
 How Tested Bailing Length of Test 1 Minute

Remarks: (Gravel) packing, cementing, packers, type of shutoff, location of place of use of groundwater if not at well, and any other similar pertinent information, including number of acres irrigated, if used for irrigation).....

Show exact depth of bottom.

165
 Driller's License Number
Melvin F. Ellis
 Driller's Signature

This form to be prepared by driller, and three copies to be filed by the owner with the County Clerk and Recorder in the county in which the well is located.

Please answer all questions. If not applicable, so state, otherwise the form will be returned.

Original to the County Clerk and Recorder; duplicate to the State Engineer; Triplicate to the Montana Bureau of Mines and Geology and Quadruplicate for the Appropriator.

46058

RECEIVED

GAZETTE PRINTING CO

File No. 77096

T8N R13E

TRIPLICATE

MONTANA DEPARTMENT OF NATURAL RESOURCES AND CONSERVATION

County Wheatland

STATE OF MONTANA
ADMINISTRATOR OF GROUNDWATER CODE
OFFICE OF STATE ENGINEER

Notice of Completion of Groundwater Appropriation
Without Well

(Under Chapter 237 Montana Session Laws, 1961)

Date of Appropriation of Groundwater ^{Before} April 1, 1967

Owner Fox Ranches Inc Address Box 739 Billings

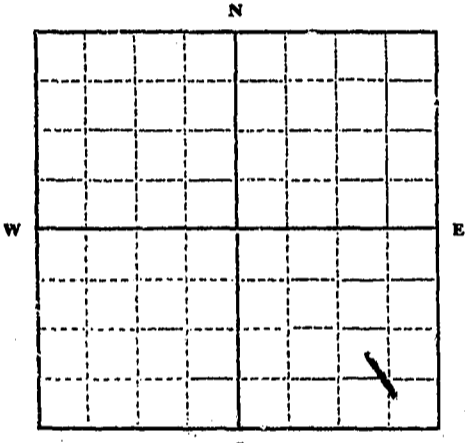
Contractor (if any)

Address of Contractor

Date Started Date Completed ^{Before} April 1, 1967

Describe means of obtaining groundwater without a well "as by sub-irrigation and other natural processes". Include depth to water when applicable. Spring 30"

Enlarge Natural Opening to Increase Flow



Quantity of water developed and used with explanation of method used to measure or estimate such amount. If use is intermittent

estimate approximate lengths of periods of use

^{SEC 1/4} Sec 23 T8N R13E livestock water continuously

Indicate point of appropriation and place of use, if possible.

77096
June 28, 1973
1:07 PM

Signature of Owner Richard W. Doherty

Date June 27, 1973

This form to be prepared by contractor (if any), otherwise by the owner.

Three copies of this notice are to be filed with the County Clerk and Recorder of the county in which the works are located.

Please answer all questions. If not applicable, so state, otherwise the form will be returned.

Original to the County Clerk and Recorder; duplicate to the State Engineer; Triplicate to the Montana Bureau of Mines and Geology and Quadruplicate for the Appropriator.

77096

STATE OF MONTANA }
COUNTY OF WHEATLAND } ss.

I hereby certify that the within
instrument was duly recorded in this
office on the 28 day of
May 1973 at 1:07
o'clock P. M., and was duly recorded
in Book 4 of Water Rights
Page 102-103
Lucretia Hicks
County Recorder.

By _____
Deputy Recorder

RECEIVED

GAZETTE PRINTING

File No. 770 97

T. 8 N R. 13 E

TRIPLICATE

MONTANA DEPARTMENT OF NATURAL RESOURCES AND CONSERVATION

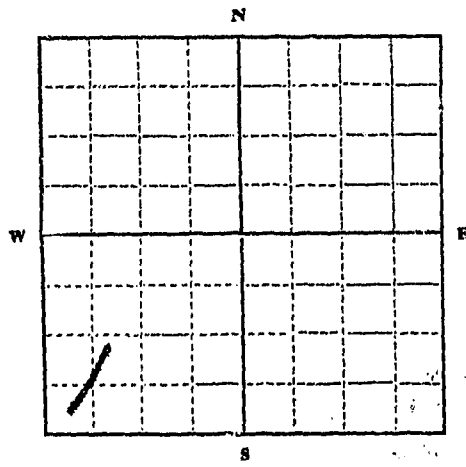
County Wheatland

STATE OF MONTANA
ADMINISTRATOR OF GROUNDWATER CODE
OFFICE OF STATE ENGINEER

Notice of Completion of Groundwater Appropriation
Without Well

(Under Chapter 237 Montana Session Laws, 1961)

Date of Appropriation of Groundwater *Before April 1, 1967*
Owner *Fox Ranches, Inc* Address *Box 757, Billings*
Contractor (if any)
Address of Contractor
Date Started Date Completed *Before April 1, 1967*



SW 1/4 Sec *28* T. *8 N* R. *13 E*
Indicate point of appropriation and place of use, if possible.

77097
1:08 p.m.
June 28, 1973.

Describe means of obtaining groundwater without a well "as by sub-irrigation and other natural processes". Include depth to water when applicable. *Spring 30'*
Enlarging Natural Opening to Increase Flow

Quantity of water developed and used with explanation of method used to measure or estimate such amount. If use is intermittent estimate approximate lengths of periods of use. *Livestock water*
Continuously

Signature of Owner *Richard W. Fox, Jr.*
Date *June 27, 1973*

This form to be prepared by contractor (if any), otherwise by the owner.
Three copies of this notice are to be filed with the County Clerk and Recorder of the county in which the works are located.
Please answer all questions. If not applicable, so state, otherwise the form will be returned.
Original to the County Clerk and Recorder; duplicate to the State Engineer; Triplicate to the Montana Bureau of Mines and Geology and Quadruplicate for the Appropriator.

77097

STATE OF MONTANA }
COUNTY OF WHEATLAND } ss.

I hereby certify that the within
instrument was filed for record in this
office on the 28 day of
June 1973 at 1:08
o'clock P. and was duly recorded
in Book W of Water Rights
Page 104-105
Russell Hicks
County Recorder
By _____
Deputy Recorder

Form No. 18
8-60

T. 8N R. 13E

County Wheatland

MONTANA BUREAU OF MINES AND GEOLOGY
Butte, Montana

RECEIVED
DEC 26 1961

WATER WELL LOG

STATE ENGINEER

X			

Owner Moore Livestock Co. Address Twodot, Mont.

Driller _____ Address _____

Date Started _____ Date Completed 1876

Location: Sec. 30 T. 8N R. 13E $\frac{1}{4}$ sec. NW

Type of well Dug Equipment used _____
(Dug, driven, bored, or drilled) (Churn, drill, rotary, other)

Water use: Domestic Municipal Stock Irrigation
Industrial Drainage Other _____

Casing: surface ft. to 30 ft. Type concrete Size 2 ft.

Casing: _____ ft. to _____ ft. Type _____ Size _____

Casing: _____ ft. to _____ ft. Type _____ Size _____

Perforated or Screened: Ft. _____ to ft. _____. Ft. _____ to ft. _____

Type of screen or perforations _____

Static Water level, for non-flowing well: 10 feet.

Shut-in pressure, for flowing well: _____ lb./sq. in. on: _____ (date)

Pumping water level _____ feet at _____ gal. per min. _____

How tested: _____

Length of test _____

Remarks: (Gravel packing, cementing, packers, type of shut-off, depth of shut-off)

(over)

RECEIVED

File No. 77099

T. 8N R. 13E

TRIPLICATE

County Wheatland

MONTANA DEPARTMENT OF NATURAL RESOURCES AND CONSERVATION
STATE OF MONTANA
ADMINISTRATOR OF GROUNDWATER CODE
OFFICE OF STATE ENGINEER

Notice of Completion of Groundwater Appropriation Without Well

(Under Chapter 237 Montana Session Laws, 1961)

Date of Appropriation of Groundwater... ^{Before} April 1, 1967

Owner Fox Ranches, Inc. Address Box 739, Billings

Contractor (if any)

Address of Contractor

Date Started..... Date Completed ^{Before} April 1, 1967

Describe means of obtaining groundwater without a well "as by sub-irrigation and other natural processes". Include depth to water when applicable. Spring 30'

Entering Opening to Limestone
Natural Flow & Earth Shell Drain
for Storage

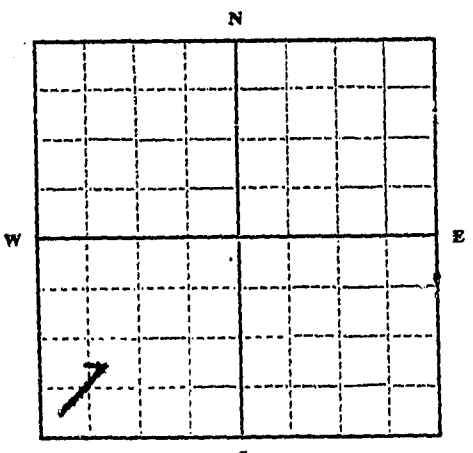
Quantity of water developed and used with explanation of method used to measure or estimate such amount. If use is intermittent

estimate approximate lengths of periods of use.....

h. v. stack water
Continuously

Signature of Owner Richard M. Fox, Inc.

Date June 27, 1973



56 1/4 Sec 33 T. 8 R. 13
Indicate point of appropriation and place of use, if possible.

77099
6-28-73

This form to be prepared by contractor (if any), otherwise by the owner.
Three copies of this notice are to be filed with the County Clerk and Recorder of the county in which the works are located.
Please answer all questions. If not applicable, so state, otherwise the form will be returned.
Original to the County Clerk and Recorder; duplicate to the State Engineer; Triplicate to the Montana Bureau of Mines and Geology and Quadruplicate for the Appropriator.

77099

STATE OF MONTANA }
COUNTY OF WHEATLAND } ss.

I hereby certify that the within
instrument was filed for record in this
office on the 28 day of

June 1973 at 11:00

o'clock P. M., and was duly recorded

in Book 24 of Water Rights

Page 108-109

Lucretia Hicks
County Recorder

By _____
Deputy Recorder.

N 3

File No. 77098

TRIPLICATE

STATE OF MONTANA
DEPARTMENT OF NATURAL
RESOURCES AND CONSERVATION

GAZETTE PRINTING CO.

T. 8 N. R. 13 E

County Wheatland

STATE OF MONTANA
ADMINISTRATOR OF GROUNDWATER CODE
OFFICE OF STATE ENGINEER

Notice of Completion of Groundwater Appropriation
Without Well

(Under Chapter 237 Montana Session Laws, 1961)

Date of Appropriation of Groundwater. ^{Before} Apr. 1, 1967

Owner Fox Ranches, Inc. Address Box 739, Billings

Contractor (if any)

Address of Contractor

Date Started..... Date Completed. ^{Before} Apr. 1, 1967

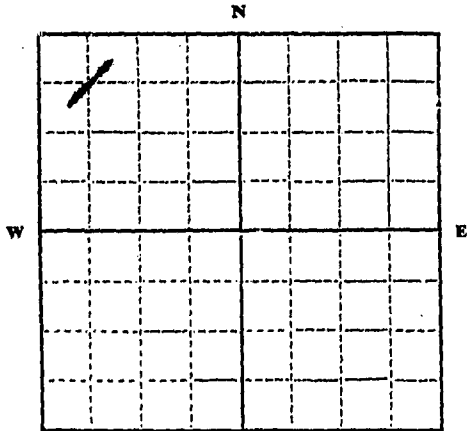
Describe means of obtaining groundwater without a well "as by sub-irrigation and other natural processes". Include depth to water when applicable. Spring 30"

Enlarging Natural Opening
To Increase Flow

Quantity of water developed and used with explanation of method used to measure or estimate such amount. If use is intermittent

estimate approximate lengths of periods of use.....

livestock water
Continuously



Indicate point of appropriation and place of use, if possible.

77098

6-28-73

1:09 p.m.

Signature of Owner Richard W. D. D. D.

Date June 27, 1973

This form to be prepared by contractor (if any), otherwise by the owner.

Three copies of this notice are to be filed with the County Clerk and Recorder of the county in which the works are located.

Please answer all questions. If not applicable, so state, otherwise the form will be returned.

Original to the County Clerk and Recorder; duplicate to the State Engineer; Triplicate to the Montana Bureau of Mines and Geology and Quadruplicate for the Appropriator.

77098

STATE OF MONTANA
COUNTY OF WHEATLAND

I hereby certify that the within
Instrument was filed for record in the
office of the Clerk of the County of
June 28 1973 1:09
o'clock P.M. and duly recorded
in Book 4 of Water Rights
Page 106-107.
Aurora Hicks
County Recorder

By _____
Deputy Recorder

GW 4

FILE NO. _____

WELL, ACROSS
THE ROAD

STATE OF MONTANA
ADMINISTRATOR OF GROUNDWATER CODE
OFFICE OF STATE ENGINEER

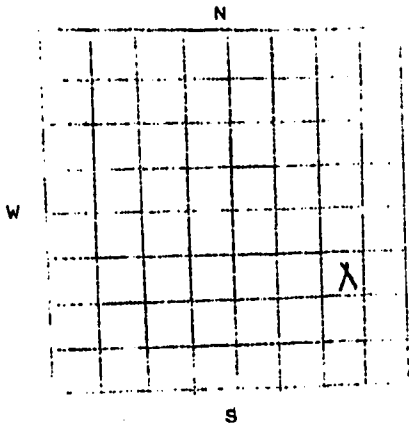
T 8 N R 13 E
WHEATLAND COUNTY, MONT.

RECEIVED
JUN 10 1963

34

DECLARATION OF VESTED GROUNDWATER RIGHTS
(UNDER CHAPTER 237, MONTANA SESSION LAWS, 1961) STATE ENGINEER

1. FOX RANCHES INC., OF TWO DOT MONT.
(NAME OF APPROPRIATOR) (ADDRESS) (TOWN)
COUNTY OF WHEATLAND, STATE OF MONTANA, HAVE APPROPRIATED GROUNDWATER ACCORDING TO THE MONTANA LAWS IN EFFECT PRIOR TO JANUARY 1, 1962, AS FOLLOWS:



2. THE BENEFICIAL USE ON WHICH THE CLAIM IS BASED STOCK WATER WELL.

3. DATE OR APPROXIMATE DATE OF EARLIEST BENEFICIAL USE; AND HOW CONTINUOUS THE USE HAS BEEN: MARCH 1 - 1962.
USED EVERY DAY SINCE DRILLED.

4. THE AMOUNT OF GROUNDWATER CLAIMED (IN MINER INCHES OR GALLONS PER MINUTE) 20 G.P.M.

5. IF USED FOR IRRIGATION, GIVE THE ACREAGE AND DESCRIPTION OF THE LANDS TO WHICH WATER HAS BEEN APPLIED AND NAME OF THE OWNER THEREOF _____

NE 1/4 SEC 34 T 8 R 13
INDICATE POINT OF APPROPRIATION AND PLACE OF USE, IF POSSIBLE. EACH SMALL SQUARE REPRESENTS 10 ACRES.

6. THE MEANS OF WITHDRAWING SUCH WATER FROM THE GROUND AND THE LOCATION OF EACH WELL OR OTHER MEANS OF WITHDRAWAL ELECTRIC PRESSURE SYSTEM.

7. THE DATE OF COMMENCEMENT AND COMPLETION OF THE CONSTRUCTION OF THE WELL, WELLS, OR OTHER WORKS FOR WITHDRAWAL OF GROUNDWATER MARCH 1 - 1962.

8. DEPTH OF WATER TABLE 147 FT.

9. SO FAR AS IT MAY BE AVAILABLE, THE TYPE, SIZE AND DEPTH OF EACH WELL OR THE GENERAL SPECIFICATIONS OF ANY OTHER WORKS FOR THE WITHDRAWAL OF GROUNDWATER 147 FT. DEEP, 6 INCH HOLE, IRON CASING.

10. THE ESTIMATED AMOUNT OF GROUNDWATER WITHDRAWN EACH YEAR 250,000 GAL.

11. THE LOG OF FORMATIONS ENCOUNTERED IN THE DRILLING OF EACH WELL IF AVAILABLE 15 FT. SAND, YELLOW SHALE, 132 FT. GREY SHALE.

12. SUCH OTHER INFORMATION OF A SIMILAR NATURE AS MAY BE USEFUL IN CARRYING OUT THE POLICY OF THIS ACT, INCLUDING REFERENCE PAGE OF COUNTY RECORDS AND BOOK NUMBER _____

SIGNATURE OF OWNER Fox Ranches Inc. By Fred Mill, Mgr.
DATE 5/29/63.
STATE OF MONTANA)
: ss.
COUNTY OF WHEATLAND)

Fred Mill HAVING FIRST BEEN DULY SWORN, DEPOSES AND SAYS THAT HE (IS, ARE,) OF LAWFUL AGE AND (IS ARE) THE APPROPRIATOR AND CLAIMANT OF THE ORDER AND WATER RIGHT MENTIONED IN THE FOREGOING DECLARATION OF VESTED GROUNDWATER RIGHTS AND THE PERSON WHOSE NAME SUBSCRIBED THERETO, AS THE APPROPRIATOR AND CLAIMANT, THAT HE KNOW THE CONTENTS OF SAID FOREGOING NOTICE AND THAT THE MATTERS AND THINGS THEREIN STATED ARE TRUE.

SUBSCRIBED AND SWORN TO BEFORE ME, THIS 29th DAY OF May 1963

Lucretia Hicks, Co. Clerk
NOTARY PUBLIC FOR THE STATE OF MONTANA
RESIDING AT _____
MY COMMISSION EXPIRES _____

(FILE THREE COPIES OF THIS REPORT WITH THE COUNTY CLERK AND RECORDER, RETAIN THE 4th COPY FOR YOUR FILES.)

1592

69934

State of Montana,)
County of Yellowstone, ss.

I hereby certify that the within
instrument was recorded in this

office on the 29th day of

May 1963 at 11:32

o'clock

in Book 11

Water Rights

Page 408

Lucenia Hicks

County Recorder

BY

Deputy Recorder

GW 4
FILE NO. _____

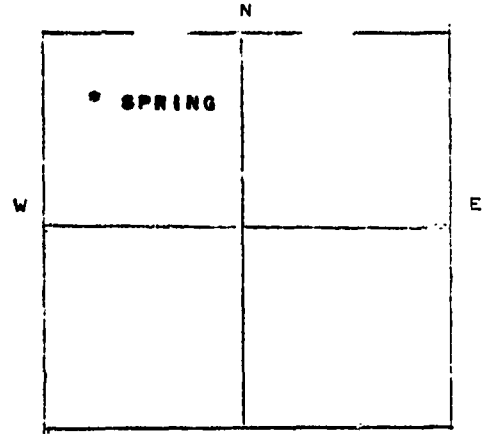
8 N R 13 34
WHEATLAND COUNTY

STATE OF MONTANA
ADMINISTRATOR OF GROUNDWATER CODE
OFFICE OF STATE ENGINEER
* * * *

RECEIVED
JAN 29 1964
STATE ENGINEER

DECLARATION OF VESTED GROUNDWATER RIGHTS
(UNDER CHAPTER 237, MONTANA SESSION LAWS (1961))

1. FOX RANCHES, INC., OF TWODOT, MONTANA
(NAME OF APPROPRIATOR) (ADDRESS) (TOWN)
COUNTY OF WHEATLAND, STATE OF MONTANA; HAVE APPROPRIATED GROUNDWATER ACCORDING TO THE MONTANA LAWS IN EFFECT PRIOR TO JANUARY 1, 1962, AS FOLLOWS:



Sec 34 T 8 R 13
INDICATE APPROPRIATION

2. THE BENEFICIAL USE ON WHICH THE CLAIM IS BASED STOCK WATER

3. DATE OR APPROXIMATE DATE OF EARLIEST BENEFICIAL USE; AND HOW CONTINUOUS THE USE HAS BEEN. UNKNOWN 1900

4. THE AMOUNT OF GROUNDWATER CLAIMED (IN MINER INCHES OR GALLONS PER MINUTE) 20 INCHES PER MINUTE

5. IF USED FOR IRRIGATION, GIVE THE ACREAGE AND DESCRIPTION OF THE LANDS TO WHICH WATER HAS BEEN APPLIED AND NAME OF THE OWNER THERE OF _____

6. THE MEANS OF WITHDRAWING SUCH WATER FROM THE GROUND AND THE LOCATION OF EACH WELL OR OTHER MEANS OF WITHDRAWAL NATURAL FLOW - SPRING

7. THE DATE OF COMMENCEMENT AND THE COMPLETION OF THE CONSTRUCTION OF THE WELL, WELLS, OR OTHER WORKS FOR WITHDRAWAL OF GROUNDWATER _____

8. DEPTH OF WATER TABLE UNKNOWN

9. SO FAR AS IT MAY BE AVAILABLE, THE TYPE, SIZE AND DEPTH OF EACH WELL OR THE GENERAL SPECIFICATIONS OF ANY OTHER WORKS FOR THE WITHDRAWAL OF GROUNDWATER _____

10. THE ESTIMATED AMOUNT OF GROUNDWATER WITHDRAWN EACH YEAR UNKNOWN

11. THE LOG OF FORMATIONS ENCOUNTERED IN THE DRILLING OF EACH WELL IF AVAILABLE _____

12. SUCH OTHER INFORMATION OF A SIMILAR NATURE AS MAY BE USEFUL IN CARRYING OUT THE POLICY OF THIS ACT, INCLUDING REFERENCE PAGE OF COUNTY RECORDS AND BOOK NUMBER _____

SIGNATURE OF OWNER Fred Mills for Fox Ranches, Inc.
DATE DECEMBER 27th, 1963

STATE OF MONTANA } ss.
COUNTY OF WHEATLAND }

FRED MILLS FOR FOX RANCHES, INC. HAVING FIRST BEEN DULY SWORN, DEPOSES AND SAYS THAT HE (IS, ARE,) OF LAWFUL AGE AND (IS, ARE) THE APPROPRIATOR AND CLAIMANT OF THE ORDER AND WATER RIGHT MENTIONED IN THE FOREGOING DECLARATION OF VESTED GROUNDWATER RIGHTS AND THE PERSON WHOSE NAMES SUBSCRIBED THERETO, AS THE APPROPRIATOR AND CLAIMANT, THAT HE KNOW THE CONTENTS OF SAID FOREGOING NOTICE AND THAT THE MATTERS AND THINGS THEREIN STATED ARE TRUE.

SUBSCRIBED AND SWORN TO BEFORE ME: THIS 27 DAY OF Dec, 1963

70436

Fred Mills for Fox Ranches, Inc.
Lucretia Hicks, Co Clerk
NOTARY PUBLIC FOR THE STATE OF MONTANA
RESIDING AT _____
M. COMMISSION EXPIRES _____

Fee 2.00
Return to: Fred Mills Twodot
FILED FOR RECORD ON THE 30 DAY OF Dec 1963 AT 7:00

O'CLOCK 15 M., AND RECORDED IN BOOK 622
RECORDS OF WHEATLAND COUNTY, MONTANA.

Lucretia Hicks 34478

GW 4
FILE No. _____

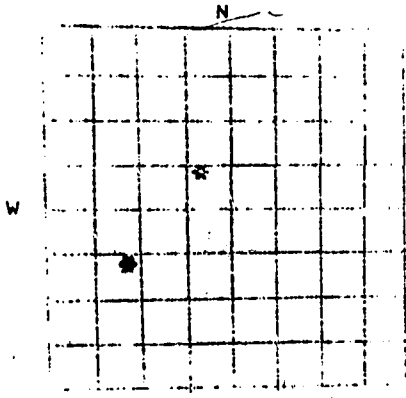
T 8 R 14
WHEATLAND COUNTY, MONT
8 14

STATE OF MONTANA
ADMINISTRATOR OF GROUNDWATER CODE
OFFICE OF STATE ENGINEER

JAN 29 1964
STATE ENGINEER

DECLARATION OF VESTED GROUNDWATER RIGHTS
(UNDER CHAPTER 237, MONTANA SESSION LAWS, 1961)

1. Eric & Ann Anderson, OF Box 81 Harlowton, Mont.
(NAME OF APPROPRIATOR) (ADDRESS) (TOWN)
COUNTY OF WHEATLAND, STATE OF MONTANA, HAVE APPROPRIATED GROUNDWATER ACCORD-
ING TO THE MONTANA LAWS IN EFFECT PRIOR TO JANUARY 1, 1962, AS FOLLOWS:



2. THE BENEFICIAL USE ON WHICH THE CLAIM IS
BASED Stockwater

3. DATE OR APPROXIMATE DATE OF EARLIEST BENE-
FICIAL USE; AND HOW CONTINUOUS THE USE HAS BEEN
May 30th 1952
Continuous

4. THE AMOUNT OF GROUNDWATER CLAIMED (IN MINER
INCHES OR GALLONS PER MINUTE 5 gals per min.
~~10 gals per min.~~

~~Continuous~~ USED FOR IRRIGATION OF 1/4 ACREAGE
AND DESCRIPTION OF THE LANDS TO WHICH WATER HAS
BEEN APPLIED AND NAME OF THE OWNER THEREOF _____

SE 1/4 NW Sec 1 T 8 R 14

INDICATE POINT OF APPROPRIATION
AND PLACE OF USE, IF POSSIBLE.
EACH SMALL SQUARE 1/4 REPRESENTS 10
ACRES.

6. THE MEANS OF WITHDRAWING SUCH WATER FROM THE GROUND AND THE LOCATION OF
EACH WELL OR OTHER MEANS OF WITHDRAWAL Windmill & Pump

7. THE DATE OF COMMENCEMENT AND COMPLETION OF THE CONSTRUCTION OF THE WELL,
WELLS, OR OTHER WORKS FOR WITHDRAWAL OF GROUNDWATER May 30th, 1952

8. DEPTH OF WATER TABLE 40 ft.

9. SO FAR AS IT MAY BE AVAILABLE, THE TYPE, SIZE AND DEPTH OF EACH WELL OR
THE GENERAL SPECIFICATIONS OF ANY OTHER WORKS FOR THE WITHDRAWAL OF GROUND-
WATER 6 inch casing, depth 85 ft. Windmill & pump

10. THE ESTIMATED AMOUNT OF GROUNDWATER WITHDRAWN EACH YEAR 200,000 gals.

11. THE LOG OF FORMATIONS ENCOUNTERED IN THE DRILLING OF EACH WELL IF AVAIL-
ABLE not available

12. SUCH OTHER INFORMATION OF A SIMILAR NATURE AS MAY BE USEFUL IN CARRYING
OUT THE POLICY OF THIS ACT, INCLUDING REFERENCE PAGE OF COUNTY RECORDS AND
BOOK NUMBER _____

SIGNATURE OF OWNER _____
STATE OF MONTANA) DATE Eric Anderson
: ss. 11-23-63
COUNTY OF WHEATLAND)

Eric Anderson HAVING FIRST BEEN DULY SWORN, DEPOSES
AND SAYS THAT HE (IS, ARE,) OF LAWFUL AGE AND (IS ARE) THE APPROPRIATOR
AND CLAIMANT OF THE ORDER AND WATER RIGHT MENTIONED IN THE FOREGOING
DECLARATION OF VESTED GROUNDWATER RIGHTS AND THE PERSON WHOSE NAME
SUBSCRIBED THERETO, AS THE APPROPRIATOR AND CLAIMANT , THAT HE
KNOW THE CONTENTS OF SAID FOREGOING NOTICE AND THAT THE MATTERS AND
THINGS THEREIN STATED ARE TRUE.

SUBSCRIBED AND SWORN TO BEFORE ME, THIS 23 DAY OF Dec 1963
Lucretia Hicks Co Clerk
NOTARY PUBLIC FOR THE STATE OF MONTANA
RESIDING AT _____
MY COMMISSION EXPIRES _____

(FILE THREE COPIES OF THIS REPORT WITH THE COUNTY CLERK AND RECORDER, RE-
TAIN THE 4th COPY FOR YOUR FILES.)

70391

State of Montana, } ss.
County of Wheatland, }

I hereby certify that the within
instrument was filed for record in this

office on the 23 day of

Dec 19 63 at 3:28

o'clock P.M. and was duly recorded

in Book 15 of State Rights

Page 571

County Recorder

By

Deputy Recorder

GW 4
File No. 70827

T 80 R 14 2
WHEATLAND COUNTY

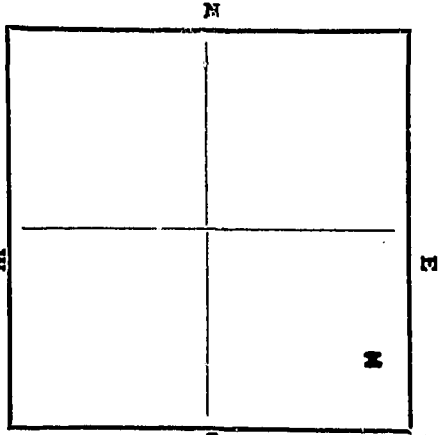
STATE OF MONTANA
ADMINISTRATOR OF GROUNDWATER CODE
Office of the State Engineer
* * * * *

RECEIVED
FEB 14 1964

DECLARATION OF VESTED GROUNDWATER RIGHTS
(Under Chapter 237, Montana Session Laws, 1961) STATE ENGINEER

1. Lars Kalberg of Harlowtown Mont.
Name of Appropriator (Address) (Town)

County of Wheatland, State of Montana, have appropriated Groundwater according to the Montana Laws in effect prior to January 1, 1962, as follows:



Sec 2 T 4N R 14E
Indicate Appropriation

2. The beneficial use on which the claim is based Domestic & Live stock

3. Date or approximate date of earliest beneficial use; and how continuous the use has been: Dec. 10th., 1960 to date.

4. The amount of groundwater claimed (in miner inches or gallons per minute) 40 gallons

5. If used for irrigation, give the acreage and description of the lands to which water has been applied and name of the owner thereof:

6. The means of withdrawing such water from the ground and the location of each well or other means of withdrawal: Pump and engine

7. The date of commencement and the completion of the construction of the well, wells, or other works for withdrawal of groundwater: Dec. 10th., 1960.

8. Depth of water table: well 100 ft. deep - water level 50 ft. from top.

9. So far as it may be available, the type, size and depth of each well or the general specifications of any other works for the withdrawal of groundwater:

10. The estimated amount of groundwater withdrawn each year: 200,000 Gallons used 6 months.

11. The log of formations encountered in the drilling of each well if available: Terrace Gravel on top of Clagget formation.

12. Such other information of a similar nature as may be useful in carrying out the policy of this act, including reference page of county records and book number:

SIGNATURE OF OWNER: Lars Kalberg
Date Dec 31 1963

STATE OF MONTANA }
COUNTY OF WHEATLAND } ss.

Lars Kalberg having first been duly sworn, deposes and says that he (is, are) of lawful age and (is, are) the appropriator and claimant of the order and water right mentioned in the foregoing declaration of vested groundwater rights and the person whose names subscribed thereto, as the appropriator and claimant, that he know the contents of said foregoing notice and that the matters and things therein stated are true.

SUBSCRIBED and SWORN to before me, this 31 day of Dec, 1963
Beau Collett

Notary Public for the State of Montana of Montana,
Residing at Residing at Harlowtown, Montana
My Commission expires APRIL 13, 1964

Filed for record on the 6th day of February, 1964 at 4:12 o'clock P M., and recorded in Book 82, Pages 269-270, records of Wheatland County, Montana.

Fee \$2.00

Lucretia Hicks
Clerk and Recorder

34918

GW
FILE NO. _____

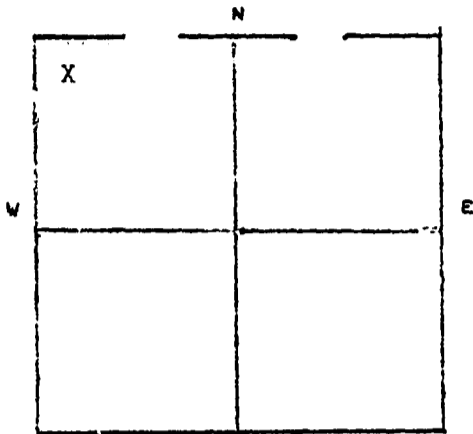
T 8N R 14E
WHEATLAND COUNTY

STATE OF MONTANA
ADMINISTRATOR OF GROUNDWATER CODE
OFFICE OF STATE ENGINEER

JAN 29 1964

DECLARATION OF VESTED GROUNDWATER RIGHTS
(UNDER CHAPTER 237, MONTANA SESSION LAWS, 1981)

1. Muir Ranch Company, of Box 156 Harlowton, Montana
(NAME OF APPROPRIATOR) (ADDRESS) (TOWN)
COUNTY OF WHEATLAND, STATE OF MONTANA, HAVE APPROPRIATED GROUNDWATER ACCORD-
ING TO THE MONTANA LAWS IN EFFECT PRIOR TO JANUARY 1, 1962, AS FOLLOWS:



SEC 7 T 8N R 14E
INDICATE APPROPRIATION

2. THE BENEFICIAL USE ON WHICH THE CLAIM IS BASED livestock water (spring)

3. DATE OR APPROXIMATE DATE OF EARLIEST BENEFICIAL USE; AND HOW CONTINUOUS THE USE HAS BEEN. _____

4. THE AMOUNT OF GROUNDWATER CLAIMED (IN MINER INCHES OR GALLONS PER MINUTE unlimited

5. IF USED FOR IRRIGATION, GIVE THE ACREAGE AND DESCRIPTION OF THE LANDS TO WHICH WATER HAS BEEN APPLIED AND NAME OF THE OWNER THERE OF _____

6. THE MEANS OF WITHDRAWING SUCH WATER FROM THE GROUND AND THE LOCATION OF EACH WELL OR OTHER MEANS OF WITHDRAWAL natural flow

7. THE DATE OF COMMENCEMENT AND THE COMPLETION OF THE CONSTRUCTION OF THE WELL, WELLS, OR OTHER WORKS FOR WITHDRAWAL OF GROUNDWATER _____

8. DEPTH OF WATER TABLE _____

9. SO FAR AS IT MAY BE AVAILABLE, THE TYPE, SIZE AND DEPTH OF EACH WELL OR THE GENERAL SPECIFICATIONS OF ANY OTHER WORKS FOR THE WITHDRAWAL OF GROUND-WATER _____

10. THE ESTIMATED AMOUNT OF GROUNDWATER WITHDRAWN EACH YEAR unlimited

11. THE LOG OF FORMATIONS ENCOUNTERED IN THE DRILLING OF EACH WELL IF AVAIL-
ABLE _____

12. SUCH OTHER INFORMATION OF A SIMILAR NATURE AS MAY BE USEFUL IN CARRYING OUT THE POLICY OF THIS ACT, INCLUDING REFERENCE PAGE OF COUNTY RECORDS AND BOOK NUMBER _____

SIGNATURE OF OWNER Muir Ranch Company
By: Nick Muir
DATE December 27, 1963

STATE OF MONTANA } ss.
COUNTY OF WHEATLAND }

Muir Ranch Company HAVING FIRST BEEN DULY SWORN, DEPOSES AND SAYS THAT they (are, are,) OF LAWFUL AGE AND (is, are) THE APPROPRIATORS AND CLAIMANTS OF THE ORDER AND WATER RIGHT MENTIONED IN THE FOREGOING DECLARATION OF VESTED GROUNDWATER RIGHTS AND THE PERSONS WHOSE NAMES SUBSCRIBED THERETO, AS THE APPROPRIATORS AND CLAIMANTS, THAT they KNOW THE CONTENTS OF SAID FOREGOING NOTICE AND THAT THE MATTERS AND THINGS THEREIN STATED ARE TRUE.

Muir Ranch Company
By: Nick Muir

SUBSCRIBED AND SWORN TO BEFORE ME, THIS 27th DAY OF December, 19 63

70466

Marian Langston
NOTARY PUBLIC FOR THE STATE OF MONTANA
RESIDING AT Harlowton, Montana
MY COMMISSION EXPIRES Sept. 3, 1966

FILED FOR RECORD ON THE 30 DAY OF Dec 1963 AT 1:32
O'CLOCK P M., AND RECORDED IN BOOK 82, PAGES 9
RECORDS OF WHEATLAND COUNTY, MONTANA.

Lucretia Hicks
CLERK AND RECORDER

Form No. 18
8-60

T. 8 R. 14
County WHEATLAND

MONTANA BUREAU OF MINES AND GEOLOGY
Butte, Montana

RECEIVED
DEC 29 1961

Water Well Log

STATE ENGINEER

o		

Owner JANE DALGARNO Address HARLOWTON, MONT.
Driller FRANK BUCKLEY Address HARLOWTON, MONT.
Date Started 6/10/43 Date Completed 6/29/43
Location: Sec. 10 T. 8 R. 14 $\frac{1}{4}$ sec. NNW $\frac{1}{4}$ SW $\frac{1}{4}$ SEC 10

Type of well DRILLED (Dug, driven, or drilled) Equipment used _____ (Churn, drill, rotary, other)

Water use: Domestic Municipal Stock Irrigation
Industrial Drainage Other _____

Casing: 1 ft. to 75 ft. Type GALVANIZED Size 6 IN.

Casing: _____ ft. to _____ ft. Type _____ Size _____

Casing: _____ ft. to _____ ft. Type _____ Size _____

Perforated or screened: Ft. _____ to ft. _____. Ft. _____ to ft. _____

Type of screen or perforations _____

Static water level, for non-flowing well: 25 feet.

Shut-in pressure, for flowing well: _____ lb./sq. in. on: _____ (date)

Pumping water level 25 feet at 3 gal. per min.

How tested: BALER

Length of test 1 HOUR

Remarks: (Gravel packing, cementing, packers, type of shut-off, depth of shut-off)

(over)

GW 4
FILE No. _____

T 8-N R 14 E
WHEATLAND COUNTY, MONT.

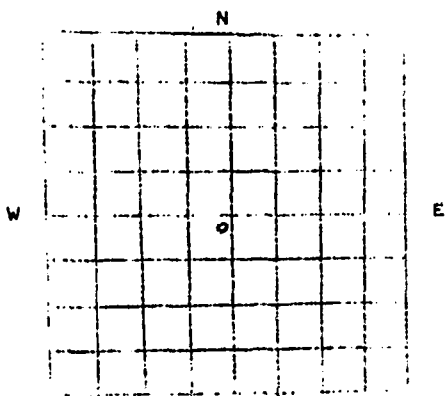
STATE OF MONTANA
ADMINISTRATOR OF GROUNDWATER CODE
OFFICE OF STATE ENGINEER

NOV 29 1964

DECLARATION OF VESTED GROUNDWATER RIGHTS
(UNDER CHAPTER 237, MONTANA SESSION LAWS, 1961)

1. Harold J. Lode, of Hardenton Montana
(NAME OF APPROPRIATOR) (ADDRESS) (TOWN)

COUNTY OF WHEATLAND, STATE OF MONTANA, HAVE APPROPRIATED GROUNDWATER ACCORDING TO THE MONTANA LAWS IN EFFECT PRIOR TO JANUARY 1, 1962, AS FOLLOWS:



2. THE BENEFICIAL USE ON WHICH THE CLAIM IS BASED Stock water well

3. DATE OR APPROXIMATE DATE OF EARLIEST BENEFICIAL USE; AND HOW CONTINUOUS THE USE HAS BEEN 1940 Intermittently Used

4. THE AMOUNT OF GROUNDWATER CLAIMED (IN MINER INCHES OR GALLONS PER MINUTE) 20 Gals per min.

5. IF USED FOR IRRIGATION, GIVE THE ACREAGE AND DESCRIPTION OF THE LANDS TO WHICH WATER HAS BEEN APPLIED AND NAME OF THE OWNER THEREOF _____

NE 1/4 SW 1/4 SEC 10 T 8 R 14

INDICATE POINT OF APPROPRIATION AND PLACE OF USE, IF POSSIBLE. EACH SMALL SQUARE REPRESENTS 10 ACRES.

6. THE MEANS OF WITHDRAWING SUCH WATER FROM THE GROUND AND THE LOCATION OF EACH WELL OR OTHER MEANS OF WITHDRAWAL Pump with gas motor or electric motor or windmill or hand pump

7. THE DATE OF COMMENCEMENT AND COMPLETION OF THE CONSTRUCTION OF THE WELL, WELLS, OR OTHER WORKS FOR WITHDRAWAL OF GROUNDWATER 1940

8. DEPTH OF WATER TABLE 70 ft.

9. SO FAR AS IT MAY BE AVAILABLE, THE TYPE, SIZE AND DEPTH OF EACH WELL OR THE GENERAL SPECIFICATIONS OF ANY OTHER WORKS FOR THE WITHDRAWAL OF GROUNDWATER Drilled, six inch casing, 150 ft depth

10. THE ESTIMATED AMOUNT OF GROUNDWATER WITHDRAWN EACH YEAR 50,000 Gals.

11. THE LOG OF FORMATIONS ENCOUNTERED IN THE DRILLING OF EACH WELL IF AVAILABLE not available

12. SUCH OTHER INFORMATION OF A SIMILAR NATURE AS MAY BE USEFUL IN CARRYING OUT THE POLICY OF THIS ACT, INCLUDING REFERENCE PAGE OF COUNTY RECORDS AND BOOK NUMBER _____

SIGNATURE OF OWNER Harold J. Lode
STATE OF MONTANA) DATE Dec 27 1963
: SS.

COUNTY OF WHEATLAND)
Harold J. Lode HAVING FIRST BEEN DULY SWORN, DEPOSES AND SAYS THAT HE (IS, ARE,) OF LAWFUL AGE AND (IS ARE) THE APPROPRIATOR AND CLAIMANT OF THE ORDER AND WATER RIGHT MENTIONED IN THE FOREGOING DECLARATION OF VESTED GROUNDWATER RIGHTS AND THE PERSON WHOSE NAME SUBSCRIBED THERETO, AS THE APPROPRIATOR AND CLAIMANT, THAT HE KNOW THE CONTENTS OF SAID FOREGOING NOTICE AND THAT THE MATTERS AND THINGS THEREIN STATED ARE TRUE.

SUBSCRIBED AND SWORN TO BEFORE ME, 30th DAY OF December 63

Harold J. Lode
Harold J. Lode
NOTARY PUBLIC FOR THE STATE OF MONTANA
RESIDING AT _____
MY COMMISSION EXPIRES _____

(FILE THREE COPIES OF THIS REPORT WITH THE COUNTY CLERK AND RECORDER, RETAIN THE 4th COPY FOR YOUR FILES.)

34604

70567

State of Montana, } ss.
County of Wheatland.

I hereby certify that the within
instrument was filed for record in this

office on the 31 day of

Dec 1963 at 8:29

o'clock A.M. and was duly recorded

in Book 82 of

Page 115

Water Rights

Lucretia Hicks

County Recorder

By _____

Deputy Recorder

File No.

T. R.

DUPLICATE

County Wheatland

LOG

STATE OF MONTANA
ADMINISTRATOR OF GROUNDWATER CODE
OFFICE OF STATE ENGINEER

Notice of Completion of Groundwater
Appropriation by Means of Well
DEVELOPED AFTER JANUARY 1, 1962

(Under Chapter 237, Montana Session Laws, 1961)

Owner Eric Anderson Address Hubert, Mont

Driller Joe Perice Address Hubert, Mont

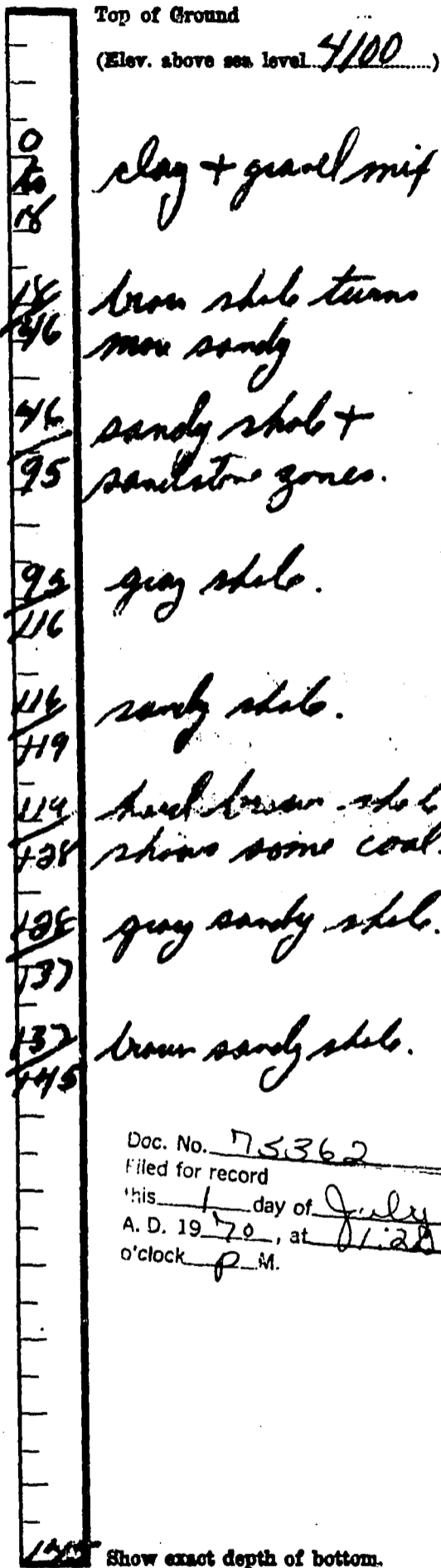
Date of Notice of appropriation of groundwater.....

Date well started Aug 14, 1969 Date completed Aug 21, 1969

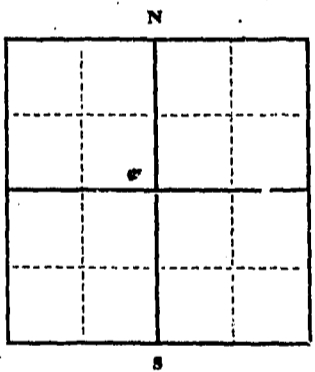
Type of well drilled Equipment used submersible
(Dug, Driven, bored or drilled) (Churn drill, rotary or other)

Water use: Domestic Municipal Stock Irrigation
Industrial Drainage Other

Indicate on the diagram the character and thickness of the different strata met with in drilling, such as soil, clay, shale, gravel, rock or sand, etc. Show depth at which water is encountered, thickness and character of water-bearing strata and height to which the water rises in the well.



Size of Drilled Hole	Size and Weight of Casing	From (Feet)	To (Feet)	PERFORATIONS		
				Kind Size	From (Feet)	To (Feet)
6 7/8	6 5/8 15 lb	0	42	Screen	0	42



Static Water Level for non-flowing well 28 1/2 feet.
Shut-in Pressure for Flowing Well.....
Pumping Water Level 145 feet
at 20 gal. per minute.
Discharge in gal. per min. of flowing well.....

How Tested braker
Length of Test to steady flow
Remarks: (Gravel packing, cementing, packers, type of shutoff).....

Doc. No. 75362
Filed for record
this 1 day of July
A. D. 19 70, at 11:20
o'clock P M.

Indicate location of well and place of use, if possible. Each small square represents 40 acres.

water zone at bottom of well 137-145 (Continue on reverse side)

USE—If used for irrigation, industrial, drainage or other. Explain, state number of acres and location or other data (i.e.: Lot, Block and Addition).
water will rise to 45 ft in 30 min.

This form to be prepared by driller, and three copies to be filed by the owner with the County Clerk and Recorder in the county in which the well is located, tissue copy to be retained by driller.
Please answer all questions. If not applicable, so state, otherwise the form will be returned.

W. W. Lic No 80
Driller's License Number
Joe Perice
Driller's Signature

46658

GW 4
FILE No. _____

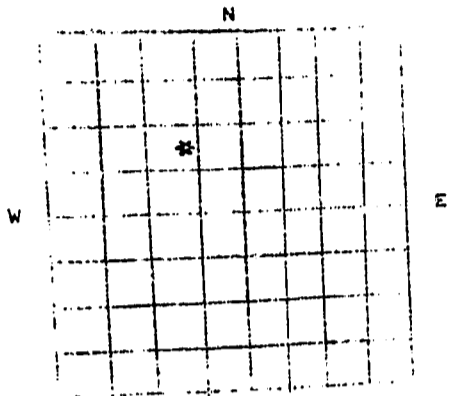
T 8 N R 14
WHEATLAND COUNTY, MONT

STATE OF MONTANA
ADMINISTRATOR OF GROUNDWATER CODE
OFFICE OF STATE ENGINEER

DECLARATION OF VESTED GROUNDWATER RIGHTS JAN 29 1964
(UNDER CHAPTER 237, MONTANA SESSION LAWS, 1961)

1. Eric & Ann Anderson, OF Box 81 Harlowton, Mont.
(NAME OF APPROPRIATOR) (ADDRESS) (TOWN)

COUNTY OF WHEATLAND, STATE OF MONTANA, HAVE APPROPRIATED GROUNDWATER ACCORDING TO THE MONTANA LAWS IN EFFECT PRIOR TO JANUARY 1, 1962, AS FOLLOWS:



2. THE BENEFICIAL USE ON WHICH THE CLAIM IS BASED Stockwater

3. DATE OR APPROXIMATE DATE OF EARLIEST BENEFICIAL USE; AND HOW CONTINUOUS THE USE HAS BEEN May 1st 1957 purchased

4. THE AMOUNT OF GROUNDWATER CLAIMED (IN MINER INCHES OR GALLONS PER MINUTE) 10 gals per min.

5. IF USED FOR IRRIGATION, GIVE THE ACREAGE AND DESCRIPTION OF THE LANDS TO WHICH WATER HAS BEEN APPLIED AND NAME OF THE OWNER THEREOF _____

SE 1/4 NW Sec 12 T 8 R 14

INDICATE POINT OF APPROPRIATION AND PLACE OF USE, IF POSSIBLE. EACH SMALL SQUARE REPRESENTS 10 ACRES.

6. THE MEANS OF WITHDRAWING SUCH WATER FROM THE GROUND AND THE LOCATION OF EACH WELL OR OTHER MEANS OF WITHDRAWAL Windmill & Pump

7. THE DATE OF COMMENCEMENT AND COMPLETION OF THE CONSTRUCTION OF THE WELL, WELLS, OR OTHER WORKS FOR WITHDRAWAL OF GROUNDWATER ?

8. DEPTH OF WATER TABLE 10 ft.

9. SO FAR AS IT MAY BE AVAILABLE, THE TYPE, SIZE AND DEPTH OF EACH WELL OR THE GENERAL SPECIFICATIONS OF ANY OTHER WORKS FOR THE WITHDRAWAL OF GROUNDWATER 6 inch casing, 25 ft depth

10. THE ESTIMATED AMOUNT OF GROUNDWATER WITHDRAWN EACH YEAR 200,000 gals.

11. THE LOG OF FORMATIONS ENCOUNTERED IN THE DRILLING OF EACH WELL IF AVAILABLE Not available

12. SUCH OTHER INFORMATION OF A SIMILAR NATURE AS MAY BE USEFUL IN CARRYING OUT THE POLICY OF THIS ACT, INCLUDING REFERENCE PAGE OF COUNTY RECORDS AND BOOK NUMBER _____

SIGNATURE OF OWNER Eric Anderson
DATE 12-23-63
STATE OF MONTANA)
: SS.

COUNTY OF WHEATLAND)
Eric Anderson HAVING FIRST BEEN DULY SWORN, DEPOSED AND SAYS THAT HE (IS, ARE,) OF LAWFUL AGE AND (IS ARE) THE APPROPRIATOR AND CLAIMANT OF THE ORDER AND WATER RIGHT MENTIONED IN THE FOREGOING DECLARATION OF VESTED GROUNDWATER RIGHTS AND THE PERSON WHOSE NAME SUBSCRIBED THERETO, AS THE APPROPRIATOR AND CLAIMANT, THAT HE KNOWS THE CONTENTS OF SAID FOREGOING NOTICE AND THAT THE MATTERS AND THINGS THEREIN STATED ARE TRUE.

SUBSCRIBED AND SWORN TO BEFORE ME, THIS 23 DAY OF Dec 1963

Lucretia Hicks
NOTARY PUBLIC FOR THE STATE OF MONTANA
RESIDING AT _____
MY COMMISSION EXPIRES _____

(FILE THREE COPIES OF THIS REPORT WITH THE COUNTY CLERK AND RECORDER; RETAIN THE 4th COPY FOR YOUR FILES.)

34439

70390

State of Montana, }
County of Wheatland, } ss.

I hereby certify that the within
instrument was filed for record in this

office on the 23 day of

Dec 19 1903 at 3:26

o'clock P.M., and was duly recorded

in Book 15 of State Rights

Page 570

Lucinda Hicks

County Recorder

By _____
Deputy Recorder

County WILKINSON

STATE OF MONTANA
ADMINISTRATOR OF GROUNDWATER CODE
MONTANA WATER RESOURCES BOARD

DRILLER'S LOG

NOTICE OF COMPLETION OF GROUNDWATER
APPROPRIATION BY MEANS OF WELL

Developed after January 1, 1962

(Under Chapter 237 Montana Session Laws, 1961, as amended)

This form to be prepared by driller, and three copies to be filed by the owner with the County Clerk and Recorder in the county in which the well is located, last copy to be retained by driller.

Please answer all questions. If not applicable, so state, otherwise the form may be returned.

Owner Duncan Colony
Address Harlostown, Mont.
Date well started June 20, 1973
completed June 23, 1973

For Administrator's Use	
File	<u>77090</u>
GW 1	<u>June 27, 1973</u>

Type of well Drilled
(Dug, driven, bored or drilled)

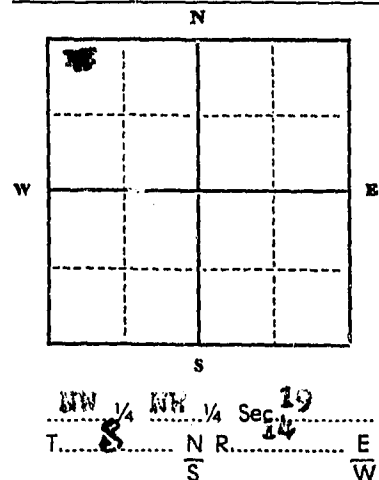
Equipment used Rotary
(Clam drill, rotary or other)

Water Use: Domestic Municipal Stock Irrigation
Industrial Drainage Other * Garden/Lawn

*Describe
USE: If used for irrigation, industrial, drainage or other. Explain, state number of acres and location or other data (i.e. Lot, Block and Addition).

ESTIMATED ANNUAL WITHDRAWAL

Size of Drilled Hole	Size and Weight of Casing	From (Feet)	To (Feet)	PERFORATIONS		
				Kind Size	From (Feet)	To (Feet)
8"	0" 24#	0	20	Thin Gravel		
6 3/4"	5 1/2" OD 120#	5	278	Slot	205	265



Static water level 20 ft.*
Pumping water level 110 ft.*
at 20 gallons per minute,
measured minutes after pumping
began.
*Measured from ground level.
Well developed by rolling
for 4 hours.
Power Pump HP
Remarks: (Gravel packing, cementing,
packers, type of shutoff)

INDICATE LOCATION OF WELL AND PLACE OF USE, IF POSSIBLE.
EACH SMALL SQUARE REPRESENTS 40 ACRES.

Driller's Signature Maile E. Hunt
Driller's Address Main Star Co.
Roundup, Mont. 59072
LICENSE NO. 207

Indicate the character, color, thickness of strata such as soil, clay, sand, gravel, shale, sandstone, etc. Show depth at which water is found and height to which water rises in well.

Top of Ground (Elev. above sea level)		
From (Feet)	To (Feet)	
0	5	topsoil
5	15	gravel
15	25	clay
25	25	blue blk shale
25	27	shale trace of sand
27	150	shale
150	155	shale w/dirty coal
155	200	shale
200	250	entonite & shale
250	265	shale
265	270	entonite & sand
270	275	sand (70%)
275	278	shale
		Total Depth

Well was bailed at 97 ft. to check for bad water, no sign of leak or bad water

278 Show exact depth of bottom

57099

77090

STATE OF MONTANA }
COUNTY OF WHEATLAND } ss:

I hereby certify that the within
instrument was filed for record in this
office on the 27th day of
June 1973 at 10:35
o'clock AM, and was legally recorded
in Book 96-97 of Water Rights
Page 96-97.
Lucretia Hicks
County Recorder

By _____
Deputy Recorder

GW 4

FILE NO. _____

T 8 R 14
WHEATLAND COUNTY, MONT.

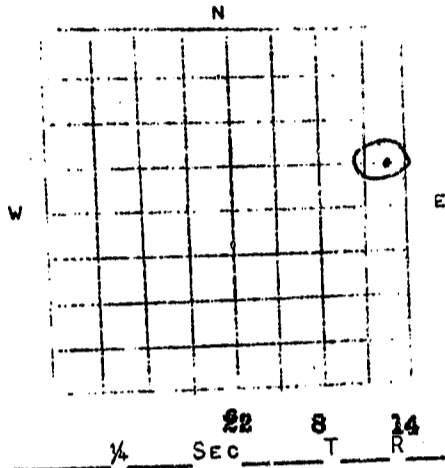
STATE OF MONTANA
ADMINISTRATOR OF GROUNDWATER CODE
OFFICE OF STATE ENGINEER

JAN 29 1964

DECLARATION OF VESTED GROUNDWATER RIGHTS
(UNDER CHAPTER 237, MONTANA SESSION LAWS, 1961)

1. Laurie W. & Nancy L. Capser, OF Box 296 Harlowton
(NAME OF APPROPRIATOR) (ADDRESS) (TOWN)

COUNTY OF WHEATLAND, STATE OF MONTANA, HAVE APPROPRIATED GROUNDWATER ACCORDING TO THE MONTANA LAWS IN EFFECT PRIOR TO JANUARY 1, 1962, AS FOLLOWS:



2. THE BENEFICIAL USE ON WHICH THE CLAIM IS BASED
irrigation & livestock water

3. DATE OR APPROXIMATE DATE OF EARLIEST BENEFICIAL USE; AND HOW CONTINUOUS THE USE HAS BEEN:
1939

4. THE AMOUNT OF GROUNDWATER CLAIMED (IN MINER INCHES OR GALLONS PER MINUTE)
4 miner inches

5. IF USED FOR IRRIGATION, GIVE THE ACREAGE AND DESCRIPTION OF THE LANDS TO WHICH WATER HAS BEEN APPLIED AND NAME OF THE OWNER THEREOF
13 A. hayland

INDICATE POINT OF APPROPRIATION AND PLACE OF USE, IF POSSIBLE. EACH SMALL SQUARE REPRESENTS 10 ACRES.
L. W. Capser

6. THE MEANS OF WITHDRAWING SUCH WATER FROM THE GROUND AND THE LOCATION OF EACH WELL OR OTHER MEANS OF WITHDRAWAL
ditches

7. THE DATE OF COMMENCEMENT AND COMPLETION OF THE CONSTRUCTION OF THE WELL, WELLS, OR OTHER WORKS FOR WITHDRAWAL OF GROUNDWATER
1940

8. DEPTH OF WATER TABLE
unknown

9. SO FAR AS IT MAY BE AVAILABLE, THE TYPE, SIZE AND DEPTH OF EACH WELL OR THE GENERAL SPECIFICATIONS OF ANY OTHER WORKS FOR THE WITHDRAWAL OF GROUNDWATER

10. THE ESTIMATED AMOUNT OF GROUNDWATER WITHDRAWN EACH YEAR

11. THE LOG OF FORMATIONS ENCOUNTERED IN THE DRILLING OF EACH WELL IF AVAILABLE

12. SUCH OTHER INFORMATION OF A SIMILAR NATURE AS MAY BE USEFUL IN CARRYING OUT THE POLICY OF THIS ACT, INCLUDING REFERENCE PAGE OF COUNTY RECORDS AND BOOK NUMBER

SIGNATURE OF OWNER Laurie W. Capser / Nancy L. Capser
DATE 12-18-63
STATE OF MONTANA)
: ss.

Laurie W. & Nancy L. Capser HAVING FIRST BE DULY SWORN, DEPOSES AND SAYS THAT they (IS, ARE,) OF LAWFUL AGE AND (IS ARE, THE APPROPRIATOR AND CLAIMANT s OF THE ORDER AND WATER RIGHT MENTIONED IN THE FOREGOING DECLARATION OF VESTED GROUNDWATER RIGHTS AND THE PERSON s WHOSE NAME s are SUBSCRIBED THERETO, AS THE APPROPRIATOR s AND CLAIMANT s, THAT they KNOW THE CONTENTS OF SAID FOREGOING NOTICE AND THAT THE MATTERS AND THINGS THEREIN STATED ARE TRUE. Laurie W. Capser Nancy L. Capser

SUBSCRIBED AND SWORN TO BEFORE ME, THIS 30th DAY OF December 1963
Lucretia Hicks, Co. Clerk
NOTARY PUBLIC FOR THE STATE OF MONTANA
RESIDING AT _____
MY COMMISSION EXPIRES _____

(FILE THREE COPIES OF THIS REPORT WITH THE COUNTY CLERK AND RECORDER, RETAIN THE 4th COPY FOR YOUR FILES.)

34567

70529

State of Montana, }
County of Wheatland. } ss.

I hereby certify that the ~~with~~
instrument was filed for record in ~~the~~

office on the 30 day of

Dec 1963 at 4:52

o'clock P M., and was duly recorded

in Book 82 of Water Rights

Page 72

Lucretia Hicks
County Recorder

By _____
Deputy Recorder

GW 4
FILE NO. _____

T 8 N R 12 22
WHEATLAND COUNTY, MONT.

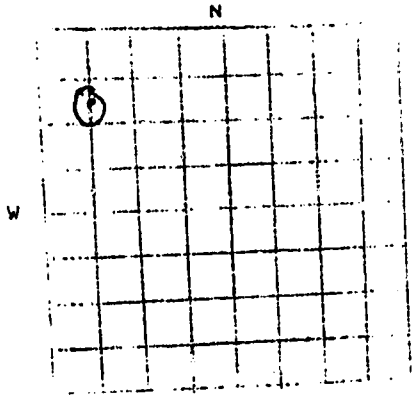
STATE OF MONTANA
ADMINISTRATOR OF GROUNDWATER CODE
OFFICE OF STATE ENGINEER

JAN 29 1964

DECLARATION OF VESTED GROUNDWATER RIGHTS AND ENGINEER
(UNDER CHAPTER 237, MONTANA SESSION LAWS, 1961)

1. Laurie W. & Nancy L. Casper, OF Box 298 Harlowton
(NAME OF APPROPRIATOR) (ADDRESS) (TOWN)

COUNTY OF WHEATLAND, STATE OF MONTANA, HAVE APPROPRIATED GROUNDWATER ACCORDING TO THE MONTANA LAWS IN EFFECT PRIOR TO JANUARY 1, 1962, AS FOLLOWS:



2. THE BENEFICIAL USE ON WHICH THE CLAIM IS BASED household water

3. DATE OR APPROXIMATE DATE OF EARLIEST BENEFICIAL USE; AND HOW CONTINUOUS THE USE HAS BEEN

1936-56 every day

4. THE AMOUNT OF GROUNDWATER CLAIMED (IN MINER INCHES OR GALLONS PER MINUTE) 40 gal. per min.

5. IF USED FOR IRRIGATION, GIVE THE ACREAGE AND DESCRIPTION OF THE LANDS TO WHICH WATER HAS BEEN APPLIED AND NAME OF THE OWNER THEREOF _____

1/4 SEC 22 T 8 R 14
INDICATE POINT OF APPROPRIATION AND PLACE OF USE, IF POSSIBLE. EACH SMALL SQUARE REPRESENTS 10 ACRES.

6. THE MEANS OF WITHDRAWING SUCH WATER FROM THE GROUND AND THE LOCATION OF EACH WELL OR OTHER MEANS OF WITHDRAWAL via electric pump

7. THE DATE OF COMMENCEMENT AND COMPLETION OF THE CONSTRUCTION OF THE WELL, WELLS, OR OTHER WORKS FOR WITHDRAWAL OF GROUNDWATER 1956

8. DEPTH OF WATER TABLE 40 ft.

9. SO FAR AS IT MAY BE AVAILABLE, THE TYPE, SIZE AND DEPTH OF EACH WELL OR THE GENERAL SPECIFICATIONS OF ANY OTHER WORKS FOR THE WITHDRAWAL OF GROUNDWATER drilled 6" 52'

10. THE ESTIMATED AMOUNT OF GROUNDWATER WITHDRAWN EACH YEAR 56,500

11. THE LOG OF FORMATIONS ENCOUNTERED IN THE DRILLING OF EACH WELL IF AVAILABLE not available

12. SUCH OTHER INFORMATION OF A SIMILAR NATURE AS MAY BE USEFUL IN CARRYING OUT THE POLICY OF THIS ACT, INCLUDING REFERENCE PAGE OF COUNTY RECORDS AND BOOK NUMBER _____

SIGNATURE OF OWNER Laurie W. Casper Nancy L. Casper
DATE 12-16-63
STATE OF MONTANA)
: SS.

COUNTY OF WHEATLAND)
Laurie W. & Nancy L. Casper HAVING FIRST BEEN DULY SWORN, DEPOSES AND SAYS THAT they (IS, ARE,) OF LAWFUL AGE AND (IS ARE) THE APPROPRIATOR AND CLAIMANT 5 OF THE ORDER AND WATER RIGHT MENTIONED IN THE FOREGOING DECLARATION OF VESTED GROUNDWATER RIGHTS AND THE PERSON 5 WHOSE NAME 5 SUBSCRIBED THERETO, AS THE APPROPRIATOR 5 AND CLAIMANT 5, THAT they KNOW 5 THE CONTENTS OF SAID FOREGOING NOTICE AND THAT THE MATTERS AND THINGS THEREIN STATED ARE TRUE.

SUBSCRIBED AND SWORN TO BEFORE ME, THIS 30th DAY OF December 1963
Lucyella Hicks, Co Clerk
NOTARY PUBLIC FOR THE STATE OF MONTANA
RESIDING AT _____
MY COMMISSION EXPIRES _____

(FILE THREE COPIES OF THIS REPORT WITH THE COUNTY CLERK AND RECORDER, RETAIN THE 4th COPY FOR YOUR FILES.)

Rec'd

34558

70520

State of Montana, } ss.
County of Wheatland.

I hereby certify that the within
instrument was filed for record in this

office on the 30 day of

Dec 13 63 at 4:43
o'clock P. M., and was duly recorded

in Book 82 of Water Rights

Page 63

Lucretia Nichols

County Recorder

By _____

Deputy Recorder

GW 4
FILE NO. _____

T 8 N R 14 28
WHEATLAND COUNTY, MONT

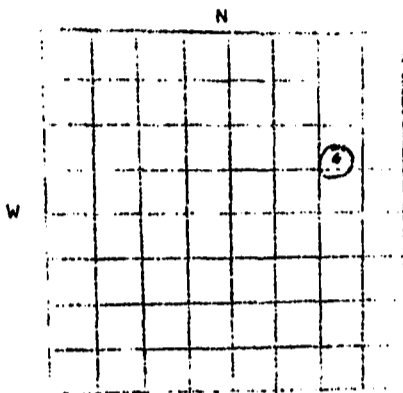
STATE OF MONTANA
ADMINISTRATOR OF GROUNDWATER CODE
OFFICE OF STATE ENGINEER

JAN 29 1964

DECLARATION OF VESTED GROUNDWATER RIGHTS
(UNDER CHAPTER 237, MONTANA SESSION LAWS, 1961)

1. Laurie W. & Nancy L. Casper, OF Box 296 Harlowton
(NAME OF APPROPRIATOR) (ADDRESS) (TOWN)

COUNTY OF WHEATLAND, STATE OF MONTANA, HAVE APPROPRIATED GROUNDWATER ACCORDING TO THE MONTANA LAWS IN EFFECT PRIOR TO JANUARY 1, 1962, AS FOLLOWS:



1/4 Sec 28 T 8 R 14

INDICATE POINT OF APPROPRIATION AND PLACE OF USE, IF POSSIBLE. EACH SMALL SQUARE REPRESENTS 10 ACRES.

2. THE BENEFICIAL USE ON WHICH THE CLAIM IS BASED stock water

3. DATE OR APPROXIMATE DATE OF EARLIEST BENEFICIAL USE; AND HOW CONTINUOUS THE USE HAS BEEN Nov. 1939 6 mo. of yr.

4. THE AMOUNT OF GROUNDWATER CLAIMED (IN MINER INCHES OR GALLONS PER MINUTE) 35 per min.

5. IF USED FOR IRRIGATION, GIVE THE ACREAGE AND DESCRIPTION OF THE LANDS TO WHICH WATER HAS BEEN APPLIED AND NAME OF THE OWNER THEREOF _____

6. THE MEANS OF WITHDRAWING SUCH WATER FROM THE GROUND AND THE LOCATION OF EACH WELL OR OTHER MEANS OF WITHDRAWAL pump

7. THE DATE OF COMMENCEMENT AND COMPLETION OF THE CONSTRUCTION OF THE WELL, WELLS, OR OTHER WORKS FOR WITHDRAWAL OF GROUNDWATER Dec. 1940

8. DEPTH OF WATER TABLE 40 ft.

9. SO FAR AS IT MAY BE AVAILABLE, THE TYPE, SIZE AND DEPTH OF EACH WELL OR THE GENERAL SPECIFICATIONS OF ANY OTHER WORKS FOR THE WITHDRAWAL OF GROUNDWATER drilled 6"

10. THE ESTIMATED AMOUNT OF GROUNDWATER WITHDRAWN EACH YEAR 80,000

11. THE LOG OF FORMATIONS ENCOUNTERED IN THE DRILLING OF EACH WELL IF AVAILABLE not avail available

12. SUCH OTHER INFORMATION OF A SIMILAR NATURE AS MAY BE USEFUL IN CARRYING OUT THE POLICY OF THIS ACT, INCLUDING REFERENCE PAGE OF COUNTY RECORDS AND BOOK NUMBER _____

SIGNATURE OF OWNER Laurie W. Casper Nancy L. Casper
STATE OF MONTANA) DATE 12-16-63
: ss.

COUNTY OF WHEATLAND
Laurie W. & Nancy L. Casper HAVING FIRST BEEN DULY SWORN, DEPOSES AND SAYS THAT they (IS, ARE,) OF LAWFUL AGE AND (IS ARE) THE APPROPRIATOR AND CLAIMANT S OF THE ORDER AND WATER RIGHT MENTIONED IN THE FOREGOING DECLARATION OF VESTED GROUNDWATER RIGHTS AND THE PERSON S WHOSE NAME SUBSCRIBED THERETO, AS THE APPROPRIATOR S AND CLAIMANT S, THAT he KNOW the CONTENTS OF SAID FOREGOING NOTICE AND THAT THE MATTERS AND THINGS THEREIN STATED ARE TRUE.

SUBSCRIBED AND SWORN TO BEFORE ME, THIS 30th DAY OF December 1963
Lucretia Hicks, Co Clerk
NOTARY PUBLIC FOR THE STATE OF MONTANA
STANDING AT _____
MY COMMISSION EXPIRES _____

(FILE THREE COPIES OF THIS REPORT WITH THE COUNTY CLERK AND RECORDER, RETAIN THE 4th COPY FOR YOUR FILES.)

34559

70521

State of Montana, } ss.
County of Wheatland.

I hereby certify that the within
instrument was filed for record in the

office on the 30 day of

Dec 63 4:44
o'clock P M., and was duly recorded

in Book 82 of Water Rights
Page 64

Lucretia Hicks
County Recorder

By _____ Deputy Recorder

GW 4
FILE NO. _____

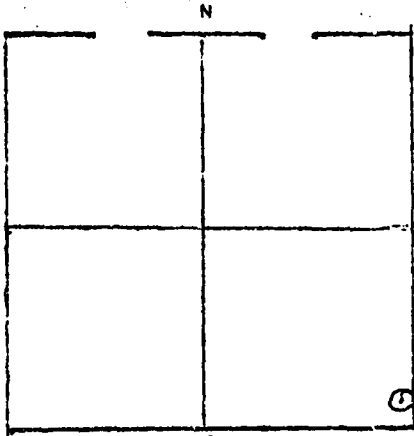
T 8 N R 14 28
WHEATLAND COUNTY

STATE OF MONTANA
ADMINISTRATOR OF GROUNDWATER CODE
OFFICE OF STATE ENGINEER
* * * *

JAN 29 1964

DECLARATION OF VESTED GROUNDWATER RIGHTS
(UNDER CHAPTER 237, MONTANA SESSION LAWS, 1961)

1. Laurie W. & Nancy L. Casper, of Box 296 Harlorton
(NAME OF APPROPRIATOR) (ADDRESS) (TOWN)
COUNTY OF WHEATLAND, STATE OF MONTANA, HAVE APPROPRIATED GROUNDWATER ACCORD-
ING TO THE MONTANA LAWS IN EFFECT PRIOR TO JANUARY 1, 1962, AS FOLLOWS:



Sec 28 T 8 R 14
INDICATE APPROPRIATION

2. THE BENEFICIAL USE ON WHICH THE CLAIM IS BASED
stock water

3. DATE OR APPROXIMATE DATE OF EARLIEST BENEFICIAL USE; AND HOW CONTINUOUS THE USE HAS BEEN. 1938 8 mo.

4. THE AMOUNT OF GROUNDWATER CLAIMED (IN MINER INCHES OR GALLONS PER MINUTE 20 gal. per min.

5. IF USED FOR IRRIGATION, GIVE THE ACREAGE AND DESCRIPTION OF THE LANDS TO WHICH WATER HAS BEEN APPLIED AND NAME OF THE OWNER THERE OF

6. THE MEANS OF WITHDRAWING SUCH WATER FROM THE GROUND AND THE LOCATION OF EACH WELL OR OTHER MEANS OF WITHDRAWAL
spring

7. THE DATE OF COMMENCEMENT AND THE COMPLETION OF THE CONSTRUCTION OF THE WELL, WELLS, OR OTHER WORKS FOR WITHDRAWAL OF GROUNDWATER

8. DEPTH OF WATER TABLE 12 ft.

9. SO FAR AS IT MAY BE AVAILABLE, THE TYPE, SIZE AND DEPTH OF EACH WELL OR THE GENERAL SPECIFICATIONS OF ANY OTHER WORKS FOR THE WITHDRAWAL OF GROUNDWATER

10. THE ESTIMATED AMOUNT OF GROUNDWATER WITHDRAWN EACH YEAR 3,600

11. THE LOG OF FORMATIONS ENCOUNTERED IN THE DRILLING OF EACH WELL IF AVAILABLE

12. SUCH OTHER INFORMATION OF A SIMILAR NATURE AS MAY BE USEFUL IN CARRYING OUT THE POLICY OF THIS ACT, INCLUDING REFERENCE PAGE OF COUNTY RECORDS AND BOOK NUMBER

SIGNATURE OF OWNER Laurie W. Casper & Nancy L. Casper
DATE 12-16-63

STATE OF MONTANA } ss.
COUNTY OF WHEATLAND }
Laurie W. & Nancy L. Casper

HAVING FIRST BEEN DULY SWORN, DEPOSES AND SAYS THAT HE (IS, ARE,) OF LAWFUL AGE AND (IS, ARE) THE APPROPRIATOR AND CLAIMANT S OF THE ORDER AND WATER RIGHT MENTIONED IN THE FOREGOING DECLARATION OF VESTED GROUNDWATER RIGHTS AND THE PERSON S WHOSE NAMES SUBSCRIBED THERETO, AS THE APPROPRIATOR S AND CLAIMANT S, THAT HE KNOW THE CONTENTS OF SAID FOREGOING NOTICE AND THAT THE MATTERS AND THINGS THEREIN STATED ARE TRUE.

SUBSCRIBED AND SWORN TO BEFORE ME, THIS 30th DAY OF December, 1963

Lucretia Hicks Cochran
NOTARY PUBLIC 6 FOR THE STATE OF MONTANA
RESIDING AT _____
MY COMMISSION EXPIRES _____

70528

FILED FOR RECORD ON THE 30 DAY OF December 1963 AT 4:51
O'CLOCK 0 M., AND RECORDED IN BOOK 82, PAGES 71
RECORDS OF WHEATLAND COUNTY, MONTANA.

Lucretia Hicks 34566
CLERK AND RECORDER