

File No. 76070

RECEIVED

T. 15 R. 15

QUADRUPLICATE

NOV 28 1971

County WILKINSON

LOG

STATE OF MONTANA
ADMINISTRATOR OF GROUNDWATER CODE
OFFICE OF STATE ENGINEER

Top of Ground

(Elev. above sea level.....)

Notice of Completion of Groundwater
Appropriation by Means of Well

DEVELOPED AFTER JANUARY 1, 1962

(Under Chapter 237, Montana Session Laws, 1961)

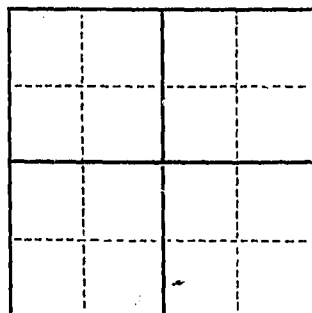
Owner L.H. THORSEN Address LARLINGTON MONTDriller R. S. HLEY Address DECEASED

Date of Notice of appropriation of groundwater.....

Date well started..... Date completed MAY 1962Type of well DRILLED Equipment used CHURN
(Dug, Driven, bored or drilled) (Churn drill, rotary or other)Water use: Domestic ☐ Municipal ☐ Stock ☒ Irrigation ☒
Industrial ☒ Drainage ☐ Other ☐

Indicate on the diagram the character and thickness of the different strata met with in drilling, such as soil, clay, shale, gravel, rock or sand, etc. Show depth at which water is encountered, thickness and character of water-bearing strata and height to which the water rises in the well.

Size of Drilled Hole	Size and Weight of Casing	From (Feet)	To (Feet)	PERFORATIONS		
				Kind Size	From (Feet)	To (Feet)
					10'	95'



Static Water Level for non-flowing well.....feet.

Shut-in Pressure for Flowing Well.....feet.

Pumping Water Level.....feet

at.....gal. per minute.

Discharge in gal. per min. of flowing well.....

How Tested.....

Length of Test.....

Remarks: (Gravel packing, cementing, packers, type of shutoff).....

1/4 Sec. 24 T. 15 R. 15
Indicate location of well and place of use, if possible. Each small square represents 40 acres.

(Continue on reverse side)

USE—If used for irrigation, industrial, drainage or other. Explain, state number of acres and location or other data (i.e.: Lot, Block and Addition).

Show exact depth of bottom.


This form to be prepared by driller, and three copies to be filed by the owner with the County Clerk and Recorder in the county in which the well is located, tissue copy to be retained by driller.

Please answer all questions. If not applicable, so state, otherwise the form will be returned.

Driller's License Number

Driller's Signature

How Tested _____
 Discharge in gal. per min. of flowing well _____
 at _____ gal. per minute.
 Pumping Water Level _____ feet
 Shut-in Pressure for Flowing Well _____ feet
 Static Water Level for non-flowing well _____ feet



PERFORATIONS			To	From	Size and Weight of Casing	Size of Drilled Hole
Kind	From (Feet)	To (Feet)	(Feet)	(Feet)		
Size	10	10	10	10		
	10	10	10	10		
	10	10	10	10		

Indicate on the diagram the character and thickness of the different strata met with in drilling, such as soil, clay, shale, gravel, rock or sand, etc. Show depth at which water is encountered, thickness and character of water-bearing strata and height to which the water rises in the well.

Water use: ☒ Industrial ☐ Domestic ☐ Municipal ☐ Drainage ☐ Other ☒ Irrigation ☐ Stock ☐ Other

Type of well: ☒ Dug, Driven, bored or drilled ☐ Churn drill, rotary or other

Equipment used: _____
 Date well started: May 1929
 Date completed: May 1929

Date of Notice of appropriation of groundwater: _____
 Driller: BUCALLEY
 Address: DEERFIELD

76070

STATE OF MONTANA } ss.
 COUNTY OF WHEATLAND }
 I hereby certify that the within instrument was filed for record in this office on the 17th day of Nov 19 71 at 11:40 o'clock and was duly recorded in Book of State Rights Page 13-14
 Lucetta Hicks
 County Recorder
 By _____
 Deputy Recorder

No. 76070

MONTANA WATER RESOURCES BOARD
RECEIVED

Approved Stock Form—State Publishing Co., Helena, Montana—42329

QUADRUPLICATE

NOV 29 1971

County: T. 15 N. R. 15 E.

LOG

STATE OF MONTANA
ADMINISTRATOR OF GROUNDWATER CODE
OFFICE OF STATE ENGINEER

Top of Ground

(Elev. above sea level.....)

Notice of Completion of Groundwater
Appropriation by Means of Well

DEVELOPED AFTER JANUARY 1, 1962

(Under Chapter 237, Montana Session Laws, 1961)

Owner: DON LILGREN
L.H. THORSON Address: HARLOWTON MONT.

Driller: BUCKLEY Address: DECEASED

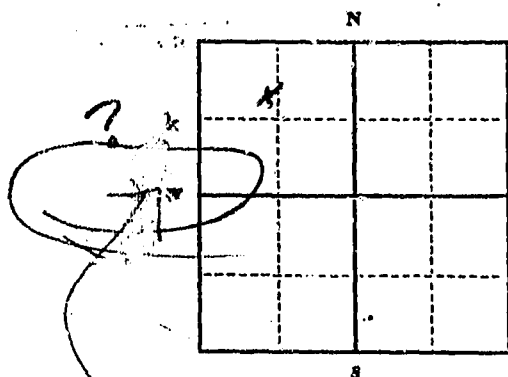
Date of Notice of appropriation of groundwater.....

Date well started: May 1929 Date completed: MAY 1929

Type of well: DRILLED Equipment used: CHURN
(Dug, Driven, bored or drilled) (Churn drill, rotary or other)Water use: Domestic ☐ Municipal ☐ Stock ☒ Irrigation ☒
Industrial ☒ Drainage ☐ Other ☐

Indicate on the diagram the character and thickness of the different strata met with in drilling, such as soil, clay, shale, gravel, rock or sand, etc. Show depth at which water is encountered, thickness and character of water-bearing strata and height to which the water rises in the well.

Size of Drilled Hole	Size and Weight of Casing	From (Feet)	To (Feet)	PERFORATIONS		
				Kind Size	From (Feet)	To (Feet)
8"		0'	95'		10'	95'

NW 1/4 Sec. 8 R. 15 E.
Indicate location of well and place of use, if possible. Each small square represents 40 acres.

Static Water Level for non-flowing well _____ feet.

Shut-in Pressure for Flowing Well _____

Pumping Water Level _____ feet
at _____ gal. per minute.

Discharge in gal. per min. of flowing well _____

How Tested _____

Length of Test _____

Remarks: (Gravel packing, cementing, packers, type of shutoff) _____

(Continue on reverse side)

USE—If used for irrigation, industrial, drainage or other. Explain, state number of acres and location or other data (i.e.: Lot, Block and Addition).

Show exact depth of bottom. 95'

This form to be prepared by driller, and three copies to be filed by the owner with the County Clerk and Recorder in the county in which the well is located, tissue copy to be retained by driller.

Please answer all questions. If not applicable, so state, otherwise the form will be returned.

Driller's License Number

Driller's Signature

GW 4
FILE NO. _____

84-156-27
WHEATLAND COUNTY

STATE OF MONTANA
ADMINISTRATOR OF GROUNDWATER CODE
OFFICE OF STATE ENGINEER

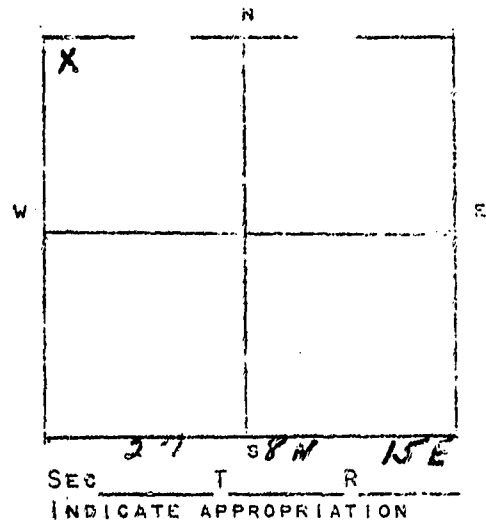
JAN 29 1964

DECLARATION OF VESTED GROUNDWATER RIGHTS

(UNDER CHAPTER 237, MONTANA SESSION LAWS, 1961)

1. Howard K. Marilyn K. Holloway OF Harlowton
(NAME OF APPROPRIATOR) (ADDRESS) (TOWN)

COUNTY OF WHEATLAND, STATE OF MONTANA, HAVE APPROPRIATED GROUNDWATER ACCORDING TO THE MONTANA LAWS IN EFFECT PRIOR TO JANUARY 1, 1962, AS FOLLOWS:



2. THE PERMANENT ALIEN WATER ON WHICH THIS CLAIM IS BASED _____

3. DATE OR APPROXIMATE DATE OF EARLIEST BENEFICIAL USE: Sept. 1957 CONTINUOUS THE USE HAS BEEN.

4. THE AMOUNT OF GROUNDWATER CLAIMED (IN MINES INCHES OR GALLONS PER MINUTE) 749 gpm

5. IF USED FOR IRRIGATION, GIVE THE ACREAGE AND DESCRIPTION OF THE LANDS TO WHICH WATER HAS BEEN APPLIED AND NAME OF THE OWNER THERE OF _____

6. THE MEANS OF WITHDRAWING SUCH WATER Electric pump AND THE LOCATION OF EACH WELL OR OTHER MEANS OF WITHDRAWAL _____

7. THE DATE OF COMMENCEMENT AND THE COMPLETION OF THE CONSTRUCTION OF THE WELL, WELLS, OR OTHER WORKS FOR WITHDRAWAL OF GROUNDWATER Sept. 1957

8. DEPTH OF WATER TABLE 40 feet

9. SO FAR AS IT MAY BE AVAILABLE, THE TYPE, SIZE AND DEPTH OF EACH WELL OR THE GENERAL SPECIFICATIONS 89W and other WORKS FOR THE WITHDRAWAL OF GROUNDWATER _____

10. THE ESTIMATED AMOUNT OF GROUNDWATER WITHDRAWN EACH YEAR 100,000

11. THE LOG OF FORMATIONS ENCOUNTERED IN THE DRILLING OF EACH WELL IF AVAILABLE _____

12. SUCH OTHER INFORMATION OF A SIMILAR NATURE AS MAY BE USEFUL IN CARRYING OUT THE POLICY OF THIS ACT, INCLUDING REFERENCE PAGE OF COUNTY RECORDS AND BOOK NUMBER _____

SIGNATURE OF OWNER Howard K. Holloway

DATE Dec 27, 1963

STATE OF MONTANA } SS.
COUNTY OF WHEATLAND }

Howard K. Holloway HAVING FIRST BEEN DULY SWORN, DEPOSES AND SAYS THAT HE (IS, ARE) OF LAWFUL AGE AND (IS, ARE) THE APPROPRIATOR AND CLAIMANT OF THE ORDER AND WATER RIGHT MENTIONED IN THE FOREGOING DECLARATION OF VESTED GROUNDWATER RIGHTS AND THE PERSON WHOSE NAMES SUBSCRIBED THERETO, AS THE APPROPRIATOR AND CLAIMANT, THAT HE KNOWS THE CONTENTS OF SAID FOREGOING NOTICE AND THAT THE MATTERS AND THINGS THEREIN STATED ARE TRUE.

SUBSCRIBED AND SWORN TO BEFORE ME, THIS 30th DAY OF December, 1963

Lucretia Hicks Cochrane
NOTARY PUBLIC IN AND FOR THE STATE OF MONTANA

MY COMMISSION EXPIRES _____

70569
FILED FOR RECORD ON THE 31 DAY OF Dec, 1963 AT 8:31

O'CLOCK AM, AND RECORDED IN BOOK 82 PAGES 117 34606
RECORDS OF WHEATLAND COUNTY, MONTANA. Lucretia Hicks Cochrane

GW 4
FILE NO. _____

8 PM 15 E 27
WHEATLAND COUNTY

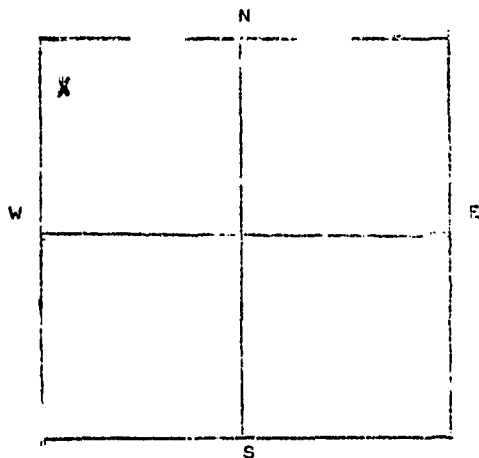
STATE OF MONTANA
ADMINISTRATOR OF GROUNDWATER CODE
OFFICE OF STATE ENGINEER

RECEIVED
JAN 29 1964

DECLARATION OF VESTED GROUNDWATER RIGHTS
(UNDER CHAPTER 237, MONTANA SESSION LAWS 1961)

ENGINEER

1. Howard K. Maybank Holloway OF Harlowton Mont
(NAME OF APPROPRIATOR) (ADDRESS) (TOWN)
COUNTY OF WHEATLAND, STATE OF MONTANA, HAVE APPROPRIATED GROUNDWATER AS ORDERING TO THE MONTANA LAWS IN EFFECT PRIOR TO JANUARY 1, 1962, AS FOLLOWS:



SEC 37 T 8N R 15E
INDICATE APPROPRIATION

2. THE BENEFICIAL USE ON WHICH THE CLAIM IS BASED Household yard

3. DATE OR APPROXIMATE DATE OF EARLIEST BENEFICIAL USE; AND HOW CONTINUOUS THE USE HAS BEEN. Sept. 1956

4. THE AMOUNT OF GROUNDWATER CLAIMED (IN MINER INCHES OR GALLONS PER MINUTE) 60 gpm per min.

5. IF USED FOR IRRIGATION, GIVE THE ACREAGE AND DESCRIPTION OF THE LANDS TO WHICH WATER HAS BEEN APPLIED AND NAME OF THE OWNER THERE OF

6. THE MEANS OF WITHDRAWING SUCH WATER FROM THE GROUND AND THE LOCATION OF EACH WELL OR OTHER MEANS OF WITHDRAWAL Electric pump

7. THE DATE OF COMMENCEMENT AND THE COMPLETION OF THE CONSTRUCTION OF THE WELL, WELLS, OR OTHER WORKS FOR WITHDRAWAL OF GROUNDWATER Sept 1956

8. DEPTH OF WATER TABLE 40 FT.

9. SO FAR AS IT MAY BE AVAILABLE, THE TYPE, SIZE AND DEPTH OF EACH WELL OR THE GENERAL SPECIFICATIONS OF ANY OTHER WORKS FOR THE WITHDRAWAL OF GROUNDWATER 6 inch Bio casing

10. THE ESTIMATED AMOUNT OF GROUNDWATER WITHDRAWN EACH YEAR 100,000 gph

11. THE LOG OF FORMATIONS ENCOUNTERED IN THE DRILLING OF EACH WELL, IF AVAILABLE

12. SUCH OTHER INFORMATION OF A SIMILAR NATURE AS MAY BE USEFUL IN CARRYING OUT THE POLICY OF THIS ACT, INCLUDING REFERENCE PAGE OF COUNTY RECORDS AND BOOK NUMBER

SIGNATURE OF OWNER

DATE

STATE OF MONTANA } ss.
COUNTY OF WHEATLAND }

Howard K. Holloway

HAVING FIRST BEEN DULY SWORN, DEPOSES AND SAYS THAT HE (IS, ARE) OF LAWFUL AGE AND (IS, ARE) THE APPROPRIATOR AND CLAIMANT OF THE ORDER AND WATER RIGHT MENTIONED IN THE FOREGOING DECLARATION OF VESTED GROUNDWATER RIGHTS AND THE PERSON WHOSE NAME IS SUBSCRIBED HERETO, AS THE APPROPRIATOR AND CLAIMANT THAT HE KNOWS THE CONTENTS OF SAID FOREGOING NOTICE AND THAT THE MATTERS AND THINGS THEREIN STATED ARE TRUE.

SUBSCRIBED AND SWORN TO BEFORE ME, THIS 30th DAY OF December, 1963

70570

Loretta Hicks O'Clark
NOTARY PUBLIC FOR THE STATE OF MONTANA

MY COMMISSION EXPIRES

FILED FOR RECORD ON THE 31 DAY OF Dec 1963 AT 8:32

O'CLOCK AM, AND RECORDED IN BOOK 82 PAGES 118

RECORDS OF WHEATLAND COUNTY, MONTANA.

Loretta Hicks

CLERK AND RECORDER

34607

FILE NO. 4

WHEATLAND COUNTY

STATE OF MONTANA
ADMINISTRATOR OF GROUNDWATER CODE
OFFICE OF STATE ENGINEER

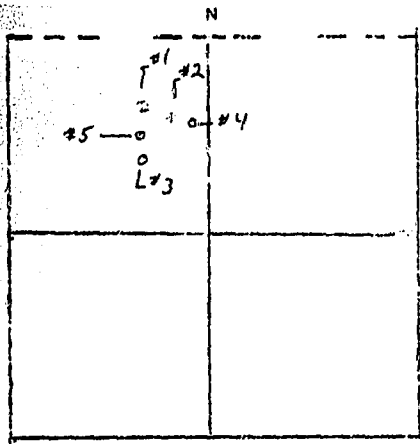
RECORDED
JAN 29 1964

DECLARATION OF VESTED GROUNDWATER RIGHTS
(UNDER CHAPTER 237, MONTANA SESSION LAWS)

STATE ENGINEER

1. Klock Land & Livestock Co. OF HARLOWTON
(NAME OF APPLICANT) (ADDRESS) (TOWN)

COUNTY OF WHEATLAND, STATE OF MONTANA, HAVE APPROPRIATED GROUNDWATER ACCORD-
ING TO THE MONTANA LAWS IN EFFECT PRIOR TO JANUARY 1, 1962, AS FOLLOWS:



SEC 28 T 8N R 15E
INDICATE APPROPRIATION

2. THE BENEFICIAL USE ON WHICH THE CLAIM IS
BASED WELLS #1 HOUSE, STOCK WATER, GARDEN, #2 SHOP, STOCK,
#3 STOCK WATER, #4 STOCK WATER, #5 STOCK WATER

3. DATE OR APPROXIMATE DATE OF EARLIER
BENEFICIAL USES, AND HOW CONTINUOUS THE USE
HAS BEEN. #1 OCT. 1, 1925 - CONT. #3 OCT. 1, 1925 - CONT. #5 SEPT. 1, 1946
#2 1918 - CONT. #4 SEPT. 15, 1930 - CONT.

4. THE AMOUNT OF GROUNDWATER CLAIMED (IN
MINER INCHES OR GALLONS PER MINUTE) WELLS #1-50 GAL. MIN.
#2-40 GAL. MIN., #3-50 GAL. MIN., #4-50 GAL. MIN., #5-50 GAL. MIN.

5. IF USED FOR IRRIGATION, GIVE THE ACREAGE
AND DESCRIPTION OF THE LANDS TO WHICH WATER
HAS BEEN APPLIED AND NAME OF THE OWNER THERE
OF. GARDEN 1 1/2 ACRES
Klock Land & Livestock Co.

6. THE MEANS OF WITHDRAWING SUCH WATER FROM THE GROUND AND THE LOCATION OF
EACH WELL OR OTHER MEANS OF WITHDRAWAL. WELLS #1 PUMP-HOUSE, #2 PUMP-SHOP,
#3 PUMP-SHED & CORRAL, #4 PUMP-CORRAL, #5 PUMP-CORRAL

7. THE DATE OF COMMENCEMENT AND THE COMPLETION OF THE CONSTRUCTION OF THE
WELL, WELLS, OR OTHER WORKS FOR WITHDRAWAL OF GROUNDWATER WELLS - #1-1925,
#2-1910, #3-1925, #4-1930, #5-1946

8. DEPTH OF WATER TABLE WELLS #1-55 FT., #2-45 FT., #3-45 FT., #4-6 FT., #5-12 FT.

9. SO FAR AS IT MAY BE AVAILABLE, THE TYPE, SIZE AND DEPTH OF EACH WELL OR
THE GENERAL SPECIFICATIONS OF ANY OTHER WORKS FOR THE WITHDRAWAL OF GROUND-
WATER WELLS - #1-DRILLED, CASED, 6 IN., 60 FT. - #2-DRILLED, CASED, 6 IN., 50 FT. - #3-DRILLED,
CASED, 6 IN., 50 FT. - #4-DUG, CASED, 36 IN., 15 FT. - #5-DUG, CASED, 12 IN., 15 FT.

10. THE ESTIMATED AMOUNT OF GROUNDWATER WITHDRAWN EACH YEAR WELLS #1-200,000 GAL.,
#2-40,000 GAL., #3-40,000 GAL., #4-150,000 GAL., #5-90,000 GAL.

11. THE LOG OF FORMATIONS ENCOUNTERED IN THE DRILLING OF EACH WELL IF AVAIL-
ABLE NOT KNOWN

12. SUCH OTHER INFORMATION OF A SIMILAR NATURE AS MAY BE USEFUL IN CARRYING
OUT THE POLICY OF THIS ACT, INCLUDING REFERENCE PAGE OF COUNTY RECORDS AND
BOOK NUMBER

SIGNATURE OF OWNER Harry F. Klock
DATE Dec 30, 1963

STATE OF MONTANA } SS.
COUNTY OF WHEATLAND }

Harry F. Klock

HAVING FIRST BEEN DULY SWORN, DEPOSES
AND SAYS THAT HE (IS, ARE,) OF LAWFUL AGE AND (IS, ARE) THE APPROPRIATOR
AND CLAIMANT OF THE ORDER AND WATER RIGHT MENTIONED IN THE FOREGOING
DECLARATION OF VESTED GROUNDWATER RIGHTS AND THE PERSON WHOSE NAME IS
SUBSCRIBED THE ETO, AS THE APPROPRIATOR AND CLAIMANT, THAT HE
KNOWS THE CONTENTS OF SAID FOREGOING NOTICE AND THAT THE MATTERS AND THINGS
THEREIN STATED ARE TRUE.

SUBSCRIBED AND SWORN TO BEFORE ME, THIS 30th DAY OF December, 1963

Lucilia Hicks, Co Clerk
NOTARY PUBLIC FOR THE STATE OF MONTANA
RESIDING AT
MY COMMISSION EXPIRES

FILED FOR RECORD ON THE 31 DAY OF Dec 1963 AT 8:10
O'CLOCK A M., AND RECORDED IN BOOK 82 PAGES 102
RECORDS OF WHEATLAND COUNTY, MONTANA. Lucilia Hicks

CLERK AND RECORDER

34591

GW 4
FILE NO. _____

STATE OF MONTANA
ADMINISTRATOR OF GROUNDWATER CODE
OFFICE OF STATE ENGINEER

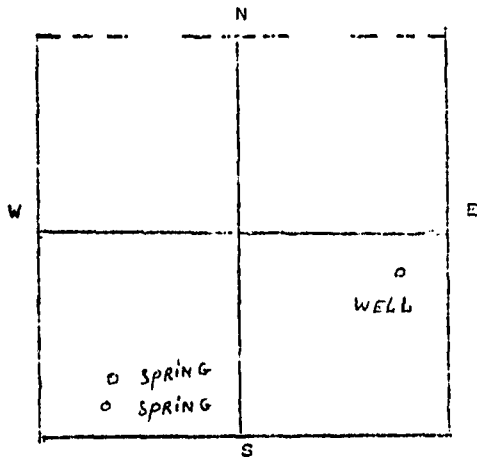
WHEATLAND COUNTY

JAN 29 1964

DECLARATION OF VESTED GROUNDWATER RIGHTS
(UNDER CHAPTER 237, MONTANA SESSION LAWS, 1961)

1. G. W. Klock OF HARLOWTON
(NAME OF APPROPRIATOR) (ADDRESS) (TOWN)

COUNTY OF WHEATLAND, STATE OF MONTANA, HAVE APPROPRIATED GROUNDWATER ACCORDING TO THE MONTANA LAWS IN EFFECT PRIOR TO JANUARY 1, 1962, AS FOLLOWS:



SEC 29 T 8N R 15E
INDICATE APPROPRIATION

2. THE BENEFICIAL USE ON WHICH THE CLAIM IS
BASED WELL - STOCK WATER
SPRINGS - STOCK WATER

3. DATE OR APPROXIMATE DATE OF EARLIER
BENEFICIAL USE; AND HOW CONTINUOUS THE USE
HAS BEEN 1915 SPRING WELL - 1915 INTERMITTENT
CONTINUOUS FLOW USE

4. THE AMOUNT OF GROUNDWATER CLAIMED (IN
MINER INCHES OR GALLONS PER MINUTE)
SPRING - NATURAL FLOW

5. IF USED FOR IRRIGATION, GIVE THE ACREAGE
AND DESCRIPTION OF THE LANDS TO WHICH WATER
HAS BEEN APPLIED AND NAME OF THE OWNER THERE
OF _____

6. THE MEANS OF WITHDRAWING SUCH WATER FROM THE GROUND AND THE LOCATION OF
EACH WELL OR OTHER MEANS OF WITHDRAWAL WELL - PUMP
SPRINGS - NATURAL FLOW

7. THE DATE OF COMMENCEMENT AND THE COMPLETION OF THE CONSTRUCTION OF THE
WELL, WELLS, OR OTHER WORKS FOR WITHDRAWAL OF GROUNDWATER WELL - 1915

8. DEPTH OF WATER TABLE _____

9. SO FAR AS IT MAY BE AVAILABLE, THE TYPE, SIZE AND DEPTH OF EACH WELL OR
THE GENERAL SPECIFICATIONS OF ANY OTHER WORKS FOR THE WITHDRAWAL OF GROUND-
WATER WELL - DRILLED, CASED, 6 IN., 100 FT.

10. THE ESTIMATED AMOUNT OF GROUNDWATER WITHDRAWN EACH YEAR _____

11. THE LOG OF FORMATIONS ENCOUNTERED IN THE DRILLING OF EACH WELL IF AVAIL-
ABLE NOT KNOWN

12. SUCH OTHER INFORMATION OF A SIMILAR NATURE AS MAY BE USEFUL IN CARRYING
OUT THE POLICY OF THIS ACT, INCLUDING REFERENCE PAGE OF COUNTY RECORDS AND
BOOK NUMBER _____

SIGNATURE OF OWNER G. W. Klock

DATE Dec. 30, 1963

STATE OF MONTANA) ss.
COUNTY OF WHEATLAND,

G. W. Klock

HAVING FIRST BEEN DULY SWORN, DEPOSES
AND SAYS THAT HE (IS, ARE,) OF LAWFUL AGE AND (IS, ARE) THE APPROPRIATOR
AND CLAIMANT OF THE ORDER AND WATER RIGHT MENTIONED IN THE FOREGOING
DECLARATION OF VESTED GROUNDWATER RIGHTS AND THE PERSON WHOSE NAME IS
SUBSCRIBED THERETO, AS THE APPROPRIATOR AND CLAIMANT, THAT HE
KNOWS THE CONTENTS OF SAID FOREGOING NOTICE AND THAT THE MATTERS AND THINGS
THEREIN STATED ARE TRUE.

SUBSCRIBED AND SWORN TO BEFORE ME, THIS 30th DAY OF December, 1963

Lucy Hicks Co Clerk

NOTARY PUBLIC FOR THE STATE OF MONTANA

RESIDING AT _____

MY COMMISSION EXPIRES _____

70552
FILED FOR RECORD ON THE 31 DAY OF Dec 1963 AT 8:14

O'CLOCK 2 M., AND RECORDED IN BOOK 82, PAGES 101

RECORDS OF WHEATLAND COUNTY, MONTANA.

Lucy Hicks

34590

GW 4

FILE NO. _____

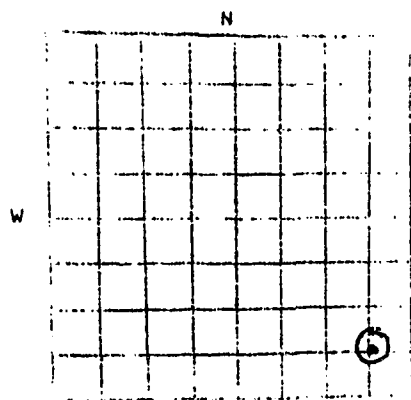
T 8 R 15
WHEATLAND COUNTY, MONT.

STATE OF MONTANA
ADMINISTRATOR OF GROUNDWATER CODE
OFFICE OF STATE ENGINEER

RECEIVED
JAN 29 1964

DECLARATION OF VESTED GROUNDWATER RIGHTS
(UNDER CHAPTER 237, MONTANA SESSION LAWS, 1961)

1. Laurie W. & Nancy L. Capser, OF Box 296 Harlowton
(NAME OF APPROPRIATOR) (ADDRESS) (TOWN)
COUNTY OF WHEATLAND, STATE OF MONTANA, HAVE APPROPRIATED GROUNDWATER ACCORDING TO THE MONTANA LAWS IN EFFECT PRIOR TO JANUARY 1, 1962, AS FOLLOWS:



30 8 15
1/4 Sec T R

INDICATE POINT OF APPROPRIATION
AND PLACE OF USE, IF POSSIBLE.
EACH SMALL SQUARE REPRESENTS 10
ACRES.

2. THE BENEFICIAL USE ON WHICH THE CLAIM IS
BASED house & stock water
3. DATE OR APPROXIMATE DATE OF EARLIEST BENEFICIAL USE; AND HOW CONTINUOUS THE USE HAS BEEN
1921 7 mo.
4. THE AMOUNT OF GROUNDWATER CLAIMED (IN MINER INCHES OR GALLONS PER MINUTE)
40 per min.
5. IF USED FOR IRRIGATION, GIVE THE ACREAGE AND DESCRIPTION OF THE LANDS TO WHICH WATER HAS BEEN APPLIED AND NAME OF THE OWNER THEREOF _____

6. THE MEANS OF WITHDRAWING SUCH WATER FROM THE GROUND AND THE LOCATION OF EACH WELL OR OTHER MEANS OF WITHDRAWAL
pump
7. THE DATE OF COMMENCEMENT AND COMPLETION OF THE CONSTRUCTION OF THE WELL, WELLS, OR OTHER WORKS FOR WITHDRAWAL OF GROUNDWATER
1927
8. DEPTH OF WATER TABLE 55 ft.
9. SO FAR AS IT MAY BE AVAILABLE, THE TYPE, SIZE AND DEPTH OF EACH WELL OR THE GENERAL SPECIFICATIONS OF ANY OTHER WORKS FOR THE WITHDRAWAL OF GROUNDWATER
drilled 6"
10. THE ESTIMATED AMOUNT OF GROUNDWATER WITHDRAWN EACH YEAR
12,000
11. THE LOG OF FORMATIONS ENCOUNTERED IN THE DRILLING OF EACH WELL IF AVAILABLE _____
12. SUCH OTHER INFORMATION OF A SIMILAR NATURE AS MAY BE USEFUL IN CARRYING OUT THE POLICY OF THIS ACT, INCLUDING REFERENCE PAGE OF COUNTY RECORDS AND BOOK NUMBER _____

SIGNATURE OF OWNER
STATE OF MONTANA)
: SS.
COUNTY OF WHEATLAND)

Laurie W. Capser Nancy L. Capser
DATE 12-16-63

Laurie W. & Nancy L. Capser HAVING FIRST BEEN DULY SWORN, DEPOSES AND SAYS THAT HE (IS, ARE, OF) LAWFUL AGE AND (IS ARE) THE APPROPRIATOR AND CLAIMANT OF THE ORDER AND WATER RIGHT MENTIONED IN THE FOREGOING DECLARATION OF VESTED GROUNDWATER RIGHTS AND THE PERSONS WHOSE NAME SUBSCRIBED THERETO, AS THE APPROPRIATORS AND CLAIMANTS, THAT HE KNOW THE CONTENTS OF SAID FOREGOING NOTICE AND THAT THE MATTERS AND THINGS THEREIN STATED ARE TRUE.

SUBSCRIBED AND SWORN TO BEFORE ME, THIS 30th DAY OF December 1963

Charles Hink Co. Clerk
NOTARY PUBLIC FOR THE STATE OF MONTANA
RESIDING AT _____
MY COMMISSION EXPIRES _____

70525

State of Montana, } ss.
County of Wheatland.

I hereby certify that the within
instrument was filed for record in this

office on the 30 day of

June 63 4:48

o'clock M., and as duly recorded
in Book 82 of Water Rights

Page 68

Lucretia Nick
County Recorder

By Deputy Recorder

GW 4

FILE NO. _____

WHEATLAND COUNTY, MONT

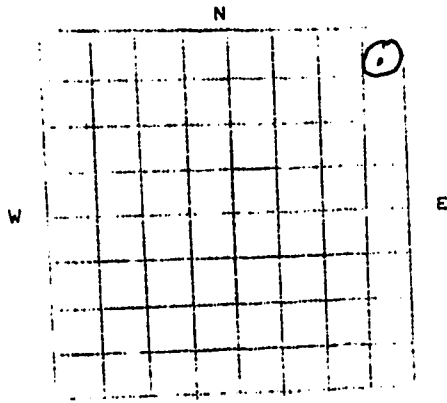
STATE OF MONTANA
ADMINISTRATOR OF GROUNDWATER CODE
OFFICE OF STATE ENGINEER

JAN 29 1964

DECLARATION OF VESTED GROUNDWATER RIGHTS
(UNDER CHAPTER 237, MONTANA SESSION LAWS, 1961)

Laurie W. & Nancy L. Capser, OF Box 296 Harlowton

1. _____, OF _____ (TOWN)
(NAME OF APPROPRIATOR) (ADDRESS)
COUNTY OF WHEATLAND, STATE OF MONTANA, HAVE APPROPRIATED GROUNDWATER ACCORD-
ING TO THE MONTANA LAWS IN EFFECT PRIOR TO JANUARY 1, 1962, AS FOLLOWS:



2. THE BENEFICIAL USE ON WHICH THE CLAIM IS
BASED stockwater

3. DATE OR APPROXIMATE DATE OF EARLIEST BENE-
FICIAL USE; AND HOW CONTINUOUS THE USE HAS BEEN

1931

4. THE AMOUNT OF GROUNDWATER CLAIMED (IN MINER
INCHES OR GALLONS PER MINUTE

10 gal. per min.

5. IF USED FOR IRRIGATION, GIVE THE ACREAGE
AND DESCRIPTION OF THE LANDS TO WHICH WATER HAS
BEEN APPLIED AND NAME OF THE OWNER THEREOF

INDICATE POINT OF APPROPRIATION
AND PLACE OF USE, IF POSSIBLE.
EACH SMALL SQUARE REPRESENTS 10
ACRES.

6. THE MEANS OF WITHDRAWING SUCH WATER FROM THE GROUND AND THE LOCATION OF
EACH WELL OR OTHER MEANS OF WITHDRAWAL

7. THE DATE OF COMMENCEMENT AND COMPLETION OF THE CONSTRUCTION OF THE WELL,
WELLS, OR OTHER WORKS FOR WITHDRAWAL OF GROUNDWATER

1931

8. DEPTH OF WATER TABLE unknown

9. SO FAR AS IT MAY BE AVAILABLE, THE TYPE, SIZE AND DEPTH OF EACH WELL OR
THE GENERAL SPECIFICATIONS OF ANY OTHER WORKS FOR THE WITHDRAWAL OF GROUND-
WATER

10. THE ESTIMATED AMOUNT OF GROUNDWATER WITHDRAWN EACH YEAR

3650

11. THE LOG OF FORMATIONS ENCOUNTERED IN THE DRILLING OF EACH WELL IF AVAIL-
ABLE

12. SUCH OTHER INFORMATION OF A SIMILAR NATURE AS MAY BE USEFUL IN CARRYING
OUT THE POLICY OF THIS ACT, INCLUDING REFERENCE PAGE OF COUNTY RECORDS AND
BOOK NUMBER

SIGNATURE OF OWNER Laurie W. Capser Nancy L. Capser

DATE 12-16-63

STATE OF MONTANA

: SS.

COUNTY OF WHEATLAND)

Laurie W. & Nancy L. Capser HAVING FIRST BEEN DULY SWORN, DEPOSED
AND SAYS THAT she (IS ARE) OF LAWFUL AGE AND (IS ARE) THE APPROPRIATOR 3
AND CLAIMANT 3 OF THE ORDER AND WATER RIGHT MENTIONED IN THE FOREGOING
DECLARATION OF VESTED GROUNDWATER RIGHTS AND THE PERSON 3 WHOSE NAME 3 are
SUBSCRIBED THERETO, AS THE APPROPRIATOR 3 AND CLAIMANT 3, THAT she 3
KNOW THE CONTENTS OF SAID FOREGOING NOTICE AND THAT THE MATTERS AND
THINGS THEREIN STATED ARE TRUE. Laurie W. Capser Nancy L. Capser

SUBSCRIBED AND SWORN TO BEFORE ME, THIS 30th DAY OF December 1963

Lucretia Hicks, Co Clerk
NOTARY PUBLIC FOR THE STATE OF MONTANA

RESIDING AT _____

MY COMMISSION EXPIRES _____

(FILE THREE COPIES OF THIS REPORT WITH THE COUNTY CLERK AND RECORDER, RE-
TAIN THE 4th COPY FOR YOUR FILES.)

34564

70526

State of Montana, } ss.
County of Wheatland, }

I hereby certify that the within
instrument was filed for record in this

office on the 30 day of

Dec 63 4:49

o'clock P. M., and was duly recorded

in Book 82 of Water Rights

Page 69

Lucretia Nick
County Recorder

By _____ Deputy Recorder

GW 4

FILE NO. _____

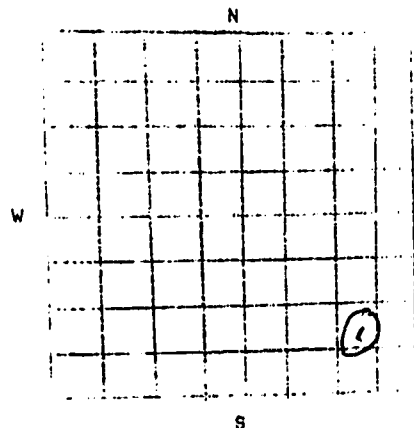
T 8 R 15
WHEATLAND COUNTY, MONT.

STATE OF MONTANA
ADMINISTRATOR OF GROUNDWATER CODE
OFFICE OF STATE ENGINEER

RECORDED
JAN 29 1964

DECLARATION OF VESTED GROUNDWATER RIGHTS
(UNDER CHAPTER 237, MONTANA SESSION LAWS, 1964)

1. Laurie W. & Nancy L. Capser, OF Box 248, Thornton (TOWN)
(NAME OF APPROPRIATOR)
COUNTY OF WHEATLAND, STATE OF MONTANA, HAVE APPROPRIATED GROUNDWATER ACCORD-
ING TO THE MONTANA LAWS IN EFFECT PRIOR TO JANUARY 1, 1962, AS FOLLOWS:



2. THE BENEFICIAL USE ON WHICH THE CLAIM IS
BASED stock water

3. DATE OR APPROXIMATE DATE OF EARLIEST BENE-
FICIAL USE; AND HOW CONTINUOUS THE USE HAS BEEN
1952

4. THE AMOUNT OF GROUNDWATER CLAIMED (IN MINER
INCHES OR GALLONS PER MINUTE 80 per min.

5. IF USED FOR IRRIGATION, GIVE THE ACREAGE
AND DESCRIPTION OF THE LANDS TO WHICH WATER HAS
BEEN APPLIED AND NAME OF THE OWNER THEREOF _____

1/4 SEC 31 T 8 R 15
INDICATE POINT OF APPROPRIATION
AND PLACE OF USE, IF POSSIBLE.
EACH SMALL SQUARE REPRESENTS 10
ACRES.

6. THE MEANS OF WITHDRAWING SUCH WATER FROM THE GROUND AND THE LOCATION OF
EACH WELL OR OTHER MEANS OF WITHDRAWAL _____

7. THE DATE OF COMMENCEMENT AND COMPLETION OF THE CONSTRUCTION OF THE WELL,
WELLS, OR OTHER WORKS FOR WITHDRAWAL OF GROUNDWATER _____

8. DEPTH OF WATER TABLE 1982
unknown

9. SO FAR AS IT MAY BE AVAILABLE, THE TYPE, SIZE AND DEPTH OF EACH WELL OR
THE GENERAL SPECIFICATIONS OF ANY OTHER WORKS FOR THE WITHDRAWAL OF GROUND-
WATER _____

10. THE ESTIMATED AMOUNT OF GROUNDWATER WITHDRAWN EACH YEAR 21,000

11. THE LOG OF FORMATIONS ENCOUNTERED IN THE DRILLING OF EACH WELL IF AVAIL-
ABLE _____

12. SUCH OTHER INFORMATION OF A SIMILAR NATURE AS MAY BE USEFUL IN CARRYING
OUT THE POLICY OF THIS ACT, INCLUDING REFERENCE PAGE OF COUNTY RECORDS AND
BOOK NUMBER _____

SIGNATURE OF OWNER Laurie W. Capser Nancy L. Capser
STATE OF MONTANA) DATE 12-16-63
: SS.

Laurie W. & Nancy L. Capser
COUNTY OF WHEATLAND)

HAVING FIRST BEEN DULY SWORN, DEPOSES
AND SAYS THAT HE (IS, ARE,) OF LAWFUL AGE AND (IS ARE) THE APPROPRIATOR
AND CLAIMANT OF THE ORDER AND WATER RIGHT MENTIONED IN THE FOREGOING
DECLARATION OF VESTED GROUNDWATER RIGHTS AND THE PERSON S WHOSE NAME
SUBSCRIBED THERETO, AS THE APPROPRIATOR S AND CLAIMANT S, THAT HE
KNOW THE CONTENTS OF SAID FOREGOING NOTICE AND THAT THE MATTERS AND
THINGS THEREIN STATED ARE TRUE.

SUBSCRIBED AND SWORN TO BEFORE ME, THIS 30th DAY OF December 1963,

Lucretia Hicks, Co. Clerk
NOTARY PUBLIC FOR THE STATE OF MONTANA
RESIDING AT _____
MY COMMISSION EXPIRES and

(FILE THREE COPIES OF THIS REPORT WITH THE COUNTY CLERK AND RECORDER, RE-
TAIN THE 4th COPY FOR YOUR FILES.)

34565

70527

State of Montana, } ss.
County of Wheatland, }

I hereby certify that the within
instrument was filed for record in this

office on the 30 day of

Dec 1963 at 4:50
o'clock P. M., and was duly recorded.

In Book 82 of Water Rights

Page 70

Lucretia Hicks
County Recorder

By _____
Deputy Recorder

GW 4

FILE NO. _____

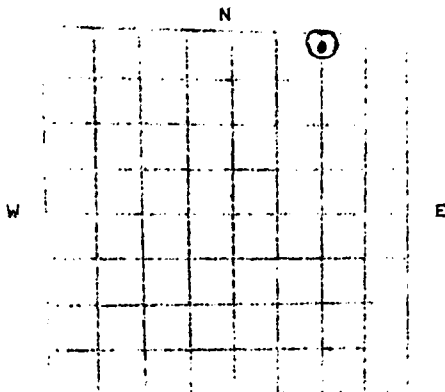
WHEATLAND COUNTY, MONT

STATE OF MONTANA
ADMINISTRATOR OF GROUNDWATER CODE
OFFICE OF STATE ENGINEER

DECLARATION OF VESTED GROUNDWATER RIGHTS
(UNDER CHAPTER 237, MONTANA SESSION LAWS, 1961)

JAN 29 1964

1. Laurie W. & Nancy L. Capser, OF Box 296 Harlowton
(NAME OF APPROPRIATOR) (ADDRESS) (TOWN)
COUNTY OF WHEATLAND, STATE OF MONTANA, HAVE APPROPRIATED GROUNDWATER ACCORD-
ING TO THE MONTANA LAWS IN EFFECT PRIOR TO JANUARY 1, 1962, AS FOLLOWS:



2. THE BENEFICIAL USE ON WHICH THE CLAIM IS
BASED livestock water

3. DATE OR APPROXIMATE DATE OF EARLIEST BENE-
FICIAL USE; AND HOW CONTINUOUS THE USE HAS BEEN
1923

4. THE AMOUNT OF GROUNDWATER CLAIMED (IN MINER
INCHES OR GALLONS PER MINUTE 15 per min.

5. IF USED FOR IRRIGATION, GIVE THE ACREAGE
AND DESCRIPTION OF THE LANDS TO WHICH WATER HAS
BEEN APPLIED AND NAME OF THE OWNER THEREOF _____

1/4 Sec 32 T 8 R 15
INDICATE POINT OF APPROPRIATION
AND PLACE OF USE, IF POSSIBLE.
EACH SMALL SQUARE REPRESENTS 10
ACRES.

6. THE MEANS OF WITHDRAWING SUCH WATER FROM THE GROUND AND THE LOCATION OF
EACH WELL OR OTHER MEANS OF WITHDRAWAL spring

7. THE DATE OF COMMENCEMENT AND COMPLETION OF THE CONSTRUCTION OF THE WELL,
WELLS, OR OTHER WORKS FOR WITHDRAWAL OF GROUNDWATER _____

8. DEPTH OF WATER TABLE _____

9. SO FAR AS IT MAY BE AVAILABLE, THE TYPE, SIZE AND DEPTH OF EACH WELL OR
THE GENERAL SPECIFICATIONS OF ANY OTHER WORKS FOR THE WITHDRAWAL OF GROUND-
WATER _____

10. THE ESTIMATED AMOUNT OF GROUNDWATER WITHDRAWN EACH YEAR 4500

11. THE LOG OF FORMATIONS ENCOUNTERED IN THE DRILLING OF EACH WELL IF AVAIL-
ABLE _____

12. SUCH OTHER INFORMATION OF A SIMILAR NATURE AS MAY BE USEFUL IN CARRYING
OUT THE POLICY OF THIS ACT, INCLUDING REFERENCE PAGE OF COUNTY RECORDS AND
BOOK NUMBER _____

SIGNATURE OF OWNER Laurie W. Capser Nancy L. Capser
STATE OF MONTANA) DATE 12-16-63
: SS.

COUNTY OF WHEATLAND)
Laurie W. & Nancy L. Capser HAVING FIRST BEEN DULY SWORN, DEPOSES
AND SAYS THAT ye (IS, ARE,) OF LAWFUL AGE AND (IS ARE) THE APPROPRIATORS
AND CLAIMANTS OF THE ORDER AND WATER RIGHT MENTIONED IN THE FOREGOING
DECLARATION OF VESTED GROUNDWATER RIGHTS AND THE PERSONS WHOSE NAMES
SUBSCRIBED THERETO, AS THE APPROPRIATOR AND CLAIMANT, THAT ye
KNOW THE CONTENTS OF SAID FOREGOING NOTICE AND THAT THE MATTERS AND
THINGS THEREIN STATED ARE TRUE.

SUBSCRIBED AND SWORN TO BEFORE ME, THIS 30th DAY OF December 1963

Lucretia Hicks Notary Public for the State of Montana
RESIDING AT _____
MY COMMISSION EXPIRES _____

(FILE THREE COPIES OF THIS REPORT WITH THE COUNTY CLERK AND RECORDER, RE-
TAIN THE 4th COPY FOR YOUR FILES.)

34555

70517

... of ...
... of ...
... that the within
... was ... for record in this
office on the 30 day of

2000 63 4:40
o'clock P. M. on ...
in Book 82 of ...
Page 60 ...
Quentin Hicks
County Recorder

Deputy Recorder

GW 4

FILE NO. _____

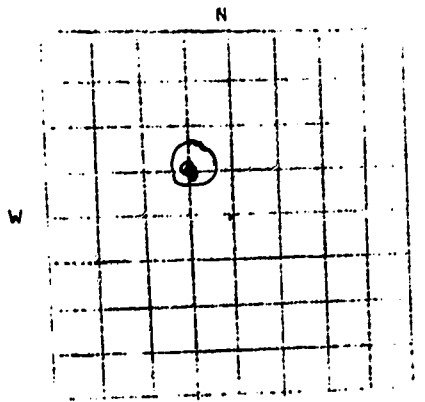
T. 8 N R. 15 32
WHEATLAND COUNTY, MONT.

STATE OF MONTANA
ADMINISTRATOR OF GROUNDWATER CODE
OFFICE OF STATE ENGINEER

JAN 29 1964

DECLARATION OF VESTED GROUNDWATER RIGHTS
(UNDER CHAPTER 237, MONTANA SESSION LAWS, 1961)

1. Laurie W. & Nancy L. Capser, OF Box 296 Barlowton
(NAME OF APPROPRIATOR) (ADDRESS) (TOWN)
COUNTY OF WHEATLAND, STATE OF MONTANA, HAVE APPROPRIATED GROUNDWATER ACCORD-
ING TO THE MONTANA LAWS IN EFFECT PRIOR TO JANUARY 1, 1962, AS FOLLOWS:



1/4 Sec. 32 T. 8 R. 15

INDICATE POINT OF APPROPRIATION
AND PLACE OF USE, IF POSSIBLE.
EACH SMALL SQUARE REPRESENTS 10
ACRES.

2. THE BENEFICIAL USE ON WHICH THE CLAIM IS
BASED stock water

3. DATE OR APPROXIMATE DATE OF EARLIEST BENE-
FICIAL USE; AND HOW CONTINUOUS THE USE HAS BEEN

4. THE AMOUNT OF GROUNDWATER CLAIMED (IN MINER
INCHES OR GALLONS PER MINUTE 60 gal. per min.

5. IF USED FOR IRRIGATION, GIVE THE ACREAGE
AND DESCRIPTION OF THE LANDS TO WHICH WATER HAS
BEEN APPLIED AND NAME OF THE OWNER THEREOF

6. THE MEANS OF WITHDRAWING SUCH WATER FROM THE GROUND AND THE LOCATION OF
EACH WELL OR OTHER MEANS OF WITHDRAWAL pump

7. THE DATE OF COMMENCEMENT AND COMPLETION OF THE CONSTRUCTION OF THE WELL,
WELLS, OR OTHER WORKS FOR WITHDRAWAL OF GROUNDWATER

8. DEPTH OF WATER TABLE 48 ft.

9. SO FAR AS IT MAY BE AVAILABLE, THE TYPE, SIZE AND DEPTH OF EACH WELL OR
THE GENERAL SPECIFICATIONS OF ANY OTHER WORKS FOR THE WITHDRAWAL OF GROUND-
WATER drilled 6" pipe 58'

10. THE ESTIMATED AMOUNT OF GROUNDWATER WITHDRAWN EACH YEAR 4500

11. THE LOG OF FORMATIONS ENCOUNTERED IN THE DRILLING OF EACH WELL IF AVAIL-
ABLE

12. SUCH OTHER INFORMATION OF A SIMILAR NATURE AS MAY BE USEFUL IN CARRYING
OUT THE POLICY OF THIS ACT, INCLUDING REFERENCE PAGE OF COUNTY RECORDS AND
BOOK NUMBER

SIGNATURE OF OWNER Laurie W. Capser Nancy L. Capser
STATE OF MONTANA) DATE 12-16-63
: SS.

COUNTY OF WHEATLAND)
Laurie W. & Nancy L. Capser HAVING FIRST BEEN DULY SWORN, DEPOSES
AND SAYS THAT they (IS, ARE,) OF LAWFUL AGE AND (IS ARE) THE APPROPRIATOR
AND CLAIMANT S OF THE ORDER AND WATER RIGHT MENTIONED IN THE FOREGOING
DECLARATION OF VESTED GROUNDWATER RIGHTS AND THE PERSON S WHOSE NAME
SUBSCRIBED THERETO, AS THE APPROPRIATOR S AND CLAIMANT S, THAT they
KNOW THE CONTENTS OF SAID FOREGOING NOTICE AND THAT THE MATTERS AND
THINGS THEREIN STATED ARE TRUE.

SUBSCRIBED AND SWORN TO BEFORE ME, THIS 30th DAY OF December 1963
Lucretia Hicks, Co Clerk

NOTARY PUBLIC FOR THE STATE OF MONTANA
RESIDING AT _____
MY COMMISSION EXPIRES _____

(FILE THREE COPIES OF THIS REPORT WITH THE COUNTY CLERK AND RECORDER, RE-
TAIN THE 4th COPY FOR YOUR FILES.)

34556

70518

State of Missouri, ss.
County of Wheatland.

I hereby certify that the within
instrument was filed for record in this

office on the 30 day of

June

63

4:41

o'clock

P

M., and was

dated

in Book

82

of

State Rights

Page

61

Lucinda Hicks

County Recorder

Deputy Recorder

GW 4

FILE NO. _____

T 8 N R 15 E
WHEATLAND COUNTY, MONT

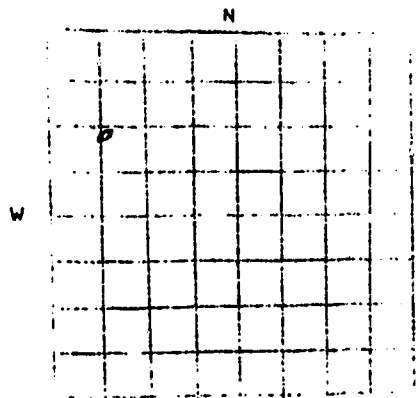
STATE OF MONTANA
ADMINISTRATOR OF GROUNDWATER CODE
OFFICE OF STATE ENGINEER

RECEIVED
JAN 29 1964

DECLARATION OF VESTED GROUNDWATER RIGHTS
(UNDER CHAPTER 237, MONTANA SESSION LAWS, 1961)

ENGINEER

1. Fetter Livestock Co, OF Harlowton
(NAME OF APPROPRIATOR) (ADDRESS) (TOWN)
COUNTY OF WHEATLAND, STATE OF MONTANA, HAVE APPROPRIATED GROUNDWATER ACCORD-
ING TO THE MONTANA LAWS IN EFFECT PRIOR TO JANUARY 1, 1962, AS FOLLOWS:



2. THE BENEFICIAL USE ON WHICH THE CLAIM IS
BASED Stock Water

3. DATE OR APPROXIMATE DATE OF EARLIEST BENE-
FICIAL USE; AND HOW CONTINUOUS THE USE HAS BEEN
1930 and ever since

4. THE AMOUNT OF GROUNDWATER CLAIMED (IN MINER
INCHES OR GALLONS PER MINUTE)
10 gals per minute

5. IF USED FOR IRRIGATION, GIVE THE ACREAGE
AND DESCRIPTION OF THE LANDS TO WHICH WATER HAS
BEEN APPLIED AND NAME OF THE OWNER THEREOF _____

1/4 SEC 33 T8 N R 15 E
INDICATE POINT OF APPROPRIATION
AND PLACE OF USE, IF POSSIBLE.
EACH SMALL SQUARE REPRESENTS 10
ACRES.

6. THE MEANS OF WITHDRAWING SUCH WATER FROM THE GROUND AND THE LOCATION OF
EACH WELL OR OTHER MEANS OF WITHDRAWAL Springs

7. THE DATE OF COMMENCEMENT AND COMPLETION OF THE CONSTRUCTION OF THE WELL,
WELLS, OR OTHER WORKS FOR WITHDRAWAL OF GROUNDWATER _____

8. DEPTH OF WATER TABLE _____

9. SO FAR AS IT MAY BE AVAILABLE, THE TYPE, SIZE AND DEPTH OF EACH WELL OR
THE GENERAL SPECIFICATIONS OF ANY OTHER WORKS FOR THE WITHDRAWAL OF GROUND-
WATER _____

10. THE ESTIMATED AMOUNT OF GROUNDWATER WITHDRAWN EACH YEAR _____

11. THE LOG OF FORMATIONS ENCOUNTERED IN THE DRILLING OF EACH WELL IF AVAIL-
ABLE _____

12. SUCH OTHER INFORMATION OF A SIMILAR NATURE AS MAY BE USEFUL IN CARRYING
OUT THE POLICY OF THIS ACT, INCLUDING REFERENCE PAGE OF COUNTY RECORDS AND
BOOK NUMBER _____

SIGNATURE OF OWNER Fetter Livestock Co.
STATE OF MONTANA) DATE By, Wallace Fetter Pres.
: SS. Dec 16/1963

COUNTY OF WHEATLAND)
Wallace Fetter HAVING FIRST BEEN DULY SWORN, DEPOSES
AND SAYS THAT HE (IS, ARE,) OF LAWFUL AGE AND (IS ARE) THE APPROPRIATOR
AND CLAIMANT OF THE ORDER AND WATER RIGHT MENTIONED IN THE FOREGOING
DECLARATION OF VESTED GROUNDWATER RIGHTS AND THE PERSON WHOSE NAME
SUBSCRIBED THERETO, AS THE APPROPRIATOR AND CLAIMANT THAT HE
KNOW THE CONTENTS OF SAID FOREGOING NOTICE AND THAT THE MATTERS AND
THINGS THEREIN STATED ARE TRUE.

SUBSCRIBED AND SWORN TO BEFORE ME, THIS 16 DAY OF Dec 1963

By Wallace Fetter Pres.
Lucretia Hicks, Co Clerk
NOTARY PUBLIC FOR THE STATE OF MONTANA
RESIDING AT _____
MY COMMISSION EXPIRES _____

(FILE THREE COPIES OF THIS REPORT WITH THE COUNTY CLERK AND RECORDER, RE-
TAIN THE 4th COPY FOR YOUR FILES.)

34369

70299

State of Montana ss.
County of Wheatland

I hereby certify that the within
instrument was filed for record in this

office on the 16th day of

Dec 19 63 at 4:46

o'clock P. M. and was duly recorded

in Book 15 of

Page 488

Lucelia Hawk's
County Recorder

By _____ Deputy Recorder

GW 4

FILE NO. _____

T 8 N R 15 E

WHEATLAND COUNTY, MONT.

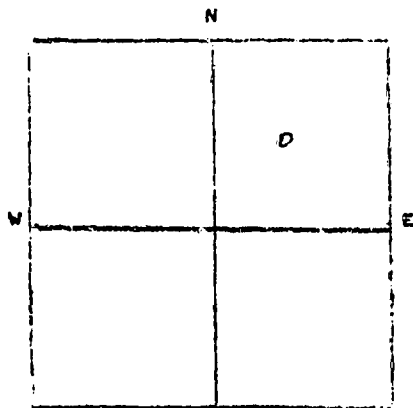
STATE OF MONTANA
ADMINISTRATOR OF GROUNDWATER CODE
OFFICE OF STATE ENGINEER

JAN 29 1964

DECLARATION OF VESTED GROUNDWATER RIGHTS
(UNDER CHAPTER 237, MONTANA SESSION LAWS 1961) ENGINEER

1. Fetter Livestock Co., OF Harlowton
(NAME OF APPROPRIATOR) (ADDRESS) (TOWN)

COUNTY OF WHEATLAND, STATE OF MONTANA, HAVE APPROPRIATED GROUNDWATER ACCORDING TO THE MONTANA LAWS IN EFFECT PRIOR TO JANUARY 1, 1962, AS FOLLOWS:



SEC 33 T 8 N R 15 E
INDICATE APPROPRIATION

2. THE BENEFICIAL USE ON WHICH THE CLAIM IS BASED Stock water

3. DATE OR APPROXIMATE DATE OF EARLIEST BENEFICIAL USE; AND HOW CONTINUOUS THE USE HAS BEEN. 1930 and ever since

4. THE AMOUNT OF GROUNDWATER CLAIMED (IN MINER INCHES OR GALLONS PER MINUTE) 5 gals per min.

5. IF USED FOR IRRIGATION, GIVE THE ACREAGE AND DESCRIPTION OF THE LANDS TO WHICH WATER HAS BEEN APPLIED AND NAME OF THE OWNER THEREOF _____

6. THE MEANS OF WITHDRAWING SUCH WATER FROM THE GROUND AND THE LOCATION OF EACH WELL OR OTHER MEANS OF WITHDRAWAL Spring

7. THE DATE OF COMMENCEMENT AND THE COMPLETION OF THE CONSTRUCTION OF THE WELL, WELLS, OR OTHER WORKS FOR WITHDRAWAL OF GROUNDWATER _____

8. DEPTH OF WATER TABLE _____

9. SO FAR AS IT MAY BE AVAILABLE, THE TYPE, SIZE AND DEPTH OF EACH WELL OR THE GENERAL SPECIFICATIONS OF ANY OTHER WORKS FOR THE WITHDRAWAL OF GROUNDWATER _____

10. THE ESTIMATED AMOUNT OF GROUNDWATER WITHDRAWN EACH YEAR _____

11. THE LOG OF FORMATIONS ENCOUNTERED IN THE DRILLING OF EACH WELL IF AVAILABLE _____

12. SUCH OTHER INFORMATION OF A SIMILAR NATURE AS MAY BE USEFUL IN CARRYING OUT THE POLICY OF THIS ACT, INCLUDING REFERENCE PAGE OF COUNTY RECORDS AND BOOK NUMBER _____

SIGNATURE OF OWNER Fetter Livestock Co.
DATE By Wallace Fetter Pres. Dec 16, 1963

STATE OF MONTANA) ss.

COUNTY OF WHEATLAND)

Wallace Fetter

HAVING FIRST BEEN DULY SWORN, DEPOSES AND SAYS THAT HE (IS, ARE,) OF LAWFUL AGE AND (IS, ARE) THE APPROPRIATOR AND CLAIMANT OF THE ORDER AND WATER RIGHT MENTIONED IN THE FOREGOING DECLARATION OF VESTED GROUNDWATER RIGHTS AND THE PERSON WHOSE NAME SUBSCRIBED THERETO, AS THE APPROPRIATOR AND CLAIMANT, THAT HE KNOWS THE CONTENTS OF SAID FOREGOING NOTICE AND THAT THE MATTERS AND THINGS THEREIN STATED ARE TRUE.

SUBSCRIBED AND SWORN TO BEFORE ME, THIS 16 DAY OF Dec, 1963

By Wallace Fetter Pres.
Lucretia Hicks, Co. Clerk
NOTARY PUBLIC FOR THE STATE OF MONTANA
RESIDING AT _____
MY COMMISSION EXPIRES _____

(FILE THREE COPIES OF THIS REPORT WITH THE COUNTY CLERK AND RECORDER, RETAIN THE 4th COPY FOR YOUR FILES.) 34368

70298

State of Montana, } ss.
County of Wheatland: }

I hereby certify that the within
instrument was filed for record in this

office on the 16th day of

June 1963 at 4:45

o'clock P. M. and was recorded

in Book 15 of Water Rights

Page 487

Lucretia Hicks

County Recorder

By _____ Deputy Recorder

File No. 76069MONTANA WATER RESOURCES BOARD
RECEIVEDT. 8 R. 15

QUADREPLICATE

County DEWITT

LOG

NOV 20 1971

STATE OF MONTANA
ADMINISTRATOR OF GROUNDWATER CODE
OFFICE OF STATE ENGINEER

Top of Ground

(Elev. above sea level.....)

**Notice of Completion of Groundwater
Appropriation by Means of Well**

DEVELOPED AFTER JANUARY 1, 1962

(Under Chapter 237, Montana Session Laws, 1961)

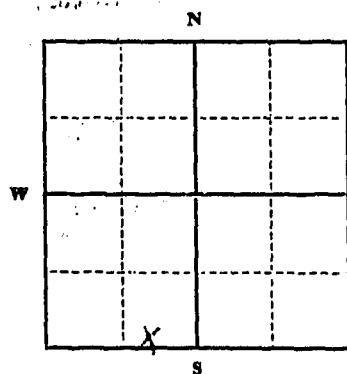
Owner L. H. TAYLOR Address HARVEY TAYLORDriller W. E. GILLER Address HARVEY TAYLOR

Date of Notice of appropriation of groundwater.....

Date well started..... Date completed 6-15-51Type of well drilled Equipment used churn
(Dug, Driven, bored or drilled) (Churn drill, rotary or other)Water use: Domestic ☐ Municipal ☐ Stock ☒ Irrigation ☒
Industrial ☐ Drainage ☐ Other ☐

Indicate on the diagram the character and thickness of the different strata met with in drilling, such as soil, clay, shale, gravel, rock or sand, etc. Show depth at which water is encountered, thickness and character of water-bearing strata and height to which the water rises in the well.

Size of Drilled Hole	Size and Weight of Casing	From (Feet)	To (Feet)	PERFORATIONS		
				Kind Size	From (Feet)	To (Feet)
6"			45'		15	45'

Doc. No. 76069
Filed for record
this 17 day of Nov.
A. D. 1971, at 11:30
o'clock A. M.Static Water Level for non-flowing well
..... 9' feet.

Shut-in Pressure for Flowing Well.....

Pumping Water Level..... 9' feet
at..... 35 gal. per minute.Discharge in gal. per min. of flowing well
.....

How Tested.....

Length of Test.....

Remarks: (Gravel packing, cementing, pack-
ers, type of shutoff).....Indicate location of well and
place of use, if possible. Each
small square represents 40
acres.

(Continue on reverse side)

USE—If used for irrigation, industrial, drainage or other. Explain, state
number of acres and location or other data (i.e.: Lot, Block and Addi-
tion).

Show exact depth of bottom.

This form to be prepared by driller, and three copies to be filed by the owner with the
County Clerk and Recorder in the county in which the well is located, tissue copy to be
retained by driller.Please answer all questions. If not applicable, so state, otherwise the form will be
returned.

Driller's License Number

Driller's Signature

49483

File No. 76069

MONTANA WATER RESOURCES BOARD

T. 8 R. 15

QUADRUPLICATE

LOG

NOV 29 1971

County WHEATLAND

STATE OF MONTANA
ADMINISTRATOR OF GROUNDWATER CODE
OFFICE OF STATE ENGINEER

**Notice of Completion of Groundwater
Appropriation by Means of Well**
DEVELOPED AFTER JANUARY 1, 1962

(Under Chapter 237, Montana Session Laws, 1961)

Owner L.H. THOMPSON Address WHEATLAND MONT

Driller DON ELLER Address WHEATLAND MONT

Date of Notice of appropriation of groundwater.....

Date well started..... Date completed 6-15-51

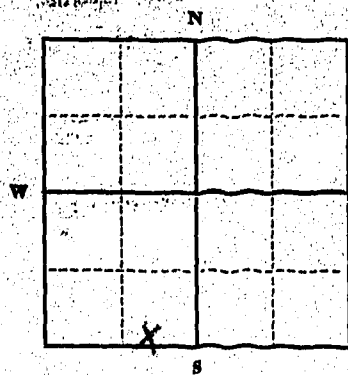
Type of well DRILLED Equipment used CHURN
(Dug, Driven, bored or drilled) (Churn drill, rotary or other)

Water use: Domestic ☐ Municipal ☐ Stock ☒ Irrigation ☒
Industrial ☐ Drainage ☐ Other ☐

Indicate on the diagram the character and thickness of the different strata met with in drilling, such as soil, clay, shale, gravel, rock or sand, etc. Show depth at which water is encountered, thickness and character of water-bearing strata and height to which the water rises in the well.

Size of Drilled Hole	Size and Weight of Casing	From (Feet)	To (Feet)	PERFORATIONS		
				Kind Size	From (Feet)	To (Feet)
6"		0'	45'		15'	45'

Doc. No. 76069
Filed for record
this 17 day of Nov
A. D. 1971, at 11:30
o'clock A M.



Static Water Level for non-flowing well 9' feet.

Shut-in Pressure for Flowing Well.....

Pumping Water Level 9' feet
at 3.5 gal. per minute.

Discharge in gal. per min. of flowing well.....

How Tested.....

Length of Test.....

Remarks: (Gravel packing, cementing, pack-
ers, type of shutoff).....

Indicate location of well and place of use, if possible. Each small square represents 40 acres.

(Continue on reverse side)

USE—If used for irrigation, industrial, drainage or other. Explain, state number of acres and location or other data (i.e.: Lot, Block and Addition).

Show exact depth of bottom.

This form to be prepared by driller, and three copies to be filed by the owner with the County Clerk and Recorder in the county in which the well is located, tissue copy to be retained by driller.

Please answer all questions. If not applicable, so state, otherwise the form will be returned.

Driller's License Number None

Driller's Signature Don Eller

49483

76069

STATE OF MONTANA }
COUNTY OF WHEATLAND } ss.

I hereby certify that the within
instrument was filed for record in this
office on the 17th day of

Nov 1971 at 11:38

o'clock pm, and was duly recorded

book 11-12 of State Rights

at 11-12
Lucretia Hicks

County Recorder

By _____
Deputy Recorder

File No. 68320T. 8N R. 15E

DUPLICATE

County Wheatland

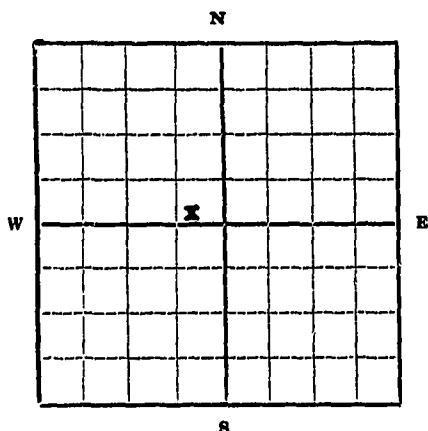
STATE OF MONTANA
ADMINISTRATOR OF GROUNDWATER CODE
OFFICE OF STATE ENGINEER

Declaration of Vested Groundwater Rights
(Under Chapter 237, Montana Session Laws, 1961)

35
RECEIVED

STATE ENGINEER

1. Fetter Livestock Company of Harlowton, Montana.
(Name of Appropriator) (Address) (Town)
County of Wheatland State of Montana
have appropriated groundwater according to the Montana laws in effect prior to January 1, 1962, as follows:



SE 1/4 NW Sec. 35 T. 8N R. 15E

Indicate point of appropriation and place of use, if possible. Each small square represents 10 acres.

2. The beneficial use on which the claim is based Livestock water
3. Date or approximate date of earliest beneficial use; and how continuous the use has been December 29, 1959
Used nine months a year
4. The amount of groundwater claimed (in miner's inches or gallons per minute) 50 GPM at 221 feet
5. If used for irrigation, give the acreage and description of the lands to which water has been applied and name of the owner thereof none
6. The means of withdrawing such water from the ground and the location of each well or other means of withdrawal Windmill
7. The date of commencement and completion of the construction of the well, wells, or other works for withdrawal of groundwater Approximate starting date December 18, 1959 and completed on December 29, 1959.
8. The depth of water table 16 feet
9. So far as it may be available, the type, size and depth of each well or the general specifications of any other works for the withdrawal of groundwater 20 feet of 7" casing and 232 feet of 6" casing.
10. The estimated amount of groundwater withdrawn each year 19,440,000 gals.
11. The log of formations encountered in the drilling of each well if available See attachment
12. Such other information of a similar nature as may be useful in carrying out the policy of this act, including reference to book and page of any county record.

Signature of Owner Fetter Livestock Co.
By: Halina Fetter

Date Jan 11 1962

Three copies to be filed by the owner with the County Clerk and Recorder of the county in which the well is located.

Please answer all questions. If not applicable, so state, otherwise the form will be returned.


Original to the County Clerk and Recorder; duplicate to the State Engineer; Triplicate to the School of Mines and Quadruplicate for the Appropriator.

1205

State of Missouri
County of [illegible]
I hereby certify that the within
instrument was [illegible] in the
office on the 4th day of
January 1962 at 4:12
o'clock P. M., and was duly
in Book 15 of Water Rights
Page 287-288

State of Missouri
County of [illegible]
I hereby certify that the within
instrument was [illegible] in the
office on the 4th day of
January 1962 at 4:12
o'clock P. M., and was duly
in Book 15 of Water Rights
Page 287-288
Lucetta Hicks
County Recorder

By Fee B400
Deputy Recorder
Fetter Livestock Co



221-232 Light Gray Sand
232-252 Sticky Drk Shale

Hole cased to Bottom. First 20' with 22 lb. 7"
casing. 6" liner to Bottom of the hole. Got
water between 221' -232'. Makes 50 GPM plus.
Can't lower it below 40 Ft. Comes 16' from top.

copy of

(NAME OF APPLICANT)

REGISTRATION OF ASSISTED EMIGRANTS (1961)

OFFICE OF NAVY ENGINEER
FEDERAL BUREAU OF INVESTIGATION
OFFICE OF WORKSTAY

UNCLASSIFIED

PAGE 30

DON GILLEN DRILLING CO.
HARLOWTON, MONTANA

DECEMBER 22, 1959

Fetter Livestock Co.
Harlowton, Montana

0=20 Yellow caving shale
20=40 Gray S. Shale
40=52 Sticky gray shale
52=62 Light Gray Shale
62=64 Hard Sand
64=122 Light Gray Shale
122=132 Gray Shale Little Sand
132=150 Hard Gray Sand
150=174 Light gray sandy shale(about 3 GPM)
174=212 Drk Gray Shale
212=221 Hard Light Gray Sand
221=232 Light Gray Sand
232=252 Sticky Drk Shale

Hole cased to Bottom. First 20' with 22 lb. 7" casing. 6" Liner to Bottom of the hole. Got water between 221' -232'. Makes 50 GPM plus. Can't lower it below 40 Ft. Comes 16' from top.

GW 4
FILE NO.

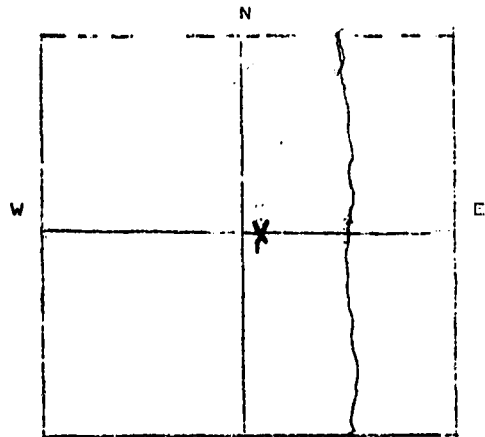
81N 15E 35
WHEATLAND COUNTY
JAN 29 1964

STATE OF MONTANA
ADMINISTRATOR OF GROUNDWATER CODE
OFFICE OF STATE ENGINEER

DECLARATION OF VESTED GROUNDWATER RIGHTS
(UNDER CHAPTER 237, MONTANA SESSION LAWS, 1961)

1. E. J. Tierney OF Harlowton, Montana
(NAME OF APPROPRIATOR) (ADDRESS) (TOWN)

COUNTY OF WHEATLAND, STATE OF MONTANA, HAVE APPROPRIATED GROUNDWATER ACCORDING TO THE MONTANA LAWS IN EFFECT PRIOR TO JANUARY 1, 1962, AS FOLLOWS:



SEC 38 T 8N R 15E
INDICATE APPROPRIATION

2. THE BENEFICIAL USE ON WHICH THE CLAIM IS BASED Stock Water

3. DATE OR APPROXIMATE DATE OF EARLIEST BENEFICIAL USE, AND HOW CONTINUOUS THE USE HAS BEEN. 1900 (as long as it has been) used all time

4. THE AMOUNT OF GROUNDWATER CLAIMED (IN MINER INCHES OR GALLONS PER MINUTE) 30 gal. per minute

5. IF USED FOR IRRIGATION, GIVE THE ACREAGE AND DESCRIPTION OF THE LANDS TO WHICH WATER HAS BEEN APPLIED AND NAME OF THE OWNER THERE OF.

6. THE MEANS OF WITHDRAWING SUCH WATER FROM THE GROUND AND THE LOCATION OF EACH WELL OR OTHER MEANS OF WITHDRAWAL. flow spring natural

7. THE DATE OF COMMENCEMENT AND THE COMPLETION OF THE CONSTRUCTION OF THE WELL, WELLS, OR OTHER WORKS FOR WITHDRAWAL OF GROUNDWATER. spring natural

8. DEPTH OF WATER TABLE on the surface of ground

9. SO FAR AS IT MAY BE AVAILABLE, THE TYPE, SIZE AND DEPTH OF EACH WELL OR THE GENERAL SPECIFICATIONS OF ANY OTHER WORKS FOR THE WITHDRAWAL OF GROUNDWATER. natural spring

10. THE ESTIMATED AMOUNT OF GROUNDWATER WITHDRAWN EACH YEAR it flows year around

11. THE LOG OF FORMATIONS ENCOUNTERED IN THE DRILLING OF EACH WELL IF AVAILABLE ground level

12. SUCH OTHER INFORMATION OF A SIMILAR NATURE AS MAY BE USEFUL IN CARRYING OUT THE POLICY OF THIS ACT, INCLUDING REFERENCE PAGE OF COUNTY RECORDS AND BOOK NUMBER

SIGNATURE OF OWNER E. J. Tierney
DATE Dec. 30, 1963

STATE OF MONTANA } ss.
COUNTY OF WHEATLAND }
E. J. Tierney
HAVING FIRST BEEN DULY SWORN, DEPOSES AND SAYS THAT HE (IS ARE) OF LAWFUL AGE AND (IS ARE) THE APPROPRIATOR AND CLAIMANT OF THE ORDER AND WATER RIGHT MENTIONED IN THE FOREGOING DECLARATION OF VESTED GROUNDWATER RIGHTS AND THE PERSON WHOSE NAME IS SUBSCRIBED THERETO, AS THE APPROPRIATOR AND CLAIMANT, THAT HE KNOWS THE CONTENTS OF SAID FOREGOING NOTICE AND THAT THE MATTERS AND THINGS THEREIN STATED ARE TRUE.

SUBSCRIBED AND SWORN TO BEFORE ME, THIS 30th DAY OF December, 1963

Lucretia Hicks, Co Clerk
NOTARY PUBLIC FOR THE STATE OF MONTANA
RESIDING AT
MY COMMISSION EXPIRES

FILED FOR RECORD ON THE 31 DAY OF Dec 1963 AT 8:08
O'CLOCK a M., AND RECORDED IN BOOK 82 PAGES 95
RECORDS OF WHEATLAND COUNTY, MONTANA

Lucretia Hicks
CLERK AND RECORDER
34584

70546

File No.

DUPLICATE

T. 8 N R. 15 S. 36
County WheatlandSTATE OF MONTANA
ADMINISTRATOR OF GROUNDWATER CODE
OFFICE OF STATE ENGINEERNotice of Completion of Groundwater
Appropriation by Means of Well

(Under Chapter 237, Montana Session Laws, 1961)

Owner Foster Ranch Co. Address Helena, Mont.Driller Joe Birie Address Shawmut, Mont.

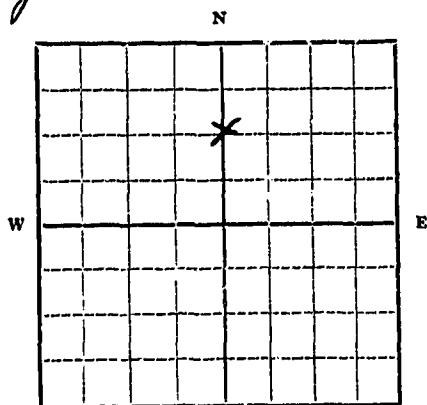
Date of Notice of Appropriation of Groundwater

Date well started April 3, 62 Date Completed April 7, 1962Type of well drilled Equipment Used cable tool
(dug, driven, bored or (Churn drill, rotary or
drilled) other)Water Use: Domestic ☐ Municipal ☐ Stock ☒ Irrigation ☐
Industrial ☐ Drainage ☐ Other ☐

Indicate on the diagram the character and thickness of the different strata met with in drilling, such as soil, clay, shale, gravel, rock or sand, etc. Show depth at which water is encountered, thickness and character of water-bearing strata and height to which the water rises in the well.

Top of Ground
(Elev. above sea level 4100)0 to yellow sand stone10 to yellow clay22 to gray shale27 to gray sand stone62 to sandy shale64 to gray sand stone98 to gray shale102 to gray sand stone

110

..... 1/4 Sec. 36 T. 8 R. 15
Indicate location of well and place of use, if possible. Each small square represents 10 acres.110 ft Show exact depth of bottom.

Size of Drilled Hole	Size and Weight of Casing	From (Feet)	To (Feet)	PERFORATIONS		
				Kind Size	From (Feet)	To (Feet)
<u>6 5/8 in</u>	<u>6 3/8</u> <u>15 lbs per ft.</u>	<u>0</u>	<u>22</u>			

Static Water Level for non-flowing Well 2 ft feet.

Shut-in Pressure for Flowing Well

Pumping Water Level 45 feet at 20 gal. per minute.

Discharge in gal. per min. of flowing well

How Tested bailey on machine Length of Test until flow was steady

Remarks: (Gravel packing, cementing, packers, type of shutoff, location of place of use of groundwater if not at well, and any other similar pertinent information, including number of

acres irrigated, if used for irrigation) iron pipewas down down on sand stoneall formation below pipe is firmenough to standW. W. Cant. Lic No 80
Driller's License NumberJoe D Birie
Driller's Signature

This form to be prepared by driller, and three copies to be filed by the owner with the County Clerk and Recorder in the county in which the well is located.

Please answer all questions. If not applicable, so state, otherwise the form will be returned.

Original to the County Clerk and Recorder; duplicate to the State Engineer; Triplicate to the School of Mines and Quadruplicate for the Appropriator.

68781

State of Montana,
County of Wheatland ss.

I hereby certify that the within
instrument was recorded in this

office on the 9th day of

July 1962 at 11:16

o'clock P.M.

In Book 15

Page 335-336

Lucy H. Hicks
County Recorder

By

[Signature]

Deputy Recorder

GW 4

FILE NO. _____

T 8N R 15E

WHEATLAND COUNTY, MONT

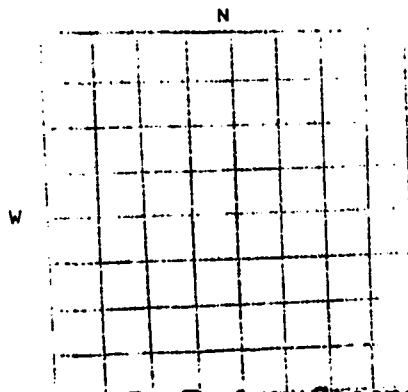
STATE OF MONTANA
ADMINISTRATOR OF GROUNDWATER CODE
OFFICE OF STATE ENGINEER

JAN 29 1964

DECLARATION OF VESTED GROUNDWATER RIGHTS
(UNDER CHAPTER 237, MONTANA SESSION LAWS, 1961)

1. CITY OF HARLOWTON, OF WHEATLAND COUNTY, MONTANA
(NAME OF APPROPRIATOR) (ADDRESS) (TOWN)

COUNTY OF WHEATLAND, STATE OF MONTANA, HAVE APPROPRIATED GROUNDWATER ACCORD-
ING TO THE MONTANA LAWS IN EFFECT PRIOR TO JANUARY 1, 1962, AS FOLLOWS:



2. THE BENEFICIAL USE ON WHICH THE CLAIM IS
BASED Municipal Water Supply

3. DATE OR APPROXIMATE DATE OF EARLIEST BENE-
FICIAL USE; AND HOW CONTINUOUS THE USE HAS BEEN
August 13, 1961 - Continuous

4. THE AMOUNT OF GROUNDWATER CLAIMED (IN MINER
INCHES OR GALLONS PER MINUTE 1,200 G.P.M.

5. IF USED FOR IRRIGATION, GIVE THE ACREAGE
AND DESCRIPTION OF THE LANDS TO WHICH WATER HAS
BEEN APPLIED AND NAME OF THE OWNER THEREOF _____

**Lot 6, Block 5, Tucker Second
Addition to the City of Harlowton.**

INDICATE POINT OF APPROPRIATION
AND PLACE OF USE, IF POSSIBLE.
EACH SMALL SQUARE REPRESENTS 10
ACRES.

6. THE MEANS OF WITHDRAWING SUCH WATER FROM THE GROUND AND THE LOCATION OF
EACH WELL OR OTHER MEANS OF WITHDRAWAL Electric Pump

7. THE DATE OF COMMENCEMENT AND COMPLETION OF THE CONSTRUCTION OF THE WELL;
WELLS, OR OTHER WORKS FOR WITHDRAWAL OF GROUNDWATER
Started April 20, 1961; Completed August 13, 1961

8. DEPTH OF WATER TABLE 200 feet

9. SO FAR AS IT MAY BE AVAILABLE, THE TYPE, SIZE AND DEPTH OF EACH WELL OR
THE GENERAL SPECIFICATIONS OF ANY OTHER WORKS FOR THE WITHDRAWAL OF GROUND-
WATER 8" 27 lb. to 750 feet - 7" to 900 feet

10. THE ESTIMATED AMOUNT OF GROUNDWATER WITHDRAWN EACH YEAR 250,000,000
gallons per year; this amount to increase as need increases.

11. THE LOG OF FORMATIONS ENCOUNTERED IN THE DRILLING OF EACH WELL IF AVAIL-
ABLE (LOG ATTACHED)

12. SUCH OTHER INFORMATION OF A SIMILAR NATURE AS MAY BE USEFUL IN CARRYING
OUT THE POLICY OF THIS ACT, INCLUDING REFERENCE PAGE OF COUNTY RECORDS AND
BOOK NUMBER _____

SIGNATURE OF OWNER CITY OF HARLOWTON
STATE OF MONTANA) BY: E. J. Vallance, Mayor
COUNTY OF WHEATLAND) DATE 12-17-63
: SS. ATTEST: Dave Pifer City Clerk (SEAL)

C. J. VALLANCE & DAVE PIPER HAVING FIRST BEEN DULY SWORN, DEPOSES
AND SAYS THAT they (~~he~~ ARE), OF LAWFUL AGE AND (~~is~~ ARE) THE APPROPRIATOR S
AND CLAIMANT S OF THE ORDER AND WATER RIGHT MENTIONED IN THE FOREGOING
DECLARATION OF VESTED GROUNDWATER RIGHTS AND THE PERSON S WHOSE NAME S ARE
SUBSCRIBED THERETO, AS THE APPROPRIATOR S AND CLAIMANT S, THAT they
KNOW THE CONTENTS OF SAID FOREGOING NOTICE AND THAT THE MATTERS AND
THINGS THEREIN STATED ARE TRUE. that said appropriation is made for and
on behalf of the City of Harlowton, a political subdivision of the State of Montana.
SUBSCRIBED AND SWORN TO BEFORE ME, THIS 17th DAY OF December, 1963

Notary Public for the State of Montana
RESIDING AT Harlowton, Montana
MY COMMISSION EXPIRES Nov. 19, 1964

(FILE THREE COPIES OF THIS REPORT WITH THE COUNTY CLERK AND RECORDER, RE-
TAIN THE 4th COPY FOR YOUR FILES.)

34656

Capacity of Well Flowing Well (In Gallons or Barrels)

Describe any screens used NONE

Describe the type of joints in casing SCREW TYPE

PERFORATIONS	Kind and Weight of Material Used	From (Feet)	To (Feet)	Kind Size	From (Feet)	To (Feet)
	32 lb	0' above ground	256' 8"			
	38 lb	245'	751'	gun	503'	645'
	34 lb	742'	1000' 3"		825'	858'

Casing Record

Strata met with in drilling, such as soil, clay, shale, gravel, rock or sand, etc. Show depth at which water is encountered, thickness and character of water-bearing strata and height to which the water rises in the well.

985 shale
SAND + shale
825 water
SAND + shale
745
330 BENTONITE
gray shale
645
shale + sand water
510
gray shale
501
SANDSTONE water

70614

State of Montana, }
County of Wheatland. } ss.
that the within
record in this
31
Dec 1963 at 9/16
a
in Book 82 of State Rights
Page 170-171
Lucretia Hicks
County Recorder
By
Deputy Recorder

0' Soil
 8' sand + gravel
 26' sandstone water
 45' sand shale water
 268' sandy shale water
 290' sticky shale
 350' shale
 395' gray shale + shells
 503' sandstone water
 507' gray shale
 570' shale + sand water
 645' gray shale
 730' bentonite
 745' sand + shale
 825' water
 sand + shale
 985' shale
 1025' sandy shale
 1169' gas
 1245' Colorado shale
 donk
 1402'

Helena, Montana
 WELL DRILLERS REPORT
 JAN 29 1964

Driller's Registration No. 240
 Driller Whitaker Well Drilling Address 229 E 5th St, Mont.
 Owner of Well City of Harlowton
 Exact Location of Well Lot 6, block 5 of Traders 2nd Addn
 Nearest Post Office Harlowton County Wheatland
 Water to be Used for domestic
 Drilling Begun April 20, 1961 Well Finished Aug 13, 1961

Indicate on the diagram the character and thickness of the different strata met with in drilling, such as soil, clay, shale, gravel, rock or sand, etc. Show depth at which water is encountered, thickness and character of water-bearing strata and height to which the water rises in the well.

Casing Record

Size of Pipe	Kind and Weight of Material Used	From (Feet)	To (Feet)	PERFORATIONS		
				Kind Size	From (Feet)	To (Feet)
10"	32 lb	2' above ground	256' 8"			
8"	28 lb	245	751'	gun	503	645
7"	24 lb	740	1220' 8"		825	858

Describe the type of joints in casing Screw Type
 Describe any screens used NONE
 Capacity of Well Flowing Well
 (In Gallons or Barrels)
 How Determined (Pump, Baller, Weir, Etc)
 Signed Ethel Whitaker
 Date August 16, 1961

HARLOWTON WELL NO. 5

Form No. 18
8-60

T. 8 North R. 15 East

County Wheatland

MONTANA BUREAU OF MINES AND GEOLOGY
Butte, Montana

RECEIVED
JUN 10 1961

WATER WELL LOG

STATE ENGINEER

Owner City of Harlowton Address Harlowton, Montana

Driller Harlon Drilling Co. Address Billings, Montana

Date Started April, 1955 Date Completed May, 1955

Lot one (1), Block three (3), Milwaukee Addition to City of
Location: ~~xx~~ Harlowton.

Type of well Drilled Equipment used Rotary - Heavy mud.
(Dug, driven, bored, or drilled) (Churn, drill, rotary, other)

Water use: Domestic ☐ Municipal ☐ Stock ☐ Irrigation ☐
Industrial ☐ Drainage ☐ Other _____

Casing: 10 ft. to 515 ft. Type 32 lb. Size 10" O.D., 7-3/4 I.D.

Casing: _____ ft. to _____ ft. Type _____ Size _____

Casing: _____ ft. to _____ ft. Type _____ Size _____

Perforated or Screened: Ft. _____ to ft. _____. Ft. _____ to ft. _____

Type of screen or perforations None

Static Water level, for non-flowing well: Flowing feet.

Shut-in pressure, for flowing well: 62 lb./sq. in. on: 6/22/61
(date)

Pumping water level flowing feet at 500 gal. per min.

How tested: Metered

Length of test Three days

Remarks: (Gravel packing, cementing, packers, type of shut-off, depth of shut-off)

Cemented full length of casing - plugged, drilled
through plug.

(over)

HARLOWE WELL NO. 4

Form No. 18
8-60

T. 8 North R. 15 East

County Wheatland

MONTANA BUREAU OF MINES AND GEOLOGY
Butte, Montana

RECEIVED
JUL 10 1961

WATER WELL LOG

STATE ENGINEER

Owner City of Harlowton Address Harlowton, Montana

Driller F. J. Buckley Address Harlowton, Montana

Date Started June 7th, 1948 Date Completed June 28th, 1948

Location: Lot five (5) in Block thirteen (13) Graves Third Add. to
Harlowton, Montana

Type of well Drilled Equipment used _____
(Dug, driven, bored, or drilled) (Churn, drill, rotary, other)

Water use: Domestic ☐ Municipal ☒ Stock ☐ Irrigation ☐
Industrial ☐ Drainage ☐ Other _____

Casing: _____ ft. to _____ ft. Type _____ Size _____

Casing: _____ ft. to _____ ft. Type _____ Size _____

Casing: _____ ft. to _____ ft. Type _____ Size _____

Perforated or Screened: Ft. _____ to ft. _____. Ft. _____ to ft. _____

Type of screen or perforations _____

Static Water level, for non-flowing well: _____ feet.

Shut-in pressure, for flowing well: _____ lb./sq. in. on: _____
(date)

Pumping water level _____ feet at 716 gal. per min. _____

How tested: Open flow

Length of test _____

Remarks: (Gravel packing, cementing, packers, type of shut-off, depth of shut-off)

Copy of Drillers Report attached.

(over)

Material Drilled

Harlowton Well No 4

MONTANA STATE BOARD OF HEALTH

Division of Sanitary Engineering

WELL DRILLER'S REPORT

Surface of Ground

Elev. above sea level 4172)

Appray

Registration No.

Driller F. J. Buckley

Address Harlowton Mont

Owner of Well City of Harlowton

Exact Location of Well Lot 5 Block 13 Graves Tract

Water to be Used for City

Drilling Begun June 7, 1948 Well Finished June 28, 1948

Indicate on the diagram the character and thickness of the strata met with in drilling, such as soil, clay, shale, gravel, sand, etc. Show depth at which water is encountered, thickness and character of water-bearing strata and height to which the water rises in the well.

Soil - 0'
Clay - 30'
Sandstone - 30'
Shale - 75'
Sandstone - 5'
Shale - 120'
Sandstone - 25'
Shale - 5'
Sandstone - 7'
Shale - 20'

Depth - 390 feet

Casing Record

Size of Pipe	Kind and Weight of Material Used	From (Feet)		to (Feet)		PERFORATIONS	
		From (Feet)	to (Feet)	Kind Size	From (Feet)	to (Feet)	
10"	45 lb pipe	164 ft	390'	none			

Describe the type of joints in casing

Thread & coupling

Describe any screens used

none

Capacity of Well

716 gal per minute

How Determined

open flow test

Signed

F. J. Buckley

Date

5-6-1949

(Law and Regulations on Reverse Side)

Scale

1 inch = 40 ft

Show exact depth of bottom.

HARLOWTON WELL NO. 3

Form No. 18
8-60

T. 8 North R. 15 East
County WHEATLAND

MONTANA BUREAU OF MINES AND GEOLOGY
Butte, Montana

RECEIVED
JUL 10 1961

WATER WELL LOG

STATE ENGINEER

Owner CITY OF HARLOWTON Address Harlowton, Montana
Driller F. J. Buckley Address Harlowton, Montana
Date Started _____ Date Completed 1941
Location: Lot seven (7) Block 28, Grandview Add. to City of
Harlowton, Montana.

Type of well Drilled Equipment used _____
(Dug, driven, bored, or drilled) (Churn, drill, rotary, other)

Water use: Domestic ☐ Municipal ☒ Stock ☐ Irrigation ☐
Industrial ☐ Drainage ☐ Other _____

Casing: _____ ft. to _____ ft. Type _____ Size _____

Casing: _____ ft. to _____ ft. Type _____ Size _____

Casing: _____ ft. to _____ ft. Type _____ Size _____

Perforated or Screened: Ft. _____ to ft. _____. Ft. _____ to ft. _____

Type of screen or perforations _____

Static Water level, for non-flowing well: _____ feet.

Shut-in pressure, for flowing well: _____ lb./sq. in. on: _____
(date)

Pumping water level _____ feet at 600 gal. per min. _____

How tested: Pump

Length of test _____

Remarks: (Gravel packing, cementing, packers, type of shut-off, depth of shut-off)

Copy of Drillers Report attached.

(over)

Harlowton Well No. 3

MONTANA STATE BOARD OF HEALTH

Division of Sanitary Engineering

WELL DRILLER'S REPORT

Registration No.

Driller F. J. Buckley Address Harlowton Mont

Owner of Well City of Harlowton

Exact Location of Well Lat. 7, Block 28, Grandview Add
to City of Harlowton

Water to be Used for City

Drilling Begun 1941 Well Finished 20 days

Indicate on the diagram the character and thickness of the different strata met with in drilling, such as soil, clay, shale, gravel, rock or sand, etc. Show depth at which water is encountered, thickness and character of water-bearing strata and height to which the water rises in the well.

Casing Record

Size of Pipe	Kind and Weight of Material Used	From (Feet)	to (Feet)	PERFORATIONS		
				Kind Size	From (Feet)	to (Feet)
130.0	50 lb pipe	114'	114'	none		

Describe the type of joints in casing Thermal Coupling

Describe any screens used none

Capacity of Well 600 gal per minute
(In Gallons or Barrels)

How Determined pump
(Pump, Baller, Well, Etc.)

Signed F. J. Buckley

Date 5-6-1949

(Law and Regulations on Reverse Side)

Scale
1 inch = 40 ft
Show exact depth of bottom.

Top of Ground
4150
Approx
Sand Clay 10'
Sandstone 30'
Shale 130'
Sandstone 3'
Shale 57'
Shale 30'
Sandstone 140'
Shale 10'
Shale 10'
Shale 5'

Depth 414ft

GROUNDWATER INDEX

Page 1 of 1

County Wheatland Twp. 8N Rge. 16E

[illegible]

GW 4
File No. _____

T 8N R 16E 3
WHEATLAND COUNTY

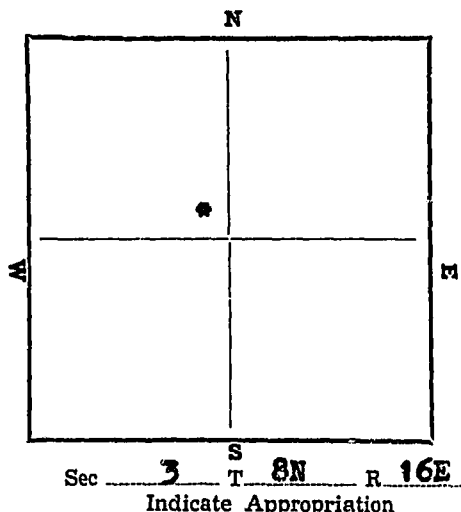
STATE OF MONTANA
ADMINISTRATOR OF GROUNDWATER CODE
Office of the State Engineer
* * * * *

RECEIVED
MAR 17 1964

DECLARATION OF VESTED GROUNDWATER RIGHTS
(Under Chapter 237, Montana Session Laws, 1961)

STATE ENGINEER
Harlowtown

1. Flossie M. Singleton, of _____, of _____
Name of Appropriator (Address) (Town)
County of Wheatland, State of Montana, have appropriated Groundwater according to the Montana Laws in effect prior to January 1, 1962, as follows:



2. The beneficial use on which the claim is based _____
Stockwater

3. Date or approximate date of earliest beneficial use; and how continuous the use has been: May 1958

4. The amount of groundwater claimed (in miner inches or gallons per minute) Ten

5. If used for irrigation, give the acreage and description of the lands to which water has been applied and name of the owner thereof: None

6. The means of withdrawing such water from the ground and the location of each well or other means of withdrawal: Pump

7. The date of commencement and the completion of the construction of the well, wells, or other works for withdrawal of groundwater: Not known

8. Depth of water table: 12

9. So far as it may be available, the type, size and depth of each well or the general specifications of any other works for the withdrawal of groundwater: 6" casing 90' deep

10. The estimated amount of groundwater withdrawn each year: 500,000 gal

11. The log of formations encountered in the drilling of each well if available: unavailable

12. Such other information of a similar nature as may be useful in carrying out the policy of this act, including reference page of county records and book number:

SIGNATURE OF OWNER: Flossie M. Singleton

Date _____

STATE OF MONTANA }
COUNTY OF WHEATLAND } ss.

Flossie M. Singleton having first been duly sworn, deposes and says that he (is, are) of lawful age and (is, are) the appropriator... and claimant... of the order and water right mentioned in the foregoing declaration of vested groundwater rights and the person... whose names... subscribed thereto, as the appropriator... and claimant..., that he know... the contents of said foregoing notice and that the matters and things therein stated are true.

SUBSCRIBED and SWORN to before me, this 3rd day of March, 1964

Alfred E. Elmore
Notary Public for the State of Montana
Residing at Billings
My Commission expires 1-19-1967

Filed for record on the 4th day of March, 1964 at 11:50 o'clock a M., and recorded in Book 82, Pages 277-278, records of Wheatland County, Montana.

Lucretia Hicks
Clerk and Recorder

35474

GW 4

FILE NO. _____

T 8N R 16E
WHEATLAND COUNTY, MONT

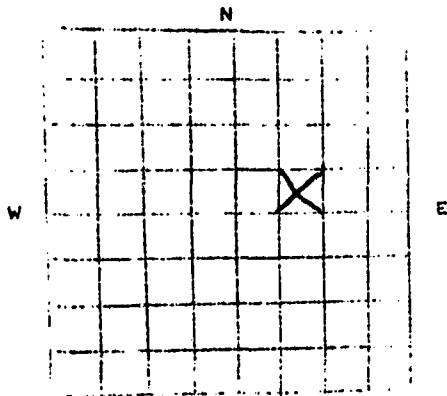
STATE OF MONTANA
ADMINISTRATOR OF GROUNDWATER CODE
OFFICE OF STATE ENGINEER

JAN 29 1964

DECLARATION OF VESTED GROUNDWATER RIGHTS
(UNDER CHAPTER 237, MONTANA SESSION LAWS, 1961)

1. Ray Blaquiere, OF Box X Harlowton, Montana
(NAME OF APPROPRIATOR) (ADDRESS) (TOWN)

COUNTY OF WHEATLAND, STATE OF MONTANA, HAVE APPROPRIATED GROUNDWATER ACCORDING TO THE MONTANA LAWS IN EFFECT PRIOR TO JANUARY 1, 1962, AS FOLLOWS:



2. THE BENEFICIAL USE ON WHICH THE CLAIM IS BASED Livestock Water

3. DATE OR APPROXIMATE DATE OF EARLIEST BENEFICIAL USE; AND HOW CONTINUOUS THE USE HAS BEEN 1940 Continuous

4. THE AMOUNT OF GROUNDWATER CLAIMED (IN MINER INCHES OR GALLONS PER MINUTE) 10 Gallons per minute

5. IF USED FOR IRRIGATION, GIVE THE ACREAGE AND DESCRIPTION OF THE LANDS TO WHICH WATER HAS BEEN APPLIED AND NAME OF THE OWNER THEREOF _____

SE 1/4 SEC 4 T 8 R 16

INDICATE POINT OF APPROPRIATION AND PLACE OF USE, IF POSSIBLE. EACH SMALL SQUARE REPRESENTS 10 ACRES.

6. THE MEANS OF WITHDRAWING SUCH WATER FROM THE GROUND AND THE LOCATION OF EACH WELL OR OTHER MEANS OF WITHDRAWAL Spring

7. THE DATE OF COMMENCEMENT AND COMPLETION OF THE CONSTRUCTION OF THE WELL, WELLS, OR OTHER WORKS FOR WITHDRAWAL OF GROUNDWATER _____

8. DEPTH OF WATER TABLE _____

9. SO FAR AS IT MAY BE AVAILABLE, THE TYPE, SIZE AND DEPTH OF EACH WELL OR THE GENERAL SPECIFICATIONS OF ANY OTHER WORKS FOR THE WITHDRAWAL OF GROUNDWATER _____

10. THE ESTIMATED AMOUNT OF GROUNDWATER WITHDRAWN EACH YEAR _____

11. THE LOG OF FORMATIONS ENCOUNTERED IN THE DRILLING OF EACH WELL IF AVAILABLE _____

12. SUCH OTHER INFORMATION OF A SIMILAR NATURE AS MAY BE USEFUL IN CARRYING OUT THE POLICY OF THIS ACT, INCLUDING REFERENCE PAGE OF COUNTY RECORDS AND BOOK NUMBER _____

SIGNATURE OF OWNER Ray Blaquiere
STATE OF MONTANA) DATE Dec 17, 1963
: SS.

COUNTY OF WHEATLAND)
Ray Blaquiere HAVING FIRST BEEN DULY SWORN, DEPOSES AND SAYS THAT HE (IS, ARE,) OF LAWFUL AGE AND (IS ARE) THE APPROPRIATOR AND CLAIMANT OF THE ORDER AND WATER RIGHT MENTIONED IN THE FOREGOING DECLARATION OF VESTED GROUNDWATER RIGHTS AND THE PERSON WHOSE NAME SUBSCRIBED THERETO, AS THE APPROPRIATOR AND CLAIMANT, THAT HE KNOWS THE CONTENTS OF SAID FOREGOING NOTICE AND THAT THE MATTERS AND THINGS THEREIN STATED ARE TRUE.

SUBSCRIBED AND SWORN TO BEFORE ME, THIS 17th DAY OF Dec 1963

Lucretia Hicks Co Clerk
NOTARY PUBLIC FOR THE STATE OF MONTANA
RESIDING AT _____
MY COMMISSION EXPIRES _____

(FILE THREE COPIES OF THIS REPORT WITH THE COUNTY CLERK AND RECORDER, RETAIN THE 4th COPY FOR YOUR FILES.)

34382

70317

State of Montana, } ss.
County of Wheatland,

I hereby certify that the within
instrument was filed for record in this
office on the 18th day of

Dec 1963 at 8:21
o'clock a.m., and was duly

in Book 16 of Water Rights
Page 501

Lucenia Nick
County Recorder

Deputy Recorder

5-1/4 SW 1/4 5-9-16
GW 4

FILE NO. _____

5 T 9N R 16E 3

WHEATLAND COUNTY, MONT

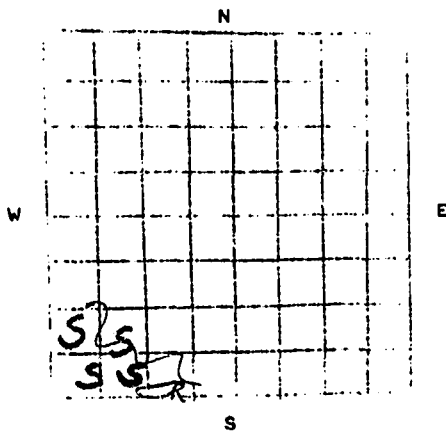
STATE OF MONTANA
ADMINISTRATOR OF GROUNDWATER CODE
OFFICE OF STATE ENGINEER

R

JAN 29 1964

DECLARATION OF VESTED GROUNDWATER RIGHTS
(UNDER CHAPTER 237, MONTANA SESSION LAWS, 1961)

1. Rachel McConnell Dahl, OF Harlowton
(NAME OF APPROPRIATOR) (ADDRESS) (TOWN)
COUNTY OF WHEATLAND, STATE OF MONTANA, HAVE APPROPRIATED GROUNDWATER ACCORD-
ING TO THE MONTANA LAWS IN EFFECT PRIOR TO JANUARY 1, 1962, AS FOLLOWS:



2. THE BENEFICIAL USE ON WHICH THE CLAIM IS
BASED Water for livestock

3. DATE OR APPROXIMATE DATE OF EARLIEST BENE-
FICIAL USE; AND HOW CONTINUOUS THE USE HAS BEEN
1945 continuous use

4. THE AMOUNT OF GROUNDWATER CLAIMED (IN MINER
INCHES OR GALLONS PER MINUTE)
20 gal. per min

5. IF USED FOR IRRIGATION, GIVE THE ACREAGE
AND DESCRIPTION OF THE LANDS TO WHICH WATER HAS
BEEN APPLIED AND NAME OF THE OWNER THEREOF _____

1/4 SEC T R
INDICATE POINT OF APPROPRIATION
AND PLACE OF USE, IF POSSIBLE.
EACH SMALL SQUARE REPRESENTS 10
ACRES.

6. THE MEANS OF WITHDRAWING SUCH WATER FROM THE GROUND AND THE LOCATION OF
EACH WELL OR OTHER MEANS OF WITHDRAWAL Springs and dam

7. THE DATE OF COMMENCEMENT AND COMPLETION OF THE CONSTRUCTION OF THE WELL,
WELLS, OR OTHER WORKS FOR WITHDRAWAL OF GROUNDWATER _____

8. DEPTH OF WATER TABLE _____

9. SO FAR AS IT MAY BE AVAILABLE, THE TYPE, SIZE AND DEPTH OF EACH WELL OR
THE GENERAL SPECIFICATIONS OF ANY OTHER WORKS FOR THE WITHDRAWAL OF GROUND-
WATER _____

10. THE ESTIMATED AMOUNT OF GROUNDWATER WITHDRAWN EACH YEAR _____

11. THE LOG OF FORMATIONS ENCOUNTERED IN THE DRILLING OF EACH WELL IF AVAIL-
ABLE _____

12. SUCH OTHER INFORMATION OF A SIMILAR NATURE AS MAY BE USEFUL IN CARRYING
OUT THE POLICY OF THIS ACT, INCLUDING REFERENCE PAGE OF COUNTY RECORDS AND
BOOK NUMBER _____

SIGNATURE OF OWNER Rachel McConnell Dahl
STATE OF MONTANA) DATE Sept. 3, 1963
: SS.

COUNTY OF WHEATLAND)

Rachel McConnell Dahl HAVING FIRST BEEN DULY SWORN, DEPOSES
AND SAYS THAT SHE (IS, ARE,) OF LAWFUL AGE AND (IS ARE) THE APPROPRIATOR
AND CLAIMANT OF THE ORDER AND WATER RIGHT MENTIONED IN THE FOREGOING
DECLARATION OF VESTED GROUNDWATER RIGHTS AND THE PERSON she WHOSE NAME
SUBSCRIBED THERETO, AS THE APPROPRIATOR AND CLAIMANT, THAT she
KNOWS THE CONTENTS OF SAID FOREGOING NOTICE AND THAT THE MATTERS AND
THINGS THEREIN STATED ARE TRUE.

SUBSCRIBED AND SWORN TO BEFORE ME, THIS 30th DAY OF December 1963

Rachel McConnell Dahl
Lucilia Hicks, Co Clerk
NOTARY PUBLIC FOR THE STATE OF MONTANA
RESIDING AT _____
MY COMMISSION EXPIRES _____

(FILE THREE COPIES OF THIS REPORT WITH THE COUNTY CLERK AND RECORDER, RE-
TAIN THE 4th COPY FOR YOUR FILES.)

34632

705-95-

State of Montana, } ss.
County of Wheatland, }

I hereby certify that the within
instrument was filed for record in this

office on this 31 day of

Dec 1963 at 8:57

o'clock a.m. and was duly recorded

in Book 82 of Chain Rights

Page 143

County Recorder

By

Deputy Recorder

N¹/₂ 8-9-16

GW 4

FILE NO. _____

8 T 9 N R 16 E

WHEATLAND COUNTY, MONT

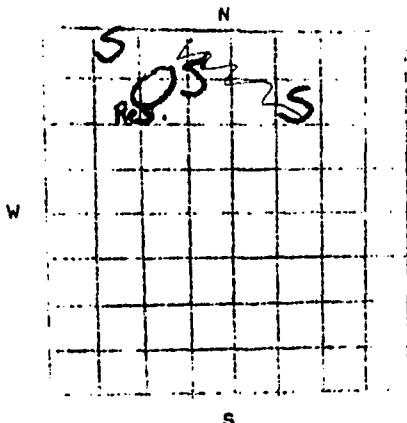
STATE OF MONTANA
ADMINISTRATOR OF GROUNDWATER CODE
OFFICE OF STATE ENGINEER

JAN 29 1964

DECLARATION OF VESTED GROUNDWATER RIGHTS
(UNDER CHAPTER 237, MONTANA SESSION LAWS, 1961)

1. Rachel McConnell Dahl, OF Harlowton
(NAME OF APPROPRIATOR) (ADDRESS) (TOWN)

COUNTY OF WHEATLAND, STATE OF MONTANA, HAVE APPROPRIATED GROUNDWATER ACCORD-
ING TO THE MONTANA LAWS IN EFFECT PRIOR TO JANUARY 1, 1962, AS FOLLOWS:



2. THE BENEFICIAL USE ON WHICH THE CLAIM IS
BASED Used to supply water for
livestock

3. DATE OR APPROXIMATE DATE OF EARLIEST BENE-
FICIAL USE; AND HOW CONTINUOUS THE USE HAS BEEN
1945 continuous use

4. THE AMOUNT OF GROUNDWATER CLAIMED (IN MINER
INCHES OR GALLONS PER MINUTE
20 gal. per min.

5. IF USED FOR IRRIGATION, GIVE THE ACREAGE
AND DESCRIPTION OF THE LANDS TO WHICH WATER HAS
BEEN APPLIED AND NAME OF THE OWNER THEREOF

1/4 SEC T R
INDICATE POINT OF APPROPRIATION
AND PLACE OF USE, IF POSSIBLE.
EACH SMALL SQUARE REPRESENTS 10
ACRES.

6. THE MEANS OF WITHDRAWING SUCH WATER FROM THE GROUND AND THE LOCATION OF
EACH WELL OR OTHER MEANS OF WITHDRAWAL Springs, dam

7. THE DATE OF COMMENCEMENT AND COMPLETION OF THE CONSTRUCTION OF THE WELL,
WELLS, OR OTHER WORKS FOR WITHDRAWAL OF GROUNDWATER

8. DEPTH OF WATER TABLE

9. SO FAR AS IT MAY BE AVAILABLE, THE TYPE, SIZE AND DEPTH OF EACH WELL OR
THE GENERAL SPECIFICATIONS OF ANY OTHER WORKS FOR THE WITHDRAWAL OF GROUND-
WATER

10. THE ESTIMATED AMOUNT OF GROUNDWATER WITHDRAWN EACH YEAR

11. THE LOG OF FORMATIONS ENCOUNTERED IN THE DRILLING OF EACH WELL IF AVAIL-
ABLE

12. SUCH OTHER INFORMATION OF A SIMILAR NATURE AS MAY BE USEFUL IN CARRYING
OUT THE POLICY OF THIS ACT, INCLUDING REFERENCE PAGE OF COUNTY RECORDS AND
BOOK NUMBER

SIGNATURE OF OWNER Rachel McConnell Dahl
STATE OF MONTANA) DATE Sept 3, 1963
: SS.
COUNTY OF WHEATLAND)

Rachel McConnell Dahl HAVING FIRST BEEN DULY SWORN, DEPOSES
AND SAYS THAT SHE (IS, ARE,) OF LAWFUL AGE AND (IS ARE) THE APPROPRIATOR
AND CLAIMANT OF THE ORDER AND WATER RIGHT MENTIONED IN THE FOREGOING
DECLARATION OF VESTED GROUNDWATER RIGHTS AND THE PERSON is WHOSE NAME
SUBSCRIBED THERETO, AS THE APPROPRIATOR AND CLAIMANT, THAT SHE
KNOWS THE CONTENTS OF SAID FOREGOING NOTICE AND THAT THE MATTERS AND
THINGS THEREIN STATED ARE TRUE.

SUBSCRIBED AND SWORN TO BEFORE ME, THIS 30th DAY OF December 1963

Rachel McConnell Dahl
Loisette Hicks, Co. Clerk
NOTARY PUBLIC FOR THE STATE OF MONTANA
RESIDING AT
MY COMMISSION EXPIRES

(FILE THREE COPIES OF THIS REPORT WITH THE COUNTY CLERK AND RECORDER, RE-
TAIN THE 4th COPY FOR YOUR FILES.)

34638

70596

State of Montana, } ss.
County of Wheatland.

I hereby certify that the within
instrument was filed for record in this

office on the 31 day of
Dec 1963 at 8:58
o'clock A.M. and was duly recorded

In Book 82 of Water Rights
Page 144

Lucelia Hicks
County Recorder

Deputy Recorder

GW 4

FILE NO. _____

T 8 N R 16 E

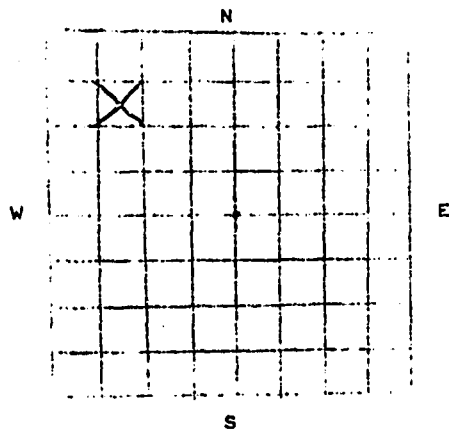
WHEATLAND COUNTY, MONT

STATE OF MONTANA
ADMINISTRATOR OF GROUNDWATER CODE
OFFICE OF STATE ENGINEER

JAN 29 1964

DECLARATION OF VESTED GROUNDWATER RIGHTS
(UNDER CHAPTER 237, MONTANA SESSION LAWS, 1961)

1. Ray Blaguiere, OF Box X Harlowton, Montana
(NAME OF APPROPRIATOR) (ADDRESS) (TOWN)
COUNTY OF WHEATLAND, STATE OF MONTANA, HAVE APPROPRIATED GROUNDWATER ACCORDING TO THE MONTANA LAWS IN EFFECT PRIOR TO JANUARY 1, 1962, AS FOLLOWS:



2. THE BENEFICIAL USE ON WHICH THE CLAIM IS BASED Livestock Water

3. DATE OR APPROXIMATE DATE OF EARLIEST BENEFICIAL USE; AND HOW CONTINUOUS THE USE HAS BEEN 1943 Continuous

4. THE AMOUNT OF GROUNDWATER CLAIMED (IN MINER INCHES OR GALLONS PER MINUTE) 10 Gallons per Minute

5. IF USED FOR IRRIGATION, GIVE THE ACREAGE AND DESCRIPTION OF THE LANDS TO WHICH WATER HAS BEEN APPLIED AND NAME OF THE OWNER THEREOF _____

NW 1/4 SEC 17 T 8 R 16

INDICATE POINT OF APPROPRIATION AND PLACE OF USE, IF POSSIBLE. EACH SMALL SQUARE REPRESENTS 10 ACRES.

6. THE MEANS OF WITHDRAWING SUCH WATER FROM THE GROUND AND THE LOCATION OF EACH WELL OR OTHER MEANS OF WITHDRAWAL Pump

7. THE DATE OF COMMENCEMENT AND COMPLETION OF THE CONSTRUCTION OF THE WELL, WELLS, OR OTHER WORKS FOR WITHDRAWAL OF GROUNDWATER Sept. 1943

8. DEPTH OF WATER TABLE _____

9. SO FAR AS IT MAY BE AVAILABLE, THE TYPE, SIZE AND DEPTH OF EACH WELL OR THE GENERAL SPECIFICATIONS OF ANY OTHER WORKS FOR THE WITHDRAWAL OF GROUNDWATER 6 in. Case 180 FT. Deep

10. THE ESTIMATED AMOUNT OF GROUNDWATER WITHDRAWN EACH YEAR _____

11. THE LOG OF FORMATIONS ENCOUNTERED IN THE DRILLING OF EACH WELL IF AVAILABLE _____

12. SUCH OTHER INFORMATION OF A SIMILAR NATURE AS MAY BE USEFUL IN CARRYING OUT THE POLICY OF THIS ACT, INCLUDING REFERENCE PAGE OF COUNTY RECORDS AND BOOK NUMBER _____

SIGNATURE OF OWNER Ray Blaguiere
STATE OF MONTANA) DATE Dec 17, 1963
: SS.

COUNTY OF WHEATLAND)

Ray Blaguiere HAVING FIRST BEEN DULY SWORN, DEPOSES AND SAYS THAT HE (IS, ARE,) OF LAWFUL AGE AND (IS ARE) THE APPROPRIATOR AND CLAIMANT OF THE ORDER AND WATER RIGHT MENTIONED IN THE FOREGOING DECLARATION OF VESTED GROUNDWATER RIGHTS AND THE PERSON WHOSE NAME SUBSCRIBED THERETO, AS THE APPROPRIATOR AND CLAIMANT, THAT HE KNOW THE CONTENTS OF SAID FOREGOING NOTICE AND THAT THE MATTERS AND THINGS THEREIN STATED ARE TRUE.

SUBSCRIBED AND SWORN TO BEFORE ME, THIS 17 DAY OF Sept 1963

Lucretia Hicks Co clerk
NOTARY PUBLIC FOR THE STATE OF MONTANA
RESIDING AT _____
MY COMMISSION EXPIRES _____

(FILE THREE COPIES OF THIS REPORT WITH THE COUNTY CLERK AND RECORDER, RETAIN THE 4th COPY FOR YOUR FILES.)

34378

70313

State of Montana, }
County of Wheatland: } ss.

I hereby certify that the within
instrument was filed for record in ~~the~~

office on the 18th day of

Dec 63 at 8:17

o'clock A.M., and was duly recorded

in Book 15 of Water Rights

Page 497

Lucretia Hicks

County Recorder

By _____
Deputy Recorder

GW 4
FILE NO.

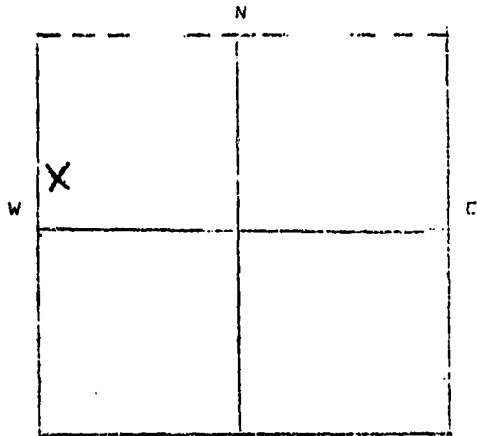
STATE OF MONTANA
ADMINISTRATOR OF GROUNDWATER CODE
OFFICE OF STATE ENGINEER
* * *

8N 16E 18
WHEATLAND COUNTY
JAN 29 1964

DECLARATION OF VESTED GROUNDWATER RIGHTS
(UNDER CHAPTER 237, MONTANA SESSION LAWS, 1961)

1. E. J. Tierney of Harlowton, Montana
(NAME OF APPROPRIATOR) (ADDRESS) (TOWN)

COUNTY OF WHEATLAND, STATE OF MONTANA, HAVE APPROPRIATED GROUNDWATER ACCORDING TO THE MONTANA LAWS IN EFFECT PRIOR TO JANUARY 1, 1962, AS FOLLOWS:



SEC 18 T 8N R 16E
(INDICATE APPROPRIATION)

2. THE BENEFICIAL USE ON WHICH THE CLAIM IS BASED Stock Water

3. DATE OR APPROXIMATE DATE OF EARLIER BENEFICIAL USE; AND HOW CONTINUOUS THE USE HAS BEEN. 1900 Indians used it before that

4. THE AMOUNT OF GROUNDWATER CLAIMED (IN MINER INCHES OR GALLONS PER MINUTE) 15 gal. per minute

5. IF USED FOR IRRIGATION, GIVE THE ACREAGE AND DESCRIPTION OF THE LANDS TO WHICH WATER HAS BEEN APPLIED AND NAME OF THE OWNER THERE OF

6. THE MEANS OF WITHDRAWING SUCH WATER FROM THE GROUND AND THE LOCATION OF EACH WELL OR OTHER MEANS OF WITHDRAWAL. spring natural flow

7. THE DATE OF COMMENCEMENT AND THE COMPLETION OF THE CONSTRUCTION OF THE WELL, WELLS, OR OTHER WORKS FOR WITHDRAWAL OF GROUNDWATER spring natural

8. DEPTH OF WATER TABLE ground level

9. SO FAR AS IT MAY BE AVAILABLE, THE TYPE, SIZE AND DEPTH OF EACH WELL OR THE GENERAL SPECIFICATIONS OF ANY OTHER WORKS FOR THE WITHDRAWAL OF GROUNDWATER natural spring

10. THE ESTIMATED AMOUNT OF GROUNDWATER WITHDRAWN EACH YEAR flows all year round

11. THE LOG OF FORMATIONS ENCOUNTERED IN THE DRILLING OF EACH WELL IF AVAILABLE ground level spring

12. SUCH OTHER INFORMATION OF A SIMILAR NATURE AS MAY BE USEFUL IN CARRYING OUT THE POLICY OF THIS ACT, INCLUDING REFERENCE PAGE OF COUNTY RECORDS AND BOOK NUMBER

SIGNATURE OF OWNER E. J. Tierney
DATE Dec. 30, 1963

STATE OF MONTANA } SS.
COUNTY OF WHEATLAND }

E. J. Tierney HAVING FIRST BEEN DULY SWORN, DEPOSES AND SAYS THAT HE (IS, ARE,) OF LAWFUL AGE AND (IS, ARE) THE APPROPRIATOR AND CLAIMANT OF THE ORDER AND WATER RIGHT MENTIONED IN THE FOREGOING DECLARATION OF VESTED GROUNDWATER RIGHTS AND THE PERSON WHOSE NAME is SUBSCRIBED THERETO, AS THE APPROPRIATOR AND CLAIMANT, THAT HE KNOWS THE CONTENTS OF SAID FOREGOING NOTICE AND THAT THE MATTERS AND THINGS THEREIN STATED ARE TRUE.

SUBSCRIBED AND SWORN TO BEFORE ME, THIS 30th DAY OF December, 1963

70545

E. J. Tierney
Lucilia Hicks Clerk
NOTARY PUBLIC FOR THE STATE OF MONTANA
RESIDING AT
MY COMMISSION EXPIRES

FILED FOR RECORD ON THE 31 DAY OF Dec 1963 AT 8:07
O'CLOCK 2 M., AND RECORDED IN BOOK 82, PAGES 94
RECORDS OF WHEATLAND COUNTY, MONTANA.

Lucilia Hicks
CLERK AND RECORDER

34583

GW 4

FILE No. _____

T 8

WHEATLAND

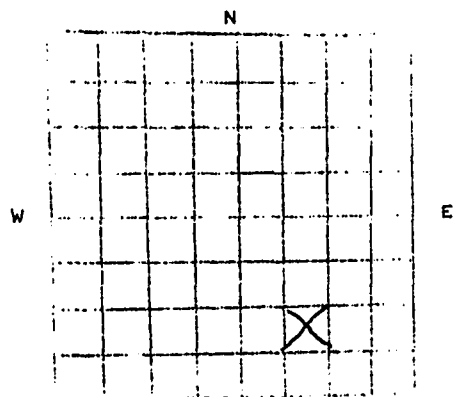
20

STATE OF MONTANA
ADMINISTRATOR OF GROUNDWATER CODE
OFFICE OF STATE ENGINEER

JAN 29 1964

DECLARATION OF VESTED GROUNDWATER RIGHTS
(UNDER CHAPTER 237, MONTANA SESSION LAWS, 1961) L. ENGINEER

1. Ray Blaquiere, OF Box X Harlowton, Montana
(NAME OF APPROPRIATOR) (ADDRESS) (TOWN)
COUNTY OF WHEATLAND, STATE OF MONTANA, HAVE APPROPRIATED GROUNDWATER ACCORDING TO THE MONTANA LAWS IN EFFECT PRIOR TO JANUARY 1, 1962, AS FOLLOWS:



2. THE BENEFICIAL USE ON WHICH THE CLAIM IS BASED Livestock Water

3. DATE OR APPROXIMATE DATE OF EARLIEST BENEFICIAL USE; AND HOW CONTINUOUS THE USE HAS BEEN: 1940 Continuous

4. THE AMOUNT OF GROUNDWATER CLAIMED (IN MINER INCHES OR GALLONS PER MINUTE) 10 Gallons per Minute

5. IF USED FOR IRRIGATION, GIVE THE ACREAGE AND DESCRIPTION OF THE LANDS TO WHICH WATER HAS BEEN APPLIED AND NAME OF THE OWNER THEREOF _____

E 1/4 Sec 20 T 8 R 16

INDICATE POINT OF APPROPRIATION AND PLACE OF USE, IF POSSIBLE. EACH SMALL SQUARE REPRESENTS 10 ACRES.

6. THE MEANS OF WITHDRAWING SUCH WATER FROM THE GROUND AND THE LOCATION OF EACH WELL OR OTHER MEANS OF WITHDRAWAL Spring

7. THE DATE OF COMMENCEMENT AND COMPLETION OF THE CONSTRUCTION OF THE WELL, WELLS, OR OTHER WORKS FOR WITHDRAWAL OF GROUNDWATER _____

8. DEPTH OF WATER TABLE _____

9. SO FAR AS IT MAY BE AVAILABLE, THE TYPE, SIZE AND DEPTH OF EACH WELL OR THE GENERAL SPECIFICATIONS OF ANY OTHER WORKS FOR THE WITHDRAWAL OF GROUNDWATER _____

10. THE ESTIMATED AMOUNT OF GROUNDWATER WITHDRAWN EACH YEAR _____

11. THE LOG OF FORMATIONS ENCOUNTERED IN THE DRILLING OF EACH WELL IF AVAILABLE _____

12. SUCH OTHER INFORMATION OF A SIMILAR NATURE AS MAY BE USEFUL IN CARRYING OUT THE POLICY OF THIS ACT, INCLUDING REFERENCE PAGE OF COUNTY RECORDS AND BOOK NUMBER _____

SIGNATURE OF OWNER Ray Blaquiere
STATE OF MONTANA) DATE Dec 17, 1963
: SS.
COUNTY OF WHEATLAND)

Ray Blaquiere HAVING FIRST BEEN DULY SWORN, DEPOSES AND SAYS THAT HE (IS, ARE,) OF LAWFUL AGE AND (IS ARE) THE APPROPRIATOR AND CLAIMANT OF THE ORDER AND WATER RIGHT MENTIONED IN THE FOREGOING DECLARATION OF VESTED GROUNDWATER RIGHTS AND THE PERSON WHOSE NAME SUBSCRIBED THERETO, AS THE APPROPRIATOR AND CLAIMANT, THAT HE KNOW THE CONTENTS OF SAID FOREGOING NOTICE AND THAT THE MATTERS AND THINGS THEREIN STATED ARE TRUE.

SUBSCRIBED AND SWORN TO BEFORE ME, THIS 17 DAY OF Dec 1963

Lucretia Hicks Co Clerk
NOTARY PUBLIC FOR THE STATE OF MONTANA
RESIDING AT _____
MY COMMISSION EXPIRES _____

(FILE THREE COPIES OF THIS REPORT WITH THE COUNTY CLERK AND RECORDER, RETAIN THE 4th COPY FOR YOUR FILES.)

34381

70316

State of Montana,) ss.
County of Wheatland,

I hereby certify that the within
instrument was filed for record in this

office on the 18th day of

June 1963 at 8:20

o'clock 2 M., and was duly recorded.

in Book 15 of Water Rights

Page 300

Lucretia Necks

County Recorder

By _____
Deputy Recorder

28-8 16
GW 4
FILE NO.

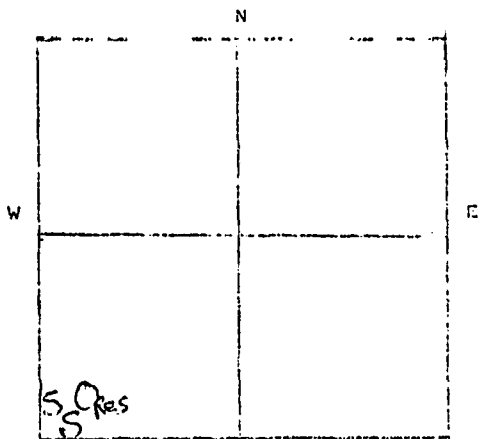
STATE OF MONTANA
ADMINISTRATOR OF GROUNDWATER CODE
OFFICE OF STATE ENGINEER

WHEATLAND COUNTY
JAN 29 1964

DECLARATION OF VESTED GROUNDWATER RIGHTS
(UNDER CHAPTER 237, MONTANA SESSION LAWS 1961)

1. Rachel McConnell Dahl of Harlowton Mont.
(NAME OF APPROPRIATOR) (ADDRESS) (TOWN)

COUNTY OF WHEATLAND, STATE OF MONTANA, HAVE APPROPRIATED GROUNDWATER ACCORDING TO THE MONTANA LAWS IN EFFECT PRIOR TO JANUARY 1, 1962, AS FOLLOWS:



Sec T R
INDICATE APPROPRIATION

2. THE BENEFICIAL USE ON WHICH THE CLAIM IS BASED Stock water

3. DATE OR APPROXIMATE DATE OF EARLIEST BENEFICIAL USE; AND HOW CONTINUOUS THE USE HAS BEEN. 1917 Continuous use

4. THE AMOUNT OF GROUNDWATER CLAIMED (IN MINER INCHES OR GALLONS PER MINUTE) 15 gal. per min.

5. IF USED FOR IRRIGATION, GIVE THE ACREAGE AND DESCRIPTION OF THE LANDS TO WHICH WATER HAS BEEN APPLIED AND NAME OF THE OWNER THERE

6. THE MEANS OF WITHDRAWING SUCH WATER FROM THE GROUND AND THE LOCATION OF EACH WELL OR OTHER MEANS OF WITHDRAWAL. Springs

7. THE DATE OF COMMENCEMENT AND THE COMPLETION OF THE CONSTRUCTION OF THE WELL, WELLS, OR OTHER WORKS FOR WITHDRAWAL OF GROUNDWATER

8. DEPTH OF WATER TABLE

9. SO FAR AS IT MAY BE AVAILABLE, THE TYPE, SIZE AND DEPTH OF EACH WELL OR THE GENERAL SPECIFICATIONS OF ANY OTHER WORKS FOR THE WITHDRAWAL OF GROUNDWATER

10. THE ESTIMATED AMOUNT OF GROUNDWATER WITHDRAWN EACH YEAR

11. THE LOG OF FORMATIONS ENCOUNTERED IN THE DRILLING OF EACH WELL IF AVAILABLE

12. SUCH OTHER INFORMATION OF A SIMILAR NATURE AS MAY BE USEFUL IN CARRYING OUT THE POLICY OF THIS ACT, INCLUDING REFERENCE PAGE OF COUNTY RECORDS AND BOOK NUMBER

SIGNATURE OF OWNER Rachel McConnell Dahl
DATE Dec. 27, 1963

STATE OF MONTANA } SS.
COUNTY OF WHEATLAND }

Rachel McConnell Dahl

HAVING FIRST BEEN DULY SWORN, DEPOSES AND SAYS THAT SHE (IS, ARE) OF LAWFUL AGE AND (IS, ARE) THE APPROPRIATOR AND CLAIMANT OF THE ORDER AND WATER RIGHT MENTIONED IN THE FOREGOING DECLARATION OF VESTED GROUNDWATER RIGHTS AND THE PERSON WHOSE NAMES is SUBSCRIBED THERETO, AS THE APPROPRIATOR AND CLAIMANT, THAT SHE KNOWS THE CONTENTS OF SAID FOREGOING DECLARATION AND THAT THE MATTERS AND THINGS THEREIN STATED ARE TRUE.

SUBSCRIBED AND SWORN TO BEFORE ME, THIS 30th DAY OF December 1963

Lucretia Hicks Co. Clerk
NOTARY PUBLIC FOR THE STATE OF MONTANA
RESIDING AT
MY COMMISSION EXPIRES

FILED FOR RECORD ON THE 31 DAY OF Dec 1963 AT 8:52
O'CLOCK a M., AND RECORDED IN BOOK 82; PAGES 138
RECORDS OF WHEATLAND COUNTY, MONTANA.

Lucretia Hicks
CLERK AND RECORDER

34627

70590

29-16

GW 4
FILE NO.


WHEATLAND COUNTY

STATE OF MONTANA
ADMINISTRATOR OF GROUNDWATER CODE
OFFICE OF STATE ENGINEER

JAN 29 1964

DECLARATION OF VESTED GROUNDWATER RIGHTS
(UNDER CHAPTER 237, MONTANA SESSION LAWS 1961)1. Rachel McConnell Dahl OF Harlowton, Montana
(NAME OF APPROPRIATOR) (ADDRESS) (TOWN)

COUNTY OF WHEATLAND, STATE OF MONTANA, HAVE APPROPRIATED GROUNDWATER ACCORDING TO THE MONTANA LAWS IN EFFECT PRIOR TO JANUARY 1, 1962, AS FOLLOWS:

Sec T S R
INDICATE APPROPRIATION2. THE BENEFICIAL USE ON WHICH THE CLAIM IS BASED Stock water3. DATE OR APPROXIMATE DATE OF EARLIEST BENEFICIAL USE; AND HOW CONTINUOUS THE USE HAS BEEN 1917 Continuous use4. THE AMOUNT OF GROUNDWATER CLAIMED (IN MINER INCHES OR GALLONS PER MINUTE) 15 gal. per min.

5. IF USED FOR IRRIGATION, GIVE THE ACREAGE AND DESCRIPTION OF THE LANDS TO WHICH WATER HAS BEEN APPLIED AND NAME OF THE OWNER THERE OF

6. THE MEANS OF WITHDRAWING SUCH WATER FROM THE GROUND AND THE LOCATION OF EACH WELL OR OTHER MEANS OF WITHDRAWAL Hand Springs - river (Casselskill)

7. THE DATE OF COMMENCEMENT AND THE COMPLETION OF THE CONSTRUCTION OF THE WELL, WELLS, OR OTHER WORKS FOR WITHDRAWAL OF GROUNDWATER

8. DEPTH OF WATER TABLE

9. SO FAR AS IT MAY BE AVAILABLE, THE TYPE, SIZE AND DEPTH OF EACH WELL OR THE GENERAL SPECIFICATIONS OF ANY OTHER WORKS FOR THE WITHDRAWAL OF GROUNDWATER

10. THE ESTIMATED AMOUNT OF GROUNDWATER WITHDRAWN EACH YEAR

11. THE LOG OF FORMATIONS ENCOUNTERED IN THE DRILLING OF EACH WELL IF AVAILABLE

12. SUCH OTHER INFORMATION OF A SIMILAR NATURE AS MAY BE USEFUL IN CARRYING OUT THE POLICY OF THIS ACT, INCLUDING REFERENCE PAGE OF COUNTY RECORDS AND BOOK NUMBER

SIGNATURE OF OWNER Rachel McConnell DahlDATE Dec. 27, 1963STATE OF MONTANA } SS.
COUNTY OF WHEATLAND }Rachel McConnell Dahl HAVING FIRST BEEN DULY SWORN, DEPOSES AND SAYS THAT SHE (IS, ARE) OF LAWFUL AGE AND (IS, ARE) THE APPROPRIATOR AND CLAIMANT SHE THE ORDER AND WATER RIGHT MENTIONED IN THE FOREGOING DECLARATION OF VESTED GROUNDWATER RIGHTS AND THE PERSON is WHOSE NAMES is SUBSCRIBED THEREON, AS THE APPROPRIATOR AND CLAIMANT, THAT SHE KNOWS THE CONTENTS OF SAID FOREGOING NOTICE AND THAT THE MATTERS AND THINGS THEREIN STATED ARE TRUE.SUBSCRIBED AND SWORN TO BEFORE ME, THIS 30th DAY OF December 1963Lucietta Hicks, Co. Clerk
NOTARY PUBLIC FOR THE STATE OF MONTANARESIDING AT
MY COMMISSION EXPIRESFILED FOR RECORD ON THE 31 DAY OF Dec 1963 AT 8:51
O'CLOCK A M., AND RECORDED IN BOOK 83, PAGE 137
RECORDS OF WHEATLAND COUNTY, MONTANA. Lucietta Hicks Clerk & Recorder

34626

70589

GW 4

FILE NO. _____

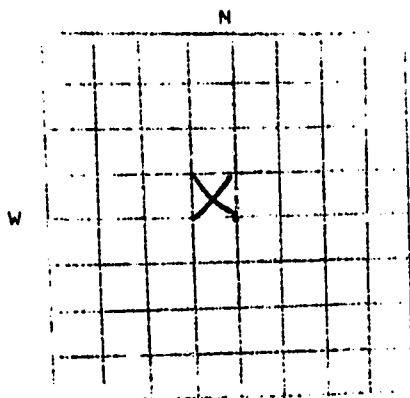
T 8N R 16E
WHEATLAND COUNTY, MONT.STATE OF MONTANA
ADMINISTRATOR OF GROUNDWATER CODE
OFFICE OF STATE ENGINEERDECLARATION OF VESTED GROUNDWATER RIGHTS
(UNDER CHAPTER 237, MONTANA SESSION LAWS, 1961)

JAN 25 1964

STATE ENGINEER

1. Ray Blaquiere, OF Box X Harlowton, Montana
(NAME OF APPROPRIATOR) (ADDRESS) (TOWN)

COUNTY OF WHEATLAND, STATE OF MONTANA, HAVE APPROPRIATED GROUNDWATER ACCORDING TO THE MONTANA LAWS IN EFFECT PRIOR TO JANUARY 1, 1962, AS FOLLOWS:

2. THE BENEFICIAL USE ON WHICH THE CLAIM IS BASED Livestock Water3. DATE OR APPROXIMATE DATE OF EARLIEST BENEFICIAL USE; AND HOW CONTINUOUS THE USE HAS BEEN 1959 Continuous4. THE AMOUNT OF GROUNDWATER CLAIMED (IN MINER INCHES OR GALLONS PER MINUTE) 10 Gallons per minute

5. IF USED FOR IRRIGATION, GIVE THE ACREAGE AND DESCRIPTION OF THE LANDS TO WHICH WATER HAS BEEN APPLIED AND NAME OF THE OWNER THEREOF _____

NE 1/4 SEC 30 T 8 R 16

INDICATE POINT OF APPROPRIATION AND PLACE OF USE, IF POSSIBLE. EACH SMALL SQUARE REPRESENTS 10 ACRES.

6. THE MEANS OF WITHDRAWING SUCH WATER FROM THE GROUND AND THE LOCATION OF EACH WELL OR OTHER MEANS OF WITHDRAWAL pump7. THE DATE OF COMMENCEMENT AND COMPLETION OF THE CONSTRUCTION OF THE WELL, WELLS, OR OTHER WORKS FOR WITHDRAWAL OF GROUNDWATER Sept. 1959

8. DEPTH OF WATER TABLE _____

9. SO FAR AS IT MAY BE AVAILABLE, THE TYPE, SIZE AND DEPTH OF EACH WELL OR THE GENERAL SPECIFICATIONS OF ANY OTHER WORKS FOR THE WITHDRAWAL OF GROUNDWATER 6 in case 188 FT. Deep

10. THE ESTIMATED AMOUNT OF GROUNDWATER WITHDRAWN EACH YEAR _____

11. THE LOG OF FORMATIONS ENCOUNTERED IN THE DRILLING OF EACH WELL IF AVAILABLE _____

12. SUCH OTHER INFORMATION OF A SIMILAR NATURE AS MAY BE USEFUL IN CARRYING OUT THE POLICY OF THIS ACT, INCLUDING REFERENCE PAGE OF COUNTY RECORDS AND BOOK NUMBER _____

STATE OF MONTANA) SIGNATURE OF OWNER Ray Blaquiere
COUNTY OF WHEATLAND) DATE Dec. 17, 1963
: ss.Ray Blaquiere HAVING FIRST BEEN DULY SWORN, DEPOSES AND SAYS THAT HE (IS, ARE,) OF LAWFUL AGE AND (IS ARE) THE APPROPRIATOR AND CLAIMANT OF THE ORDER AND WATER RIGHT MENTIONED IN THE FOREGOING DECLARATION OF VESTED GROUNDWATER RIGHTS AND THE PERSON WHOSE NAME SUBSCRIBED THERETO, AS THE APPROPRIATOR AND CLAIMANT, THAT HE KNOW THE CONTENTS OF SAID FOREGOING NOTICE AND THAT THE MATTERS AND THINGS THEREIN STATED ARE TRUE.SUBSCRIBED AND SWORN TO BEFORE ME, THIS 17 DAY OF Dec 1963Lucretia Hicks Co Clerk
NOTARY PUBLIC FOR THE STATE OF MONTANA
RESIDING AT _____
MY COMMISSION EXPIRES _____

(FILE THREE COPIES OF THIS REPORT WITH THE COUNTY CLERK AND RECORDER, RETAIN THE 4th COPY FOR YOUR FILES.)

34380

70315-

State of Montana, }
County of Wheatland } ss.

I hereby certify that the within
instrument was filed for record in the

office on the 18th day of

Dec 19 63 at 8:18
o'clock a M., and was duly recorded

in Book 15 of Water Rights
Page 499

Lucenia Hicks
County Recorder

By _____
Deputy Recorder

County.....WHEATLAND.....

STATE OF MONTANA
ADMINISTRATOR OF GROUNDWATER CODE
MONTANA WATER RESOURCES BOARD

NOTICE OF COMPLETION C-7 GROUNDWATER APPROPRIATION BY MEANS OF WELL

Developed after January 1, 1962

(Under Chapter 237 Montana Session Laws, 1961, as amended)

This form to be prepared by driller, and three copies to be filed by the **owner** with the County Clerk and Recorder in the county in which the well is located, last copy to be retained by driller.

Please answer all questions. If not applicable, so state, otherwise the form may be returned.

Owner BEAUCHOT, FRED

Address BCX 18

HARLINGTON, NT. 58036

Date well started 4-1-41

completed 4-10-41

Type of well DRIVEN

.....
(Dug, driven, bored or drilled)

Equipment used SLEDGE - (BY HAND)

(Churn drill, rotary or other)

Water Use: Domestic ☒ Municipal ☐ Stock ☐ Irrigation ☐

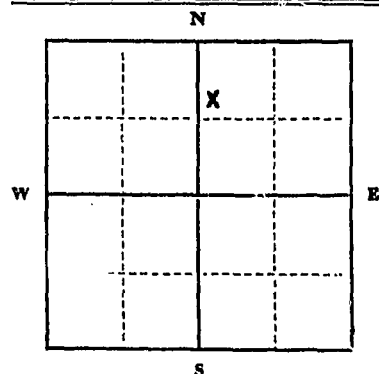
Industrial ☐ Drainage ☐ Other ☐* Garden/Lawn ☒

*Describe _____

USE: If used for irrigation, industrial, drainage or other. Explain, state number of acres and location or other data (i.e. Lot, Block and Addition).

ESTIMATED ANNUAL WITHDRAWAL

Size of Drilled Hole	Size and Weight of Casing	From (Feet)	To (Feet)	PERFORATIONS		
				Kind Size	From (Feet)	To (Feet)
1 1/2" PIPE		18 FT DEEP				



Static water levelft.*
Pumping water levelft.*
atgallons per minute,
measuredminutes after pumping
began.

* Measured from ground level.

Well developed by
forhours.

Power..... Pump ~~1/2~~..... HP

Remarks: (Gravel packing, cementing,
packers, type of shutoff)

NW $\frac{1}{8}$ NE $\frac{1}{4}$ Sec. 31
T. R.
S (N) (E)
W

INDICATE LOCATION OF WELL AND PLACE OF USE, IF POSSIBLE.
EACH SMALL SQUARE REPRESENTS 40 ACRES.

Driller's Signature _____

Driller's Address

LICENSE NO.

DRILLER'S LOG

Indicate the character, color, thickness of strata such as soil, clay, sand, gravel, shale, sandstone, etc. Show depth at which water is found and height to which water rises in well.

Top of Ground (Elev. above sea level) _____

[illegible]

Show exact depth of bottom

51,404

RECEIVED

County Wheatland

STATE OF MONTANA
ADMINISTRATOR OF GROUNDWATER CODE
MONTANA WATER RESOURCES BOARD

DRILLER'S LOG

NOTICE OF COMPLETION OF GROUNDWATER
APPROPRIATION BY MEANS OF WELL

Developed after January 1, 1962

(Under Chapter 237 Montana Session Laws, 1961, as amended)

This form to be prepared by driller, and three copies to be filed by the owner with the County Clerk and Recorder in the county in which the well is located, last copy to be retained by driller.

Please answer all questions. If not applicable, so state, otherwise the form may be returned.

Owner BEAUCHOT, FRED

Address BOX 18

HARLETON, T. 59036

Date well started 4-1-41

completed 4-10-41

For Administrator's Use

File 76543

Sept. 1, 1972 - 2:25 p.m.

GW 1

Type of well DRIVEN

(Dug, driven, bored or drilled)

Equipment used LARGE - (BY HAND)

(Churn drill, rotary or other)

Water Use: Domestic ☒ Municipal ☐ Stock ☐ Irrigation ☐

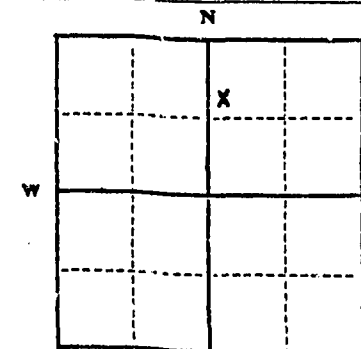
Industrial ☐ Drainage ☐ Other ☐* Garden/Lawn ☒

*Describe

USE: If used for irrigation, industrial, drainage or other. Explain, state number of acres and location or other data (i.e. Lot, Block and Addition).

ESTIMATED ANNUAL WITHDRAWAL

Size of Drilled Hole	Size and Weight of Casing	From (Feet)	To (Feet)	PERFORATIONS		
				Kind Size	From (Feet)	To (Feet)
<u>1 1/2" PIPE</u>		<u>18 FT DEEP</u>				



NW NE 1/4 Sec. 31

T. 16 N. R. 16 E.

Static water level 1.0 ft.*
Pumping water level 1.4 ft.*
at 400 gallons per minute,
measured minutes after pumping began.

*Measured from ground level.

Well developed by hours.

Power ELC Pump 1/2 HP

Remarks: (Gravel packing, cementing, packers, type of shutoff)

INDICATE LOCATION OF WELL AND PLACE OF USE, IF POSSIBLE. EACH SMALL SQUARE REPRESENTS 40 ACRES.

Driller's Signature

FRED BEAUCHOT

Driller's Address

LICENSE NO.

Show exact depth of bottom

1-F.

51.404

August 28, 1972

Mr. Fred Beauchot
Harlowton
Montana 59036

Dear Mr. Beauchot:

This is in reference to the enclosed GW-1 form, Notice of Appropriation of Groundwater, that was filed in the Wheatland County Courthouse at Harlowton, Montana on July 5, 1972 (document number 76459).

The Notice of Appropriation of Groundwater form is simply a "notice" form, which is filed in advance of the commencing of the well construction. Upon well completion the GW-2 form, Notice of Completion of Groundwater Appropriation By Means of Well should be filed.

Enclosed is one set of the GW-2 form in order that you may file your groundwater right properly. Complete the form as accurately and completely as you can and take it to the County Clerk & Recorder for filing. Also enclosed is a pamphlet entitled, Appropriation & Regulation of Ground Water. Please pay special attention to the areas underlined in red, in the first three and one-half pages.

If we can be of further assistance, please feel free to contact us at any time.

Sincerely,

Ronald J. Guse
Groundwater Rights Coordinator
WATER RESOURCES DIVISION

RJG/lk

Enclosures (3)

File	76459
Date	July 5, 1972
Time	9:06 a.m.

--	--	--	--	--	--	--	--

S
NW 1/4 NE 1/4 Sec. 31
T. 8 N R. 16 E
S W

LOCATE WELL OR OTHER MEANS OF
DEVELOPMENT AS ACCURATELY AS
POSSIBLE ON THE PLAT.

Signature of Appriator

Fred J. Beauchot

Date JULY 5, 1972

*As defined in the Code Sec. 1 (c) "Well" means any artificial opening or excavation in the ground, however made, by which groundwater can be obtained or through which it flows under natural pressures or is artificially withdrawn.

59866