

70004

State of Montana, }
County of Wheatland, } ss.

I hereby certify that the within
instrument was filed for record in this

office on the 13th day of

Sept 19 63 at 2:06

o'clock P. M., and was duly recorded

in Book 15 of Water Rights

Page 431

Lucretia Hicks

County Recorder

By

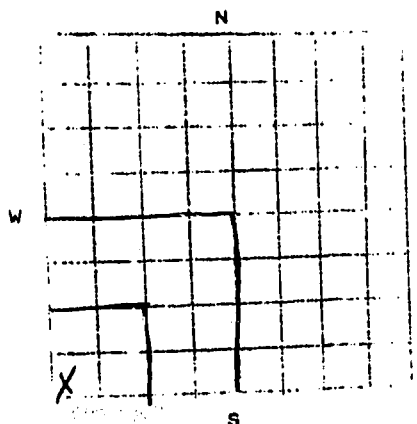
Deputy Recorder

GW 4

FILE NO. _____

T 9N R 17E
WHEATLAND COUNTY, MONT.STATE OF MONTANA
ADMINISTRATOR OF GROUNDWATER CODE
OFFICE OF STATE ENGINEER**RECEIVED**
SEP 20 1963DECLARATION OF VESTED GROUNDWATER RIGHTS
(UNDER CHAPTER 237, MONTANA SESSION LAWS, 1961) **STATE ENGINEER**

- 1.
- BETTIE J. and MICKAEL TEIG
- , OF
- HARLOWTON, MONTANA
-
- (NAME OF APPROPRIATOR) (ADDRESS) (TOWN)
-
- COUNTY OF WHEATLAND, STATE OF MONTANA, HAVE APPROPRIATED GROUNDWATER ACCORD-
-
- ING TO THE MONTANA LAWS IN EFFECT PRIOR TO JANUARY 1, 1962, AS FOLLOWS:

SW 1/4 of SEC 21 T 9N R 17EINDICATE POINT OF APPROPRIATION
AND PLACE OF USE, IF POSSIBLE.
EACH SMALL SQUARE REPRESENTS 10
ACRES.

2. THE BENEFICIAL USE ON WHICH THE CLAIM IS
-
- BASED
- Domestic

3. DATE OR APPROXIMATE DATE OF EARLIEST BENE-
-
- FICIAL USE; AND HOW CONTINUOUS THE USE HAS BEEN
-
- 1918
-
- Continuous Use

4. THE AMOUNT OF GROUNDWATER CLAIMED (IN MINER
-
- INCHES OR GALLONS PER MINUTE)
-
- nine (9) G.P.M.

5. IF USED FOR IRRIGATION, GIVE THE ACREAGE
-
- AND DESCRIPTION OF THE LANDS TO WHICH WATER HAS
-
- BEEN APPLIED AND NAME OF THE OWNER THEREOF _____

6. THE MEANS OF WITHDRAWING SUCH WATER FROM THE GROUND AND THE LOCATION OF
-
- EACH WELL OR OTHER MEANS OF WITHDRAWAL
- Electric Pump

7. THE DATE OF COMMENCEMENT AND COMPLETION OF THE CONSTRUCTION OF THE WELL,
-
- WELLS, OR OTHER WORKS FOR WITHDRAWAL OF GROUNDWATER
-
- 1918

8. DEPTH OF WATER TABLE
- eight to ten (8 - 10) feet

9. SO FAR AS IT MAY BE AVAILABLE, THE TYPE, SIZE AND DEPTH OF EACH WELL OR
-
- THE GENERAL SPECIFICATIONS OF ANY OTHER WORKS FOR THE WITHDRAWAL OF GROUND-
-
- WATER
- cased with 24" culvert - 12 feet deep

10. THE ESTIMATED AMOUNT OF GROUNDWATER WITHDRAWN EACH YEAR
-
- 50,000 gallons

11. THE LOG OF FORMATIONS ENCOUNTERED IN THE DRILLING OF EACH WELL IF AVAIL-
-
- ABLE
- Medium Washed Gravel

12. SUCH OTHER INFORMATION OF A SIMILAR NATURE AS MAY BE USEFUL IN CARRYING
-
- OUT THE POLICY OF THIS ACT, INCLUDING REFERENCE PAGE OF COUNTY RECORDS AND
-
- BOOK NUMBER _____

SIGNATURE OF OWNER
STATE OF MONTANA)
DATE Sept. 13, 1963: SS.
COUNTY OF WHEATLAND)Bettie J. and Mickael Teig HAVING FIRST BEEN DULY SWORN, DEPOSES
AND SAYS THAT they (IS, ARE,) OF LAWFUL AGE AND (IS ARE) THE APPROPRIATOR S
AND CLAIMANT S OF THE ORDER AND WATER RIGHT MENTIONED IN THE FOREGOING
DECLARATION OF VESTED GROUNDWATER RIGHTS AND THE PERSON S WHOSE NAME S
SUBSCRIBED THERETO, AS THE APPROPRIATOR S AND CLAIMANT S, THAT they
KNOW THE CONTENTS OF SAID FOREGOING NOTICE AND THAT THE MATTERS AND
THINGS THEREIN STATED ARE TRUE.SUBSCRIBED AND SWORN TO BEFORE ME, THIS 13 DAY OF September, 1963Notary Public for the State of Montana
RESIDING AT Harlowton, Montana
MY COMMISSION EXPIRES Nov. 19, 1964(FILE THREE COPIES OF THIS REPORT WITH THE COUNTY CLERK AND RECORDER, RE-
TAIN THE 4th COPY FOR YOUR FILES.)

5987

69997

State of Montana, } ss.
County of Wheatland.

I hereby certify that the within
instrument was recorded in this
office on the 13th day of

Sept 1963 1:59
o'clock P.M. at

in Book 15 of Water Rights

Page 424

Quarles Hicks
County Recorder

By

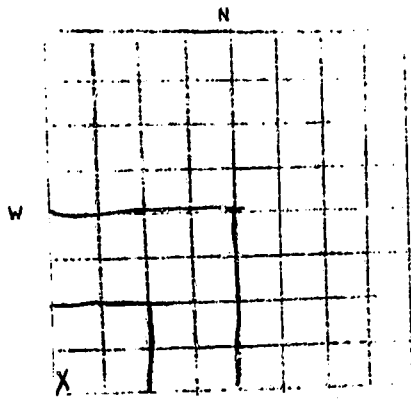
Deputy Recorder

GW 4

FILE NO. _____

T 9N R 17E
WHEATLAND COUNTY, MONTSTATE OF MONTANA
ADMINISTRATOR OF GROUNDWATER CODE
OFFICE OF STATE ENGINEER**RECEIVED**
SEP 20 1963DECLARATION OF VESTED GROUNDWATER RIGHTS
(UNDER CHAPTER 237, MONTANA SESSION LAWS, 1961)
STATE ENGINEER

1. BETTIE J. and MICHAEL TEIG, OF HARLOWTON, MONTANA
(NAME OF APPROPRIATOR) (ADDRESS) (TOWN)
COUNTY OF WHEATLAND, STATE OF MONTANA, HAVE APPROPRIATED GROUNDWATER ACCORD-
ING TO THE MONTANA LAWS IN EFFECT PRIOR TO JANUARY 1, 1962, AS FOLLOWS:



2. THE BENEFICIAL USE ON WHICH THE CLAIM IS
BASED Domestic

3. DATE OR APPROXIMATE DATE OF EARLIEST BENE-
FICIAL USE; AND HOW CONTINUOUS THE USE HAS BEEN:
September, 1954
Continuous use

4. THE AMOUNT OF GROUNDWATER CLAIMED (IN MINER-
INCHES OR GALLONS PER MINUTE Twelve (12) G.P.M.

5. IF USED FOR IRRIGATION, GIVE THE ACREAGE
AND DESCRIPTION OF THE LANDS TO WHICH WATER HAS
BEEN APPLIED AND NAME OF THE OWNER THEREOF _____

SECTION 21 OF SEC 9N T 9N R 17E
INDICATE POINT OF APPROPRIATION
AND PLACE OF USE, IF POSSIBLE.
EACH SMALL SQUARE REPRESENTS 10
ACRES.

6. THE MEANS OF WITHDRAWING SUCH WATER FROM THE GROUND AND THE LOCATION OF
EACH WELL OR OTHER MEANS OF WITHDRAWAL Electric Pump

7. THE DATE OF COMMENCEMENT AND COMPLETION OF THE CONSTRUCTION OF THE WELL,
WELLS, OR OTHER WORKS FOR WITHDRAWAL OF GROUNDWATER
Started Nov. 1954 completed September, 1954.

8. DEPTH OF WATER TABLE (8 to 10) Eight to ten feet.

9. SO FAR AS IT MAY BE AVAILABLE, THE TYPE, SIZE AND DEPTH OF EACH WELL OR
THE GENERAL SPECIFICATIONS OF ANY OTHER WORKS FOR THE WITHDRAWAL OF GROUND-
WATER Cased with 36" Culvert - 15 feet deep

10. THE ESTIMATED AMOUNT OF GROUNDWATER WITHDRAWN EACH YEAR
125,000 gallons

11. THE LOG OF FORMATIONS ENCOUNTERED IN THE DRILLING OF EACH WELL IF AVAIL-
ABLE Medium washed gravel

12. SUCH OTHER INFORMATION OF A SIMILAR NATURE AS MAY BE USEFUL IN CARRYING
OUT THE POLICY OF THIS ACT, INCLUDING REFERENCE PAGE OF COUNTY RECORDS AND
BOOK NUMBER _____

SIGNATURE OF OWNER Bettie J. Teig
STATE OF MONTANA) Michael R. Teig
DATE Sept. 13, 1963
COUNTY OF WHEATLAND)

Bettie J. and Michael Teig HAVING FIRST BEEN DULY SWORN, DEPOSES
AND SAYS THAT HE (IS, ARE,) OF LAWFUL AGE AND (IS ARE) THE APPROPRIATOR a
AND CLAIMANT a OF THE water AND WATER RIGHT MENTIONED IN THE FOREGOING
DECLARATION OF VESTED GROUNDWATER RIGHTS AND THE PERSON a WHOSE NAME a
SUBSCRIBED THERETO, IS THE APPROPRIATOR a AND CLAIMANT a, THAT they
KNOW THE CONTENTS OF SAID FOREGOING NOTICE AND THAT THE MATTERS AND
THINGS THEREIN STATED ARE TRUE.

SUBSCRIBED AND SWORN TO BEFORE ME, THIS 13 DAY OF September, 1963

John R. Nickerson
NOTARY PUBLIC FOR THE STATE OF MONTANA
RESIDING AT Harlowton, Montana
MY COMMISSION EXPIRES Nov. 19, 1964

(FILE THREE COPIES OF THIS REPORT WITH THE COUNTY CLERK AND RECORDER, RE-
TAIN THE 4th COPY FOR YOUR FILES.)

5986

699.96

State of Montana, } ss.
County of Wheatland, }

I hereby certify that the within
instrument was filed for record in this

office on the 13th day of

Sept 1963 at 1:58

o'clock P. M. and duly recorded

in Book 15 of Water rights

Page 423

Lucy H. Hicks
County Recorder

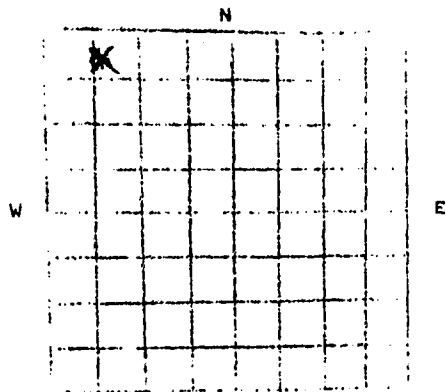
By _____
Deputy Recorder

GW 4

FILE NO. _____

T 9N R 17E
WHEATLAND COUNTY, MONTSTATE OF MONTANA
ADMINISTRATOR OF GROUNDWATER CODE
OFFICE OF STATE ENGINEERRECEIVED
APR 2 1962DECLARATION OF VESTED GROUNDWATER RIGHTS
(UNDER CHAPTER 237, MONTANA SESSION LAWS, 1961) STATE ENGINEER

1. BERTHA C. MILLER, OF HARLOWTON
(NAME OF APPROPRIATOR) (ADDRESS) (TOWN)
COUNTY OF WHEATLAND, STATE OF MONTANA, HAVE APPROPRIATED GROUNDWATER ACCORD-
ING TO THE MONTANA LAWS IN EFFECT PRIOR TO JANUARY 1, 1962, AS FOLLOWS:

NW 1/4 SEC 22 T 9N R 17EINDICATE POINT OF APPROPRIATION
AND PLACE OF USE, IF POSSIBLE.
EACH SMALL SQUARE REPRESENTS 10
ACRES.

2. THE BENEFICIAL USE ON WHICH THE CLAIM IS
BASED Domestic and stock water
3. DATE OR APPROXIMATE DATE OF EARLIEST BENE-
FICIAL USE 1939 construction THE USE HAS BEEN:
4. THE AMOUNT OF GROUNDWATER CLAIMED (IN MINER
INCHES OR GALLONS PER MINUTE) ten (10) gallons per minute
5. IF USED FOR IRRIGATION, GIVE THE ACREAGE
AND DESCRIPTION OF THE LANDS TO WHICH WATER HAS
BEEN APPLIED AND NAME OF THE OWNER THEREOF _____

6. THE MEANS OF WITHDRAWING SUCH WATER FROM THE GROUND AND THE LOCATION OF
EACH WELL OR OTHER MEANS OF WITHDRAWAL pump7. THE DATE OF COMMENCEMENT AND COMPLETION OF THE CONSTRUCTION OF THE WELL,
WELLS, OR OTHER WORKS FOR WITHDRAWAL OF GROUNDWATER 19398. DEPTH OF WATER TABLE 15 ft9. SO FAR AS IT MAY BE AVAILABLE, THE TYPE, SIZE AND DEPTH OF EACH WELL OR
THE GENERAL SPECIFICATIONS OF ANY OTHER WORKS FOR THE WITHDRAWAL OF GROUND-
WATER 4 ft. diameter by 19 ft. deep10. THE ESTIMATED AMOUNT OF GROUNDWATER WITHDRAWN EACH YEAR
all water necessary for domestic and livestock use11. THE LOG OF FORMATIONS ENCOUNTERED IN THE DRILLING OF EACH WELL IF AVAIL-
ABLE 1 ft earth 15 ft gravel 5 ft. clay12. SUCH OTHER INFORMATION OF A SIMILAR NATURE AS MAY BE USEFUL IN CARRYING
OUT THE POLICY OF THIS ACT, INCLUDING REFERENCE PAGE OF COUNTY RECORDS AND
BOOK NUMBER _____

SIGNATURE OF OWNER Bertha C. Miller DATE March 21, 1962
STATE OF MONTANA)
: ss.
COUNTY OF WHEATLAND)
BERTHA C. MILLER

HAVING FIRST BEEN DULY SWORN, DEPOSES
AND SAYS THAT HE (IS, ARE,) OF LAWFUL AGE AND (IS ARE) THE APPROPRIATOR
AND CLAIMANT is OF THE ORDER AND WATER RIGHT MENTIONED IN THE FOREGOING
DECLARATION OF VESTED GROUNDWATER RIGHTS AND THE PERSON is WHOSE NAME
SUBSCRIBED THERETO, AS THE APPROPRIATOR AND CLAIMANT, THAT he
KNOW THE CONTENTS OF SAID FOREGOING NOTICE AND THAT THE MATTERS AND
THINGS THEREIN STATED ARE TRUE.

SUBSCRIBED AND SWORN TO BEFORE ME, THIS 19 DAY OF March 1962
Bertha C. Miller
NOTARY PUBLIC Harlowton, Montana
RESIDING AT Nov. 19, 1964
MY COMMISSION EXPIRES _____

(FILE THREE COPIES OF THIS REPORT WITH THE COUNTY CLERK AND RECORDER, RE-
TAIN THE 4th COPY FOR YOUR FILES.)

68529

State of Montana,)
County of Wheatland,) ss.

I hereby certify that the within
instrument was filed for record in this

office on the 22nd day of

March 1962 at 10:15-

o'clock a M. and was duly recorded

in Book 15 of State Rights

Page 311

Lucretia Hicks
County Recorder

By _____ Deputy Recorder

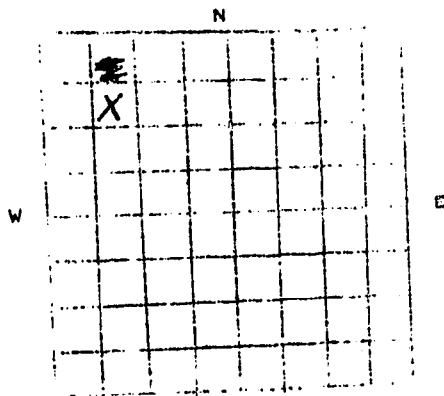
7-206

GW 4

FILE NO. _____

T 9 N R 17E
WHEATLAND COUNTY, MONT.STATE OF MONTANA
ADMINISTRATOR OF GROUNDWATER CODE
OFFICE OF STATE ENGINEER**RECEIVED**
APR 2 1962DECLARATION OF VESTED GROUNDWATER RIGHTS
(UNDER CHAPTER 237, MONTANA SESSION LAWS, 1961) STATE ENGINEER

1. BERTHA C. MILLER, OF HARLOWTON
(NAME OF APPROPRIATOR) (ADDRESS) (TOWN)
COUNTY OF WHEATLAND, STATE OF MONTANA, HAVE APPROPRIATED GROUNDWATER ACCORD-
ING TO THE MONTANA LAWS IN EFFECT PRIOR TO JANUARY 1, 1962, AS FOLLOWS:



2. THE BENEFICIAL USE ON WHICH THE CLAIM IS BASED Stock water

3. DATE OR APPROXIMATE DATE OF EARLIEST BENEFICIAL USE; AND HOW CONTINUOUS THE USE HAS BEEN: 1950

4. THE AMOUNT OF GROUNDWATER CLAIMED (IN MINER INCHES OR GALLONS PER MINUTE) ten (10) gallons per minute

5. IF USED FOR IRRIGATION, GIVE THE ACREAGE AND DESCRIPTION OF THE LANDS TO WHICH WATER HAS BEEN APPLIED AND NAME OF THE OWNER THEREOF _____

NW 1/4 SEC 22 T 9 R 17E

INDICATE POINT OF APPROPRIATION AND PLACE OF USE, IF POSSIBLE. EACH SMALL SQUARE REPRESENTS 10 ACRES.

6. THE MEANS OF WITHDRAWING SUCH WATER FROM THE GROUND AND THE LOCATION OF EACH WELL OR OTHER MEANS OF WITHDRAWAL Pump

7. THE DATE OF COMMENCEMENT AND COMPLETION OF THE CONSTRUCTION OF THE WELL, WELLS, OR OTHER WORKS FOR WITHDRAWAL OF GROUNDWATER 1950

8. DEPTH OF WATER TABLE four (4) feet

9. SO FAR AS IT MAY BE AVAILABLE, THE TYPE, SIZE AND DEPTH OF EACH WELL OR THE GENERAL SPECIFICATIONS OF ANY OTHER WORKS FOR THE WITHDRAWAL OF GROUNDWATER 4 ft. square by 9 ft. deep

10. THE ESTIMATED AMOUNT OF GROUNDWATER WITHDRAWN EACH YEAR all water necessary for normal stock watering

11. THE LOG OF FORMATIONS ENCOUNTERED IN THE DRILLING OF EACH WELL IF AVAILABLE _____

12. SUCH OTHER INFORMATION OF A SIMILAR NATURE AS MAY BE USEFUL IN CARRYING OUT THE POLICY OF THIS ACT, INCLUDING REFERENCE PAGE OF COUNTY RECORDS AND BOOK NUMBER _____

SIGNATURE OF OWNER _____
DATE March 21, 1962

STATE OF MONTANA)
: ss.COUNTY OF WHEATLAND)
Bertha C. Miller

HAVING FIRST BEEN DULY SWORN, DEPOSES AND SAYS THAT he (IS, ARE, OF LAWFUL AGE AND (IS ARE) THE APPROPRIATOR AND CLAIMANT of THE ORDER AND WATER RIGHT MENTIONED IN THE FOREGOING DECLARATION OF VESTED GROUNDWATER RIGHTS AND THE PERSON whose name SUBSCRIBED THERETO, AS THE APPROPRIATOR AND CLAIMANT, THAT he KNOWS THE CONTENTS OF SAID FOREGOING NOTICE AND THAT THE MATTERS AND THINGS THEREIN STATED ARE TRUE.

SUBSCRIBED AND SWORN TO BEFORE ME, THIS 21 DAY OF March 1962

Bertha C. Miller
NOTARY PUBLIC Harlowton, Montana
RESIDING AT Nov. 19, 1964
MY COMMISSION EXPIRES _____

(FILE THREE COPIES OF THIS REPORT WITH THE COUNTY CLERK AND RECORDER, RETAIN THE 4th COPY FOR YOUR FILES.)

68530

State of Montana, } ss.
County of Yellowstone.

I hereby certify that the
instrument was

filed on 22nd

March 1962 at 10:17

o'clock a

in Book 15

Page 312

Water Rights

Lucenia Hicks

County Recorder

By

Deputy Recorder

Fu G. de

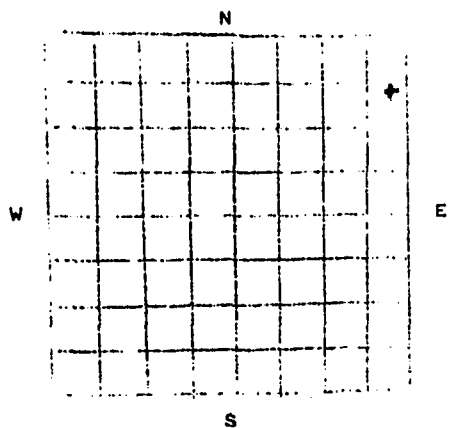
GW 4

FILE NO. _____

T 9N R 17E
WHEATLAND COUNTY, MONT.STATE OF MONTANA
ADMINISTRATOR OF GROUNDWATER CODE
OFFICE OF STATE ENGINEERRECEIVED
APR 2 1962DECLARATION OF VESTED GROUNDWATER RIGHTS
(UNDER CHAPTER 237, MONTANA SESSION LAWS, 1961)

STATE ENGINEER

1. HERMAN W. MILLER, OF HARLOWTON (TOWN)
(NAME OF APPROPRIATOR) (ADDRESS)
COUNTY OF WHEATLAND, STATE OF MONTANA, HAVE APPROPRIATED GROUNDWATER ACCORD-
ING TO THE MONTANA LAWS IN EFFECT PRIOR TO JANUARY 1, 1962, AS FOLLOWS:



2. THE BENEFICIAL USE ON WHICH THE CLAIM IS
BASED Stock water

3. DATE OR APPROXIMATE DATE OF EARLIEST BENE-
FICIAL USE; AND HOW CONTINUOUS THE USE HAS BEEN
1932 continuous

4. THE AMOUNT OF GROUNDWATER CLAIMED (IN MINER
INCHES OR GALLONS PER MINUTE fifteen (15) gallons per minute

5. IF USED FOR IRRIGATION, GIVE THE ACREAGE
AND DESCRIPTION OF THE LANDS TO WHICH WATER HAS
BEEN APPLIED AND NAME OF THE OWNER THEREOF _____

NE 1/4 SEC 22 T 9N R 17E
INDICATE POINT OF APPROPRIATION
AND PLACE OF USE, IF POSSIBLE.
EACH SMALL SQUARE REPRESENTS 10
ACRES.

6. THE MEANS OF WITHDRAWING SUCH WATER FROM THE GROUND AND THE LOCATION OF
EACH WELL OR OTHER MEANS OF WITHDRAWAL pump

7. THE DATE OF COMMENCEMENT AND COMPLETION OF THE CONSTRUCTION OF THE WELL,
WELLS, OR OTHER WORKS FOR WITHDRAWAL OF GROUNDWATER _____

8. DEPTH OF WATER TABLE 1932
four (4) feet

9. SO FAR AS IT MAY BE AVAILABLE, THE TYPE, SIZE AND DEPTH OF EACH WELL OR
THE GENERAL SPECIFICATIONS OF ANY OTHER WORKS FOR THE WITHDRAWAL OF GROUND-
WATER 4 1/2 ft square by 9 ft. deep

10. THE ESTIMATED AMOUNT OF GROUNDWATER WITHDRAWN EACH YEAR
all necessary for normal livestock use

11. THE LOG OF FORMATIONS ENCOUNTERED IN THE DRILLING OF EACH WELL IF AVAIL-
ABLE earth with some gravel at 9 ft. depth

12. SUCH OTHER INFORMATION OF A SIMILAR NATURE AS MAY BE USEFUL IN CARRYING
OUT THE POLICY OF THIS ACT, INCLUDING REFERENCE PAGE OF COUNTY RECORDS AND
BOOK NUMBER _____

SIGNATURE OF OWNER _____
STATE OF MONTANA) DATE March 21, 1962
: ss.
COUNTY OF WHEATLAND)

HERMAN W. MILLER HAVING FIRST BEEN DULY SWORN, DEPOSES
AND SAYS THAT HE (IS, ARE,) OF LAWFUL AGE AND (IS ARE) THE APPROPRIATOR
AND CLAIMANT OF THE ORDER AND WATER RIGHT MENTIONED IN THE FOREGOING
DECLARATION OF VESTED GROUNDWATER RIGHTS AND THE PERSON WHOSE NAME is
SUBSCRIBED THERETO, AS THE APPROPRIATOR AND CLAIMANT THAT HE
KNOW 8 THE CONTENTS OF SAID FOREGOING NOTICE AND THAT THE MATTERS AND
THINGS THEREIN STATED ARE TRUE.

SUBSCRIBED AND SWORN TO BEFORE ME, THIS 21st DAY OF March 1962

Herman W. Miller
Notary Public for the State of Montana
RESIDING AT Harlowton, Montana
MY COMMISSION EXPIRES Nov. 19, 1964

(FILE THREE COPIES OF THIS REPORT WITH THE COUNTY CLERK AND RECORDER, RE-
TAIN THE 4th COPY FOR YOUR FILES.)

68531

State of Montana, ss.
County of Wheatland, ss.
I, hereby certify that the within
instrument was filed in this
office on the 22nd day of

March 1962 at 10:19
o'clock a.m. and
in Book 15 of Water Rights
Page 313

Lucinda Hicks
County Recorder

By _____ Deputy Recorder
Fee \$2.00

GW 4

FILE NO. _____

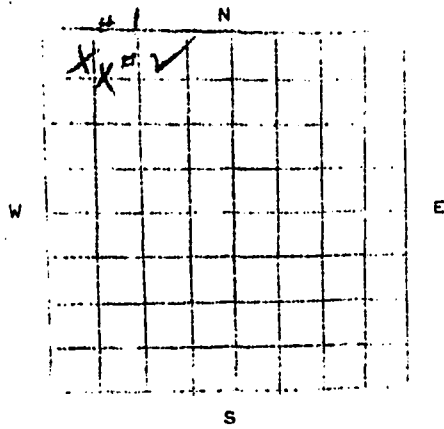
T 9 N R 17 E
WHEATLAND COUNTY, MONT.

STATE OF MONTANA
ADMINISTRATOR OF GROUNDWATER CODE
OFFICE OF STATE ENGINEER

R
JAN 29 1964

DECLARATION OF VESTED GROUNDWATER RIGHTS.
(UNDER CHAPTER 237, MONTANA SESSION LAWS, 1964)

1. Dora S. Holmes, OF Harlowton, Montana
(NAME OF APPROPRIATOR) (ADDRESS) (TOWN)
COUNTY OF WHEATLAND, STATE OF MONTANA, HAVE APPROPRIATED GROUNDWATER ACCORDING TO THE MONTANA LAWS IN EFFECT PRIOR TO JANUARY 1, 1962, AS FOLLOWS:



2. THE BENEFICIAL USE ON WHICH THE CLAIM IS BASED Stock water

3. DATE OR APPROXIMATE DATE OF EARLIEST BENEFICIAL USE; AND HOW CONTINUOUS THE USE HAS BEEN 1930--continuous use

4. THE AMOUNT OF GROUNDWATER CLAIMED (IN MINER INCHES OR GALLONS PER MINUTE No. 1, natural flow spring, 15 gal. per minute No. 2 well, 10 gal. per minute

5. IF USED FOR IRRIGATION, GIVE THE ACREAGE AND DESCRIPTION OF THE LANDS TO WHICH WATER HAS BEEN APPLIED AND NAME OF THE OWNER THEREOF _____

1/4 SEC 23 T 9N R 17E

INDICATE POINT OF APPROPRIATION AND PLACE OF USE, IF POSSIBLE. EACH SMALL SQUARE REPRESENTS 10 ACRES.

Name

6. THE MEANS OF WITHDRAWING SUCH WATER FROM THE GROUND AND THE LOCATION OF EACH WELL OR OTHER MEANS OF WITHDRAWAL No. 1--Natural flow spring; No. 2 dug well, gasoline engine or electric motor

7. THE DATE OF COMMENCEMENT AND COMPLETION OF THE CONSTRUCTION OF THE WELL, WELLS, OR OTHER WORKS FOR WITHDRAWAL OF GROUNDWATER Not known

8. DEPTH OF WATER TABLE No. 1, Natural flow; No. 2, 15 feet

9. SO FAR AS IT MAY BE AVAILABLE, THE TYPE, SIZE AND DEPTH OF EACH WELL OR THE GENERAL SPECIFICATIONS OF ANY OTHER WORKS FOR THE WITHDRAWAL OF GROUNDWATER No. 1, spring natural flow; No. 2--20/40 cased well

10. THE ESTIMATED AMOUNT OF GROUNDWATER WITHDRAWN EACH YEAR Sufficient to water 300 head of cattle or the equivalent

11. THE LOG OF FORMATIONS ENCOUNTERED IN THE DRILLING OF EACH WELL IF AVAILABLE No. 1, Natural flow spring; No. 2, dug well, gumbo and gravel

12. SUCH OTHER INFORMATION OF A SIMILAR NATURE AS MAY BE USEFUL IN CARRYING OUT THE POLICY OF THIS ACT, INCLUDING REFERENCE PAGE OF COUNTY RECORDS AND BOOK NUMBER _____

SIGNATURE OF OWNER Dora S. Holmes
STATE OF MONTANA) DATE Dec. 30, 1963
: ss.

COUNTY OF WHEATLAND)

Dora S. Holmes HAVING FIRST BEEN DULY SWORN, DEPOSES AND SAYS THAT SHE (IS, ARE,) OF LAWFUL AGE AND (IS ARE) THE APPROPRIATOR, AND CLAIMANT OF THE ORDER AND WATER RIGHT MENTIONED IN THE FOREGOING DECLARATION OF VESTED GROUNDWATER RIGHTS AND THE PERSON IS WHOSE NAME IS SUBSCRIBED THERETO, AS THE APPROPRIATOR AND CLAIMANT, THAT SHE KNOWS THE CONTENTS OF SAID FOREGOING NOTICE AND THAT THE MATTERS AND THINGS THEREIN STATED ARE TRUE.

SUBSCRIBED AND SWORN TO BEFORE ME, THIS 30 DAY OF Dec, 1963

Dora S. Holmes
NOTARY PUBLIC FOR THE STATE OF MONTANA
RESIDING AT Box 19, 1964, Harlowton, Mont.
MY COMMISSION EXPIRES Nov. 19, 1964

(FILE THREE COPIES OF THIS REPORT WITH THE COUNTY CLERK AND RECORDER, RETAIN THE 4th COPY FOR YOUR FILES.)

34646

70610

State of Montana,
County of Wheatland.)

I hereby certify that the within
instrument was filed for record in this

office on the 31 day of

Nov 1963 at 9:12
o'clock A.M. and was duly recorded

in Book 82 of Water Rights
Page 166
Lucretia Hicks
County Recorder

By Deputy Recorder

GW 4

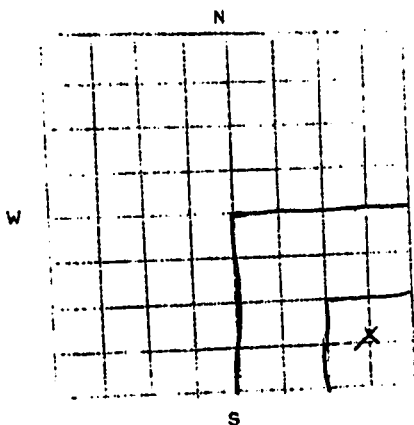
FILE NO. _____

T 9N R 17E 28
WHEATLAND COUNTY MONT
RECEIVED
SEP 20 1963

STATE OF MONTANA
ADMINISTRATOR OF GROUNDWATER CODE
OFFICE OF STATE ENGINEER

DECLARATION OF VESTED GROUNDWATER RIGHTS= STATE ENGINEER
(UNDER CHAPTER 237, MONTANA SESSION LAWS, 1961)

1. BETTIE J. and MICKAEL TEIG, OF HARLOWTON, MONTANA
(NAME OF APPROPRIATOR) (ADDRESS) (TOWN)
COUNTY OF WHEATLAND, STATE OF MONTANA, HAVE APPROPRIATED GROUNDWATER ACCORD-
ING TO THE MONTANA LAWS IN EFFECT PRIOR TO JANUARY 1, 1962, AS FOLLOWS:



2. THE BENEFICIAL USE ON WHICH THE CLAIM IS
BASED Stock Water

3. DATE OR APPROXIMATE DATE OF EARLIEST BENE-
FICIAL USE; AND HOW CONTINUOUS THE USE HAS BEEN
1920
Continuous Use

4. THE AMOUNT OF GROUNDWATER CLAIMED (IN MINER-
INCHES OR GALLONS PER MINUTE)
20 gallons per minute

5. IF USED FOR IRRIGATION, GIVE THE ACREAGE
AND DESCRIPTION OF THE LANDS TO WHICH WATER HAS
BEEN APPLIED AND NAME OF THE OWNER THEREOF _____

SE 1/4 of SEC 28 T 9N R 17E

INDICATE POINT OF APPROPRIATION
AND PLACE OF USE, IF POSSIBLE.
EACH SMALL SQUARE REPRESENTS 10
ACRES.

6. THE MEANS OF WITHDRAWING SUCH WATER FROM THE GROUND AND THE LOCATION OF
EACH WELL OR OTHER MEANS OF WITHDRAWAL
Natural flow

7. THE DATE OF COMMENCEMENT AND COMPLETION OF THE CONSTRUCTION OF THE WELL,
WELLS, OR OTHER WORKS FOR WITHDRAWAL OF GROUNDWATER
Natural Spring - used since 1920

8. DEPTH OF WATER TABLE six (6) feet

9. SO FAR AS IT MAY BE AVAILABLE, THE TYPE, SIZE AND DEPTH OF EACH WELL OR
THE GENERAL SPECIFICATIONS OF ANY OTHER WORKS FOR THE WITHDRAWAL OF GROUND-
WATER natural spring - dug out to increase flow

10. THE ESTIMATED AMOUNT OF GROUNDWATER WITHDRAWN EACH YEAR
200,000 gallons

11. THE LOG OF FORMATIONS ENCOUNTERED IN THE DRILLING OF EACH WELL IF AVAIL-
ABLE Natural Gravel

12. SUCH OTHER INFORMATION OF A SIMILAR NATURE AS MAY BE USEFUL IN CARRYING
OUT THE POLICY OF THIS ACT, INCLUDING REFERENCE PAGE OF COUNTY RECORDS AND
BOOK NUMBER _____

SIGNATURE OF OWNER
STATE OF MONTANA)
: ss.
COUNTY OF WHEATLAND)

Bettie J. Teig
Mickael R. Teig
Sept 13, 1963

Bettie J. and Mickael Teig HAVING FIRST BEEN DULY SWORN, DEPOSES
AND SAYS THAT they (IF ARE) OF LAWFUL AGE AND (IS ARE) THE APPROPRIATOR s
AND CLAIMANT s OF THE ORDER AND WATER RIGHT MENTIONED IN THE FOREGOING
DECLARATION OF VESTED GROUNDWATER RIGHTS AND THE PERSON s WHOSE NAME s
SUBSCRIBED THERETO, AS THE APPROPRIATOR s AND CLAIMANT s, THAT they
KNOW THE CONTENTS OF SAID FOREGOING NOTICE AND THAT THE MATTERS AND
THINGS THEREIN STATED ARE TRUE.

SUBSCRIBED AND SWORN TO BEFORE ME, THIS 13 DAY OF September, 1963

Arden D. Shaffner
NOTARY PUBLIC FOR THE STATE OF MONTANA
RESIDING AT Harlowton, Montana
MY COMMISSION EXPIRES Nov. 19, 1964

(FILE THREE COPIES OF THIS REPORT WITH THE COUNTY CLERK AND RECORDER, RE-
TAIN THE 4th COPY FOR YOUR FILES.)

5989.

69999

State of Montana, } ss.
County of Wheatland, }

I hereby certify that the within
instrument was filed for record in this

office on the 13th day of

Sept 1963 at 2:01

o'clock P. M. and is duly recorded

in Book 15 of Water Rights

Page 426

Lucretia Hicks
County Recorder

By _____ Deputy Recorder

GW 4

FILE NO. _____

T 9N R 17E
WHEATLAND COUNTY, MONT

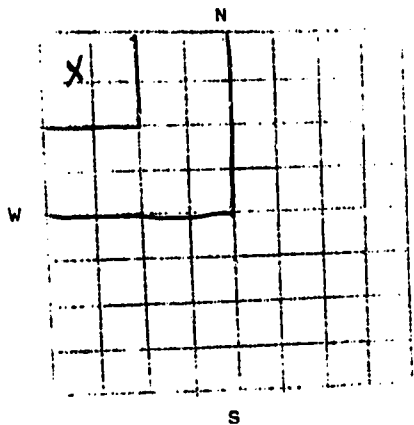
STATE OF MONTANA
ADMINISTRATOR OF GROUNDWATER CODE
OFFICE OF STATE ENGINEER

RECEIVED
SEP 20 1963

DECLARATION OF VESTED GROUNDWATER RIGHTS
(UNDER CHAPTER 237, MONTANA SESSION LAWS, 1961)

STATE ENGINEER

1. BETTIE J. and MICKAEL TEIG, OF HARLOWTON, MONTANA
(NAME OF APPROPRIATOR) (ADDRESS) (TOWN)
COUNTY OF WHEATLAND, STATE OF MONTANA, HAVE APPROPRIATED GROUNDWATER ACCORD-
ING TO THE MONTANA LAWS IN EFFECT PRIOR TO JANUARY 1, 1962, AS FOLLOWS:



2. THE BENEFICIAL USE ON WHICH THE CLAIM IS
BASED Domestic

3. DATE OR APPROXIMATE DATE OF EARLIEST BENE-
FICIAL USE; AND HOW CONTINUOUS THE USE HAS BEEN
1958
Continuous Use

4. THE AMOUNT OF GROUNDWATER CLAIMED (IN MINED
INCHES OR GALLONS PER MINUTE
Eight (8) gallons per minute

5. IF USED FOR IRRIGATION, GIVE THE ACREAGE
AND DESCRIPTION OF THE LANDS TO WHICH WATER HAS
BEEN APPLIED AND NAME OF THE OWNER THEREOF _____

NW 1/4 of Sec 28 T9N R17E
INDICATE POINT OF APPROPRIATION
AND PLACE OF USE, IF POSSIBLE.
EACH SMALL SQUARE REPRESENTS 10
ACRES.

6. THE MEANS OF WITHDRAWING SUCH WATER FROM THE GROUND AND THE LOCATION OF
EACH WELL OR OTHER MEANS OF WITHDRAWAL
Hand pump

7. THE DATE OF COMMENCEMENT AND COMPLETION OF THE CONSTRUCTION OF THE WELL,
WELLS, OR OTHER WORKS FOR WITHDRAWAL OF GROUNDWATER
Completed September, 1958

8. DEPTH OF WATER TABLE eight to ten (8-10) feet

9. SO FAR AS IT MAY BE AVAILABLE, THE TYPE, SIZE AND DEPTH OF EACH WELL OR
THE GENERAL SPECIFICATIONS OF ANY OTHER WORKS FOR THE WITHDRAWAL OF GROUND-
WATER
36-inch culvert 14 feet deep

10. THE ESTIMATED AMOUNT OF GROUNDWATER WITHDRAWN EACH YEAR
50,000 gallons

11. THE LOG OF FORMATIONS ENCOUNTERED IN THE DRILLING OF EACH WELL IF AVAIL-
ABLE
Medium washed gravel

12. SUCH OTHER INFORMATION OF A SIMILAR NATURE AS MAY BE USEFUL IN CARRYING
OUT THE POLICY OF THIS ACT, INCLUDING REFERENCE PAGE OF COUNTY RECORDS AND
BOOK NUMBER _____

SIGNATURE OF OWNER
STATE OF MONTANA)
DATE
COUNTY OF WHEATLAND)

Bettie J. Teig
Mickael R. Teig
Sept. 13, 1963

Bettie J. and Mickael Teig HAVING FIRST BEEN DULY SWORN, DEPOSE
AND SAYS THAT they (IS, ARE,) OF LAWFUL AGE AND (IS ARE) THE APPROPRIATORS
AND CLAIMANTS s OF THE ORDER AND WATER RIGHT MENTIONED IN THE FOREGOING
DECLARATION OF VESTED GROUNDWATER RIGHTS AND THE PERSON s WHOSE NAME s
SUBSCRIBED THEREIN, AS THE APPROPRIATOR s AND CLAIMANT s, THAT they
KNOW THE CONTENTS OF SAID FOREGOING NOTICE AND THAT THE MATTERS AND
THINGS THEREIN STATED ARE TRUE.

SUBSCRIBED AND SWORN TO BEFORE ME, THIS 13 DAY OF September, 1963

Bettie J. Teig
Mickael R. Teig
Jordan R. [Signature]
NOTARY PUBLIC FOR THE STATE OF MONTANA
RESIDING AT Harlowton, Montana
MY COMMISSION EXPIRES Nov. 19, 1964

(FILE THREE COPIES OF THIS REPORT WITH THE COUNTY CLERK AND RECORDER, RE-
TAIN THE 4th COPY FOR YOUR FILES.)

5988.

69998

State of Montana, } ss.
County of Wheatland.

I hereby certify that the within
instrument was filed for record in this

office on the 13th day of

Sept 19 63 at 2:00
o'clock P.M., and was duly recorded.

In Book 15 of Water Rights
Page 425

Lucelia Nick
County Recorder

By _____ Deputy Recorder

GW 4

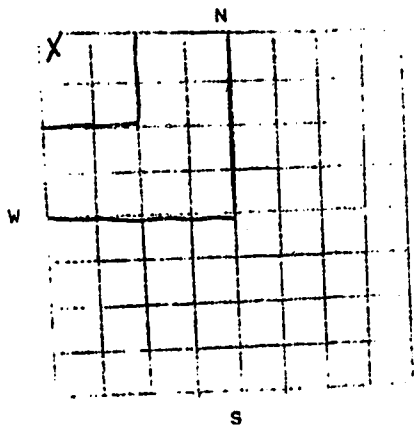
FILE NO. _____

T 9N R 17E
WHEATLAND COUNTY, MONT
RECEIVED
SEP 20 1963

STATE OF MONTANA
ADMINISTRATOR OF GROUNDWATER CODE
OFFICE OF STATE ENGINEER

DECLARATION OF VESTED GROUNDWATER RIGHTS STATE ENGINEER
(UNDER CHAPTER 237, MONTANA SESSION LAWS, 1961)

1. BETTIE J. and MICKAEL TEIG, OF HARLOWTON, MONTANA
(NAME OF APPROPRIATOR) (ADDRESS) (TOWN)
COUNTY OF WHEATLAND, STATE OF MONTANA, HAVE APPROPRIATED GROUNDWATER ACCORD-
ING TO THE MONTANA LAWS IN EFFECT PRIOR TO JANUARY 1, 1962, AS FOLLOWS:



2. THE BENEFICIAL USE ON WHICH THE CLAIM IS
BASED Stock

3. DATE OR APPROXIMATE DATE OF EARLIEST BENE-
FICIAL USE; AND HOW CONTINUOUS THE USE HAS BEEN
1920
Continuous Use

4. THE AMOUNT OF GROUNDWATER CLAIMED (IN MINER
INCHES OR GALLONS PER MINUTE
ten (10) gallons per minute

5. IF USED FOR IRRIGATION, GIVE THE ACREAGE
AND DESCRIPTION OF THE LANDS TO WHICH WATER HAS
BEEN APPLIED AND NAME OF THE OWNER THEREOF _____

NE 1/4 of Sec 28 T 9N R 17E

INDICATE POINT OF APPROPRIATION
AND PLACE OF USE, IF POSSIBLE.
EACH SMALL SQUARE REPRESENTS 10
ACRES.

6. THE MEANS OF WITHDRAWING SUCH WATER FROM THE GROUND AND THE LOCATION OF
EACH WELL OR OTHER MEANS OF WITHDRAWAL
Electric Pump

7. THE DATE OF COMMENCEMENT AND COMPLETION OF THE CONSTRUCTION OF THE WELL,
WELLS, OR OTHER WORKS FOR WITHDRAWAL OF GROUNDWATER
September, 1920

8. DEPTH OF WATER TABLE eight to ten (-8-10) feet

9. SO FAR AS IT MAY BE AVAILABLE, THE TYPE, SIZE AND DEPTH OF EACH WELL OR
THE GENERAL SPECIFICATIONS OF ANY OTHER WORKS FOR THE WITHDRAWAL OF GROUND-
WATER concreted 3 ft. square opening - 14 feet deep

10. THE ESTIMATED AMOUNT OF GROUNDWATER WITHDRAWN EACH YEAR
75,000 gallons

11. THE LOG OF FORMATIONS ENCOUNTERED IN THE DRILLING OF EACH WELL IF AVAIL-
ABLE Medium Washed Gravel

12. SUCH OTHER INFORMATION OF A SIMILAR NATURE AS MAY BE USEFUL IN CARRYING
OUT THE POLICY OF THIS ACT, INCLUDING REFERENCE PAGE OF COUNTY RECORDS AND
BOOK NUMBER _____

SIGNATURE OF OWNER
STATE OF MONTANA)
: ss.

DATE

COUNTY OF WHEATLAND)

Bettie J. and Mickael Teig HAVING FIRST BEEN DULY SWORN, DEPOSES
AND SAYS THAT they (IS, ARE,) OF LAWFUL AGE AND (IS ARE) THE APPROPRIATOR^s
AND CLAIMANT^s OF THE ORDER AND WATER RIGHT MENTIONED IN THE FOREGOING
DECLARATION OF VESTED GROUNDWATER RIGHTS AND THE PERSON^s WHOSE NAME^s
SUBSCRIBED THEREIN, AS THE APPROPRIATOR^s AND CLAIMANT^s, THAT they
KNOW THE CONTENTS OF SAID FOREGOING NOTICE AND THAT THE MATTERS AND
THINGS THEREIN STATED ARE TRUE.

SUBSCRIBED AND SWORN TO BEFORE ME, THIS 13 DAY OF September, 1963

John R. Hoffman
NOTARY PUBLIC FOR THE STATE OF MONTANA
RESIDING AT Harlowton, Montana
MY COMMISSION EXPIRES Nov. 19, 1964

(FILE THREE COPIES OF THIS REPORT WITH THE COUNTY CLERK AND RECORDER, RE-
TAIN THE 4th COPY FOR YOUR FILES.)

5993.

70003.

State of Montana.)
County of Wheatland.) ss.

I hereby certify that the within
instrument was filed for record in this

office on the 13th day of

Sept 18 63 at 2:05^{PM}
o'clock M., and was duly recorded.

In Book 15 of Water Rights
Page 430

Lucretia Hicks
County Recorder

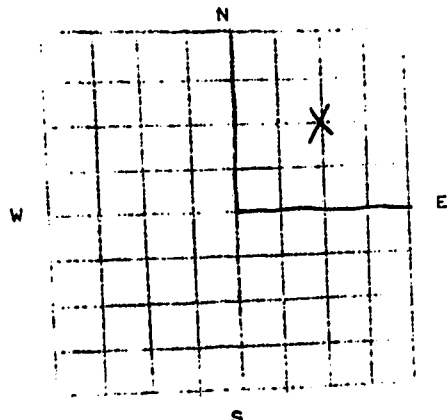
By _____ Deputy Recorder

GW 4

FILE NO. _____

T (9N R 1E) 28
WHEATLAND COUNTY, MONTSTATE OF MONTANA
ADMINISTRATOR OF GROUNDWATER CODE
OFFICE OF STATE ENGINEERRECEIVED
SEP 20 1963DECLARATION OF VESTED GROUNDWATER RIGHTS
(UNDER CHAPTER 237, MONTANA SESSION LAWS, 1961) STATE ENGINEER

1. BETTIE J. and MICKAEL TEIG, OF HARLOWTON, MONTANA
(NAME OF APPROPRIATOR) (ADDRESS) (TOWN)
COUNTY OF WHEATLAND, STATE OF MONTANA, HAVE APPROPRIATED GROUNDWATER ACCORD-
ING TO THE MONTANA LAWS IN EFFECT PRIOR TO JANUARY 1, 1962, AS FOLLOWS:



NE 1/4 of SEC 28 T9N R17E

INDICATE POINT OF APPROPRIATION
AND PLACE OF USE, IF POSSIBLE.
EACH SMALL SQUARE REPRESENTS 10
ACRES.

2. THE BENEFICIAL USE ON WHICH THE CLAIM IS
BASED Stock

3. DATE OR APPROXIMATE DATE OF EARLIEST BENE-
FICIAL USE; AND HOW CONTINUOUS THE USE HAS BEEN
1958
Continuous Use

4. THE AMOUNT OF GROUNDWATER CLAIMED (IN MINER
INCHES OR GALLONS PER MINUTE)
ten (10) gallons per minute

5. IF USED FOR IRRIGATION, GIVE THE ACREAGE
AND DESCRIPTION OF THE LANDS TO WHICH WATER HAS
BEEN APPLIED AND NAME OF THE OWNER THEREOF _____

6. THE MEANS OF WITHDRAWING SUCH WATER FROM THE GROUND AND THE LOCATION OF
EACH WELL OR OTHER MEANS OF WITHDRAWAL
Electric Pump

7. THE DATE OF COMMENCEMENT AND COMPLETION OF THE CONSTRUCTION OF THE WELL,
WELLS, OR OTHER WORKS FOR WITHDRAWAL OF GROUNDWATER
1958

8. DEPTH OF WATER TABLE eight to ten (8 - 10) feet

9. SO FAR AS IT MAY BE AVAILABLE, THE TYPE, SIZE AND DEPTH OF EACH WELL OR
THE GENERAL SPECIFICATIONS OF ANY OTHER WORKS FOR THE WITHDRAWAL OF GROUND-
WATER
36-inch culvert casing - 14 feet deep

10. THE ESTIMATED AMOUNT OF GROUNDWATER WITHDRAWN EACH YEAR
100,000 gallons

11. THE LOG OF FORMATIONS ENCOUNTERED IN THE DRILLING OF EACH WELL IF AVAIL-
ABLE
gravel and gumbo

12. SUCH OTHER INFORMATION OF A SIMILAR NATURE AS MAY BE USEFUL IN CARRYING
OUT THE POLICY OF THIS ACT, INCLUDING REFERENCE PAGE OF COUNTY RECORDS AND
BOOK NUMBER _____

SIGNATURE OF OWNER
STATE OF MONTANA)
COUNTY OF WHEATLAND)
: SS.

DATE

Bettie J. Teig
Mickael R. Teig
Sept 13, 1963

Bettie J. and Mickael Teig HAVING FIRST BEEN DULY SWORN, DEPOSES
AND SAYS THAT the y (IS, ARE,) OF LAWFUL AGE AND (IS, ARE) THE APPROPRIATOR
AND CLAIMANT s OF THE ORDER AND WATER RIGHT MENTIONED IN THE FOREGOING
DECLARATION OF VESTED GROUNDWATER RIGHTS AND THE PERSON s WHOSE NAME
SUBSCRIBED THEREIN, AS THE APPROPRIATOR s AND CLAIMANT s, THAT he
KNOWS THE CONTENTS OF SAID FOREGOING NOTICE AND THAT THE MATTERS AND
THINGS THEREIN STATED ARE TRUE.

SUBSCRIBED AND SWORN TO BEFORE ME, THIS

13 DAY OF September, 1963

Gordon R. Williams
NOTARY PUBLIC FOR THE STATE OF MONTANA
RESIDING AT Harlowton, Montana
MY COMMISSION EXPIRES Nov. 19, 1964

(FILE THREE COPIES OF THIS REPORT WITH THE COUNTY CLERK AND RECORDER, RE-
TAIN THE 4th COPY FOR YOUR FILES.)

5992

70002

State of Montana, } ss.
County of Wheatland, }

I hereby certify that the within
instrument was filed for record in this

office on the 13th day of

Sept 1963 at 2:04

o'clock P.M. on

in Book 15 of Fair Rights

Page 429

Lucy H. Hicks

County Recorder

Deputy Recorder

GW 4

FILE NO. _____

T 9N R 17E
WHEATLAND COUNTY, MONTSTATE OF MONTANA
ADMINISTRATOR OF GROUNDWATER CODE
OFFICE OF STATE ENGINEER

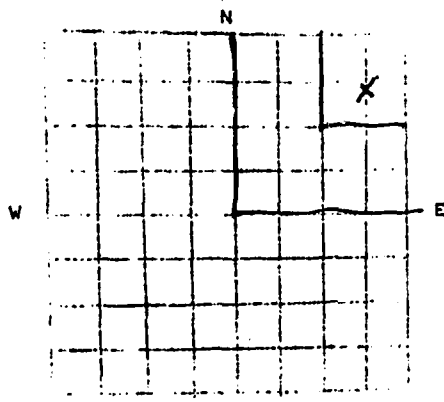
JAN 29 1964

DECLARATION OF VESTED GROUNDWATER RIGHTS
(UNDER CHAPTER 237, MONTANA SESSION LAWS, 1961)1. QUENTIN AND/OR MARJORIE A. INDRELAND MARTINSDALE, MONTANA

(NAME OF APPROPRIATOR)

(ADDRESS)

(TOWN)

COUNTY OF WHEATLAND, STATE OF MONTANA, HAVE APPROPRIATED GROUNDWATER ACCORD-
ING TO THE MONTANA LAWS IN EFFECT PRIOR TO JANUARY 1, 1962, AS FOLLOWS:2. THE BENEFICIAL USE ON WHICH THE CLAIM IS
BASED Stock Water3. DATE OR APPROXIMATE DATE OF EARLIEST BENE-
FICIAL USE; AND HOW CONTINUOUS THE USE HAS BEEN:
1890 - Continuous Use -
Spring - Natural Flow4. THE AMOUNT OF GROUNDWATER CLAIMED (IN MINER
INCHES OR GALLONS PER MINUTE)
9 Gal. per minute5. IF USED FOR IRRIGATION, GIVE THE ACREAGE
AND DESCRIPTION OF THE LANDS TO WHICH WATER HAS
BEEN APPLIED AND NAME OF THE OWNER THEREOF _____SE 1/4 NE 1/4 SEC 36 T9N R 17EINDICATE POINT OF APPROPRIATION
AND PLACE OF USE, IF POSSIBLE.
EACH SMALL SQUARE REPRESENTS 10
ACRES.6. THE MEANS OF WITHDRAWING SUCH WATER FROM THE GROUND AND THE LOCATION OF
EACH WELL OR OTHER MEANS OF WITHDRAWAL Wind Powered Pump - used to
supplement natural flow of spring7. THE DATE OF COMMENCEMENT AND COMPLETION OF THE CONSTRUCTION OF THE WELL,
WELLS, OR OTHER WORKS FOR WITHDRAWAL OF GROUNDWATER 18908. DEPTH OF WATER TABLE Spring - Natural Flow9. SO FAR AS IT MAY BE AVAILABLE, THE TYPE, SIZE AND DEPTH OF EACH WELL OR
THE GENERAL SPECIFICATIONS OF ANY OTHER WORKS FOR THE WITHDRAWAL OF GROUND-
WATER Natural Spring - Six 7' X 8' - Boxed in, 12 feet deep10. THE ESTIMATED AMOUNT OF GROUNDWATER WITHDRAWN EACH YEAR
Approximately 500,000 gallons per year11. THE LOG OF FORMATIONS ENCOUNTERED IN THE DRILLING OF EACH WELL IF AVAIL-
ABLE gravel - rock bottom12. SUCH OTHER INFORMATION OF A SIMILAR NATURE AS MAY BE USEFUL IN CARRYING
OUT THE POLICY OF THIS ACT, INCLUDING REFERENCE PAGE OF COUNTY RECORDS AND
BOOK NUMBER _____STATE OF MONTANA) SIGNATURE OF OWNER Quentin Indreland
DATE December 27, 1963
: SS.
COUNTY OF WHEATLAND) INDRELANDQUENTIN AND/OR MARJORIE A./ HAVING FIRST BEEN DULY SWORN, DEPOSES
AND SAYS THAT they (IS, ~~ARE~~) OF LAWFUL AGE AND (IS ~~ARE~~ THE APPROPRIATOR S
AND CLAIMANT S OF THE ORDER AND WATER RIGHT MENTIONED IN THE FOREGOING
DECLARATION OF VESTED GROUNDWATER RIGHTS AND THE PERSONS S WHOSE NAMES are
SUBSCRIBED THERETO, AS THE APPROPRIATOR S AND CLAIMANT S, THAT they
KNOW the CONTENTS OF SAID FOREGOING NOTICE AND THAT THE MATTERS AND
THINGS THEREIN STATED ARE TRUE.Marjorie G. Indreland
Quentin Indreland
SUBSCRIBED AND SWORN TO BEFORE ME, THIS 27th DAY OF December 1963Jordan R. Beckman
NOTARY PUBLIC FOR THE STATE OF MONTANA
RESIDING AT Harlowton, Montana
MY COMMISSION EXPIRES NOV. 19, 1964(FILE THREE COPIES OF THIS REPORT WITH THE COUNTY CLERK AND RECORDER, RE-
TAIN THE 4th COPY FOR YOUR FILES.)

34475

70433

State of Montana, }
County of Wheatland, } ss.

I hereby certify that the within
instrument was filed for record in this

office on the 30th day of

Dec 63 at 8:57

o'clock a. M., and was duly recorded

in Book 15 of Water Rights

Page 619

Luciella Hicks

County Recorder

By

Deputy Recorder

GROUNDWATER INDEX

Page 1 of 1

County W. Hartland Twp. 9N Rge. 18 E

[illegible]

SW 4
FILE NO.

9 N 2 18 E
WHEATLAND COUNTY

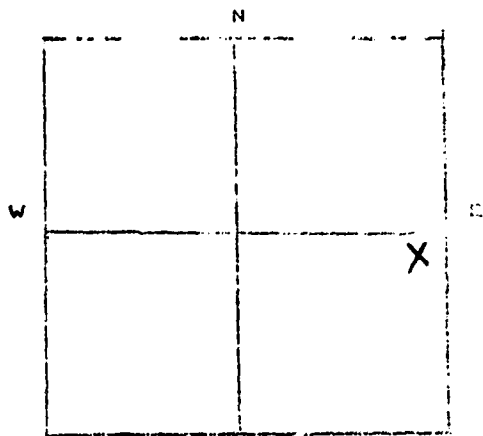
STATE OF MONTANA
ADMINISTRATOR OF GROUNDWATER CODE
OFFICE OF STATE ENGINEER

JAN 29 1964

DECLARATION OF VESTED GROUNDWATER RIGHTS
(UNDER CHAPTER 237, MONTANA SESSION LAWS 1961) ENGINEER

1. Arville J. Lammon OF Thermon Mont
(NAME OF APPROPRIATOR) (ADDRESS) (TOWN)

COUNTY OF WHEATLAND, STATE OF MONTANA HAVE APPROPRIATED GROUNDWATER ACCORDING TO THE MONTANA LAWS IN EFFECT PRIOR TO JANUARY 1, 1962, AS FOLLOWS:



SEC 8 T 9 R 18
INDICATE APPROPRIATION

2. THE BENEFICIAL USE ON WHICH THE CLAIM IS BASED Livestock

3. DATE OR APPROXIMATE DATE OF EARLIEST BENEFICIAL USE; AND HOW CONTINUOUS THE U.C. HAS BEEN. 1902

4. THE AMOUNT OF GROUNDWATER CLAIMED (IN MINER INCHES OR GALLONS PER MINUTE

5. IF USED FOR IRRIGATION, GIVE THE ACREAGE AND DESCRIPTION OF THE LANDS TO WHICH WATER HAS BEEN APPLIED AND NAME OF THE OWNER THERE

6. THE MEANS OF WITHDRAWING SUCH WATER FROM THE GROUND AND THE LOCATION OF EACH WELL OR OTHER MEANS OF WITHDRAWAL Spring

7. THE DATE OF COMMENCEMENT AND THE COMPLETION OF THE CONSTRUCTION OF THE WELL, WELLS, OR OTHER WORKS FOR WITHDRAWAL OF GROUNDWATER

8. DEPTH OF WATER TABLE

9. SO FAR AS IT MAY BE AVAILABLE, THE TYPE, SIZE AND DEPTH OF EACH WELL OR THE GENERAL SPECIFICATIONS OF ANY OTHER WORKS FOR THE WITHDRAWAL OF GROUNDWATER

10. THE ESTIMATED AMOUNT OF GROUNDWATER WITHDRAWN EACH YEAR

11. THE LOG OF FORMATIONS ENCOUNTERED IN THE DRILLING OF EACH WELL IF AVAILABLE

12. SUCH OTHER INFORMATION OF A SIMILAR NATURE AS MAY BE USEFUL IN CARRYING OUT THE POLICY OF THIS ACT, INCLUDING REFERENCE PAGE OF COUNTY RECORDS AND BOOK NUMBER

SIGNATURE OF OWNER

DATE

STATE OF MONTANA } SS.
COUNTY OF WHEATLAND }

Arthur J. Lammon

HAVING FIRST BEEN DULY SWORN, DEPOSES AND SAYS THAT HE (IS, ARE) OF LAWFUL AGE AND (IS, ARE) THE APPROPRIATOR AND CLAIMANT OF THE ORDER AND WATER RIGHT MENTIONED IN THE FOREGOING DECLARATION OF VESTED GROUNDWATER RIGHTS AND THE PERSON WHOSE NAMES SUBSCRIBED THERETO, AS THE APPROPRIATOR AND CLAIMANT, THAT HE KNOWS THE CONTENTS OF SAID FOREGOING NOTICE AND THAT THE MATTERS AND THINGS THEREIN STATED ARE TRUE.

SUBSCRIBED AND SWORN TO BEFORE ME, THIS 30 DAY OF Dec, 1963

Lucenia Hicks, Co Clerk

NOTARY PUBLIC FOR THE STATE OF MONTANA

RESIDING AT

MY COMMISSION EXPIRES

FILED FOR RECORD ON THE 31 DAY OF Dec, 1963 AT 10:07

CLOCK 9 M., AND RECORDED IN BOOK 82, PAGES 218

RECORDS OF WHEATLAND COUNTY, MONTANA

Lucenia Hicks

CLERK AND RECORDER

34697

SW 4
FILE NO.

91 18 2
WHEATLAND COUNTY

STATE OF MONTANA
ADMINISTRATOR OF GROUNDWATER CODE
OFFICE OF STATE ENGINEER

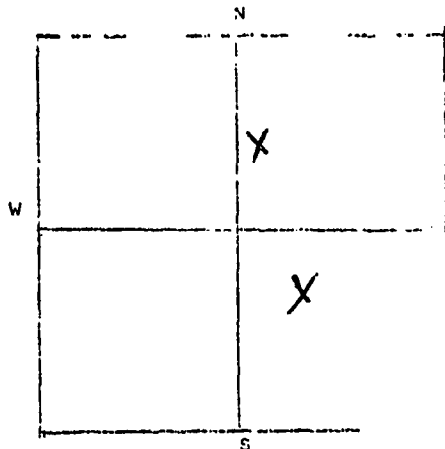
RECEIVED
JAN 29 1964

DECLARATION OF VESTED GROUNDWATER RIGHTS

(UNDER CHAPTER 237, MONTANA SESSION LAWS 1961)

1. Arville J. Lammers OF Shawmut Mont
(NAME OF APPROPRIATOR) (ADDRESS) (TOWN)

COUNTY OF WHEATLAND, STATE OF MONTANA HAVE APPROPRIATED GROUNDWATER AS CROW-
ING TO THE MONTANA LAWS IN EFFECT PRIOR TO JANUARY 1, 1962, AS FOLLOWS:



SEC 10 T 9 R 1
INDICATE APPROPRIATION

2. THE BENEFICIAL USE ON WHICH THE CLAIM IS
BASED Irrigation

3. DATE OR APPROXIMATE DATE OF EARLIER
BENEFICIAL USE; AND HOW CONTINUOUS THE USE
HAS BEEN 1905

4. THE AMOUNT OF GROUNDWATER CLAIMED (IN
MINER INCHES OR GALLONS PER MINUTE
20 miner inches

5. IF USED FOR IRRIGATION, GIVE THE ACREAGE
AND DESCRIPTION OF THE LANDS TO WHICH WATER
HAS BEEN APPLIED AND NAME OF THE OWNER THERE
OF

6. THE MEANS OF WITHDRAWING SUCH WATER FROM THE GROUND AND THE LOCATION OF
EACH WELL OR OTHER MEANS OF WITHDRAWAL Springs

7. THE DATE OF COMMENCEMENT AND THE COMPLETION OF THE CONSTRUCTION OF THE
WELL, WELLS, OR OTHER WORKS FOR WITHDRAWAL OF GROUNDWATER

8. DEPTH OF WATER TABLE

9. SO FAR AS IT MAY BE AVAILABLE, THE TYPE, SIZE AND DEPTH OF EACH WELL OR
THE GENERAL SPECIFICATIONS OF ANY OTHER WORKS FOR THE WITHDRAWAL OF GROUND-
WATER

10. THE ESTIMATED AMOUNT OF GROUNDWATER WITHDRAWN EACH YEAR

11. THE LOG OF FORMATIONS ENCOUNTERED IN THE DRILLING OF EACH WELL IF AVAIL-
ABLE

12. SUCH OTHER INFORMATION OF A SIMILAR NATURE AS MAY BE USEFUL IN CARRYING
OUT THE POLICY OF THIS ACT, INCLUDING REFERENCE PAGE OF COUNTY RECORDS AND
BOOK NUMBER

SIGNATURE OF OWNER

DATE

Arville J. Lammers
by Arthur J. Lammers
Dec 30, 1963

STATE OF MONTANA

COUNTY OF WHEATLAND

Arthur J. Lammers

HAVING FIRST BEEN DULY SWORN, DEPOSES
AND SAYS THAT HE (IS, ARE) OF LAWFUL AGE AND (IS, ARE) THE APPROPRIATOR
AND CLAIMANT OF THE ORDER AND WATER RIGHT MENTIONED IN THE FOREGOING
DECLARATION OF VESTED GROUNDWATER RIGHTS AND THE PERSON WHOSE NAME
SUBSCRIBED THERE TO, AS THE APPROPRIATOR AND CLAIMANT, THAT HE
KNOW THE CONTENTS OF SAID FOREGOING NOTICE AND THAT THE MATTERS AND THINGS
THEREIN STATED ARE TRUE.

SUBSCRIBED AND SWORN TO BEFORE ME, THIS 30 DAY OF Dec, 1963

Arville J. Lammers
by Arthur J. Lammers
Lucelia Hicks, Co Clerk

NOTARY PUBLIC FOR THE STATE OF MONTANA

RESIDING AT

MY COMMISSION EXPIRES

Dec 1963 AT 10:06

82 PAGES 217

Lucelia Hicks

CLERK AND RECORDER

34696

76663
FILED FOR RECORD ON THE 31 DAY OF
O'CLOCK 9 M., AND RECORDED IN BOOK
RECORDS OF WHEATLAND COUNTY, MONTANA

GW 4
FILE NO.

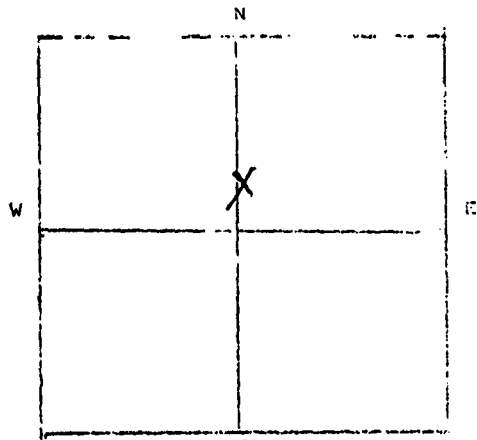
9 N 2 R 18 E
WHEATLAND COUNTY
JAN 29 1964

STATE OF MONTANA
ADMINISTRATOR OF GROUNDWATER CODE
OFFICE OF STATE ENGINEER

DECLARATION OF VESTED GROUNDWATER RIGHTS
(UNDER CHAPTER 237, MONTANA SESSION LAWS, 1961)

1. Arville J. Lammers OF Shannon, Mont.
(NAME OF APPROPRIATOR) (ADDRESS) (TOWN)

COUNTY OF WHEATLAND, STATE OF MONTANA HAVE APPROPRIATED GROUNDWATER ACCORDING TO THE MONTANA LAWS IN EFFECT PRIOR TO JANUARY 1, 1962, AS FOLLOWS:



SEC 11 T 9 R 18
INDICATE APPROPRIATION

2. THE BENEFICIAL USE ON WHICH THE CLAIM IS BASED Livestock

3. DATE OR APPROXIMATE DATE OF EARLIEST BENEFICIAL USE; AND HOW CONTINUOUS THE USE HAS BEEN. 1895

4. THE AMOUNT OF GROUNDWATER CLAIMED (IN MINER INCHES OR GALLONS PER MINUTE 20 miners inches

5. IF USED FOR IRRIGATION, GIVE THE ACREAGE AND DESCRIPTION OF THE LANDS TO WHICH WATER HAS BEEN APPLIED AND NAME OF THE OWNER THERE

6. THE MEANS OF WITHDRAWING SUCH WATER FROM THE GROUND AND THE LOCATION OF EACH WELL OR OTHER MEANS OF WITHDRAWAL Spring

7. THE DATE OF COMMENCEMENT AND THE COMPLETION OF THE CONSTRUCTION OF THE WELL, WELLS, OR OTHER WORKS FOR WITHDRAWAL OF GROUNDWATER

8. DEPTH OF WATER TABLE

9. SO FAR AS IT MAY BE AVAILABLE, THE TYPE, SIZE AND DEPTH OF EACH WELL OR THE GENERAL SPECIFICATIONS OF ANY OTHER WORKS FOR THE WITHDRAWAL OF GROUNDWATER

10. THE ESTIMATED AMOUNT OF GROUNDWATER WITHDRAWN EACH YEAR

11. THE LOG OF FORMATIONS ENCOUNTERED IN THE DRILLING OF EACH WELL IF AVAILABLE

12. SUCH OTHER INFORMATION OF A SIMILAR NATURE AS MAY BE USEFUL IN CARRYING OUT THE POLICY OF THIS ACT, INCLUDING REFERENCE PAGE OF COUNTY RECORDS AND BOOK NUMBER

SIGNATURE OF OWNER Arville J. Lammers
DATE Dec 30, 1963

STATE OF MONTANA } SS.
COUNTY OF WHEATLAND }

Arthur J. Lammers HAVING FIRST BEEN DULY SWORN, DEPOSES AND SAYS THAT HE (IS, ARE) OF LAWFUL AGE AND (IS, ARE) THE APPROPRIATOR AND CLAIMANT OF THE ORDER AND WATER RIGHT MENTIONED IN THE FOREGOING DECLARATION OF VESTED GROUNDWATER RIGHTS AND THE PERSON WHOSE NAMES SUBSCRIBED THE ETO, AS THE APPROPRIATOR AND CLAIMANT, THAT HE KNOWS THE CONTENTS OF SAID FOREGOING NOTICE AND THAT THE MATTERS AND THINGS THEREIN STATED ARE TRUE.

SUBSCRIBED AND SWORN TO BEFORE ME, THIS 30 DAY OF Dec, 1963

Lucretia Hicks Co Clerk
NOTARY PUBLIC FOR THE STATE OF MONTANA
MY COMMISSION EXPIRES

70669
FILED FOR RECORD ON THE 31 DAY OF Dec 19 63 AT 10:05
O'CLOCK A M., AND RECORDED IN BOOK 82, PAGES 216
RECORDS OF WHEATLAND COUNTY, MONTANA.

Lucretia Hicks
CLERK AND RECORDER

34695

SW 4
FILE NO.

9 N R 18 E
WHEATLAND COUNTY

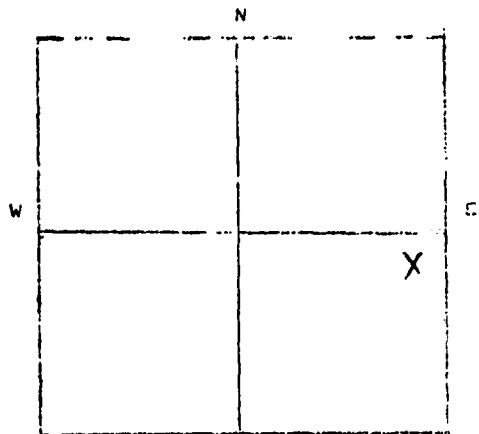
STATE OF MONTANA
ADMINISTRATOR OF GROUNDWATER CODE
OFFICE OF STATE ENGINEER

JAN 29 1964

DECLARATION OF VESTED GROUNDWATER RIGHTS
(UNDER CHAPTER 237, MONTANA SESSION LAWS, 1961)

1. Arville J. Lammers OF Shawmut Mont.
(NAME OF APPROPRIATOR) (ADDRESS) (TOWN)

COUNTY OF WHEATLAND, STATE OF MONTANA HAVE APPROPRIATED GROUNDWATER ACCORDING TO THE MONTANA LAWS IN EFFECT PRIOR TO JANUARY 1, 1962, AS FOLLOWS:



SEC 12 T 9 R 18
INDICATE APPROPRIATION

2. THE BENEFICIAL USE ON WHICH THE CLAIM IS BASED Livestock

3. DATE OR APPROXIMATE DATE OF EARLIEST BENEFICIAL USE; AND HOW CONTINUOUS THE USE HAS BEEN. 1905

4. THE AMOUNT OF GROUNDWATER CLAIMED (IN MINER INCHES OR GALLONS PER MINUTE 40 miners inches

5. IF USED FOR IRRIGATION, GIVE THE ACREAGE AND DESCRIPTION OF THE LANDS TO WHICH WATER HAS BEEN APPLIED AND NAME OF THE OWNER THERE

6. THE MEANS OF WITHDRAWING SUCH WATER FROM THE GROUND AND THE LOCATION OF EACH WELL OR OTHER MEANS OF WITHDRAWAL Spring

7. THE DATE OF COMMENCEMENT AND THE COMPLETION OF THE CONSTRUCTION OF THE WELL, WELLS, OR OTHER WORKS FOR WITHDRAWAL OF GROUNDWATER

8. DEPTH OF WATER TABLE

9. SO FAR AS IT MAY BE AVAILABLE, THE TYPE, SIZE AND DEPTH OF EACH WELL OR THE GENERAL SPECIFICATIONS OF ANY OTHER WORKS FOR THE WITHDRAWAL OF GROUNDWATER

10. THE ESTIMATED AMOUNT OF GROUNDWATER WITHDRAWN EACH YEAR

11. THE LOG OF FORMATIONS ENCOUNTERED IN THE DRILLING OF EACH WELL IF AVAILABLE

12. SUCH OTHER INFORMATION OF A SIMILAR NATURE AS MAY BE USEFUL IN CARRYING OUT THE POLICY OF THIS ACT, INCLUDING REFERENCE PAGE OF COUNTY RECORDS AND BOOK NUMBER

SIGNATURE OF OWNER Arville J. Lammers
DATE Dec 30 1963

STATE OF MONTANA } ss.
COUNTY OF WHEATLAND }

Arville J. Lammers HAVING FIRST BEEN DULY SWORN, DEPOSES AND SAYS THAT HE (IS, ARE) OF LAWFUL AGE AND (IS, ARE) THE APPROPRIATOR AND CLAIMANT OF THE ORDER AND WATER RIGHT MENTIONED IN THE FOREGOING DECLARATION OF VESTED GROUNDWATER RIGHTS AND THE PERSON WHOSE NAMES SUBSCRIBED THEREIN, AS THE APPROPRIATOR AND CLAIMANT; THAT HE KNOWS THE CONTENTS OF SAID FOREGOING NOTICE AND THAT THE MATTERS AND THINGS THEREIN STATED ARE TRUE.

SUBSCRIBED AND SWORN TO BEFORE ME, THIS 30 DAY OF Dec, 1963

Lucretia Hicks, Co Clerk
NOTARY PUBLIC FOR THE STATE OF MONTANA
RESIDING AT
MY COMMISSION EXPIRES

70661

FILED FOR RECORD ON THE 31 DAY OF Dec 19 63 AT 10:04
O'CLOCK 9 M., AND RECORDED IN BOOK 82, PAGES 215
RECORDS OF WHEATLAND COUNTY, MONTANA.

Lucretia Hicks
CLERK AND RECORDER

34694

GW 4
FILE NO.

STATE OF MONTANA
ADMINISTRATOR OF GROUNDWATER CODE
OFFICE OF STATE ENGINEER

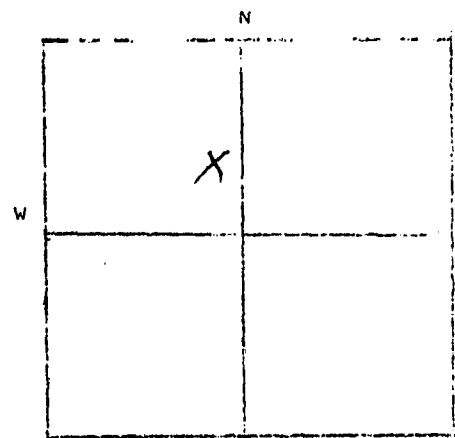
WHEATLAND COUNTY

JAN 29 1964

DECLARATION OF VESTED GROUNDWATER RIGHTS
(UNDER CHAPTER 237, MONTANA SESSION LAWS, 1961)

1. Arville J. Lammers OF Sharon, Mont
(NAME OF APPROPRIATOR) (ADDRESS) (TOWN)

COUNTY OF WHEATLAND, STATE OF MONTANA HAVE APPROPRIATED GROUNDWATER ACCORDING TO THE MONTANA LAWS IN EFFECT PRIOR TO JANUARY 1, 1962, AS FOLLOWS:



SEC 13 T 9 R 18
INDICATE APPROPRIATION

2. THE BENEFICIAL USE ON WHICH THE CLAIM IS BASED Livestock & Irrigation

3. DATE OR APPROXIMATE DATE OF EARLIEST BENEFICIAL USE, AND HOW CONTINUOUS THE USE HAS BEEN. 1901

4. THE AMOUNT OF GROUNDWATER CLAIMED (IN MINER INCHES OR GALLONS PER MINUTE)
40 Miner inches

5. IF USED FOR IRRIGATION, GIVE THE ACREAGE AND DESCRIPTION OF THE LANDS TO WHICH WATER HAS BEEN APPLIED AND NAME OF THE OWNER THERE OF

6. THE MEANS OF WITHDRAWING SUCH WATER FROM THE GROUND AND THE LOCATION OF EACH WELL OR OTHER MEANS OF WITHDRAWAL Ditch from spring

7. THE DATE OF COMMENCEMENT AND THE COMPLETION OF THE CONSTRUCTION OF THE WELL, WELLS, OR OTHER WORKS FOR WITHDRAWAL OF GROUNDWATER

8. DEPTH OF WATER TABLE

9. SO FAR AS IT MAY BE AVAILABLE, THE TYPE, SIZE AND DEPTH OF EACH WELL OR THE GENERAL SPECIFICATIONS OF ANY OTHER WORKS FOR THE WITHDRAWAL OF GROUNDWATER

10. THE ESTIMATED AMOUNT OF GROUNDWATER WITHDRAWN EACH YEAR

11. THE LOG OF FORMATIONS ENCOUNTERED IN THE DRILLING OF EACH WELL IF AVAILABLE

12. SUCH OTHER INFORMATION OF A SIMILAR NATURE AS MAY BE USEFUL IN CARRYING OUT THE POLICY OF THIS ACT, INCLUDING REFERENCE PAGE OF COUNTY RECORDS AND BOOK NUMBER

SIGNATURE OF OWNER Arville J. Lammers
by Arthur J. Lammers
DATE Dec 30 - 1963

STATE OF MONTANA) SS.
COUNTY OF WHEATLAND)
Arthur J. Lammers HAVING FIRST BEEN DULY SWORN, DEPOSES
AND SAYS THAT HE (IS, ARE) OF LAWFUL AGE AND (IS, ARE) THE APPROPRIATOR
AND CLAIMANT OF THE ORDER AND WATER RIGHT MENTIONED IN THE FOREGOING
DECLARATION OF VESTED GROUNDWATER RIGHTS AND THE PERSON WHOSE NAMES
SUBSCRIBED THERETO, AS THE APPROPRIATOR AND CLAIMANT, THAT HE
KNOW THE CONTENTS OF SAID FOREGOING NOTICE AND THAT THE MATTERS AND THINGS
THEREIN STATED ARE TRUE.

SUBSCRIBED AND SWORN TO BEFORE ME, THIS 30 DAY OF Dec, 1963
Lucretia Hicks, Clerk
NOTARY PUBLIC FOR THE STATE OF MONTANA

70660

FILED FOR RECORD ON THE 31 DAY OF Dec 1963 AT 10:03
O'CLOCK A M., AND RECORDED IN BOOK 82 PAGES 214
RECORDS OF WHEATLAND COUNTY, MONTANA. Lucretia Hicks

34693

CLERK AND RECORDER

Form No. 18
8-60

T. 9 North R. 18 East

County WHEATLAND

MONTANA BUREAU OF MINES AND GEOLOGY
Butte, Montana

RECEIVED
JAN 2 1964

Water Well Log

STATE ENGINEER

1637 Alderson Avenue

X			

Owner Ralph E. & Pearl G. Coleman Address Billings, Montana

Driller _____ Address _____

Date Started 1958 Date Completed 1958

Location: Sec. 20 T. 9N. R. 18 E. $\frac{1}{4}$ sec. NW (S4NW4)

Type of well Dug (Dug, driven, or drilled) Equipment used _____ (Churn, drill, rotary, other)

Water use: Domestic ☒ Municipal ☐ Stock ☒ Irrigation ☒

Industrial ☐ Drainage ☐ Other _____

Casing: _____ ft. to _____ ft. Type _____ Size _____

Casing: _____ ft. to _____ ft. Type _____ Size _____

Casing: _____ ft. to _____ ft. Type _____ Size _____

Perforated or screened: Ft. _____ to ft. _____. Ft. _____ to ft. _____

Type of screen or perforations _____

Static water level, for non-flowing well: Sixteen (16) feet.

Shut-in pressure, for flowing well: _____ lb./sq. in. on: _____ (date)

Pumping water level Sixteen (16) feet at estimated 75 gal. per min.

How tested: on electric pump - 1 1/2 inch pipe running full

Length of test twenty-four hours on pump

Remarks: (Gravel packing, cementing, packers, type of shut-off, depth of shut-off)

(over)

Log of Well

[illegible]

GW 4
FILE NO.

9N R 18
WHEATLAND COUNTY

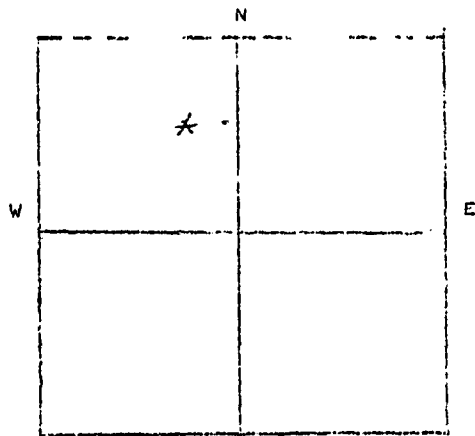
STATE OF MONTANA
ADMINISTRATOR OF GROUNDWATER CODE
OFFICE OF STATE ENGINEER

JAN 29 1964

DECLARATION OF VESTED GROUNDWATER RIGHTS
(UNDER CHAPTER 237, MONTANA SESSION 1961)

1. Altman Lammers OF Showmut, Mont.
(NAME OF APPROPRIATOR) (ADDRESS) (TOWN)

COUNTY OF WHEATLAND, STATE OF MONTANA, HAVE APPROPRIATED GROUNDWATER ACCORDING TO THE MONTANA LAWS IN EFFECT PRIOR TO JANUARY 1, 1962, AS FOLLOWS:



SEC 23 T 9 R 18
INDICATE APPROPRIATION

2. THE BENEFICIAL USE ON WHICH THE CLAIM IS BASED livestock & Irrigation

3. DATE OR APPROXIMATE DATE OF EARLIEST BENEFICIAL USE; AND HOW CONTINUOUS THE USE HAS BEEN. 1936

4. THE AMOUNT OF GROUNDWATER CLAIMED (IN MINER INCHES OR GALLONS PER MINUTE)
40 miners inches

5. IF USED FOR IRRIGATION, GIVE THE ACREAGE AND DESCRIPTION OF THE LANDS TO WHICH WATER HAS BEEN APPLIED AND NAME OF THE OWNER THERE

6. THE MEANS OF WITHDRAWING SUCH WATER FROM THE GROUND AND THE LOCATION OF EACH WELL OR OTHER MEANS OF WITHDRAWAL Pump

7. THE DATE OF COMMENCEMENT AND THE COMPLETION OF THE CONSTRUCTION OF THE WELL, WELLS, OR OTHER WORKS FOR WITHDRAWAL OF GROUNDWATER 1936

8. DEPTH OF WATER TABLE Variously to 65 feet

9. SO FAR AS IT MAY BE AVAILABLE, THE TYPE, SIZE AND DEPTH OF EACH WELL OR THE GENERAL SPECIFICATIONS OF ANY OTHER WORKS FOR THE WITHDRAWAL OF GROUNDWATER 6" Steel Casing 65 feet deep

10. THE ESTIMATED AMOUNT OF GROUNDWATER WITHDRAWN EACH YEAR 60 acre feet

11. THE LOG OF FORMATIONS ENCOUNTERED IN THE DRILLING OF EACH WELL IF AVAILABLE

12. SUCH OTHER INFORMATION OF A SIMILAR NATURE AS MAY BE USEFUL IN CARRYING OUT THE POLICY OF THIS ACT, INCLUDING REFERENCE PAGE OF COUNTY RECORDS AND BOOK NUMBER

SIGNATURE OF OWNER

DATE Dec. 27, 1963

STATE OF MONTANA } ss.
COUNTY OF WHEATLAND }

A. A. Lammers HAVING FIRST BEEN DULY SWORN, DEPOSES AND SAYS THAT HE (IS, ARE) OF LAWFUL AGE AND (IS, ARE) THE APPROPRIATOR AND CLAIMANT OF THE ORDER AND WATER RIGHT MENTIONED IN THE FOREGOING DECLARATION OF VESTED GROUNDWATER RIGHTS AND THE PERSON WHOSE NAMES SUBSCRIBED THEREON, AS THE APPROPRIATOR AND CLAIMANT, THAT HE KNOWS THE CONTENTS OF SAID FOREGOING NOTICE AND THAT THE MATTERS AND THINGS THEREIN STATED ARE TRUE.

SUBSCRIBED AND SWORN TO BEFORE ME, THIS 27 DAY OF Dec, 1963

70425

Lucretia Hicks Co. Clerk
NOTARY PUBLIC FOR THE STATE OF MONTANA
RESIDING AT
MY COMMISSION EXPIRES

FILED FOR RECORD ON THE 30 DAY OF Dec, 1963 AT 8:48

O'CLOCK a M., AND RECORDED IN BOOK 15, PAGES 611 34467

RECORDS OF WHEATLAND COUNTY, MONTANA. Lucretia Hicks Clerk & Recorder

GW 4
FILE NO. _____

STATE OF MONTANA
ADMINISTRATOR OF GROUNDWATER CODE
OFFICE OF STATE ENGINEER

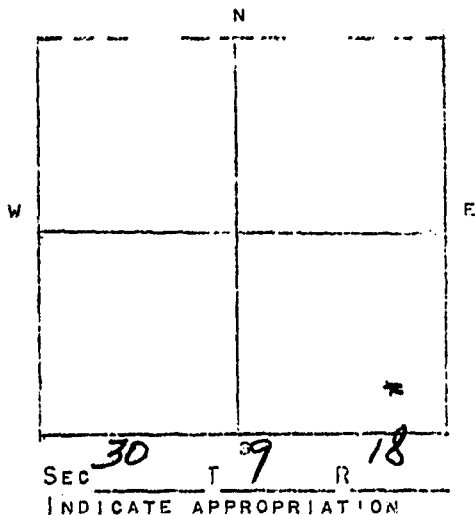
94 R 18 20
WHEATLAND COUNTY

RECEIVED
JAN 29 1964

DECLARATION OF VESTED GROUNDWATER RIGHTS
(UNDER CHAPTER 237, MONTANA SESSION LAWS 1961)

1. Altmon Lammers OF SHAWMUT, MONT
(NAME OF APPROPRIATOR) (ADDRESS) (TOWN)

COUNTY OF WHEATLAND, STATE OF MONTANA, HAVE APPROPRIATED GROUNDWATER ACCORDING TO THE MONTANA LAWS IN EFFECT PRIOR TO JANUARY 1, 1962, AS FOLLOWS:



2. THE BENEFICIAL USE OF WHICH THE CLAIM IS BASED LIVESTOCK, IRRIGATION

3. DATE OR APPROXIMATE DATE OF EARLIEST BENEFICIAL 1912 AND HOW CONTINUOUS THE USE HAS BEEN.

4. THE AMOUNT OF GROUNDWATER CLAIMED 80 IN MINER INCHES OR GALLONS PER MINUTE inches

5. IF USED FOR IRRIGATION, GIVE THE ACREAGE AND DESCRIPTION OF THE LANDS TO WHICH WATER HAS BEEN APPLIED AND NAME OF THE OWNER THERE IF

6. THE MEANS OF WITHDRAWING SUCH WATER Pump FROM THE GROUND AND THE LOCATION OF EACH WELL OR OTHER MEANS OF WITHDRAWAL

7. THE DATE OF COMMENCEMENT AND THE COMPLETION OF THE CONSTRUCTION OF THE WELLS, OR OTHER WORKS FOR WITHDRAWAL OF GROUNDWATER 1912

8. DEPTH OF WATER TABLE variously to 60 feet

9. SO FAR AS IT MAY BE AVAILABLE, THE TYPE, SIZE AND DEPTH OF EACH WELL OR THE GENERAL SPECIFICATIONS OF ANY OTHER WORKS FOR THE WITHDRAWAL OF GROUNDWATER 5" steel casing 60'

10. THE ESTIMATED AMOUNT OF GROUNDWATER WITHDRAWN EACH YEAR

11. THE LOG OF FORMATIONS ENCOUNTERED IN THE DRILLING OF EACH WELL IF AVAILABLE

12. SUCH OTHER INFORMATION OF A SIMILAR NATURE AS MAY BE USEFUL IN CARRYING OUT THE POLICY OF THIS ACT, INCLUDING REFERENCE PAGE OF COUNTY RECORDS AND BOOK NUMBER

SIGNATURE OF OWNER Lammers

DATE Dec. 27, 1963

STATE OF MONTANA } SS.
COUNTY OF WHEATLAND)

Altmon Lammers HAVING FIRST BEEN DULY SWORN, DEPOSES AND SAYS THAT HE (IS, ARE,) OF LAWFUL AGE AND (IS, ARE) THE APPROPRIATOR AND CLAIMANT OF THE ORDER AND WATER RIGHT MENTIONED IN THE FOREGOING DECLARATION OF VESTED GROUNDWATER RIGHTS AND THE PERSON WHOSE NAMES SUBSCRIBED THE ETO, AS THE APPROPRIATOR AND CLAIMANT, THAT HE KNOW THE CONTENTS OF SAID FOREGOING NOTICE AND THAT THE MATTERS AND THINGS THEREIN STATED ARE TRUE.

SUBSCRIBED AND SWORN TO BEFORE ME, THIS 27 DAY OF Dec, 1963

Lucretia Hicks, Co Clerk
NOTARY PUBLIC FOR THE STATE OF MONTANA

RESIDING AT _____
MY COMMISSION EXPIRES _____

70427

FILED FOR RECORD ON THE 30 DAY OF Dec 1963 AT 8:51

O'CLOCK a M., AND RECORDED IN BOOK 15; PAGES 613

RECORDS OF WHEATLAND COUNTY, MONTANA.

Lucretia Hicks
CLERK AND RECORDER

34469

File No. 97122

DUPLICATE

Approved Stock Form—State Publishing Co., Helena, Montana—41327

T. 9 N R. 18 E
County Heartland

STATE OF MONTANA
ADMINISTRATOR OF GROUNDWATER CODE
OFFICE OF STATE ENGINEER

RECEIVED
JAN 6 1964

Notice of Completion of Groundwater Appropriation
Without Well

STATE ENGINEER

(Under Chapter 237 Montana Session Laws, 1961)

Date of Appropriation of Groundwater July 1955

Owner Geo. & John Rivie Address Pyrate Mont

Contractor (if any) _____

Address of Contractor _____

Date Started July 1955 Date Completed July 1955

Describe means of obtaining groundwater without a well "as by sub-irrigation and other natural processes". Include depth to water when applicable.

Pit 10' deep.

Quantity of water developed and used with explanation of method used to measure or estimate such amount. If use is intermittent

estimate approximate lengths of periods of use.

Used for stock water

Signature of Owner Geo. & John Rivie

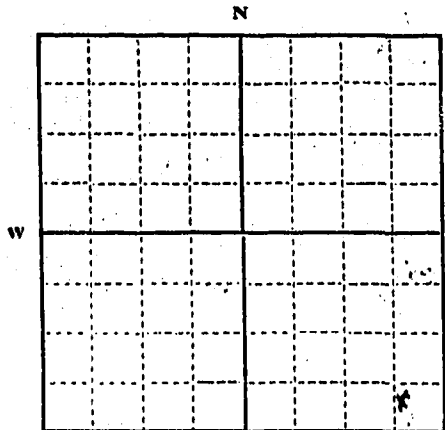
Date Dec 30, 1963

This form to be prepared by contractor (if any), otherwise by the owner.

Three copies of this notice are to be filed with the County Clerk and Recorder of the county in which the works are located.

Please answer all questions. If not applicable, so state, otherwise the form will be returned.

Original to the County Clerk and Recorder; duplicate to the State Engineer; Triplicate to the Montana Bureau of Mines and Geology and Quadruplicate for the Appropriator.



SE 1/4 Sec 36 T9 R8

Indicate point of appropriation and place of use, if possible.

File	1122
No.	
Indexed	<input checked="" type="checkbox"/>
by	M

53924

State of Montana, } ss
 Golden Valley County, }
 Filed this 23/ day of
 Dec A. D. 1963
 at 4:30 o'clock P. M.
 Elizabeth M. Mark
 County Recorder
 Vera L. Mark
 Deputy

GROUNDWATER INDEX

Page 1 of 1

County Wheatland Twp. 8 N Rge. 12 E

[illegible]

File No.

T. 8 R. 12

DUPLICATE

County

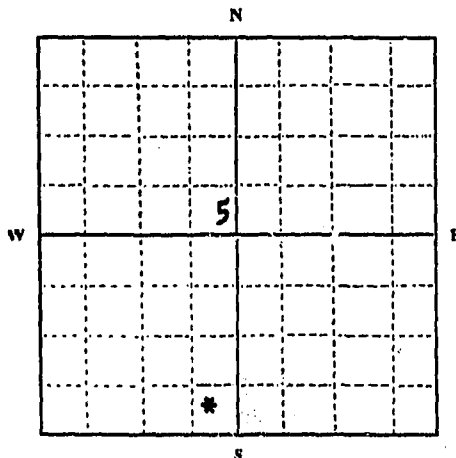
STATE OF MONTANA
ADMINISTRATOR OF GROUNDWATER CODE
OFFICE OF STATE ENGINEER

RECEIVED
JAN 29 1964
STATE ENGINEER

Declaration of Vested Groundwater Rights

(Under Chapter 237, Montana Session Laws, 1961)

1. Albert Berg & Sons, of Martinsdale,
(Name of Appropriator) (Address) (Town)
County of Wheatland State of Montana
have appropriated groundwater according to the Montana laws in effect prior to January 1, 1962, as follows:



..... $\frac{1}{4}$ Sec. T. R.

Indicate point of appropriation and place of use, if possible. Each small square represents 10 acres.

2. The beneficial use on which the claim is based.....
Household
3. Date or approximate date of earliest beneficial use; and how continuous the use has been..... 1957
4. The amount of groundwater claimed (in miner's inches or gallons per minute)..... 10 gal. per minute
5. If used for irrigation, give the acreage and description of the lands to which water has been applied and name of the owner thereof.....
.....
6. The means of withdrawing such water from the ground and the location of each well or other means of withdrawal.....
See Sec. 5 T-8 R-12
7. The date of commencement and completion of the construction of the well, wells, or other works for withdrawal of groundwater..... See 3 Above
8. The depth of water table..... 10 to 20 feet
9. So far as it may be available, the type, size and depth of each well or the general specifications of any other works for the withdrawal of groundwater..... Drilled no log available
10. The estimated amount of groundwater withdrawn each year..... 1,000,000 gallons
11. The log of formations encountered in the drilling of each well if available..... None
12. Such other information of a similar nature as may be useful in carrying out the policy of this act, including reference to book and page of any county record.....
.....

Signature of Owner.....
Albert Berg & Sons
by Donald Berg Partner

Date..... December 30, 1963

Three copies to be filed by the owner with the County Clerk and Recorder of the county in which the well is located.

Please answer all questions. If not applicable, so state, otherwise the form will be returned.

Original to the County Clerk and Recorder; Duplicate to the State Engineer; Triplicate to the Montana Bureau of Mines and Geology, and Quadruplicate for the Appropriator.

34580

70542

State of Montana, }
County of Wheatland. }

I hereby certify that the within
instrument was filed for record in the

office on the 31 day of

April 1963 at 8:04

o'clock A.M., and was duly recorded

in Book 82 of Water Rights

Page 89-90

Lucretia Hanks

County Recorder

By

Deputy Recorder

File No.

T. S. 1 R. 12

DUPLICATE

County

STATE OF MONTANA
ADMINISTRATOR OF GROUNDWATER CODE
OFFICE OF STATE ENGINEER

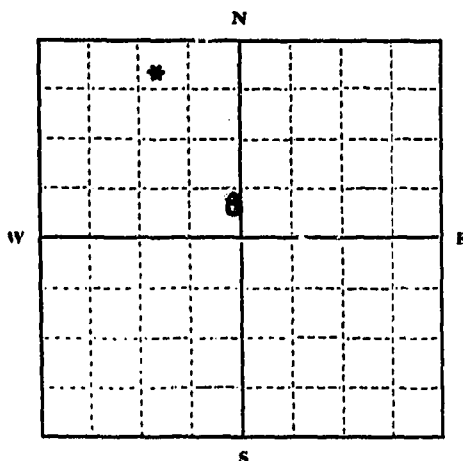
Declaration of Vested Groundwater Rights

(Under Chapter 237, Montana Session Laws, 1961)

JAN 28 1964

STATE ENGINEER

1. Albert Berg & Sons, of Martinsdale
(Name of Appropriator) (Address) (Town)
County of Wheatland State of Montana
have appropriated groundwater according to the Montana laws in effect prior to January 1, 1962, as follows:



..... 1/4 Sec. T. R.

Indicate point of appropriation and place of use, if possible. Each small square represents 10 acres.

2. The beneficial use on which the claim is based.....
House hold
3. Date or approximate date of earliest beneficial use; and how continuous the use has been.....
1950
4. The amount of groundwater claimed (in miner's inches or gallons per minute).....
10 Gal. per minute
5. If used for irrigation, give the acreage and description of the lands to which water has been applied and name of the owner thereof.....
.....
6. The means of withdrawing such water from the ground and the location of each well or other means of withdrawal.....
NE 1/4 Sec. 8 T-8 R-12
7. The date of commencement and completion of the construction of the well, wells, or other works for withdrawal of groundwater.....
see 3 above
8. The depth of water table.....
10 to 20 feet
9. So far as it may be available, the type, size and depth of each well or the general specifications of any other works for the withdrawal of groundwater.....
Drilled no log available
10. The estimated amount of groundwater withdrawn each year.....
1,000,000 gallons
11. The log of formations encountered in the drilling of each well if available.....
None
12. Such other information of a similar nature as may be useful in carrying out the policy of this act, including reference to book and page of any county record.....
.....

Signature of Owner

Date December 30, 1963

Three copies to be filed by the owner with the County Clerk and Recorder of the county in which the well is located.

Please answer all questions. If not applicable, so state, otherwise the form will be returned.

Original to the County Clerk and Recorder; Duplicate to the State Engineer; Triplicate to the Montana Bureau of Mines and Geology, and Quaduplicate for the Appropriator.

34581

70543

County of Wheatland, Wyo.

I hereby certify that the within instrument was filed for record in this

office on the 31 day of

Dec 1963 8:05-

o'clock A.M., and was duly recorded

in Book 82 of

Page 91-92

Lucy H. Nick

County Recorder

By

Deputy Recorder

RECORDED
INDEXED
FILED
DEC 31 1963
WHEATLAND, WYO.
COUNTY RECORDER'S OFFICE

GW 4

FILE NO. _____

T 28 R 122

WHEATLAND COUNTY, MONT.

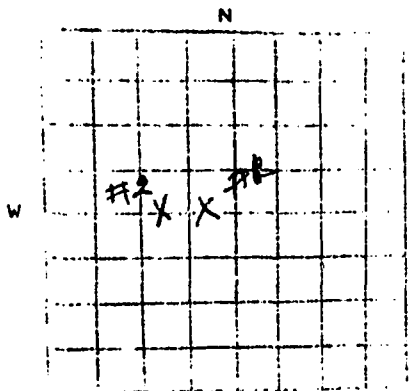
STATE OF MONTANA
ADMINISTRATOR OF GROUNDWATER CODE
OFFICE OF STATE ENGINEER

RECEIVED
NOV 18 1963

DECLARATION OF VESTED GROUNDWATER RIGHTS
(UNDER CHAPTER 237, MONTANA SESSION LAWS, 1952)

STATE ENGINEER

1. WILLIAM R. OLSON, OF 100 DOE, MONTANA
(NAME OF APPROPRIATOR) (ADDRESS) (TOWN)
COUNTY OF WHEATLAND, STATE OF MONTANA, HAVE APPROPRIATED GROUNDWATER ACCORD-
ING TO THE MONTANA LAWS IN EFFECT PRIOR TO JANUARY 1, 1962, AS FOLLOWS:



2. THE BENEFICIAL USE ON WHICH THE CLAIM IS
BASED Domestic and Stock

3. DATE OR APPROXIMATE DATE OF EARLIEST BENEF-
ICIAL USE; AND HOW CONTINUOUS THE USE HAS BEEN
#1 1947 Continuous #2 Intermittent

4. THE AMOUNT OF GROUNDWATER CLAIMED 40 gallons
INCHES OR GALLONS PER MINUTE per minute - #2 - 40 gallons per minute

5. IF USED FOR IRRIGATION, GIVE THE ACREAGE
AND DESCRIPTION OF THE LANDS TO WHICH WATER HAS
BEEN APPLIED AND NAME OF THE OWNER THEREOF _____

100 SEC 9 T 28 R 122
INDICATE POINT OF APPROPRIATION
AND PLACE OF USE, IF POSSIBLE.
EACH SMALL SQUARE REPRESENTS 10
ACRES.

6. THE MEANS OF WITHDRAWING SUCH WATER FROM THE GROUND AND THE LOCATION OF
EACH WELL OR OTHER MEANS OF WITHDRAWAL #1 - electric pump
#2 - Electric pump when used

7. THE DATE OF COMMENCEMENT AND COMPLETION OF THE CONSTRUCTION OF THE WELL,
WELLS, OR OTHER WORKS FOR WITHDRAWAL OF GROUNDWATER 1947

8. DEPTH OF WATER TABLE 40 Feet

9. SO FAR AS IT MAY BE AVAILABLE, THE TYPE, SIZE AND DEPTH OF EACH WELL OR
THE GENERAL SPECIFICATIONS OF ANY OTHER WORKS FOR THE WITHDRAWAL OF GROUND-
WATER 100 ft. deep - casing - 4 inch

10. THE ESTIMATED AMOUNT OF GROUNDWATER WITHDRAWN EACH YEAR 100,000 gallons per year

11. THE LOG OF FORMATIONS ENCOUNTERED IN THE DRILLING OF EACH WELL IF AVAIL-
ABLE Sandrock - clay - gravel - blue mud

12. SUCH OTHER INFORMATION OF A SIMILAR NATURE AS MAY BE USEFUL IN CARRYING
OUT THE POLICY OF THIS ACT, INCLUDING REFERENCE PAGE OF COUNTY RECORDS AND
BOOK NUMBER _____

SIGNATURE OF OWNER W. R. Olson
STATE OF MONTANA) DATE Nov. 8, 1963
: SS.

COUNTY OF WHEATLAND)
WILLIAM R. OLSON

W. R. Olson HAVING FIRST BEING DULY SWORN, DEPOSES
AND SAYS THAT HE (IS, ARE,) OF LAWFUL AGE AND (IS ARE) THE APPROPRIATOR
AND CLAIMANT OF THE ORDER AND WATER RIGHT MENTIONED IN THE FOREGOING
DECLARATION OF VESTED GROUNDWATER RIGHTS AND THE PERSON WHOSE NAME
SUBSCRIBED THERETO, AS THE APPROPRIATOR AND CLAIMANT, THAT HE
KNOW THE CONTENTS OF SAID FOREGOING NOTICE AND THAT THE MATTERS AND
THINGS THEREIN STATED ARE TRUE.

SUBSCRIBED AND SWORN TO BEFORE ME, THIS 8 DAY OF November, 1963

W. R. Olson
NOTARY PUBLIC Wheatland, Montana
RESIDING AT Nov. 19, 1964
MY COMMISSION EXPIRES _____

(FILE THREE COPIES OF THIS REPORT WITH THE COUNTY CLERK AND RECORDER, RE-
TAIN THE 4th COPY FOR YOUR FILES.)

7192

70165-

State of Montana, } ss.
County of Wheatland, }
I hereby certify that the within
instrument was filed for record in this
office on the 9th day of
Nov 1963 at 4:39
o'clock P. M. recorded
In Book 15 Water Rights
Page 455
Lucretia Hicks
County Recorder
By _____ Deputy Recorder

File No.

T 8 N R 12 E

DUPLICATE

MONTANA WATER RESOURCES BOARD

County Wheatland

LOG

RECEIVED

SEP 23 1968

STATE OF MONTANA
ADMINISTRATOR OF GROUNDWATER CODE
STATE WATER CONSERVATION BOARD

Top of Ground

(Elev. above sea level.....)

**Notice of Completion of Groundwater
Appropriation by Means of Well**
DEVELOPED AFTER JANUARY 1, 1962

(Under Chapter 237 Montana Session Laws, 1961, as amended)

STATE OF MONTANA

Owner FISH AND GAME DEPT. Address HELENA, MONTANADriller VAN DYKEN DRILLING CO Address BOZEMAN, MONTANADate of Notice of appropriation of groundwater NONEDate well started 1/25/67 Date completed 1/30/67Type of well Drilled Equipment used Cable tools
(Dug, driven, bored or drilled) (Churn drill, rotary or other)Water use: Domestic ☐ Municipal ☐ Stock ☐ Irrigation ☐
Industrial ☐ Drainage ☐ Other ☒

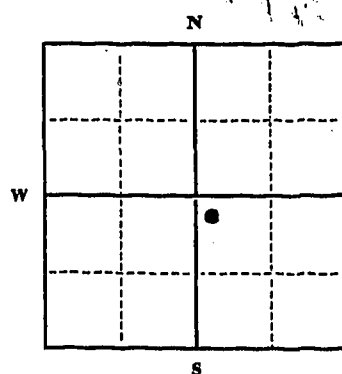
Indicate on the diagram the character and thickness of the different strata met with in drilling, such as soil, clay, shale, gravel, rock or sand, etc. Show depth at which water is encountered, thickness and character of water-bearing strata and height to which the water rises in the well.

Water @ 10' to 16'6"
standing level is 4'6".

T.D. 80'

Well Located at
SELKIRK

Size of Drilled Hole	Size and Weight of Casing	From (Feet)	To (Feet)	PERFORATIONS		
				Kind Size	From (Feet)	To (Feet)
6"	6 5/8" O.D. 19# P.E.	0'	69'6"	none		

Static Water Level for non-flowing well
none feet.Shut-in Pressure for Flowing Well 10' Head.Pumping Water Level.....feet
at.....gal. per minute.Discharge in gal. per min. of flowing well
6 G.P.M.

How Tested.....

Length of Test ContinuousRemarks: (Gravel packing, cementing, pack-
ers, type of shutoff) Top 10' of
6" casing is cement grouted
in

(Continue on reverse side)

USE—If used for irrigation, industrial, drainage or other. Explain, state
number of acres and location or other data (i.e.: Lot, Block and Addi-
tion).CAMPGROUND WATER SUPPLY
FLOWING WELL

Show exact depth of bottom.

This form to be prepared by driller, and three copies to be filed by the owner with the
County Clerk and Recorder in the county in which the well is located, tissue copy to be
retained by driller.Please answer all questions. If not applicable, so state, otherwise the form will be
returned.

LICENSE NO. 1

Driller's License Number

Driller's Signature

44,598

This is to certify that the within instrument was filed for record in this office on the 16th day of Sept 1868 at 8:35 o'clock A.M. and was duly recorded in Book 82 of State Rights Page 379-380
 Lucilia Hicks
 County Recorder
 Deputy Recorder.

74263

State of Montana }
 County of Yellowstone } ss.

I hereby certify that the within instrument was filed for record in this

office on the 16th day of

Sept 1868 at 8:35

o'clock A.M. and was duly recorded

in Book 82 of State Rights

Page 379-380

Lucilia Hicks

County Recorder

Deputy Recorder.

GW 4

FILE NO. 70226

T 8 N 12

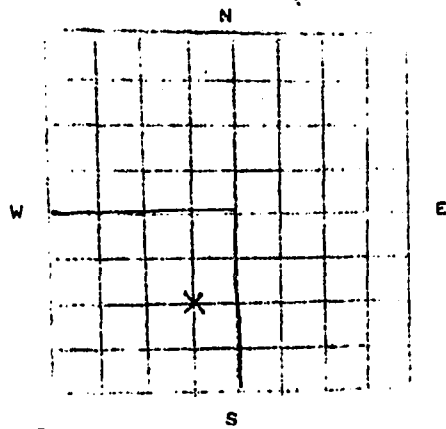
WHEATLAND COUNTY, MONT.

STATE OF MONTANA
ADMINISTRATOR OF GROUNDWATER CODE
OFFICE OF STATE ENGINEER

RECEIVED
JAN 29 1964

DECLARATION OF VESTED GROUNDWATER RIGHTS
(UNDER CHAPTER 237, MONTANA SESSION LAWS, 1961) STATE ENGINEER

1. AUDUN MOE, OF TWO DOT, MONTANA
(NAME OF APPROPRIATOR) (ADDRESS) (TOWN)
COUNTY OF WHEATLAND, STATE OF MONTANA, HAVE APPROPRIATED GROUNDWATER ACCORD-
ING TO THE MONTANA LAWS IN EFFECT PRIOR TO JANUARY 1, 1962, AS FOLLOWS:



2. THE BENEFICIAL USE ON WHICH THE CLAIM IS
BASED L. livestock water
3. DATE OR APPROXIMATE DATE OF EARLIEST BENE-
FICIAL USE; AND HOW CONTINUOUS THE USE HAS BEEN
1940
4. THE AMOUNT OF GROUNDWATER CLAIMED (IN MINER
INCHES OR GALLONS PER MINUTE
1,000 gallons per minute
5. IF USED FOR IRRIGATION, GIVE THE ACREAGE
AND DESCRIPTION OF THE LANDS TO WHICH WATER HAS
BEEN APPLIED AND NAME OF THE OWNER THEREOF

SW 1/4 SEC. 12 T 8 R 12

INDICATE POINT OF APPROPRIATION
AND PLACE OF USE, IF POSSIBLE.
EACH SMALL SQUARE REPRESENTS 10
ACRES.
6. THE MEANS OF WITHDRAWING SUCH WATER FROM THE GROUND AND THE LOCATION OF
EACH WELL OR OTHER MEANS OF WITHDRAWAL spring - natural flow
7. THE DATE OF COMMENCEMENT AND COMPLETION OF THE CONSTRUCTION OF THE WELL,
WELLS, OR OTHER WORKS FOR WITHDRAWAL OF GROUNDWATER
unapproved
8. DEPTH OF WATER TABLE spring - natural flow
9. SO FAR AS IT MAY BE AVAILABLE, THE TYPE, SIZE AND DEPTH OF EACH WELL OR
THE GENERAL SPECIFICATIONS OF ANY OTHER WORKS FOR THE WITHDRAWAL OF GROUND-
WATER spring - natural flow
10. THE ESTIMATED AMOUNT OF GROUNDWATER WITHDRAWN EACH YEAR
sufficient for 2,000 sheep and 200 head of cattle
11. THE LOG OF FORMATIONS ENCOUNTERED IN THE DRILLING OF EACH WELL IF AVAIL-
ABLE
12. SUCH OTHER INFORMATION OF A SIMILAR NATURE AS MAY BE USEFUL IN CARRYING
OUT THE POLICY OF THIS ACT, INCLUDING REFERENCE PAGE OF COUNTY RECORDS AND
BOOK NUMBER

SIGNATURE OF OWNER Audun Moe
STATE OF MONTANA) DATE Nov. 27, 1963
: SS.
COUNTY OF WHEATLAND)

AUDUN MOE HAVING FIRST BEEN DULY SWORN, DEPOSES
AND SAYS THAT HE (IS, ARE) OF LAWFUL AGE AND (IS ARE) THE APPROPRIATOR
AND CLAIMANT OF THE ORDER AND WATER RIGHT MENTIONED IN THE FOREGOING
DECLARATION OF VESTED GROUNDWATER RIGHTS AND THE PERSON WHOSE NAME IS
SUBSCRIBED THERETO, AS THE APPROPRIATOR AND CLAIMANT, THAT HE
KNOWS THE CONTENTS OF SAID FOREGOING NOTICE AND THAT THE MATTERS AND
THINGS THEREIN STATED ARE TRUE.

SUBSCRIBED AND SWORN TO BEFORE ME, THIS 27th DAY OF November 1963
Audun Moe
Richard R. Hoffman
NOTARY PUBLIC FOR THE STATE OF MONTANA
RESIDING AT Harlowton, Montana
MY COMMISSION EXPIRES Nov. 19, 1964

(FILE THREE COPIES OF THIS REPORT WITH THE COUNTY CLERK AND RECORDER, RE-
TAIN THE 4th COPY FOR YOUR FILES.)

34345

70226

State of Montana,
County of Wheatland,

I hereby certify that the within
instrument was filed for record in this

office on the 27th day of

November 1963 at 3:30

o'clock PM and was duly recorded

in Book 15 at Water Rights

Page 460

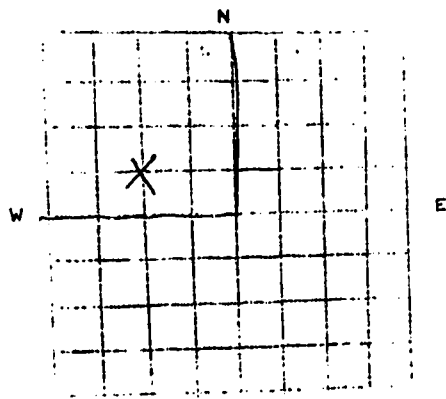
County Recorder

Deputy Recorder

GW 4

FILE NO. 70225T 8 N 12
WHEATLAND COUNTY, MONT.STATE OF MONTANA
ADMINISTRATOR OF GROUNDWATER CODE
OFFICE OF STATE ENGINEERRECEIVED
JAN 29 1964DECLARATION OF VESTED GROUNDWATER RIGHTS
(UNDER CHAPTER 237, MONTANA SESSION LAWS, 1961) STATE ENGINEER

1. AUDUN MOE, OF TWO DOT, MONTANA
(NAME OF APPROPRIATOR) (ADDRESS) (TOWN)
COUNTY OF WHEATLAND, STATE OF MONTANA, HAVE APPROPRIATED GROUNDWATER ACCORD-
ING TO THE MONTANA LAWS IN EFFECT PRIOR TO JANUARY 1, 1962, AS FOLLOWS:

NW $\frac{1}{4}$ SEC 14 T 8 R 12INDICATE POINT OF APPROPRIATION
AND PLACE OF USE, IF POSSIBLE.
EACH SMALL SQUARE REPRESENTS 10
ACRES.

2. THE BENEFICIAL USE ON WHICH THE CLAIM IS
BASED Domestic - Garden

3. DATE OR APPROXIMATE DATE OF EARLIEST BENE-
FICIAL USE; AND HOW CONTINUOUS THE USE HAS BEEN
1935 - continuous use

4. THE AMOUNT OF GROUNDWATER CLAIMED (IN MINER
INCHES OR GALLONS PER MINUTE)
three (3) gallons per minute

5. IF USED FOR IRRIGATION, GIVE THE ACREAGE
AND DESCRIPTION OF THE LANDS TO WHICH WATER HAS
BEEN APPLIED AND NAME OF THE OWNER THEREOF
Lawn and Garden

6. THE MEANS OF WITHDRAWING SUCH WATER FROM THE GROUND AND THE LOCATION OF
EACH WELL OR OTHER MEANS OF WITHDRAWAL electric pump

7. THE DATE OF COMMENCEMENT AND COMPLETION OF THE CONSTRUCTION OF THE WELL,
WELLS, OR OTHER WORKS FOR WITHDRAWAL OF GROUNDWATER
Well drilled in 1935

8. DEPTH OF WATER TABLE (ten) 10 feet

9. SO FAR AS IT MAY BE AVAILABLE, THE TYPE, SIZE AND DEPTH OF EACH WELL OR
THE GENERAL SPECIFICATIONS OF ANY OTHER WORKS FOR THE WITHDRAWAL OF GROUND-
WATER eight (8") inch cased well

10. THE ESTIMATED AMOUNT OF GROUNDWATER WITHDRAWN EACH YEAR
one million gallons

11. THE LOG OF FORMATIONS ENCOUNTERED IN THE DRILLING OF EACH WELL IF AVAIL-
ABLE 65 feet deep - gravel and clay

12. SUCH OTHER INFORMATION OF A SIMILAR NATURE AS MAY BE USEFUL IN CARRYING
OUT THE POLICY OF THIS ACT, INCLUDING REFERENCE PAGE OF COUNTY RECORDS AND
BOOK NUMBER

SIGNATURE OF OWNER Audun Moe
STATE OF MONTANA) DATE November 27, 1963
: SS.
COUNTY OF WHEATLAND)

AUDUN MOE HAVING FIRST BEEN DULY SWORN, DEPOSED
AND SAYS THAT HE (IS, ~~WAS~~) OF LAWFUL AGE AND (IS ~~NOT~~) THE APPROPRIATOR
AND CLAIMANT OF THE ORDER AND WATER RIGHT MENTIONED IN THE FOREGOING
DECLARATION OF VESTED GROUNDWATER RIGHTS AND THE PERSON WHOSE NAME is
SUBSCRIBED THERETO, AS THE APPROPRIATOR AND CLAIMANT, THAT HE
KNOW s THE CONTENTS OF SAID FOREGOING NOTICE AND THAT THE MATTERS AND
THINGS THEREIN STATED ARE TRUE.

SUBSCRIBED AND SWORN TO BEFORE ME, THIS 27th DAY OF November, 19 63

Audun Moe
John P. McManis
NOTARY PUBLIC FOR THE STATE OF MONTANA
RESIDING AT Harlowton, Montana
MY COMMISSION EXPIRES Nov. 19, 1964

(FILE THREE COPIES OF THIS REPORT WITH THE COUNTY CLERK AND RECORDER, RE-
TAIN THE 4th COPY FOR YOUR FILES.)

34344

70225

State of Montana, } ss.
County of Wheatland, }

I hereby certify that the within
instrument was filed for record in this

office on the 27th day of

November 19 63 at 3:28

o'clock P.M., and was duly recorded

in Book 15 of Water Rights

Page 459

Lucretia Hicks
County Recorder

By _____
Deputy Recorder

GW 4
FILE NO. _____

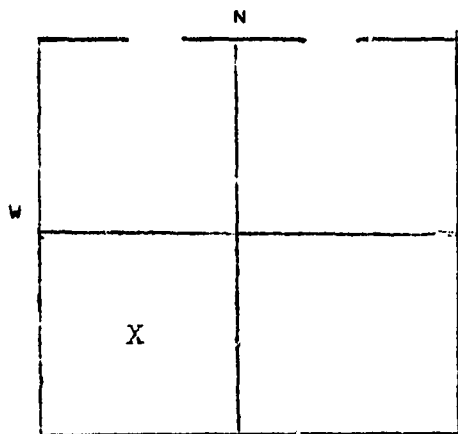
T 8 N R 12 E
WHEATLAND COUNTY

STATE OF MONTANA
ADMINISTRATOR OF GROUNDWATER CODE
OFFICE OF STATE ENGINEER

JAN 29 1964

DECLARATION OF VESTED GROUNDWATER RIGHTS
(UNDER CHAPTER 237, MONTANA SESSION LAWS 1961)

1. Holley Anderson, of Box 56 Twodot Montana
(NAME OF APPROPRIATOR) (ADDRESS) (TOWN)
COUNTY OF WHEATLAND, STATE OF MONTANA, HAVE APPROPRIATED GROUNDWATER ACCORD-
ING TO THE MONTANA LAWS IN EFFECT PRIOR TO JANUARY 1, 1962, AS FOLLOWS:



2. THE BENEFICIAL USE ON WHICH THE CLAIM IS
BASED Stock water

3. DATE OR APPROXIMATE DATE OF EARLIEST
BENEFICIAL USE; AND HOW CONTINUOUS THE USE
HAS BEEN. 1912 Continuous since Then

4. THE AMOUNT OF GROUNDWATER CLAIMED (IN
MINER INCHES OR GALLONS PER MINUTE 200 Miners
Inches

5. IF USED FOR IRRIGATION, GIVE THE ACREAGE
AND DESCRIPTION OF THE LANDS TO WHICH WATER
HAS BEEN APPLIED AND NAME OF THE OWNER THERE
OF _____

6. THE MEANS OF WITHDRAWING SUCH WATER FROM THE GROUND AND THE LOCATION OF
EACH WELL OR OTHER MEANS OF WITHDRAWAL Spring SW 1/4 of sec 15 T8N R12E

7. THE DATE OF COMMENCEMENT AND THE COMPLETION OF THE CONSTRUCTION OF THE
WELL, WELLS, OR OTHER WORKS FOR WITHDRAWAL OF GROUNDWATER _____

8. DEPTH OF WATER TABLE 20 Feet

9. SO FAR AS IT MAY BE AVAILABLE, THE TYPE, SIZE AND DEPTH OF EACH WELL OR
THE GENERAL SPECIFICATIONS OF ANY OTHER WORKS FOR THE WITHDRAWAL OF GROUND-
WATER _____

10. THE ESTIMATED AMOUNT OF GROUNDWATER WITHDRAWN EACH YEAR 5000 Gallons

11. THE LOG OF FORMATIONS ENCOUNTERED IN THE DRILLING OF EACH WELL IF AVAIL-
ABLE _____

12. SUCH OTHER INFORMATION OF A SIMILAR NATURE AS MAY BE USEFUL IN CARRYING
OUT THE POLICY OF THIS ACT, INCLUDING REFERENCE PAGE OF COUNTY RECORDS AND
BOOK NUMBER _____

SIGNATURE OF OWNER Holley Anderson

DATE Dec 16-63

STATE OF MONTANA } ss.
COUNTY OF WHEATLAND }

Holley Anderson HAVING FIRST BEEN DULY SWORN, DEPOSES
AND SAYS THAT HE (IS, ARE,) OF LAWFUL AGE AND (IS, ARE) THE APPROPRIATOR
AND CLAIMANT OF THE ORDER AND WATER RIGHT MENTIONED IN THE FOREGOING
DECLARATION OF VESTED GROUNDWATER RIGHTS AND THE PERSON WHOSE NAMES
SUBSCRIBED THERETO, AS THE APPROPRIATOR AND CLAIMANT, THAT HE
KNOW THE CONTENTS OF SAID FOREGOING NOTICE AND THAT THE MATTERS AND THINGS
THEREIN STATED ARE TRUE.

SUBSCRIBED AND SWORN TO BEFORE ME, THIS 23 DAY OF Dec, 1963

70383

Lucretia Hicks, Co Clerk
NOTARY PUBLIC FOR THE STATE OF MONTANA
RESIDING AT _____
MY COMMISSION EXPIRES _____

FILED FOR RECORD ON THE 23 DAY OF Dec 1963 AT 12
O'CLOCK PM, AND RECORDED IN BOOK 15, PAGES 563
RECORDS OF WHEATLAND COUNTY, MONTANA.

Lucretia Hicks Clerk & Recorder

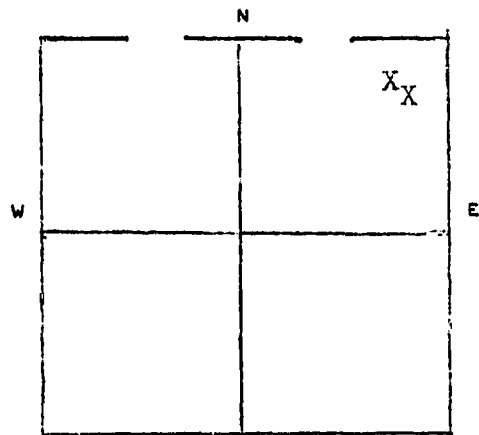
GW 4
FILE NO. _____

T 8 N R 12 E
WHEATLAND COUNTY
JAN 29 1964

STATE OF MONTANA
ADMINISTRATOR OF GROUNDWATER CODE
OFFICE OF STATE ENGINEER
* * * *

DECLARATION OF VESTED GROUNDWATER RIGHTS
(UNDER CHAPTER 237, MONTANA SESSION LAWS, 1961) ENGINEER

1. Holley Anderson, of Box 56 Twodot Montana
(NAME OF APPROPRIATOR) (ADDRESS) (TOWN)
COUNTY OF WHEATLAND, STATE OF MONTANA, HAVE APPROPRIATED GROUNDWATER ACCORD-
ING TO THE MONTANA LAWS IN EFFECT PRIOR TO JANUARY 1, 1962, AS FOLLOWS:



Sec 15 T 8N R 12E
INDICATE APPROPRIATION

2. THE BENEFICIAL USE ON WHICH THE CLAIM IS
BASED Human use Stock Water and irrigation.

3. DATE OR APPROXIMATE DATE OF EARLIEST
BENEFICIAL USE; AND HOW CONTINUOUS THE USE
HAS BEEN 1897 Contionus since

4. THE AMOUNT OF GROUNDWATER CLAIMED (IN
MINER INCHES OR GALLONS PER MINUTE 500 Miners
Inches

5. IF USED FOR IRRIGATION, GIVE THE ACREAGE
AND DESCRIPTION OF THE LANDS TO WHICH WATER
HAS BEEN APPLIED AND NAME OF THE OWNER THERE
of acre in the E $\frac{1}{2}$ of the NE $\frac{1}{4}$ of Sec 15 T8N
R12 E

Owner is Holley Anderson

6. THE MEANS OF WITHDRAWING SUCH WATER FROM THE GROUND AND THE LOCATION OF
EACH WELL OR OTHER MEANS OF WITHDRAWAL Electric Pump E $\frac{1}{2}$ of the NE $\frac{1}{4}$ of Sec
15 T8N R12E Wells are 100 yards Apart

7. THE DATE OF COMMENCEMENT AND THE COMPLETION OF THE CONSTRUCTION OF THE
WELL, WELLS, OR OTHER WORKS FOR WITHDRAAL OF GROUNDWATER _____

8. DEPTH OF WATER TABLE 30 Feet

9. SO FAR AS IT MAY BE AVAILABLE, THE TYPE, SIZE AND DEPTH OF EACH WELL OR
THE GENERAL SPECIFICATIONS OF ANY OTHER WORKS FOR THE WITHDRAWAL OF GROUND-
WATER One well is 40 feet Deep the other is 100 Feet deep

10. THE ESTIMATED AMOUNT OF GROUNDWATER WITHDRAWN EACH YEAR 150000 Gallons

11. THE LOG OF FORMATIONS ENCOUNTERED IN THE DRILLING OF EACH WELL IF AVAIL-
ABLE _____

12. SUCH OTHER INFORMATION OF A SIMILAR NATURE AS MAY BE USEFUL IN CARRYING
OUT THE POLICY OF THIS ACT, INCLUDING REFERENCE PAGE OF COUNTY RECORDS AND
BOOK NUMBER _____

SIGNATURE OF OWNER Holley Anderson

DATE Dec 16-63

STATE OF MONTANA } ss.
COUNTY OF WHEATLAND }

Holley Anderson HAVING FIRST BEEN DULY SWORN, DEPOSES
AND SAYS THAT HE (IS, ARE,) OF LAWFUL AGE AND (IS, ARE) THE APPROPRIATOR
AND CLAIMANT OF THE ORDER AND WATER RIGHT MENTIONED IN THE FOREGOING
DECLARATION OF VESTED GROUNDWATER RIGHTS AND THE PERSON WHOSE NAMES
SUBSCRIBED THERETO, AS THE APPROPRIATOR AND CLAIMANT, THAT HE
KNOW THE CONTENTS OF SAID FOREGOING NOTICE AND THAT THE MATTERS AND THINGS
THEREIN STATED ARE TRUE.

SUBSCRIBED AND SWORN TO BEFORE ME, THIS 23 DAY OF Dec, 1963

Lucretia Hicks Clerk
NOTARY PUBLIC FOR THE STATE OF MONTANA
RESIDING AT _____
MY COMMISSION EXPIRES _____

FILED FOR RECORD ON THE 23 DAY OF Dec 1963 AT 3:06
O'CLOCK P M., AND RECORDED IN BOOK 15, PAGES 560
RECORDS OF WHEATLAND COUNTY, MONTANA. Lucretia Hicks. Clerk & Recorder

70380

34429

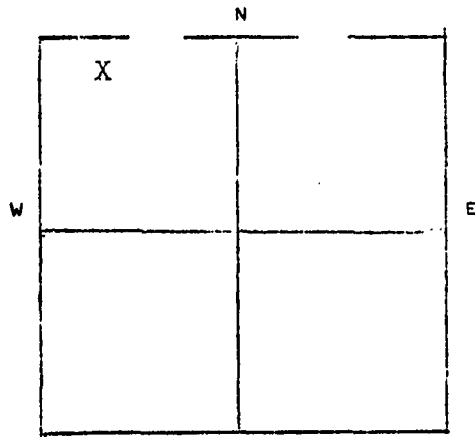
GW 4
FILE NO. _____

STATE OF MONTANA
ADMINISTRATOR OF GROUNDWATER CODE
OFFICE OF STATE ENGINEER

12E
JAN 29 1964

DECLARATION OF VESTED GROUNDWATER RIGHTS
(UNDER CHAPTER 237, MONTANA SESSION LAWS 1961) ENGINEER

1. Holley Anderson, Box 56 Twodot Montana
(NAME OF APPROPRIATOR) (ADDRESS) (TOWN)
COUNTY OF WHEATLAND, STATE OF MONTANA, HAVE APPROPRIATED GROUNDWATER ACCORDING TO THE MONTANA LAWS IN EFFECT PRIOR TO JANUARY 1, 1962, AS FOLLOWS:



Sec 15 T 8N R 12E
INDICATE APPROPRIATION

2. THE BENEFICIAL USE ON WHICH THE CLAIM IS BASED human use and livestock water

3. DATE OR APPROXIMATE DATE OF EARLIEST BENEFICIAL USE; AND HOW CONTINUOUS THE USE HAS BEEN. 1898 Continuous Since then

4. THE AMOUNT OF GROUNDWATER CLAIMED (IN MINER INCHES OR GALLONS PER MINUTE) 100 Miners Inches

5. IF USED FOR IRRIGATION, GIVE THE ACREAGE AND DESCRIPTION OF THE LANDS TO WHICH WATER HAS BEEN APPLIED AND NAME OF THE OWNER THERE OF.

6. THE MEANS OF WITHDRAWING SUCH WATER FROM THE GROUND AND THE LOCATION OF EACH WELL OR OTHER MEANS OF WITHDRAWAL Hand pump NW 1/4 of Sec 15 T8N R12E

7. THE DATE OF COMMENCEMENT AND THE COMPLETION OF THE CONSTRUCTION OF THE WELL, WELLS, OR OTHER WORKS FOR WITHDRAWAL OF GROUNDWATER

8. DEPTH OF WATER TABLE 20 Feet

9. SO FAR AS IT MAY BE AVAILABLE, THE TYPE, SIZE AND DEPTH OF EACH WELL OR THE GENERAL SPECIFICATIONS OF ANY OTHER WORKS FOR THE WITHDRAWAL OF GROUNDWATER 50 Feet Deep

10. THE ESTIMATED AMOUNT OF GROUNDWATER WITHDRAWN EACH YEAR 2000 Gal

11. THE LOG OF FORMATIONS ENCOUNTERED IN THE DRILLING OF EACH WELL IF AVAILABLE

12. SUCH OTHER INFORMATION OF A SIMILAR NATURE AS MAY BE USEFUL IN CARRYING OUT THE POLICY OF THIS ACT, INCLUDING REFERENCE PAGE OF COUNTY RECORDS AND BOOK NUMBER

SIGNATURE OF OWNER Holley Anderson
DATE Dec 16-63

STATE OF MONTANA } SS.
COUNTY OF WHEATLAND }

Holley Anderson HAVING FIRST BEEN DULY SWORN, DEPOSES AND SAYS THAT HE (IS, ARE,) OF LAWFUL AGE AND (IS, ARE) THE APPROPRIATOR AND CLAIMANT OF THE ORDER AND WATER RIGHT MENTIONED IN THE FOREGOING DECLARATION OF VESTED GROUNDWATER RIGHTS AND THE PERSON WHOSE NAMES SUBSCRIBED THERETO, AS THE APPROPRIATOR AND CLAIMANT; THAT HE KNOWS THE CONTENTS OF SAID FOREGOING NOTICE AND THAT THE MATTERS AND THINGS THEREIN STATED ARE TRUE.

SUBSCRIBED AND SWORN TO BEFORE ME, THIS 23 DAY OF Dec, 1963

Lucretia Hicks, Co Clerk
NOTARY PUBLIC FOR THE STATE OF MONTANA
RESIDING AT _____
MY COMMISSION EXPIRES _____

FILED FOR RECORD ON THE 23 DAY OF Dec 1963 AT 3:14
O'CLOCK P M., AND RECORDED IN BOOK 15, PAGE 564
RECORDS OF WHEATLAND COUNTY, MONTANA. Lucretia Hicks, Clerk & Recorder

70384

34433

GW 4
FILE NO. _____

T 8N R 12E
WHEATLAND COUNTY

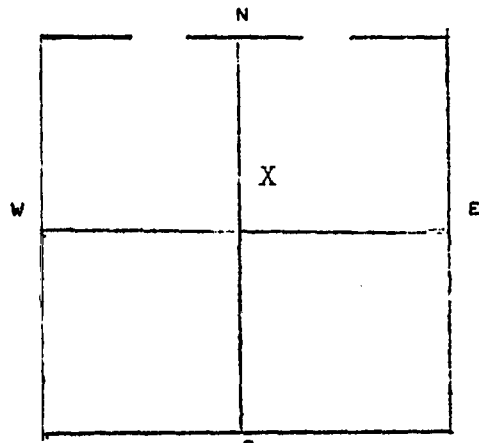
15

STATE OF MONTANA
ADMINISTRATOR OF GROUNDWATER CODE
OFFICE OF STATE ENGINEER

JAN 29 1964

DECLARATION OF VESTED GROUNDWATER RIGHTS
(UNDER CHAPTER 237, MONTANA SESSION LAWS, 1961) ENGINEER

1. Holley Anderson, Box 56 Twodot Montana
(NAME OF APPROPRIATOR) (ADDRESS) (TOWN)
COUNTY OF WHEATLAND, STATE OF MONTANA, HAVE APPROPRIATED GROUNDWATER ACCORD-
ING TO THE MONTANA LAWS IN EFFECT PRIOR TO JANUARY 1, 1962, AS FOLLOWS:



Sec 15 T 8N R 12E
INDICATE APPROPRIATION

2. THE BENEFICIAL USE ON WHICH THE CLAIM IS
BASED Livestock Water

3. DATE OR APPROXIMATE DATE OF EARLIEST
BENEFICIAL USE; AND HOW CONTINUOUS THE USE
HAS BEEN. 1900 Steady since Then

4. THE AMOUNT OF GROUNDWATER CLAIMED (IN
MINER INCHES OR GALLONS PER MINUTE
100 Miners Inches

5. IF USED FOR IRRIGATION, GIVE THE ACREAGE
AND DESCRIPTION OF THE LANDS TO WHICH WATER
HAS BEEN APPLIED AND NAME OF THE OWNER THERE
OF _____

6. THE MEANS OF WITHDRAWING SUCH WATER FROM THE GROUND AND THE LOCATION OF
EACH WELL OR OTHER MEANS OF WITHDRAWAL Spring SW 1/4 of The NE 1/4 of sec 15
T 8N R 12E

7. THE DATE OF COMMENCEMENT AND THE COMPLETION OF THE CONSTRUCTION OF THE
WELL, WELLS, OR OTHER WORKS FOR WITHDRAWAL OF GROUNDWATER _____

8. DEPTH OF WATER TABLE 15 Feet

9. SO FAR AS IT MAY BE AVAILABLE, THE TYPE, SIZE AND DEPTH OF EACH WELL OR
THE GENERAL SPECIFICATIONS OF ANY OTHER WORKS FOR THE WITHDRAWAL OF GROUND-
WATER _____

10. THE ESTIMATED AMOUNT OF GROUNDWATER WITHDRAWN EACH YEAR _____

11. THE LOG OF FORMATIONS ENCOUNTERED IN THE DRILLING OF EACH WELL IF AVAIL-
ABLE _____

12. SUCH OTHER INFORMATION OF A SIMILAR NATURE AS MAY BE USEFUL IN CARRYING
OUT THE POLICY OF THIS ACT, INCLUDING REFERENCE PAGE OF COUNTY RECORDS AND
BOOK NUMBER _____

SIGNATURE OF OWNER Holley Anderson
DATE Dec 16-63

STATE OF MONTANA } ss.
COUNTY OF WHEATLAND }

Holley Anderson HAVING FIRST BEEN DULY SWORN, DEPOSES
AND SAYS THAT HE (IS, ARE,) OF LAWFUL AGE AND (IS, ARE) THE APPROPRIATOR
AND CLAIMANT OF THE ORDER AND WATER RIGHT MENTIONED IN THE FOREGOING
DECLARATION OF VESTED GROUNDWATER RIGHTS AND THE PERSON WHOSE NAMES
SUBSCRIBED THERETO, AS THE APPROPRIATOR AND CLAIMANT, THAT HE
KNOW THE CONTENTS OF SAID FOREGOING NOTICE AND THAT THE MATTERS AND THINGS
THEREIN STATED ARE TRUE.

SUBSCRIBED AND SWORN TO BEFORE ME, THIS 23 DAY OF Dec, 1963

70381

Lucretia Hicks, Co Clerk
NOTARY PUBLIC FOR THE STATE OF MONTANA
RESIDING AT _____
MY COMMISSION EXPIRES _____

FILED FOR RECORD ON THE 23 DAY OF Dec 1963 AT 3:08
O'CLOCK P M., AND RECORDED IN BOOK 15, PAGES 561
RECORDS OF WHEATLAND COUNTY, MONTANA.

Lucretia Hicks
CLERK AND RECORDER

34430

GW 4
FILE NO. _____

T 8 N R 12 E
WHEATLAND COUNTY

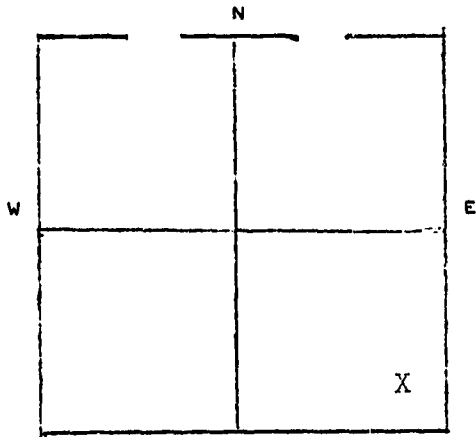
16

STATE OF MONTANA
ADMINISTRATOR OF GROUNDWATER CODE
OFFICE OF STATE ENGINEER

JAN 29 1964

DECLARATION OF VESTED GROUNDWATER RIGHTS
(UNDER CHAPTER 237, MONTANA SESSION LAWS, 1961) - CIVIL

1. Holley Anderson, of Box 56 Twodot Montana
(NAME OF APPROPRIATOR) (ADDRESS) (TOWN)
COUNTY OF WHEATLAND, STATE OF MONTANA, HAVE APPROPRIATED GROUNDWATER ACCORD-
ING TO THE MONTANA LAWS IN EFFECT PRIOR TO JANUARY 1, 1962, AS FOLLOWS:



Sec 16 T 8N R 12E
INDICATE APPROPRIATION

2. THE BENEFICIAL USE ON WHICH THE CLAIM IS
BASED Human use and Stock Water

3. DATE OR APPROXIMATE DATE OF EARLIEST
BENEFICIAL USE; AND HOW CONTINUOUS THE USE
HAS BEEN 1912 All the time Since Then

4. THE AMOUNT OF GROUNDWATER CLAIMED (IN
MINER INCHES OR GALLONS PER MINUTE 150 Miners
Inches

5. IF USED FOR IRRIGATION, GIVE THE ACREAGE
AND DESCRIPTION OF THE LANDS TO WHICH WATER
HAS BEEN APPLIED AND NAME OF THE OWNER THERE
OF _____

6. THE MEANS OF WITHDRAWING SUCH WATER FROM THE GROUND AND THE LOCATION OF
EACH WELL OR OTHER MEANS OF WITHDRAWAL Spring SE of S $\frac{1}{2}$ of sec 16 T8N R12E

7. THE DATE OF COMMENCEMENT AND THE COMPLETION OF THE CONSTRUCTION OF THE
WELL, WELLS, OR OTHER WORKS FOR WITHDRAWAL OF GROUNDWATER _____

8. DEPTH OF WATER TABLE 30 Feet

9. SO FAR AS IT MAY BE AVAILABLE, THE TYPE, SIZE AND DEPTH OF EACH WELL OR
THE GENERAL SPECIFICATIONS OF ANY OTHER WORKS FOR THE WITHDRAWAL OF GROUND-
WATER _____

10. THE ESTIMATED AMOUNT OF GROUNDWATER WITHDRAWN EACH YEAR 5000 Gallons

11. THE LOG OF FORMATIONS ENCOUNTERED IN THE DRILLING OF EACH WELL IF AVAIL-
ABLE _____

12. SUCH OTHER INFORMATION OF A SIMILAR NATURE AS MAY BE USEFUL IN CARRYING
OUT THE POLICY OF THIS ACT, INCLUDING REFERENCE PAGE OF COUNTY RECORDS AND
BOOK NUMBER _____

SIGNATURE OF OWNER Holley Anderson

DATE Dec 11-63

STATE OF MONTANA } ss.
COUNTY OF WHEATLAND }

Holley Anderson HAVING FIRST BEEN DULY SWORN, DEPOSES
AND SAYS THAT HE (IS, ARE,) OF LAWFUL AGE AND (IS, ARE) THE APPROPRIATOR
AND CLAIMANT OF THE ORDER AND WATER RIGHT MENTIONED IN THE FOREGOING
DECLARATION OF VESTED GROUNDWATER RIGHTS AND THE PERSON WHOSE NAMES
SUBSCRIBED THEREIN, AS THE APPROPRIATOR AND CLAIMANT, THAT HE
KNOWS THE CONTENTS OF SAID FOREGOING NOTICE AND THAT THE MATTERS AND THINGS
THEREIN STATED ARE TRUE.

SUBSCRIBED AND SWORN TO BEFORE ME, THIS 23 DAY OF Dec, 1963

70382

Lucretia Hicks Co Clerk
NOTARY PUBLIC FOR THE STATE OF MONTANA
RESIDING AT _____
MY COMMISSION EXPIRES _____

FILED FOR RECORD ON THE 23 DAY OF Dec 1963 AT 3:10
O'CLOCK P M., AND RECORDED IN BOOK _____, PAGES 562,
RECORDS OF WHEATLAND COUNTY, MONTANA. Lucretia Hicks
Clerk & Recorder 34431

GW 4
FILE NO.

WHEATLAND COUNTY

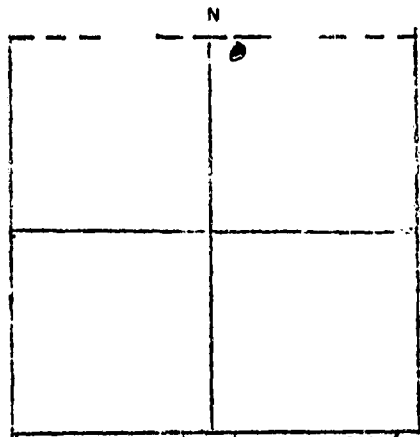
STATE OF MONTANA
ADMINISTRATOR OF GROUNDWATER CODE
OFFICE OF STATE ENGINEER

JAN 29 1964

DECLARATION OF VESTED GROUNDWATER RIGHTS
(UNDER CHAPTER 237, MONTANA SESSION LAWS, 1961)

1. Henry Pump OF no dot
(NAME OF APPROPRIATOR) (ADDRESS) (TOWN)

COUNTY OF WHEATLAND, STATE OF MONTANA, HAVE APPROPRIATED GROUNDWATER ACCORDING TO THE MONTANA LAWS IN EFFECT PRIOR TO JANUARY 1, 1962, AS FOLLOWS:



SEC 19 E 12 S 8 R 12
INDICATE APPROPRIATION

2. THE BENEFICIAL USE ON WHICH THE CLAIM IS BASED stock water

3. DATE OR APPROXIMATE DATE OF EARLIEST BENEFICIAL USE; AND HOW CONTINUOUS THE USE HAS BEEN. Continuous use since settled

4. THE AMOUNT OF GROUNDWATER CLAIMED (IN MINER INCHES OR GALLONS PER MINUTE 10 inches

5. IF USED FOR IRRIGATION, GIVE THE ACREAGE AND DESCRIPTION OF THE LANDS TO WHICH WATER HAS BEEN APPLIED AND NAME OF THE OWNER THERE OF 7

6. THE MEANS OF WITHDRAWING SUCH WATER FROM THE GROUND AND THE LOCATION OF EACH WELL OR OTHER MEANS OF WITHDRAWAL

7. THE DATE OF COMMENCEMENT AND THE COMPLETION OF THE CONSTRUCTION OF THE WELL, WELLS, OR OTHER WORKS FOR WITHDRAWAL OF GROUNDWATER

8. DEPTH OF WATER TABLE

9. SO FAR AS IT MAY BE AVAILABLE, THE TYPE, SIZE AND DEPTH OF EACH WELL OR THE GENERAL SPECIFICATIONS OF ANY OTHER WORKS FOR THE WITHDRAWAL OF GROUNDWATER

10. THE ESTIMATED AMOUNT OF GROUNDWATER WITHDRAWN EACH YEAR

11. THE LOG OF FORMATIONS ENCOUNTERED IN THE DRILLING OF EACH WELL IF AVAILABLE

12. SUCH OTHER INFORMATION OF A SIMILAR NATURE AS MAY BE USEFUL IN CARRYING OUT THE POLICY OF THIS ACT, INCLUDING REFERENCE PAGE OF COUNTY RECORDS AND BOOK NUMBER

SIGNATURE OF OWNER Henry Pump

DATE 12/28/63

STATE OF MONTANA } ss.
COUNTY OF WHEATLAND }

Henry Pump HAVING FIRST BEEN DULY SWORN, DEPOSES AND SAYS THAT HE (IS, ARE) OF LAWFUL AGE AND (IS, ARE) THE APPROPRIATOR CLAIMANT OF THE ORDER AND WATER RIGHT MENTIONED IN THE FOREGOING DECLARATION OF VESTED GROUNDWATER RIGHTS AND THE PERSON WHOSE NAMES SUBSCRIBED THERETO, AS THE APPROPRIATOR AND CLAIMANT, THAT HE KNOW THE CONTENTS OF SAID FOREGOING NOTICE AND THAT THE MATTERS AND THINGS THEREIN STATED ARE TRUE.

SUBSCRIBED AND SWORN TO BEFORE ME, THIS 30 DAY OF Dec, 1963

NOTARY PUBLIC FOR THE STATE OF MONTANA
RESIDING AT Halverson, Mont
MY COMMISSION EXPIRES Oct 11 1964

70488
FILED FOR RECORD ON THE 30 DAY OF Dec 1963 AT 1:55
O'CLOCK P M., AND RECORDED IN BOOK 82, PAGES 31
RECORDS OF WHEATLAND COUNTY, MONTANA.

Loretta Pick 34527
CLERK AND RECORDER

GW 4
FILE NO. _____

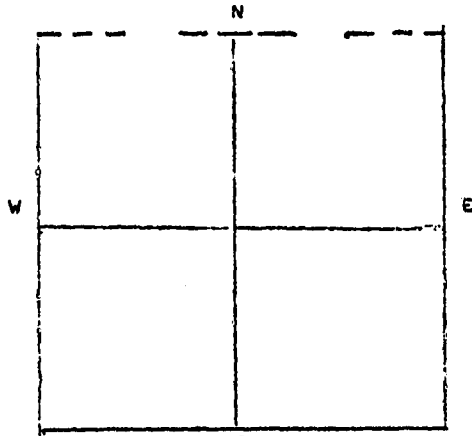
88 12 21
T _____ R _____
WHEATLAND COUNTY

STATE OF MONTANA
ADMINISTRATOR OF GROUNDWATER CODE
OFFICE OF STATE ENGINEER

JAN 29 1964

DECLARATION OF VESTED GROUNDWATER RIGHTS
(UNDER CHAPTER 237, MONTANA SESSION LAWS, 1961)

1. Henry Pump OF Two Dot
(NAME OF APPROPRIATOR) (ADDRESS) (TOWN)
COUNTY OF WHEATLAND, STATE OF MONTANA, HAVE APPROPRIATED GROUNDWATER ACCORDING TO THE MONTANA LAWS IN EFFECT PRIOR TO JANUARY 1, 1962, AS FOLLOWS:



SEC 21 T 8 R 12
INDICATE APPROPRIATION

2. THE BENEFICIAL USE ON WHICH THE CLAIM IS BASED stock water

3. DATE OR APPROXIMATE DATE OF EARLIEST BENEFICIAL USE; AND HOW CONTINUOUS THE USE HAS BEEN. continuous since land was settled

4. THE AMOUNT OF GROUNDWATER CLAIMED (MINER INCHES OR GALLONS PER MINUTE) 60 inches

5. IF USED FOR IRRIGATION, GIVE THE ACREAGE AND DESCRIPTION OF THE LANDS TO WHICH WATER HAS BEEN APPLIED AND NAME OF THE OWNER THEREOF

6. THE MEANS OF WITHDRAWING SUCH WATER FROM THE GROUND AND THE LOCATION OF EACH WELL OR OTHER MEANS OF WITHDRAWAL flowing

7. THE DATE OF COMMENCEMENT AND THE COMPLETION OF THE CONSTRUCTION OF THE WELL, WELLS, OR OTHER WORKS, FOR WITHDRAWAL OF GROUNDWATER

8. DEPTH OF WATER TABLE

9. SO FAR AS IT MAY BE AVAILABLE, THE TYPE, SIZE AND DEPTH OF EACH WELL OR THE GENERAL SPECIFICATIONS OF ANY OTHER WORKS FOR THE WITHDRAWAL OF GROUNDWATER

10. THE ESTIMATED AMOUNT OF GROUNDWATER WITHDRAWN EACH YEAR

11. THE LOG OF FORMATIONS ENCOUNTERED IN THE DRILLING OF EACH WELL IF AVAILABLE

12. SUCH OTHER INFORMATION OF A SIMILAR NATURE AS MAY BE USEFUL IN CARRYING OUT THE POLICY OF THIS ACT, INCLUDING REFERENCE PAGE OF COUNTY RECORDS AND BOOK NUMBER

SIGNATURE OF OWNER Henry Pump

DATE 12/29/63

STATE OF MONTANA } ss.
COUNTY OF WHEATLAND }

Henry Pump HAVING FIRST BEEN DULY SWORN, DEPOSES AND SAYS THAT HE (IS, ARE) OF LAWFUL AGE AND (IS, ARE) THE APPROPRIATOR AND CLAIMANT OF THE ORDER AND WATER RIGHT MENTIONED IN THE FOREGOING DECLARATION OF VESTED GROUNDWATER RIGHTS AND THE PERSON WHOSE NAMES SUBSCRIBED THERETO, AS THE APPROPRIATOR AND CLAIMANT, THAT HE KNOWS THE CONTENTS OF SAID FOREGOING NOTICE AND THAT THE MATTERS AND THINGS THEREIN STATED ARE TRUE.

SUBSCRIBED AND SWORN TO BEFORE ME, THIS 30 DAY OF Dec, 1963

70491

NOTARY PUBLIC FOR THE STATE OF MONTANA
RESIDING AT Helena, Mont
MY COMMISSION EXPIRES Oct 11 1964

FILED FOR RECORD ON THE 30 DAY OF Dec 1963 AT 1:58
O'CLOCK P M., AND RECORDED IN BOOK 1582, PAGES 34
RECORDS OF WHEATLAND COUNTY, MONTANA.

Kenneth Hicks 34530
CLERK AND RECORDER

GW 4
FILE NO. _____

22 8^N/2
WHEATLAND COUNTY

STATE OF MONTANA
ADMINISTRATOR OF GROUNDWATER CODE
OFFICE OF STATE ENGINEER

JAN 29 1964

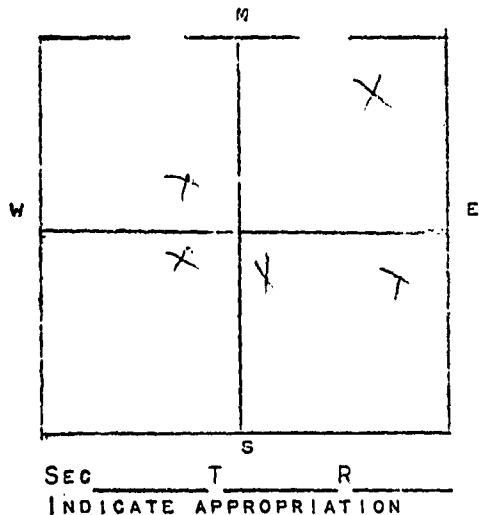
JACOB TVETENE

DECLARATION OF VESTED GROUNDWATER RIGHTS

(UNDER CHAPTER 237, MONTANA SESSION LAWS 1961)

1. Mildred Mayer OF Two Dot, Mont
(NAME OF APPROPRIATOR) (ADDRESS) (TOWN)

COUNTY OF WHEATLAND, STATE OF MONTANA, HAVE APPROPRIATED GROUNDWATER ACCORDING TO THE MONTANA LAWS IN EFFECT PRIOR TO JANUARY 1, 1962, AS FOLLOWS:



2. THE BENEFICIAL USE ON WHICH THE CLAIM IS BASED Stock water

3. DATE OR APPROXIMATE DATE OF EARLIEST BENEFICIAL USE; AND HOW CONTINUOUS THE USE HAS BEEN. 1933-1963

4. THE AMOUNT OF GROUNDWATER CLAIMED (IN MINER INCHES OR GALLONS PER MINUTE) 2.5 gal

5. IF USED FOR IRRIGATION, GIVE THE ACREAGE AND DESCRIPTION OF THE LANDS TO WHICH WATER HAS BEEN APPLIED AND NAME OF THE OWNER THERE OF 22-8-12 Jacob Trusten
254

6. THE MEANS OF WITHDRAWING SUCH WATER FROM THE GROUND AND THE LOCATION OF EACH WELL OR OTHER MEANS OF WITHDRAWAL Spring Natural Flow

7. THE DATE OF COMMENCEMENT AND THE COMPLETION OF THE CONSTRUCTION OF THE WELL, WELLS, OR OTHER WORKS FOR WITHDRAWAL OF GROUNDWATER 1933-1963

8. DEPTH OF WATER TABLE Spring & Natural Flow.

9. SO FAR AS IT MAY BE AVAILABLE, THE TYPE, SIZE AND DEPTH OF EACH WELL OR THE GENERAL SPECIFICATIONS OF ANY OTHER WORKS FOR THE WITHDRAWAL OF GROUNDWATER

10. THE ESTIMATED AMOUNT OF GROUNDWATER WITHDRAWN EACH YEAR 5000

11. THE LOG OF FORMATIONS ENCOUNTERED IN THE DRILLING OF EACH WELL IF AVAILABLE no drilling

12. SUCH OTHER INFORMATION OF A SIMILAR NATURE AS MAY BE USEFUL IN CARRYING OUT THE POLICY OF THIS ACT, INCLUDING REFERENCE PAGE OF COUNTY RECORDS AND BOOK NUMBER

SIGNATURE OF OWNER Jacob Trusten By Mildred Mayer
DATE Dec 19, 1963

STATE OF MONTANA } ss.
COUNTY OF WHEATLAND }

Mildred Mayer for Jacob Trusten HAVING FIRST BEEN DULY SWORN, DEPOSES AND SAYS THAT HE (IS, ARE,) OF LAWFUL AGE AND (IS, ARE) THE APPROPRIATOR AND CLAIMANT OF THE ORDER AND WATER RIGHT MENTIONED IN THE FOREGOING DECLARATION OF VESTED GROUNDWATER RIGHTS AND THE PERSON WHOSE NAMES SUBSCRIBED THERE TO, AS THE APPROPRIATOR AND CLAIMANT, THAT HE KNOWS THE CONTENTS OF SAID FOREGOING NOTICE AND THAT THE MATTERS AND THINGS THEREIN STATED ARE TRUE.

SUBSCRIBED AND SWORN TO BEFORE ME, THIS 20 DAY OF December, 1963

Mildred Mayer
Jordan R. Thompson
NOTARY PUBLIC FOR THE STATE OF MONTANA
RESIDING AT _____
MY COMMISSION EXPIRES _____

70368
FILED FOR RECORD ON THE 20 DAY OF Dec, 1963 AT 3:14
O'CLOCK P M., AND RECORDED IN BOOK 15, PAGES 553 34423
RECORDS OF WHEATLAND COUNTY, MONTANA. Lucretia Hicks Clerk & Recorder

GW 4
FILE NO. _____

STATE OF MONTANA
ADMINISTRATOR OF GROUNDWATER CODE
OFFICE OF STATE ENGINEER

24-8^N12²⁴
WHEATLAND COUNTY

JAN 29 1964

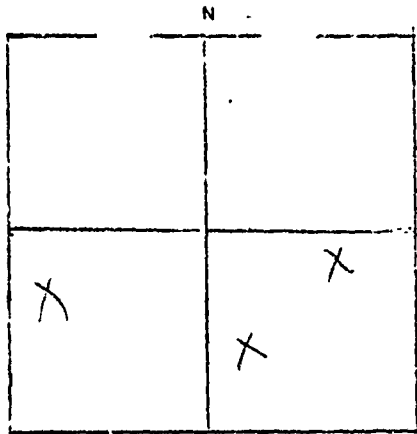
JACOB TWETENE

DECLARATION OF VESTED GROUNDWATER RIGHTS

(UNDER CHAPTER 237, MONTANA SESSION LAWS, 1961) ENGINEER

1. M. A. Mager, of Two Not Mont
(NAME OF APPROPRIATOR) (ADDRESS) (TOWN)

COUNTY OF WHEATLAND, STATE OF MONTANA, HAVE APPROPRIATED GROUNDWATER ACORD-
ING TO THE MONTANA LAWS IN EFFECT PRIOR TO JANUARY 1, 1962, AS FOLLOWS:



SEC 24 T 8 R 12
INDICATE APPROPRIATION

2. THE BENEFICIAL USE ON WHICH THE CLAIM IS
BASED Irrigation & Stock Water

3. DATE OR APPROXIMATE DATE OF EARLIEST
BENEFICIAL USE; AND HOW CONTINUOUS THE USE
HAS BEEN. 1933 - 1963

4. THE AMOUNT OF GROUNDWATER CLAIMED (IN
MINER INCHES OR GALLONS PER MINUTE) 2 1/2 gal.

5. IF USED FOR IRRIGATION, GIVE THE ACREAGE
AND DESCRIPTION OF THE LANDS TO WHICH WATER
HAS BEEN APPLIED AND NAME OF THE OWNER THERE
OF 24-8-12
about 25 Acres 9 length
of time Jacob Twetene

6. THE MEANS OF WITHDRAWING SUCH WATER FROM THE GROUND AND THE LOCATION OF
EACH WELL OR OTHER MEANS OF WITHDRAWAL Spring & Natural flow

7. THE DATE OF COMMENCEMENT AND THE COMPLETION OF THE CONSTRUCTION OF THE
WELL, WELLS, OR OTHER WORKS FOR WITHDRAWAL OF GROUNDWATER 1950 - 1963

8. DEPTH OF WATER TABLE Spring & Natural Flow

9. SO FAR AS IT MAY BE AVAILABLE, THE TYPE, SIZE AND DEPTH OF EACH WELL OR
THE GENERAL SPECIFICATIONS OF ANY OTHER WORKS FOR THE WITHDRAWAL OF GROUND-
WATER Natural flow

10. THE ESTIMATED AMOUNT OF GROUNDWATER WITHDRAWN EACH YEAR 5000

11. THE LOG OF FORMATIONS ENCOUNTERED IN THE DRILLING OF EACH WELL IF AVAIL-
ABLE No well drilling

12. SUCH OTHER INFORMATION OF A SIMILAR NATURE AS MAY BE USEFUL IN CARRYING
OUT THE POLICY OF THIS ACT, INCLUDING REFERENCE PAGE OF COUNTY RECORDS AND
BOOK NUMBER L

SIGNATURE OF OWNER Jacob Twetene By Mildred Mager
DATE 1963, Dec. 19,

STATE OF MONTANA } SS.
COUNTY OF WHEATLAND }

Mildred Mager for Jacob Twetene HAVING FIRST BEEN DULY SWORN, DEPOSES
AND SAYS THAT HE (IS, ARE,) OF LAWFUL AGE AND (IS, ARE) THE APPROPRIATOR
AND CLAIMANT OF THE ORDER AND WATER RIGHT MENTIONED IN THE FOREGOING
DECLARATION OF VESTED GROUNDWATER RIGHTS AND THE PERSON WHOSE NAMES
SUBSCRIBED THE/ETO, AS THE APPROPRIATOR AND CLAIMANT, THAT HE
KNOW THE CONTENTS OF SAID FOREGOING NOTICE AND THAT THE MATTERS AND THINGS
THEREIN STATED ARE TRUE.

SUBSCRIBED AND SWORN TO BEFORE ME, THIS 20 DAY OF Dec, 1963

Mildred Mager
Notary Public for the State of Montana

RESIDING AT Notary Public for the State of Montana

MY COMMISSION EXPIRES Dec 19, 1964

FILED FOR RECORD ON THE 20 DAY OF Dec, 1963 AT 3:12

O'CLOCK P M., AND RECORDED IN BOOK 15, PAGES 552

RECORDS OF WHEATLAND COUNTY, MONTANA.

Quentin Hicks 34422
CLERK AND RECORDER

Form No. 18
8-60

T. 5N R. 12E

County Wheatland

MONTANA BUREAU OF MINES AND GEOLOGY
Butte, Montana

WATER WELL LOG

Owner Moore Livestock Co. Address Twodot, Mont.

Driller _____ Address _____

Date Started _____ Date Completed 1920

Location: Sec. 25 T. 8N R. 12E $\frac{1}{4}$ sec. SE

Type of well dug Equipment used _____
(Dug, driven, bored, or drilled) (Churn, drill, rotary, other)

Water use: Domestic ☒ Municipal ☐ Stock ☐ Irrigation ☐
Industrial ☐ Drainage ☐ Other _____

Casing: surface ft. to 30 ft. Type metal Size 18"

Casing: _____ ft. to _____ ft. Type _____ Size _____

Casing: _____ ft. to _____ ft. Type _____ Size _____

Perforated or Screened: Ft. _____ to ft. _____. Ft. _____ to ft. _____

Type of screen or perforations _____

Static Water level, for non-flowing well: _____ 8 _____ feet.

Shut-in pressure, for flowing well: _____ lb./sq. in. on: _____
(date)

Pumping water level _____ feet at _____ gal. per min. _____

How tested: _____

Length of test _____

Remarks: (Gravel packing, cementing, packers, type of shut-off, depth of shut-off)

(over)

Form No. 18
8-60

T. 8N R. 12E
County Wheatland

MONTANA BUREAU OF MINES AND GEOLOGY
Butte, Montana

RECEIVED
DEC 26 1961

WATER WELL LOG

STATE ENGINEER

Owner Moore Livestock Co. Address Twodot, Mont.
Driller _____ Address _____
Date Started _____ Date Completed 1913
Location: Sec. 25 T. 8N R. 12E $\frac{1}{4}$ sec. SE

Type of well Dug Equipment used _____
(Dug, driven, bored, or drilled) (Churn, drill, rotary, other)

Water use: Domestic ☒ Municipal ☐ Stock ☐ Irrigation ☐
Industrial ☐ Drainage ☐ Other _____

Casing: surface ft. to 15 ft. Type rock Size _____

Casing: _____ ft. to _____ ft. Type _____ Size _____

Casing: _____ ft. to _____ ft. Type _____ Size _____

Perforated or Screened: Ft. _____ to ft. _____. Ft. _____ to ft. _____

Type of screen or perforations _____

Static Water level, for non-flowing well: 6 feet.

Shut-in pressure, for flowing well: _____ lb./sq. in. on: _____
(date)

Pumping water level _____ feet at _____ gal. per min. _____

How tested: _____

Length of test _____

Remarks: (Gravel packing, cementing, packers, type of shut-off, depth of shut-off)

(over)

GW 4
FILE NO. _____

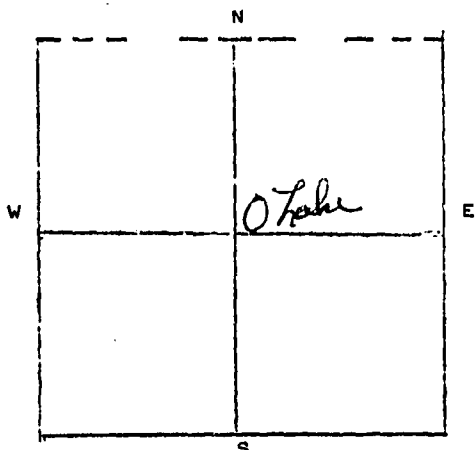
T 8 N R 12
WHEATLAND COUNTY

STATE OF MONTANA
ADMINISTRATOR OF GROUNDWATER CODE
OFFICE OF STATE ENGINEER

JAN 29 1964

DECLARATION OF VESTED GROUNDWATER RIGHTS
(UNDER CHAPTER 237, MONTANA SESSION LAWS, 1961)

1. Henry Pump (NAME OF APPROPRIATOR) OF See Dot (ADDRESS) (TOWN), COUNTY OF WHEATLAND, STATE OF MONTANA, HAVE APPROPRIATED GROUNDWATER ACCORDING TO THE MONTANA LAWS IN EFFECT PRIOR TO JANUARY 1, 1962, AS FOLLOWS:



SEC 27 T8 R 12
INDICATE APPROPRIATION

2. THE BENEFICIAL USE ON WHICH THE CLAIM IS BASED stock water

3. DATE OR APPROXIMATE DATE OF EARLIEST BENEFICIAL USE; AND HOW CONTINUOUS THE USE HAS BEEN. Continuous Use Since Settled

4. THE AMOUNT OF GROUNDWATER CLAIMED (MINER INCHES OR GALLONS PER MINUTE) 10

5. IF USED FOR IRRIGATION, GIVE THE ACREAGE AND DESCRIPTION OF THE LANDS TO WHICH WATER HAS BEEN APPLIED AND NAME OF THE OWNER THEREOF

6. THE MEANS OF WITHDRAWING SUCH WATER FROM THE GROUND AND THE LOCATION OF EACH WELL OR OTHER MEANS OF WITHDRAWAL

7. THE DATE OF COMMENCEMENT AND THE COMPLETION OF THE CONSTRUCTION OF THE WELL, WELLS, OR OTHER WORKS FOR WITHDRAWAL OF GROUNDWATER

8. DEPTH OF WATER TABLE

9. SO FAR AS IT MAY BE AVAILABLE, THE TYPE, SIZE AND DEPTH OF EACH WELL OR THE GENERAL SPECIFICATIONS OF ANY OTHER WORKS FOR THE WITHDRAWAL OF GROUNDWATER

10. THE ESTIMATED AMOUNT OF GROUNDWATER WITHDRAWN EACH YEAR

11. THE LOG OF FORMATIONS ENCOUNTERED IN THE DRILLING OF EACH WELL IF AVAILABLE

12. SUCH OTHER INFORMATION OF A SIMILAR NATURE AS MAY BE USEFUL IN CARRYING OUT THE POLICY OF THIS ACT, INCLUDING REFERENCE PAGE OF COUNTY RECORDS AND BOOK NUMBER

SIGNATURE OF OWNER Henry Pump
DATE 12/28/63

STATE OF MONTANA } ss.
COUNTY OF WHEATLAND }

Henry Pump HAVING FIRST BEEN DULY SWORN, DEPOSED AND SAYS THAT HE (IS, ARE,) OF LAWFUL AGE AND (IS, ARE) THE APPROPRIATOR AND CLAIMANT OF THE ORDER AND WATER RIGHT MENTIONED IN THE FOREGOING DECLARATION OF VESTED GROUNDWATER RIGHTS AND THE PERSON WHOSE NAMES SUBSCRIBED THERETO, AS THE APPROPRIATOR AND CLAIMANT, THAT HE KNOWS THE CONTENTS OF SAID FOREGOING NOTICE AND THAT THE MATTERS AND THINGS THEREIN STATED ARE TRUE.

SUBSCRIBED AND SWORN TO BEFORE ME, THIS 28 DAY OF Dec, 1963

70492

NOTARY PUBLIC FOR THE STATE OF MONTANA
RESIDING AT Helena, Mont
MY COMMISSION EXPIRES Oct 1, 1964

FILED FOR RECORD ON THE 30 DAY OF Dec 1963 AT 1:39
O'CLOCK P M., AND RECORDED IN BOOK 82, PAGES 15 34511
RECORDS OF WHEATLAND COUNTY, MONTANA. Ernesta Nicks, Clerk & Recorder