

File No. \_\_\_\_\_

T. 12 N R. 59 E  
County Wibaux

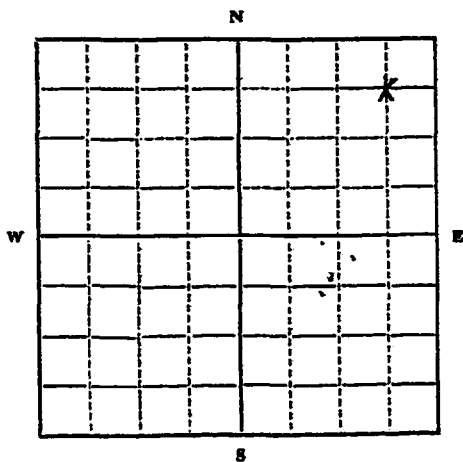
DUPLICATE

STATE OF MONTANA  
ADMINISTRATOR OF GROUNDWATER CODE  
OFFICE OF STATE ENGINEER

RECEIVED  
JAN 6 1964

Declaration of Vested Groundwater Rights  
(Under Chapter 237, Montana Session Laws, 1961)

1. Arthur Hanson of Wibaux Montana  
(Name of Appropriator) (Address) (Town)  
County of Wibaux State of Montana  
have appropriated groundwater according to the Montana laws in effect prior to January 1, 1962, as follows:



NE 1/4 Sec 32 T 12 R 59

Indicate point of appropriation and place of use, if possible. Each small square represents 10 acres.

2. The beneficial use on which the claim is based "Stock Household"

3. Date or approximate date of earliest beneficial use; and how continuous the use has been approximately 1949

4. The amount of groundwater claimed (in miner's inches or gallons per minute) 3 gal per min.

5. If used for irrigation, give the acreage and description of the lands to which water has been applied and name of the owner thereof no

6. The means of withdrawing such water from the ground and the location of each well or other means of withdrawal well

7. The date of commencement and completion of the construction of the well, wells, or other works for withdrawal of groundwater about 1949

8. The depth of water table 550 feet

9. So far as it may be available, the type, size and depth of each well or the general specifications of any other works for the withdrawal of groundwater 6" casing; 1 1/2 pipe; 650 feet

10. The estimated amount of groundwater withdrawn each year 1555,200

11. The log of formations encountered in the drilling of each well if available sand and shales

12. Such other information of a similar nature as may be useful in carrying out the policy of this act, including reference to book and page of any county record none

Signature of Owner Arthur Hanson  
Date January 26, 1963

Three copies to be filed by the owner with the County Clerk and Recorder of the county in which the well is located.

Please answer all questions. If not applicable, so state, otherwise the form will be returned.

Original to the County Clerk and Recorder; duplicate to the State Engineer; Triplicate to the Montana Bureau of Mines and Geology, and Quadruplicate for the Appropriator.

25154

67340

WISAIY COUNTY, BOHENA

FILED

Dec 26 1963  
3:45 P.M.  
L. J. ...  
Dec 22 1963

File No.

T 12 N R 59 E 24  
County Wibaux

DUPLICATE

STATE OF MONTANA  
ADMINISTRATOR OF GROUNDWATER CODE  
OFFICE OF STATE ENGINEER

Declaration of Vested Groundwater Rights  
(Under Chapter 237, Montana Session Laws, 1961)

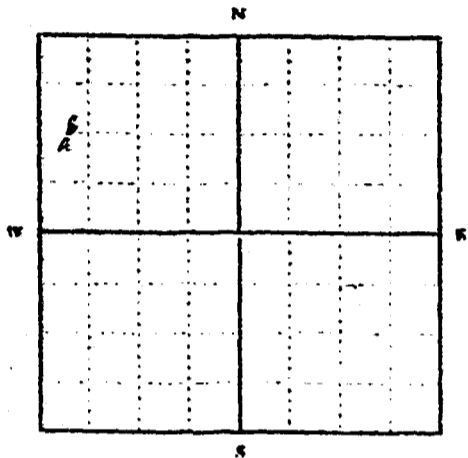
RECEIVED  
JAN 6 1964

STATE ENGINEER  
Earlyle  
(Town)

1. Stanley C. G. G. (Name of Appropriator)  
County of Wibaux

of (Address)  
State of MONTANA

have appropriated groundwater according to the Montana laws in effect prior to January 1, 1962, as follows:



NW 1/4 Sec 34 T. 12 R. 59

Indicate point of appropriation and place of use, if possible. Each small square represents 10 acres.

2. The beneficial use on which the claim is based Stock water

3. Date or approximate date of earliest beneficial use; and how continuous the use has been 1908 CONTINUOUS USE

4. The amount of groundwater claimed (in miner's inches or gallons per minute) UNKNOWN

5. If used for irrigation, give the acreage and description of the lands to which water has been applied and name of the owner thereof Not used for irrigation

6. The means of withdrawing such water from the ground and the location of each well or other means of withdrawal Pump well A Spring B

7. The date of commencement and completion of the construction of the well, wells, or other works for withdrawal of groundwater well A started 1956 completed 1958 Spring B 1956 1960

8. The depth of water table 10'

9. So far as it may be available, the type, size and depth of each well or the general specifications of any other works for the withdrawal of groundwater Well A - Hand-dug 4ft - 16' deep

10. The estimated amount of groundwater withdrawn each year 109,500 gal

11. The log of formations encountered in the drilling of each well if available Coal at bottom at well A

12. Such other information of a similar nature as may be useful in carrying out the policy of this act, including reference to book and page of any county record. No Record Known

Signature of Owner Stanley C. G. G.  
Date 12/30/63

Three copies to be filed by the owner with the County Clerk and Recorder of the county in which the well is located.  
Please answer all questions. If not applicable, so state, otherwise the form will be returned.

Original to the County Clerk and Recorder, Duplicate to the State Engineer, Triplicate to the Montana Bureau of

25264

67463

WIBAUX COUNTY, MONTANA

**FILED**

DEC 3 1963  
11:54 AM

*Bernice Tommich*  
County Clerk

715 2 00

*W. Smith*  
334

35


File No. \_\_\_\_\_

T. 12 R. 59

DUPLICATE

County Wibaux

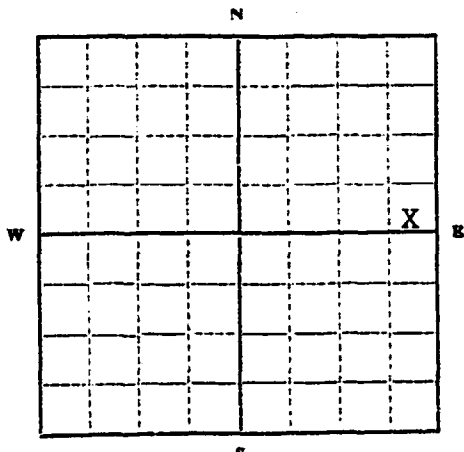
STATE OF MONTANA  
ADMINISTRATOR OF GROUNDWATER CODE  
OFFICE OF STATE ENGINEER



Declaration of Vested Groundwater Rights

(Under Chapter 237, Montana Session Laws, 1961)

1. Oscar Brungard of Wibaux  
(Name of Appropriator) (Address) (Town)  
County of Wibaux State of Montana  
have appropriated groundwater according to the Montana laws in effect prior to January 1, 1962, as follows:



2. The beneficial use on which the claim is based watering livestock

3. Date or approximate date of earliest beneficial use; and how continuous the use has been June 22, 1961, and continues since that date

4. The amount of groundwater claimed (in miner's inches or gallons per minute) 9 gallons per minute

5. If used for irrigation, give the acreage and description of the lands to which water has been applied and name of the owner thereof

NE 1/4 Sec 35 T. 12 R. 59

Indicate point of appropriation and place of use, if possible. Each small square represents 10 acres.

6. The means of withdrawing such water from the ground and the location of each well or other means of withdrawal By pump

7. The date of commencement and completion of the construction of the well, wells, or other works for withdrawal of groundwater Commenced June 15, 1961, completed June 22, 1961

8. The depth of water table 51 feet

9. So far as it may be available, the type, size and depth of each well or the general specifications of any other works for the withdrawal of groundwater Water well, 51' deep - 18" hole with casing set to a 13" hole

10. The estimated amount of groundwater withdrawn each year 260,000 gallons

11. The log of formations encountered in the drilling of each well if available Not available

12. Such other information of a similar nature as may be useful in carrying out the policy of this act, including reference to book and page of any county record

Signature of Owner Oscar Brungard  
OSCAR BRUNGARD  
Date 4-17-1962

Three copies to be filed by the owner with the County Clerk and Recorder of the county in which the well is located.

Please answer all questions. If not applicable, so state, otherwise the form will be returned.

Original to the County Clerk and Recorder; duplicate to the State Engineer; Triplicate to the Montana Bureau of Mines and Geology, and Quadruplicate for the Appropriator.

35

65730

Tested Groundwater Rights  
Osora Brungard  
to  
Public

WIBAUX COUNTY, MONTANA

**FILED**

Apr. 17, 1962  
11:00 P.M.

*[Signature]*  
Fee: \$1.00

GROUNDWATER INDEX

County W.T. BAUX Twp. 12N Rge. 36E

Sec.	Name of Appropriator	Type of Form	County File No.	Remarks
1	HARRAD, IRMA R		67456	
1	KUNDA, JOHN	GW 2	73086	
1	KUNDA, JOHN P.	GW 4	67369	
2	MISKE, LEO	GW 4	67485	
2	ZINDA, ANNA	GW 4	67634	
3	KUNDA, EDWARD J		67332	
4	BEGGER, EDWARD		67531	
6	BEGGER, EDWARD		67530	
6	SHEA, JAMES M.		65633	
6	SHEA, JAMES M.		65634	
6	WICKA, MARTHA	GW 4	67646	
6	ZINDA, STANLEY	GW 2	75048	
7	SCHLAPIA, DEY	GW 4	67632	
8	PEPLINSKI, JOE		67443	
8	ZABROCKI, RALPH F	GW 4	67445	
9	BEGGER, HARRY B.		67641	
10	MISKE, LEO		67486	
10	SCOTT, DOROTHY H	GW 4	67351	
11	BRUSKI, JOE	GW 2	72585	
11	BRUSKI, JOSEPH		67267	
12	BRUSKI, WALTER		67438	
12	WAARST, RASCHELLEK	GW 4	67313	
13	BRUSKI, C. A		67208	
14	SCOTT, ARTHUR T	GW 4	67440	
15	SCOTT, DOROTHY H	GW 4	67350	
18	SCHLAPIA, DEY	GW 4	67631	
19	MARCINIAK, RAYMOND A		67453	
20	MARCINIAK, RAY	GW 2	67447	
21	ZABROCKI, THOMAS A	GW 4	67444	
22	PIESIK, JOHN	GW 2	74905	
22	PODALSKI, JOE	GW 4	67577	
23	WICKA, JOE		63126	
	WICKA, JOHN			
24	HENNES, GOVERT O	GW 3	67307	
24	HENNES, GOVERT O		67306	
24	HENNES, G O	GW 2	69300	
24	<del>PODOLSKI</del> JOE	GW 3	67578	
26	WICKA, MARTHA	GW 4	67647	
28	MORRIS, D. I		67407	
29	BRUSKI, JOE	GW 2	71125	
30	HAYDEN, ARLEEM		67202	
32	MISKE, LEO	GW 2	73798	
32	MORRIS D. I.	GW 3	67406	
34	KNOOP, VIOLA M.		67405	
34	STARR C. H.	GW 2	70184	
35	WICKA, JOHN		67645	

File No.

T. 12 N. R. 60 E

DUPLICATE

County *Hill*

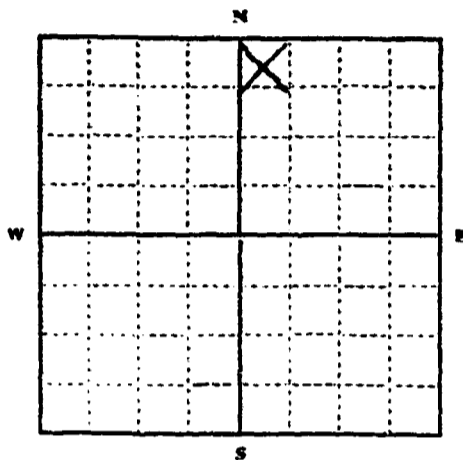
STATE OF MONTANA  
ADMINISTRATOR OF GROUNDWATER CODE  
OFFICE OF STATE ENGINEER

RECEIVED  
JAN 6 1964

Declaration of Vested Groundwater Rights  
(Under Chapter 237, Montana Session Laws, 1961)

I, *James R. Harrod* (Name of Appropriator), of *Billings*, *Montana* (Address), *Billings* (Town)

County of *Hill* State of *Montana*  
have appropriated groundwater according to the Montana laws in effect prior to January 1, 1962, as follows:



N.E. 1/4 Sec. 4, T. 12 R. 60

Indicate point of appropriation and place of use, if possible. Each small square represents 10 acres.

- The beneficial use on which the claim is based. *stock & household water*
- Date or approximate date of earliest beneficial use; and how continuous the use has been. *its been there for years*
- The amount of groundwater claimed (in miner's inches or gallons per minute). *3 gallons per minute*
- If used for irrigation, give the acreage and description of the lands to which water has been applied and name of the owner thereof. *not used*
- The means of withdrawing such water from the ground and the location of each well or other means of withdrawal. *windmill or electric pump*
- The date of commencement and completion of the construction of the well, wells, or other works for withdrawal of groundwater. *not available*
- The depth of water table. *one hundred and fifty feet*
- So far as it may be available, the type, size and depth of each well or the general specifications of any other works for the withdrawal of groundwater. *2 inch diameter*
- The estimated amount of groundwater withdrawn each year. *approx. 5000 gal.*
- The log of formations encountered in the drilling of each well if available. *not available*
- Such other information of a similar nature as may be useful in carrying out the policy of this act, including reference to book and page of any county record. *None*

Signature of Owner *James R. Harrod (Sdtn.)*

Date *Dec. 30, 1963*

Three copies to be filed by the owner with the County Clerk and Recorder of the county in which the well is located.

Please answer all questions. If not applicable, so state, otherwise the form will be returned.

Original to the County Clerk and Recorder; Duplicate to the State Engineer; Triplicate to the Montana Bureau of Mines and Geology, and Quadruplicate for the Appropriator.



RECEIVED

67456

DEPARTMENT OF LANDS, MONTANA  
FILED

APR 30, 1963  
11:11 AM  
Bernice L. Lamm  
County Clerk

*[Faint, mostly illegible handwritten notes and text, possibly including names and dates.]*

File No. \_\_\_\_\_

T. \_\_\_\_\_ R. \_\_\_\_\_

DUPLICATES

County Wilbur

LOG

STATE OF MONTANA  
ADMINISTRATOR OF GROUNDWATER CODE  
OFFICE OF STATE ENGINEER

Notice of Completion of Groundwater  
Appropriation by Means of Well

DEVELOPED AFTER JANUARY 1, 1962

(Under Chapter 237, Montana Session Laws, 1961)

Owner John Munda Address Wilbur

Driller H D Seale Address Wilbur

Date of Notice of appropriation of groundwater \_\_\_\_\_

Date well started 21 Oct 70 Date completed 27 Oct 70

Type of well filled Equipment used rotary  
(Dug, driven, bored or drilled) (Churn drill, rotary or other)

Water use: Domestic  Municipal  Stock  Irrigation   
Industrial  Drainage  Other

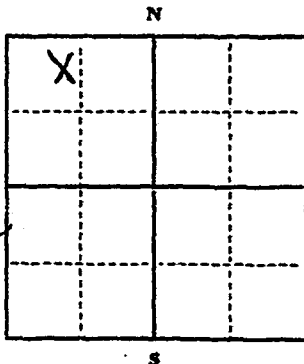
MONTANA WATER RESOURCES BOARD

RECEIVED

NOV 20 1970

Indicate on the diagram the character and thickness of the different strata met with in drilling, such as soil, clay, shale, gravel, rock or sand, etc. Show depth at which water is encountered, thickness and character of water-bearing strata and height to which the water rises in the well.

Size of Drilled Hole	Size and Weight of Casing	From (Feet)	To (Feet)	PERFORATIONS		
				Kind Size	From (Feet)	To (Feet)
7"	5" I.D. 13.6 lb/ft	0	204			



Static Water Level for non-flowing well 40 feet.

Shut-in Pressure for Flowing Well \_\_\_\_\_

Pumping Water Level 160 feet at 20 gal. per minute.

Discharge in gal. per min. of flowing well \_\_\_\_\_

How Tested hole

Length of Test 2 hrs

Remarks: (Gravel packing, cementing, packers, type of shutoff) gravel pack 200-250'

NW 1/4 NW Sec. 1 T. 12 N. R. 60 E  
Indicate location of well and place of use, if possible. Each small square represents 40 acres.

(Continue on reverse side)

USE—If used for irrigation, industrial, drainage or other. Explain, state number of acres and location or other data (i.e.: Lot, Block and Addition).

Show exact depth of bottom.

This form to be prepared by driller, and three copies to be filed by the owner with the County Clerk and Recorder in the county in which the well is located, tissue copy to be retained by driller.

Please answer all questions. If not applicable, so state, otherwise the form will be returned.

# 91  
Driller's License Number

H D Seale  
Driller's Signature.

477778

73086

*Appropriation  
of Water Wells*

*John Kundaw  
&  
Public*

AUX COUNTY, MONTANA

**FILED**

November 18, 1911

4:30 P. M.

*Bernice Hammett*

*Jane E. Bradley, Secy.*

Fee: \$2.00

*182-182  
182-182  
182-182  
182-182  
182-182*

RECEIVED TO BE PAID TO THE  
TREASURER OF THE COUNTY OF  
AUX COUNTY, MONTANA

Amount of \$2.00

*John Kundaw*

*182-182*

*182-182*

X

182

File No.

T 12 N R 60 E

DUPLICATE

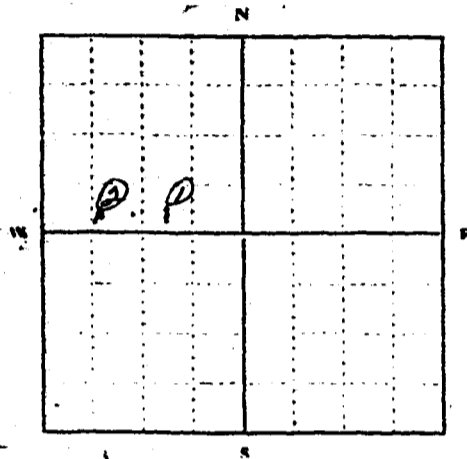
County Wibaux

STATE OF MONTANA  
ADMINISTRATOR OF GROUNDWATER CODE  
OFFICE OF STATE ENGINEER

RECEIVED  
JAN 6 1964

Declaration of Vested Groundwater Rights STATE ENGINEER  
(Under Chapter 237, Montana Session Laws, 1961)

1. John P. Kunda, of Wibaux Montana (Town)  
(Name of Appropriator) (Address)  
County of Wibaux State of Montana  
have appropriated groundwater according to the Montana laws in effect prior to January 1, 1962, as follows:



NW 1/4 Sec. 1 T. 12 R. 60

Indicate point of appropriation and place of use, if possible. Each small square represents 10 acres.

- 2. The beneficial use on which the claim is based 1. Stock 2. Stock and Household
- 3. Date or approximate date of earliest beneficial use; and how continuous the use has been 1. Approximately 1958 2. Approximately 1935  
1. Year Around 2. Year Around
- 4. The amount of groundwater claimed (in miner's inches or gallons per minute) 1. 5 Gal. 2. 1 Gal.
- 5. If used for irrigation, give the acreage and description of the lands to which water has been applied and name of the owner thereof  
None
- 6. The means of withdrawing such water from the ground and the location of each well or other means of withdrawal  
1. Pump 2. Pump
- 7. The date of commencement and completion of the construction of the well, wells, or other works for withdrawal of groundwater 1. Approximately 1957 2. Approximately 1935
- 8. The depth of water table 1. 27 Feet 2. 78 Feet
- 9. So far as it may be available, the type, size and depth of each well or the general specifications of any other works for the withdrawal of groundwater 1. 3 1/2 Ft. Sq. Plank, 28 Ft. Deep, Pumped 2. 6" Casing 78 Ft., Pumped
- 10. The estimated amount of groundwater withdrawn each year 1. 2,628,000 2. 525,600 Gal.s
- 11. The log of formations encountered in the drilling of each well if available 1. Gambo 2. None
- 12. Such other information of a similar nature as may be useful in carrying out the policy of this act, including reference to book and page of any county record None

Signature of Owner

John P. Kunda

Date December 27, 1963

Three copies to be filed by the owner with the County Clerk and Recorder of the county in which the well is located.

Please answer all questions. If not applicable, so state, otherwise the form will be returned.

Original to the County Clerk and Recorder. Duplicate to the State Engineer. Triplicate to the Montana Bureau of

25180

67369

WISLAUX COUNTY, MONTANA

FILED

Dec 27, 1963  
10:45 AM  
*Ernest L. Hammett*  
Dec 2, 70 County Clerk

File No. \_\_\_\_\_

T. 12 N R 60 E

DUPLICATE

County W. bank

STATE OF MONTANA  
ADMINISTRATOR OF GROUNDWATER CODE  
OFFICE OF STATE ENGINEER

RECEIVED  
JAN 6 1964

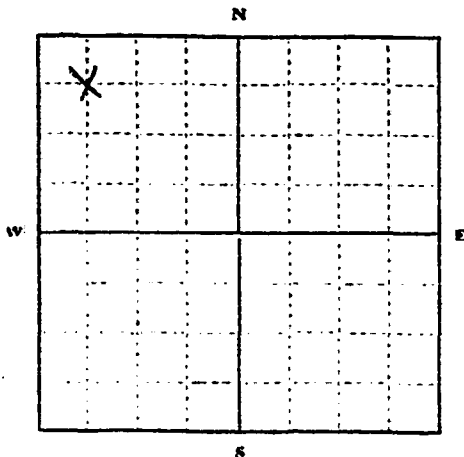
Declaration of Vested Groundwater Rights ENGINEER

(Under Chapter 237, Montana Session Laws, 1961)

1. Leo Miske, of Montana W. bank  
(Name of Appropriator) (Address) (Town)

County of W. bank State of Montana

have appropriated groundwater according to the Montana laws in effect prior to January 1, 1962, as follows:



W 1/2 R 60 E Sec. 2 T. 12 R. 60

Indicate point of appropriation and place of use, if possible. Each small square represents 10 acres.

2. The beneficial use on which the claim is based livestock
3. Date or approximate date of earliest beneficial use; and how continuous the use has been 1961, 2 months per year
4. The amount of groundwater claimed (in miner's inches or gallons per minute) 4 gallons per minute during usage
5. If used for irrigation, give the acreage and description of the lands to which water has been applied and name of the owner thereof Not used for irrigation
6. The means of withdrawing such water from the ground and the location of each well or other means of withdrawal 18 inch cement casing
7. The date of commencement and completion of the construction of the well, wells, or other works for withdrawal of groundwater 1961
8. The depth of water table 18 feet
9. So far as it may be available, the type, size and depth of each well or the general specifications of any other works for the withdrawal of groundwater 3 inch cylinder and pump
10. The estimated amount of groundwater withdrawn each year 172,800 per year
11. The log of formations encountered in the drilling of each well if available Not known
12. Such other information of a similar nature as may be useful in carrying out the policy of this act, including reference to book and page of any county record Don't have any other information

Signature of Owner Leo Miske

Date Dec. 30, 1963

Three copies to be filed by the owner with the County Clerk and Recorder of the county in which the well is located.

Please answer all questions. If not applicable, so state, otherwise the form will be returned.

Original to the County Clerk and Recorder; Duplicate to the State Engineer; Triplicate to the Montana Bureau of Mines and Geology, and Quadruplicate for the Appropriator.

25286

67485

WIBAUX COUNTY, MONTANA

**FILED**

Dec 30, 1963  
2:40 PM

*Cernie Sommersfeld*  
County Clerk

*Jane Smith*  
clerk

*File 20*

File No. \_\_\_\_\_

T. 12 N 6 E  
County Wibaux

DUPLICATE

STATE OF MONTANA  
ADMINISTRATOR OF GROUNDWATER CODE  
OFFICE OF STATE ENGINEER

RECEIVED  
JAN 8 1964

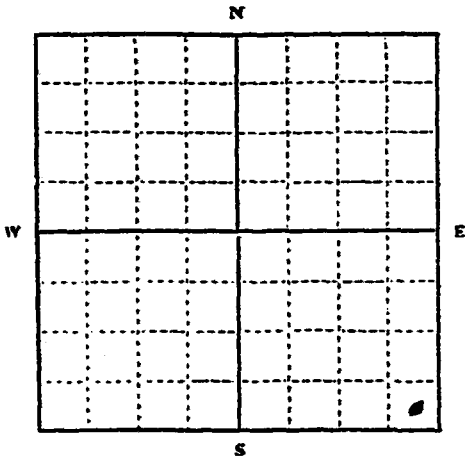
Declaration of Vested Groundwater Rights

(Under Chapter 237, Montana Session Laws, 1961)

STATE ENGINEER

1. Anna Gunda of Wibaux, Montana  
(Name of Appropriator) (Address) (Town)  
County of Wibaux State of Montana

have appropriated groundwater according to the Montana laws in effect prior to January 1, 1962, as follows:



SE 1/4 Sec. 2 T. 12 N. R. 6 E.

Indicate point of appropriation and place of use, if possible. Each small square represents 10 acres.

- 2. The beneficial use on which the claim is based Stock & household
- 3. Date or approximate date of earliest beneficial use; and how continuous the use has been About 1920, yearly
- 4. The amount of groundwater claimed (in miner's inches or gallons per minute) unknown
- 5. If used for irrigation, give the acreage and description of the lands to which water has been applied and name of the owner thereof none
- 6. The means of withdrawing such water from the ground and the location of each well or other means of withdrawal Windmill
- 7. The date of commencement and completion of the construction of the well, wells, or other works for withdrawal of groundwater about 1920
- 8. The depth of water table 60 ft.
- 9. So far as it may be available, the type, size and depth of each well or the general specifications of any other works for the withdrawal of groundwater 100 ft. deep, windmill via casing
- 10. The estimated amount of groundwater withdrawn each year unknown
- 11. The log of formations encountered in the drilling of each well if available none
- 12. Such other information of a similar nature as may be useful in carrying out the policy of this act, including reference to book and page of any county record none

Signature of Owner [Signature]  
Date December 31, 1963

Three copies to be filed by the owner with the County Clerk and Recorder of the county in which the well is located.  
Please answer all questions. If not applicable, so state, otherwise the form will be returned.

Original to the County Clerk and Recorder; Duplicate to the State Engineer; Triplicate to the Montana Bureau of Mines and Geology, and Quadruplicate for the Appropriator.

25433



67684

WYAND COUNTY, MONTANA

FILED

Dec 31, 1963  
2:15 PM

Bernie Sammel  
County Clerk

File 201

Jane Smith  
Dy.

1  
2  
3  
4  
5  
6  
7  
8  
9  
10

11  
12  
13  
14  
15  
16  
17  
18  
19  
20

21  
22  
23  
24  
25  
26  
27  
28  
29  
30

31  
32  
33  
34  
35  
36  
37  
38  
39  
40

41  
42  
43  
44  
45  
46  
47  
48  
49  
50

23

File No.

T. 12 N. R. 60 E

DUPLICATE

STATE OF MONTANA  
ADMINISTRATOR OF GROUNDWATER CODE  
OFFICE OF STATE ENGINEER

County  
**RECEIVED**  
JAN 6 1964

**Declaration of Vested Groundwater Rights** STATE ENGINEER

(Under Chapter 237, Montana Session Laws, 1961)

1. Edward J. Kunda, of Wibaux, Montana  
(Name of Appropriator) (Address) (Town)  
County of Wibaux State of Montana  
have appropriated groundwater according to the Montana laws in effect prior to January 1, 1962, as follows:

(3)			(1) X
X			(2) X

2. The beneficial use on which the claim is based  
(1.) Household (2 & 3) Stockwater

3. Date or approximate date of earliest beneficial use; and how continuous the use has been  
(1.) 1958 (2) Before 1930 (3.) 1960

4. The amount of groundwater claimed (in miner's inches or gallons per minute)  
(1.) 3 gal (2) 6 gal (3) 7 gal

5. If used for irrigation, give the acreage and description of the lands to which water has been applied and name of the owner thereof  
Not used

6. The means of withdrawing such water from the ground and the location of each well or other means of withdrawal  
(1.) Electric Motor (2) Electric Motor  
(3.) Stationary engine

N 1/2 Sec. 3 T. 12 R. 60  
Indicate point of appropriation and place of use, if possible. Each small square represents 10 acres.

7. The date of commencement and completion of the construction of the well, wells, or other works for withdrawal of groundwater (1.) 1958 (2) Unknown (3) 1960

8. The depth of water table (1.) 145ft (2) 85 ft. (3) 45 ft.

9. So far as it may be available, the type, size and depth of each well or the general specifications of any other works for the withdrawal of groundwater  
(1) 165 ft deep - 5 in casing  
(2) 99 ft deep - 6 in casing  
(3) 50 ft deep - cement curbing

10. The estimated amount of groundwater withdrawn each year (1) 10,000 gal (2) 325,500 gal (3) Not used

11. The log of formations encountered in the drilling of each well if available  
Not available

12. Such other information of a similar nature as may be useful in carrying out the policy of this act, including reference to book and page of any county record None

Signature of Owner *Edward J. Kunda*  
Date *Dec 26, 1963*

Three copies to be filed by the owner with the County Clerk and Recorder of the county in which the well is located.

Please answer all questions. If not applicable, so state; otherwise the form will be returned.

Original to the County Clerk and Recorder; Duplicate to the State Engineer; Triplicate to the Montana Bureau of Mines and Geology, and Quadruplicate for the Appropriator

25146

67332

WIBAUX COUNTY, MONTANA

FILED

Dec 26, 1963  
3:25 P.M.  
*David L. ...*  
Dec 26 1963  
County Clerk

File No. \_\_\_\_\_

T. 12 N R 60 E

DUPLICATE

County Wibaux

STATE OF MONTANA  
ADMINISTRATOR OF GROUNDWATER CODE  
OFFICE OF STATE ENGINEER

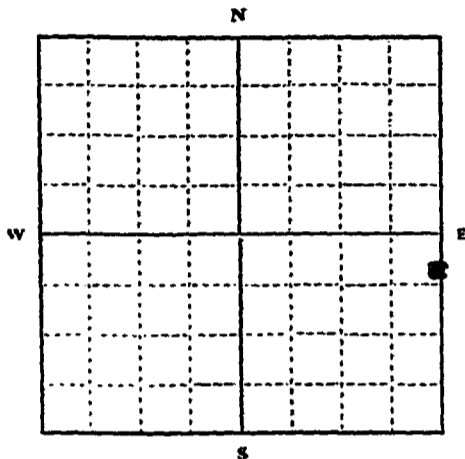
RECEIVED  
JAN 6 1964

Declaration of Vested Groundwater Rights  
(Under Chapter 237, Montana Session Laws, 1961)

STATE ENGINEER

1. Edmund Begger (Name of Appropriator), of Wibaux Mont Wibaux (Address) (Town)

County of Wibaux State of Montana  
have appropriated groundwater according to the Montana laws in effect prior to January 1, 1962, as follows:



- 2. The beneficial use on which the claim is based live stock and horse raising
- 3. Date or approximate date of earliest beneficial use; and how continuous the use has been 1953 Continuous
- 4. The amount of groundwater claimed (in miner's inches or gallons per minute) 8 gallons per minute
- 5. If used for irrigation, give the acreage and description of the lands to which water has been applied and name of the owner thereof Irrigate Garden
- 6. The means of withdrawing such water from the ground and the location of each well or other means of withdrawal Jet Pump

SE 1/4 Sec. 4 T. 12 R. 60

Indicate point of appropriation and place of use, if possible. Each small square represents 10 acres.

- 7. The date of commencement and completion of the construction of the well, wells, or other works for withdrawal of groundwater 1953
- 8. The depth of water table 110 feet
- 9. So far as it may be available, the type, size and depth of each well or the general specifications of any other works for the withdrawal of groundwater 110 feet Jet Pump 5" casing
- 10. The estimated amount of groundwater withdrawn each year unknown
- 11. The log of formations encountered in the drilling of each well if available unknown
- 12. Such other information of a similar nature as may be useful in carrying out the policy of this act, including reference to book and page of any county record none

Signature of Owner Edmund Begger  
Date Dec 30 1963

Three copies to be filed by the owner with the County Clerk and Recorder of the county in which the well is located.

Please answer all questions. If not applicable, so state, otherwise the form will be returned.

Original to the County Clerk and Recorder; Duplicate to the State Engineer; Triplicate to the Montana Bureau of Mines and Geology, and Quadruplicate for the Appropriator.

67531

WIFAIIX COUNTY, MONTANA

FILED

Dec 30, 1963  
3:45 P.M.

Bernice Tommsted  
County Clerk

J. Smith  
Sgt

Dec 2 09

110 feet  
1923

110 feet from ... R. ...

...

...

...

Dec 1 1960

...

...

File No. \_\_\_\_\_

T. 12 N. R. 60 E

DUPLICATE

County Wilbur

STATE OF MONTANA  
ADMINISTRATOR OF GROUNDWATER CODE  
OFFICE OF STATE ENGINEER

RECEIVED  
JAN 6 1964

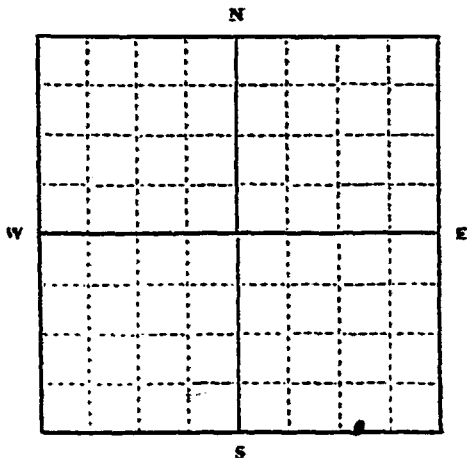
Declaration of Vested Groundwater Rights

(Under Chapter 237, Montana Session Laws, 1961)

STATE ENGINEER

1. Edmund Begger (Name of Appropriator) of Wilbur Mont, Wilbur (Address) (Town)

County of Wilbur State of Montana  
have appropriated groundwater according to the Montana laws in effect prior to January 1, 1962, as follows:



2. The beneficial use on which the claim is based Live Stock

3. Date or approximate date of earliest beneficial use; and how continuous the use has been 1957 Continuous

4. The amount of groundwater claimed (in miner's inches or gallons per minute) unknown

5. If used for irrigation, give the acreage and description of the lands to which water has been applied and name of the owner thereof none

6. The means of withdrawing such water from the ground and the location of each well or other means of withdrawal pump jack

2 1/4 Sec. 6 T. 12 R. 60  
Indicate point of appropriation and place of use, if possible. Each small square represents 10 acres.

7. The date of commencement and completion of the construction of the well, wells, or other works for withdrawal of groundwater 1957

8. The depth of water table 40 ft

9. So far as it may be available, the type, size and depth of each well or the general specifications of any other works for the withdrawal of groundwater 18 Concrete Casing 1 1/2" pipe and pump

10. The estimated amount of groundwater withdrawn each year unknown

11. The log of formations encountered in the drilling of each well if available unknown

12. Such other information of a similar nature as may be useful in carrying out the policy of this act, including reference to book and page of any county record none

Signature of Owner Edmund Begger  
Date Dec 30 1963

Three copies to be filed by the owner with the County Clerk and Recorder of the county in which the well is located.

Please answer all questions. If not applicable, so state, otherwise the form will be returned.

Original to the County Clerk and Recorder; Duplicate to the State Engineer; Triplicate to the Montana Bureau of Mines and Geology, and Quadruplicate for the Appropriator.

SE P 15 40

1921

NO 4

with book

11 1/2 acres

67530

WYAND COUNTY, MONTANA

FILED

Dec 30, 1963  
3:45 PM

Bernice Dommeled  
County Clerk

Submitted  
Jep

7 20 200

RECORDED  
INDEXED  
MAY 1964  
COUNTY CLERK

SHANE

1/2 acre

1/2 acre

1/2 acre

1/2 acre

File No. \_\_\_\_\_

T 12 N 60 E

DUPLICATE

County Wilbur

STATE OF MONTANA  
ADMINISTRATOR OF GROUNDWATER CODE  
OFFICE OF STATE ENGINEER

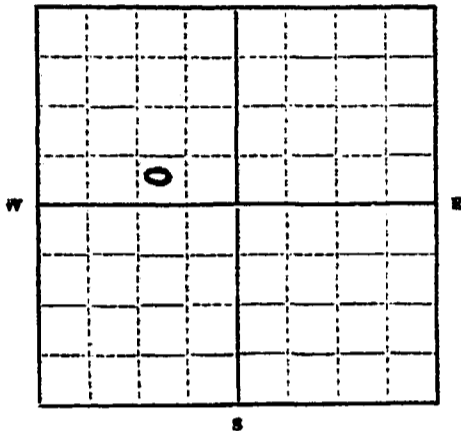
RECEIVED  
MAY 5 1962  
STATE ENGINEER

Declaration of Vested Groundwater Rights

(Under Chapter 237, Montana Session Laws, 1961)

I, James M. Shea of Wilbur  
(Name of Appropriator) (Address) (Town)

County of Wilbur State of Montana  
have appropriated groundwater according to the Montana laws in effect prior to January 1, 1962, as follows:



1/4 Sec. 6 T12 R. 60

Indicate point of appropriation and place of use, if possible. Each small square represents 10 acres.

2. The beneficial use on which the claim is based.....  
stock water
3. Date or approximate date of earliest beneficial use; and how continuous the use has been.....  
during the year 1950
4. The amount of groundwater claimed (in miner's inches or gallons per minute).....  
10 gallons per minute
5. If used for irrigation, give the acreage and description of the lands to which water has been applied and name of the owner thereof.....  
no irrigation
6. The means of withdrawing such water from the ground and the location of each well or other means of withdrawal.....  
by an electrical pump and is located indicated on figure to the left and above.
7. The date of commencement and completion of the construction of the well, wells, or other works for withdrawal of groundwater.....  
during the year 1950
8. The depth of water table.....  
25 feet
9. So far as it may be available, the type, size and depth of each well or the general specifications of any other works for the withdrawal of groundwater.....  
the well is a 6 inch drilled well with pipe casing and connected to an electrical pump.
10. The estimated amount of groundwater withdrawn each year.....  
approximately 50,00 gallons per year
11. The log of formations encountered in the drilling of each well if available.....  
no log formations are available concerning this drilled well.
12. Such other information of a similar nature as may be useful in carrying out the policy of this act, including reference to book and page of any county record.....

Signature of Owner James M. Shea  
Date Apr 4 - 1962

Three copies to be filed by the owner with the County Clerk and Recorder of the county in which the well is located.

Please answer all questions. If not applicable, so state, otherwise the form will be returned.

Original to the County Clerk and Recorder; duplicate to the State Engineer; Triplicate to the Montana Bureau of Mines and Geology, and Quadruplicate for the Appropriator.



65633

Vested Groundwater Rights

James M. Shea

to

Public

WIBAUX COUNTY, MONTANA

**FILED**

April 4, 1962

1:00 P.M.

*Bernice J. ...*  
County Clerk

Fee: \$1.00

File No. \_\_\_\_\_

T 12<sup>N</sup> R 60<sup>E</sup>

DUPLICATE

County Wilbur

STATE OF MONTANA  
ADMINISTRATOR OF GROUNDWATER CODE  
OFFICE OF STATE ENGINEER

RECEIVED  
MAY 5 1962

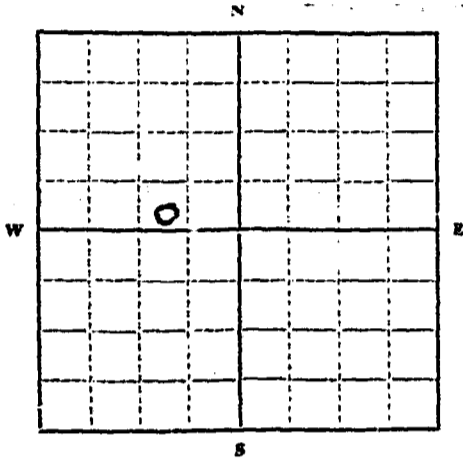
Declaration of Vested Groundwater Rights

(Under Chapter 237, Montana Session Laws, 1961)

STATE ENGINEER

1. James H. Shea of Wilbur  
(Name of Appropriator) (Address) (Town)

County of Wilbur State of Montana  
have appropriated groundwater according to the Montana laws in effect prior to January 1, 1962, as follows:



1/4 Sec. 6 T12 R60

Indicate point of appropriation and place of use, if possible. Each small square represents 10 acres.

2. The beneficial use on which the claim is based...  
domestic and household use

3. Date or approximate date of earliest beneficial use; and how continuous the use has been...  
prior to 1909 and has been in constant use since that time. exact date unknown

4. The amount of groundwater claimed (in miner's inches or gallons per minute)...  
approximately 5 or 6 gallons per minute and intermittently.

5. If used for irrigation, give the acreage and description of the lands to which water has been applied and name of the owner thereof...  
no irrigation

6. The means of withdrawing such water from the ground and the location of each well or other means of withdrawal...  
as indicated in the drawing to the upper left and the method of withdrawal is by a pump pump

7. The date of commencement and completion of the construction of the well, wells, or other works for withdrawal of groundwater...  
prior to 1909, exact date unknown

8. The depth of water table...  
25 feet

9. So far as it may be available, the type, size and depth of each well or the general specifications of any other works for the withdrawal of groundwater...  
the water from this well is withdrawn exclusively by hand pump for domestic and household use.

10. The estimated amount of groundwater withdrawn each year...  
approximately 30,000 gallons per year.

11. The log of formations encountered in the drilling of each well if available...  
no log formations available.

12. Such other information of a similar nature as may be useful in carrying out the policy of this act, including reference to book and page of any county record...

Signature of Owner James M. Shea  
Date April 17-1962

Three copies to be filed by the owner with the County Clerk and Recorder of the county in which the well is located.

Please answer all questions. If not applicable, so state, otherwise the form will be returned.

Original to the County Clerk and Recorder; duplicate to the State Engineer; Triplicate to the Montana Bureau of Mines and Geology, and Quadruplicate for the Appropriator.



T 12 N 60 E

File No.

County

DUPLICATE

STATE OF MONTANA  
ADMINISTRATOR OF GROUNDWATER CODE  
OFFICE OF STATE ENGINEER

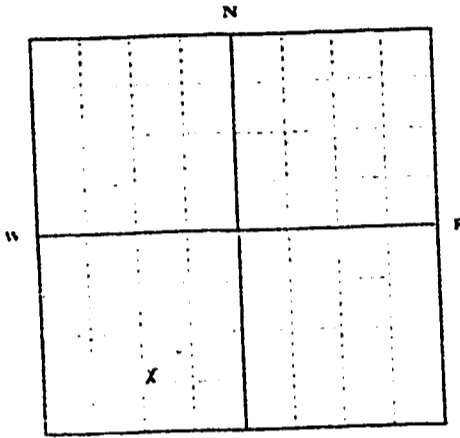
RECEIVED  
JAN 8 1964

Declaration of Vested Groundwater Rights

(Under Chapter 237, Montana Session Laws, 1961)

STATE ENGINEER

I, **Martha Wicka**, of **Wibaux**, (Name of Appropriator) (Address) (Town)  
County of **Wibaux**, State of **Montana**  
have appropriated groundwater according to the Montana laws in effect prior to January 1, 1962, as follows:



SW 1/4 Sec. 6 T. 12N R. 60E

Indicate point of appropriation and place of use, if possible. Each small square represents 10 acres.

- The beneficial use on which the claim is based  
**domestic and livestock use**
- Date or approximate date of earliest beneficial use; and how continuous the use has been  
**September, 1959  
Used continuously.**
- The amount of groundwater claimed (in miner's inches or gallons per minute)  
**60 to 70 gallons per minute**
- If used for irrigation, give the acreage and description of the lands to which water has been applied and name of the owner thereof  
**Not used**
- The means of withdrawing such water from the ground and the location of each well or other means of withdrawal  
**Electric Pump**
- The date of commencement and completion of the construction of the well, wells, or other works for withdrawal of groundwater  
**Commencement--September, 1959; Completion--September, 1959.**
- The depth of water table  
**20 feet**
- So far as it may be available, the type, size and depth of each well or the general specifications of any other works for the withdrawal of groundwater  
**Water is withdrawn by means of an electric pump and pumped into a tank from which it is diverted to three different places and is used for domestic use as well.**
- The estimated amount of groundwater withdrawn each year  
**Between 500,000 and 550,000 gallons.**
- The log of formations encountered in the drilling of each well if available  
**Not available**

12. Such other information of a similar nature as may be useful in carrying out the policy of this act, including reference to book and page of any county record  
**This was a hand-dug well in which a 36-inch concrete curbing has been placed and has a water depth in the bottom of the well of approximately five feet.**

Signature of Owner

*Martha Wicka*

Date

*Dec 31, 1963*

Three copies to be filed by the owner with the County Clerk and Recorder of the county in which the well is located.

Please answer all questions. If not applicable, so state, otherwise the form will be returned.

Original to the County Clerk and Recorder, Duplicate to the State Engineer, Triplicate to the Montana Bureau of Mines and Geology, and Quadruplicate to the Appropriator

25445

1000000

67646

WIBAUX COUNTY, MONTANA

FILED

Dec 31 1963  
2:50 P.M.

*Bernie Tommefeld*  
County Clerk

*John Smith*  
Clerk

40000

RECEIVED

County Wilbur

APR 1 1973

STATE OF MONTANA  
ADMINISTRATOR OF GROUNDWATER CODE  
MONTANA WATER RESOURCES BOARD

MONTANA DEPARTMENT OF NATURAL  
RESOURCES AND CONSERVATION

DRILLER'S LOG

Indicate the character, color, thickness of strata such as soil, clay, sand, gravel, shale, sandstone, etc. Show depth at which water is found and height to which water rises in well.

NOTICE OF COMPLETION OF GROUNDWATER  
APPROPRIATION BY MEANS OF WELL

Developed after January 1, 1962

(Under Chapter 237 Montana Session Laws, 1961, as amended)

This form to be prepared by driller, and three copies to be filed by the owner with the County Clerk and Recorder in the county in which the well is located, last copy to be retained by driller.

Please answer all questions. If not applicable, so state, otherwise the form may be returned.

Owner Stanley Zinda  
Address South Route  
Wilbur Mont.  
Date well started 10-28-72  
completed 3-2-73  
Type of well Drilled  
Equipment used Rotary  
Water Use: Domestic  Municipal  Stock  Irrigation   
Industrial  Drainage  Other \* Garden/Lawn

For Administrator's Use  
File 75048  
April 14, 1973  
GW 1 2:10 p.m.

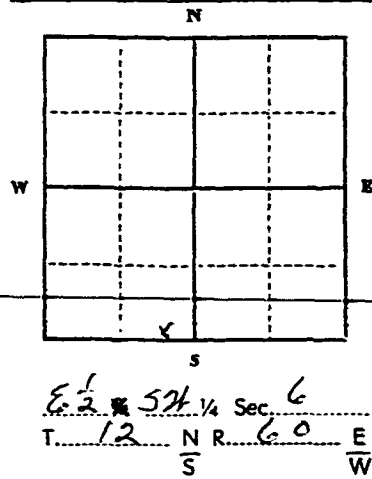
Top of Ground (Elev. above sea level)

From (Feet)	To (Feet)	
0	18	Soil
18	34	Gravel
34	54	Clay
54	57	Coal
57	63	Clay
63	65	Coal
65	87	Clay
87	97	Coal
97	103	Clay
103	115	Sand
115	132	Coal
132	134	Clay
134	158	Coal
158	193	Clay
193	204	Sand
204	208	Coal
208	264	Clay
264	286	Sand
286	289	Coal
289	318	Clay
318	321	Coal
321	334	Clay
334	340	Sand
340	342	Clay

\*Describe  
USE: If used for irrigation, industrial, drainage or other. Explain, state number of acres and location or other data (i.e. Lot, Block and Addition).

ESTIMATED ANNUAL WITHDRAWAL

Size of Drilled Hole	Size and Weight of Casing	From (Feet)	To (Feet)	PERFORATIONS		
				Kind Size	From (Feet)	To (Feet)
7 7/8	6 5/8 1 7/8	0	118	None		
5 5/8	4" 10.50	112	298	slotted	190	200
					264	286



Static water level 14 ft.\*  
Pumping water level 70 ft.\*  
at 6 gallons per minute,  
measured 120 minutes after pumping  
began.  
\*Measured from ground level.  
Well developed by pumping  
for 120 hours.  
Power 6 Pump 3/4 HP  
Remarks: (Gravel packing, cementing,  
packers) type of shutoff)  
Drone 6 5/8 Csg

INDICATE LOCATION OF WELL AND PLACE OF USE, IF POSSIBLE. EACH SMALL SQUARE REPRESENTS 40 ACRES.

Driller's Signature M. E. Walsh  
Driller's Address 916 So. Taylor  
Glendive, Mont. LICENSE NO. 223

342 Show exact depth of bottom

75048

Completion of Water Mill  
Stanley Zerbe  
Public

WIBAUZ COUNTY, MONTANA

**FILED**

Apr 19 1973

12:16 P.M.

Bernice Summerfield  
County Clerk

Jane E. Braden, Deputy  
Fee \$2.00

File No.

T 12 N R 60 E

DUPLICATE

County *Wibaux*

STATE OF MONTANA  
ADMINISTRATOR OF GROUNDWATER CODE  
OFFICE OF STATE ENGINEER

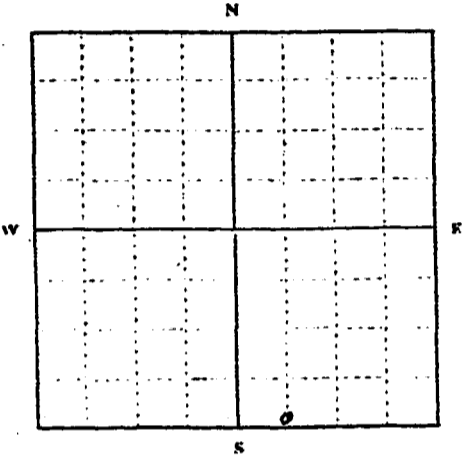
RECEIVED  
JAN 6 1964

Declaration of Vested Groundwater Rights

STATE ENGINEER

(Under Chapter 237, Montana Session Laws, 1961)

1. *Ray Schlapia* of *Wibaux* (Name of Appropriator) (Address) (Town)  
County of *Wibaux* State of *Montana*  
have appropriated groundwater according to the Montana laws in effect prior to January 1, 1962, as follows:



S.E. 1/4 Sec. 7 T. 12 R. 60

Indicate point of appropriation and place of use, if possible. Each small square represents 10 acres.

- 2. The beneficial use on which the claim is based *To water Cattle and other livestock*
- 3. Date or approximate date of earliest beneficial use; and how continuous the use has been *This well is used from Oct. 1 to about April 1 each year to water around 100 cows.*
- 4. The amount of groundwater claimed (in miner's inches or gallons per minute) *2 gal. per minute.*
- 5. If used for irrigation, give the acreage and description of the lands to which water has been applied and name of the owner thereof *none*
- 6. The means of withdrawing such water from the ground and the location of each well or other means of withdrawal *by pumping with gas engine or pump with 1 1/2" pipe*

7. The date of commencement and completion of the construction of the well, wells, or other works for withdrawal of groundwater *Completed on Sept. 10 1962*

8. The depth of water table *54 feet*

9. So far as it may be available, the type, size and depth of each well or the general specifications of any other works for the withdrawal of groundwater *is 54 feet deep has 32 feet of water in it. Has been drilled with 24" casing and unable to pump dry.*

10. The estimated amount of groundwater withdrawn each year *200,000 gals.*

11. The log of formations encountered in the drilling of each well if available *sorry do not have this information.*

12. Such other information of a similar nature as may be useful in carrying out the policy of this act, including reference to book and page of any county record *None*

Signature of Owner

*Ray Schlapia*

Date *12-30-62*

Three copies to be filed by the owner with the County Clerk and Recorder of the county in which the well is located.

Please answer all questions. If not applicable, so state; otherwise the form will be returned.

Original to the County Clerk and Recorder; Duplicate to the State Engineer; Triplicate to the Montana Bureau of Mines and Geology, and Quadruplicate for the Appropriator

25431



12-31-63

67632

WIBAUX COUNTY, MONTANA

FILED

Dec 31, 1963  
3:10 PM

*Jane Sommers*  
County Clerk

*Jane Smith*  
*dep*

7:00 PM

File No. \_\_\_\_\_

Sec 8 T 12 R 68

DUPLICATE

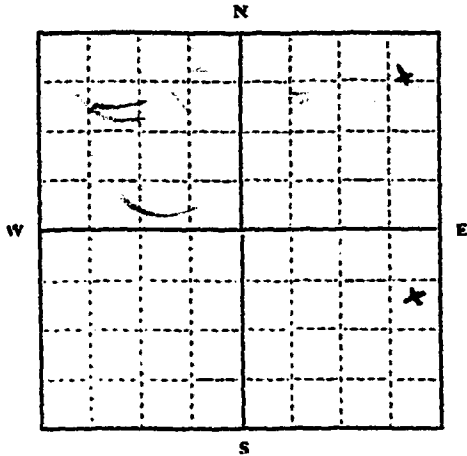
County Webber

STATE OF MONTANA  
ADMINISTRATOR OF GROUNDWATER CODE  
OFFICE OF STATE ENGINEER

RECEIVED  
JAN 6 1964

Declaration of Vested Groundwater Rights STATE ENGINEER  
(Under Chapter 237, Montana Session Laws, 1961)

I, Joe Pypinski (Name of Appropriator), of Beach (Address) 7 Dak (Town)  
County of Webber State of Mont  
have appropriated groundwater according to the Montana laws in effect prior to January 1, 1962, as follows:



1/4 Sec 8 T 12 R 60  
Indicate point of appropriation and place of use, if possible. Each small square represents 10 acres.

2. The beneficial use on which the claim is based

1 Home use & stock

2 Stock

3. Date or approximate date of earliest beneficial use; and how continuous the use has been (1) 1910  
(2) 1910 - continuous  
not used now

4. The amount of groundwater claimed (in miner's inches or gallons per minute) (1) 200 gals  
(2) 200 gals

5. If used for irrigation, give the acreage and description of the lands to which water has been applied and name of the owner thereof

None  
None

6. The means of withdrawing such water from the ground and the location of each well or other means of withdrawal

1 pump pump jack - electric  
2 pump pump jack

7. The date of commencement and completion of the construction of the well, wells, or other works for withdrawal of groundwater

1 1910  
2 1920

8. The depth of water table

1 145  
2 100

9. So far as it may be available, the type, size and depth of each well or the general specifications of any other works for the withdrawal of groundwater

1 well 6 in 200 ft deep  
2 well 6 in 150 ft deep

10. The estimated amount of groundwater withdrawn each year (1) 1600,000 (2) 200,000

11. The log of formations encountered in the drilling of each well if available 200, 1

1 Unknown  
2 Unknown

12. Such other information of a similar nature as may be useful in carrying out the policy of this act, including reference to book and page of any county record

1 Unknown  
2 Unknown

Signature of Owner Joe Pypinski

Date Dec 28-63

Three copies to be filed by the owner with the County Clerk and Recorder of the county in which the well is located.

Please answer all questions. If not applicable, so state, otherwise the form will be returned.

Original to the County Clerk and Recorder; Duplicate to the State Engineer; Triplicate to the Montana Bureau of Mines and Geology, and Quadruplicate for the Appropriator.

67443

WISBAUX COUNTY, VERMONT

**FILED**

Dec 30, 1963  
10:35 AM.

*Bence Sammis*  
Clerk

Att 2<sup>00</sup> *Irma Smith*  
*dy*

File No.

T. 12 N. 60 E

DUPLICATE

County WIBAUX

STATE OF MONTANA  
ADMINISTRATOR OF GROUNDWATER CODE  
OFFICE OF STATE ENGINEER

RECEIVED  
JAN 6 1964

2

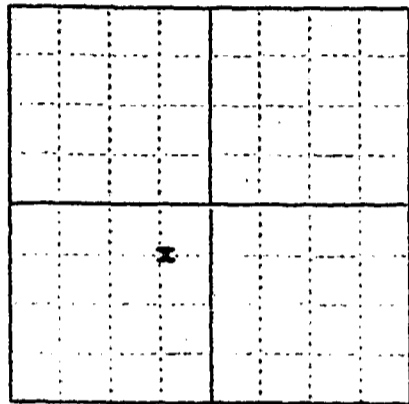
Declaration of Vested Groundwater Rights

(Under Chapter 237, Montana Session Laws, 1961)

STATE ENGINEER

1. Ralph F. Zabrocki of Wibaux, Montana  
(Name of Appropriator) (Address) (Town)  
County of Wibaux State of Montana

have appropriated groundwater according to the Montana laws in effect prior to January 1, 1962, as follows:



NE 1/4 Sec. 8 T. 12 R. 60

Indicate point of appropriation and place of use, if possible. Each small square represents 10 acres.

- 2. The beneficial use on which the claim is based  
For use of live stock and garden Irrigation
- 3. Date or approximate date of earliest beneficial use; and how continuous the use has been: May 1960
- 4. The amount of groundwater claimed (in miner's inches or gallons per minute): Ten Gallons per. Minute
- 5. If used for irrigation, give the acreage and description of the lands to which water has been applied and name of the owner thereof  
Garden use about quarter of an acre
- 6. The means of withdrawing such water from the ground and the location of each well or other means of withdrawal  
With pump jack powered with stationary engine
- 7. The date of commencement and completion of the construction of the well, wells, or other works for withdrawal of groundwater: May 1960
- 8. The depth of water table: fourty five feet depth of well
- 9. So far as it may be available, the type, size and depth of each well or the general specifications of any other works for the withdrawal of groundwater: Fourty five feet depth, twenty four inch Circular concrete casing
- 10. The estimated amount of groundwater withdrawn each year: 60,000 gallons annually
- 11. The log of formations encountered in the drilling of each well if available: None

12. Such other information of a similar nature as may be useful in carrying out the policy of this act, including reference to book and page of any county record  
Have none

Signature of Owner

*Ralph Zabrocki*

Date Dec. 28 1963

Three copies to be filed by the owner with the County Clerk and Recorder of the county in which the well is located.

Please answer all questions. If not applicable, so state, otherwise the form will be returned.

Original to the County Clerk and Recorder; Duplicate to the State Engineer; Triplicate to the Montana Bureau of Mines and Geology, and Quaduplicate for the Appropriator

25248

10-11-63

67445

WIBAUX COUNTY, MONTANA

FILED

Dec 30, 1963

10:51 AM

Bernice Damme

County Clerk

Jan Smith

Fee \$ 2.00

GW:

File No.

DUPLICATE

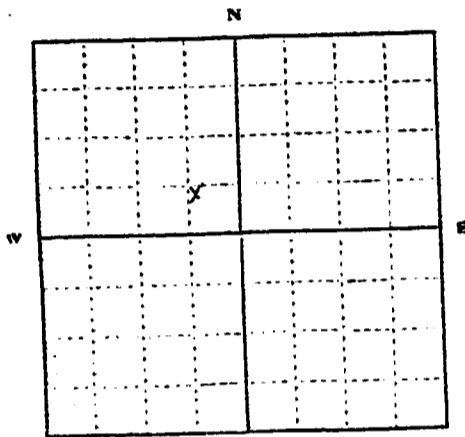
T. 12 N. R. 60 E  
County: *Hibaux*

STATE OF MONTANA  
ADMINISTRATOR OF GROUNDWATER CODE  
OFFICE OF STATE ENGINEER

RECEIVED  
JAN 6 1964

Declaration of Vested Groundwater Rights  
(Under Chapter 237, Montana Session Laws, 1961)

1. *Harry B. Begger*, of *Hibaux* (Town)  
(Name of Appropriator) (Address)  
County of *Hibaux* State of *Montana*  
have appropriated groundwater according to the Montana laws in effect prior to January 1, 1962, as follows:



NW 1/4 Sec. 9 T. 12 R. 60

Indicate point of appropriation and place of use, if possible. Each small square represents 10 acres.

- 2. The beneficial use on which the claim is based *Household Livestock and Irrigation*
- 3. Date or approximate date of earliest beneficial use; and how continuous the use has been *September of 1950, has been used every day since appropriated*
- 4. The amount of groundwater claimed (in miner's inches or gallons per minute) *5 gallons*
- 5. If used for irrigation, give the acreage and description of the lands to which water has been applied and name of the owner thereof *Approximately 2 acres of sand loam Harry B. Begger and Elaine M. Begger owners.*
- 6. The means of withdrawing such water from the ground and the location of each well or other means of withdrawal *by pressure pump electric NE corner of NW 1/4 S. 9, T. 12, R. 60.*
- 7. The date of commencement and completion of the construction of the well, wells, or other works for withdrawal of groundwater *September of 1950.*
- 8. The depth of water table *67 feet.*
- 9. So far as it may be available, the type, size and depth of each well or the general specifications of any other works for the withdrawal of groundwater *machine dug 5 1/2" casing 95 feet deep.*
- 10. The estimated amount of groundwater withdrawn each year *2,000,000 gallons*
- 11. The log of formations encountered in the drilling of each well if available *Water comes from coal vein in bottom.*

12. Such other information of a similar nature as may be useful in carrying out the policy of this act, including reference to book and page of any county record *unknown*

Signature of Owner *Harry B. Begger*  
Date *December 31, 1963*

Three copies to be filed by the owner with the County Clerk and Recorder of the county in which the well is located.

Please answer all questions. If not applicable, so state, otherwise the form will be returned.

Original to the County Clerk and Recorder; Duplicate to the State Engineer; Triplicate to the Montana Bureau of Mines and Geology, and Quadruplicate for the Appropriator.

25440

67641

WYRAUX COUNTY, MONTANA

FILED

Dec 31, 1963

2:35 PM

*Ernest Tommuford*  
County Clerk

4-12-63

*James Smith*  
1963

File No.

T. 12 N. R. 6 E

DUPLICATE

County Wibaux

STATE OF MONTANA  
ADMINISTRATOR OF GROUNDWATER CODE  
OFFICE OF STATE ENGINEER

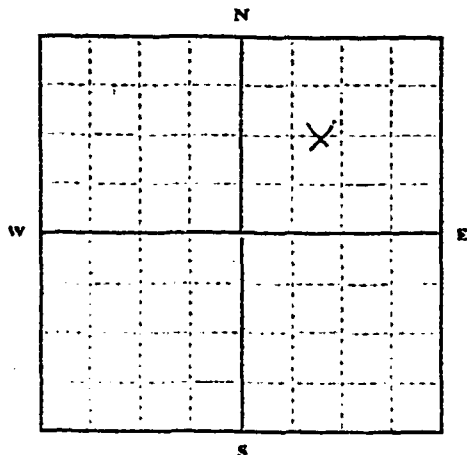
RECEIVED  
JAN 6 1964

Declaration of Vested Groundwater Rights ENGINEER

(Under Chapter 237, Montana Session Laws, 1961)

I, Leo Mike, of Montana, Wibaux  
(Name of Appropriator) (Address) (Town)

County of Wibaux State of Montana  
have appropriated groundwater according to the Montana laws in effect prior to January 1, 1962, as follows:



T. 12 N. Sec. 10. T. 12 R. 6 E

Indicate point of appropriation and place of use, if possible. Each small square represents 10 acres.

2. The beneficial use on which the claim is based livestock

3. Date or approximate date of earliest beneficial use; and how continuous the use has been 1960, two months per year

4. The amount of groundwater claimed (in miner's inches or gallons per minute). 3 gallons per minute during usage

5. If used for irrigation, give the acreage and description of the lands to which water has been applied, and name of the owner thereof Not used for irrigation

6. The means of withdrawing such water from the ground and the location of each well or other means of withdrawal 18 inch cement casing

7. The date of commencement and completion of the construction of the well, wells, or other works for withdrawal of groundwater 1960

8. The depth of water table 60 ft

9. So far as it may be available, the type, size and depth of each well or the general specifications of any other works for the withdrawal of groundwater 3 inch cased and pump

10. The estimated amount of groundwater withdrawn each year 345,600 gallons

11. The log of formations encountered in the drilling of each well if available Not known

12. Such other information of a similar nature as may be useful in carrying out the policy of this act, including reference to book and page of any county record Don't have any other information

Signature of Owner

Leo Mike

Date Dec 30, 1963

Three copies to be filed by the owner with the County Clerk and Recorder of the county in which the well is located.

Please answer all questions. If not applicable, so state, otherwise the form will be returned.

Original to the County Clerk and Recorder, Duplicate to the State Engineer, Triplicate to the Montana Bureau of Mines and Geology, and Quadruplicate for the Appropriator.

25287



67486

WIBAUX COUNTY, MONTANA

**FILED**

*Dec 30, 1963*  
*2:00 PM*

*Bernice Sommerfeld*

County Clerk

*Jan Smith*  
*dep.*

*Fee 2.00*

GW 4

File No.

DUPLICATE

T. 12 N. 60 E.  
County

STATE OF MONTANA  
ADMINISTRATOR OF GROUNDWATER CODE  
OFFICE OF STATE ENGINEER

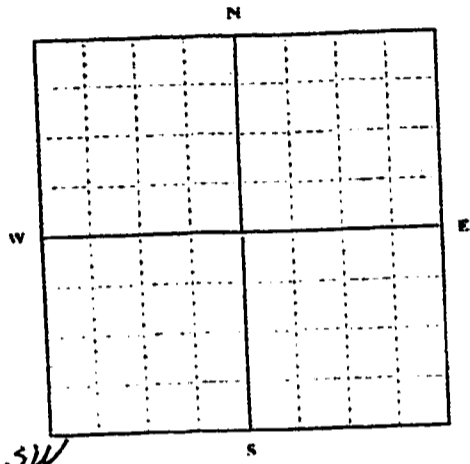
RECEIVED  
JAN 6 1964

Declaration of Vested Groundwater Rights

(Under Chapter 237, Montana Session Laws, 1961)

*Dorothy A. Scott* of *Webaux, Montana*  
(Name of Appropriator) (Address) (Town)

County of *Webaux, Montana* State of *Montana*  
have appropriated groundwater according to the Montana laws in effect prior to January 1, 1962, as follows:



*SW*  
*SE* 1/4 Sec 10 T12 R60

Indicate point of appropriation and place of use, if possible. Each small square represents 10 acres.

2. The beneficial use on which the claim is based *stock water and household use.*

3. Date or approximate date of earliest beneficial use; and how continuous the use has been *1907 to present-1963.*

4. The amount of groundwater claimed (in minor's inches or gallons per minute) *2 minor's inches per minute 500 gallons per minute*

5. If used for irrigation, give the acreage and description of the lands to which water has been applied and name of the owner thereof *2 minor's inches per minute not used for irrigation at present maybe used later*

6. The means of withdrawing such water from the ground and the location of each well or other means of withdrawal *not used for irrigation at present may be used later pumps and locations marked.*

7. The date of commencement and completion of the construction of the well, wells, or other works for withdrawal of groundwater *1907 to Dec 26, 1963.*

8. The depth of water table *varies from 20 ft. to 800 ft. or more.*

9. So far as it may be available, the type, size and depth of each well or the general specifications of any other works for the withdrawal of groundwater *all around 30 ft deep, cased with pumps, six in holes*

10. The estimated amount of groundwater withdrawn each year *5000 gallons.*

11. The log of formations encountered in the drilling of each well if available *not available.*

12. Such other information of a similar nature as may be useful in carrying out the policy of this act, including reference to book and page of any county record *None*

Signature of Owner

*Dorothy A. Scott*  
Date *Dec. 26, 1963*

Three copies to be filed by the owner with the County Clerk and Recorder of the county in which the well is located.

Please answer all questions. If not applicable, so state, otherwise the form will be returned.

Original to the County Clerk and Recorder; Duplicate to the State Engineer; Triplicate to the Montana Bureau of Mines and Geology, and Quadruplicate for the Appropriator.

67351

WIBAUX COUNTY, MONTANA

FILED

Dec 26 1963  
4:20 P.M.

*Bernice [Signature]*  
County Clerk

*H.W. [Signature]*

STATE OF MONTANA  
ADMINISTRATOR OF GROUNDWATER CODE  
MONTANA WATER RESOURCES BOARD

FEB 16 1970

DRILLER'S LOG

NOTICE OF COMPLETION OF GROUNDWATER  
APPROPRIATION BY MEANS OF WELL

Developed after January 1, 1962

(Under Chapter 237 Montana Session Laws, 1961, as amended)

This form to be prepared by driller, and three copies to be filed by the owner with the County Clerk and Recorder in the county in which the well is located, last copy to be retained by driller. Please answer all questions. If not applicable, so state, otherwise the form may be returned.

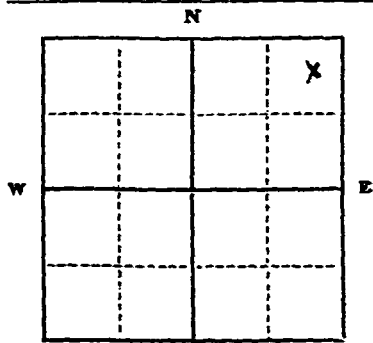
Owner Joe Arnschi  
Address Wibaux  
Date well started 25 Nov 69  
completed 10 Dec 69  
Type of well drilled  
Equipment used rotary  
Water Use: Domestic  Municipal  Stock  Irrigation   
Industrial  Drainage  Other  Garden/Lawn

For Administrator's Use  
File 72585  
Feb 10, 1970  
GW 1

\*Describe from Abqta  
USE: If used for irrigation, industrial, drainage or other. Explain, state number of acres and location or other data (i.e. Lot, Block and Addition).

ESTIMATED ANNUAL WITHDRAWAL

Size of Drilled Hole	Size and Weight of Casing	From (Feet)	To (Feet)	PERFORATIONS		
				Kind Size	From (Feet)	To (Feet)
7"	5 1/2"	0	500			
4 3/4"	3"	480	950	slot 1/8"	800	950



Static water level 380 ft.\*  
Pumping water level 420 ft.\*  
at 20 gallons per minute,  
measured 20 minutes after pumping  
began.

\*Measured from ground level.  
Well developed by pump  
for 1 hour.  
Power etc. Pump 1 1/2 HP  
Remarks: (Gravel packing, cementing,  
packers, type of shutoff) had  
plugdown 5' x 3"  
casing

NE 1/4 NE 1/4 Sec. 11  
T. 12 N. R. 60 E. W.

INDICATE LOCATION OF WELL AND PLACE OF USE, IF POSSIBLE.  
EACH SMALL SQUARE REPRESENTS 40 ACRES.

Driller's Signature Harold Soudak  
Driller's Address Wibaux

LICENSE NO. 91

Top of Ground (Elev. above sea level) 2900

From (Feet)	To (Feet)	Character
0	130	shale
130	134	soil
		shale
160	170	sand (2 gal per min)
		shale
270	275	soil
		shale
320	340	soil
		shale
380	460	sand (flow water)
		shale
480	490	soil
		shale
495	512	soil
		shale
580	590	soil
		shale
785	787	rock
787	790	sand
790	795	rock
795	950	sand w/ strips of shale

950 Show exact depth of bottom

4/6/66

72585

*Appropriation  
State Shell  
for Brack*

WIBAUX COUNTY, MONTANA

**FILED**

Dec 15 1910

*James G. Braden  
Dec: 12 1910*

CLERK'S OFFICE

*Handwritten notes and stamps, including a large rectangular stamp with illegible text.*

*RECEIVED*

*DEC 15 1910*

*CLERK'S OFFICE*

**RECEIVED**

**DEC 15 1910**

**CLERK'S OFFICE**

*Handwritten mark or signature.*

File No. ....

T 12 N R 60 E

DUPLICATE

County Wibaux

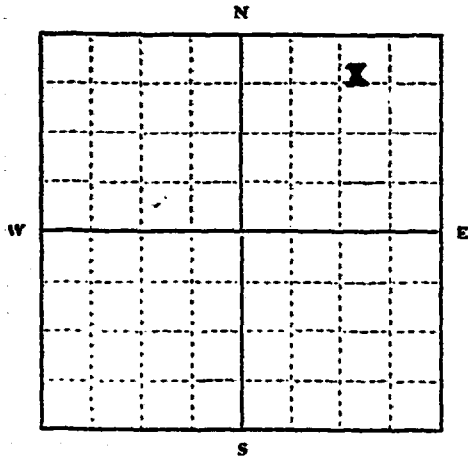
STATE OF MONTANA  
ADMINISTRATOR OF GROUNDWATER CODE  
OFFICE OF STATE ENGINEER

RECEIVED  
DEC 19 1963

Declaration of Vested Groundwater Rights  
(Under Chapter 237, Montana Session Laws, 1961)  
STATE ENGINEER

I, Joseph Bruski, of Postoffice address is Beach, N. Dak.  
(Name of Appropriator) (Address) (Town)

County of Wibaux State of Montana  
have appropriated groundwater according to the Montana laws in effect prior to January 1, 1962, as follows:



NE 1/4 Sec. 11 T. 12 R. 60

Indicate point of appropriation and place of use, if possible. Each small square represents 10 acres.

2. The beneficial use on which the claim is based used for  
Stock and house.

3. Date or approximate date of earliest beneficial use; and how continuous the use has been drilled about 1930 and been  
in continuous use since then.

4. The amount of groundwater claimed (in miner's inches or gallons per minute) Five gallons per minute

5. If use for irrigation, give the acreage and description of the lands to which water has been applied and name of the owner thereof  
none

6. The means of withdrawing such water from the ground and the location of each well or other means of withdrawal  
Lift pump located in NE 1/4 Sec. 11

7. The date of commencement and completion of the construction of the well, wells, or other works for withdrawal of groundwater 1930

8. The depth of water table 200 foot

9. So far as it may be available, the type, size and depth of each well or the general specifications of any other works for the withdrawal of groundwater 2 1/2 inch cylinder lift pump

10. The estimated amount of groundwater withdrawn each year 110,000 gallons per year.

11. The log of formations encountered in the drilling of each well if available None available.

12. Such other information of a similar nature as may be useful in carrying out the policy of this act, including reference to book and page of any county record  
NONE

Signature of Owner Joseph Bruski  
Date December 12, 1963

Three copies to be filed by the owner with the County Clerk and Recorder of the county in which the well is located.

Please answer all questions. If not applicable, so state, otherwise the form will be returned.

Original to the County Clerk and Recorder; Duplicate to the State Engineer; Triplicate to the Montana Bureau of Mines and Geology, and Quadruplicate for the Appropriator.

10597

67267

STARK COUNTY, OHIO  
**FILED**  
Dec 16 1963  
10:58 A.M.  
*Bernice L. ...*  
County Clerk  
V. B. ...

File No. \_\_\_\_\_

T. 12 <sup>N</sup> <sup>E</sup> <sub>R</sub> <sub>60</sub>  
County Stibaux

DUPLICATE

STATE OF MONTANA  
ADMINISTRATOR OF GROUNDWATER CODE  
OFFICE OF STATE ENGINEER

RECEIVED  
JAN 6 1964

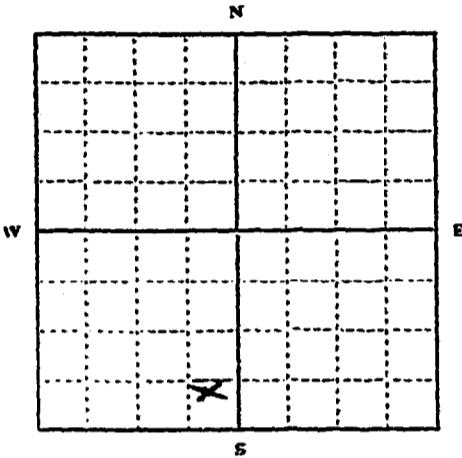
Declaration of Vested Groundwater Rights

(Under Chapter 237, Montana Session Laws, 1961)

STATE ENGINEER

1. Helen Brucki, of Brucki H. D.  
(Name of Appropriator) (Address) (Town)

County of Mt. St. Helens State of Montana  
have appropriated groundwater according to the Montana laws in effect prior to January 1, 1962, as follows:



SW 1/4 Sec. 12 T. 12 R. 60  
Indicate point of appropriation and place of use, if possible. Each small square represents 10 acres.

2. The beneficial use on which the claim is based Domestic Use

3. Date or approximate date of earliest beneficial use; and how continuous the use has been about 1932 - use continuously

4. The amount of groundwater claimed (in miner's inches or gallons per minute) 1000 per day

5. If used for irrigation, give the acreage and description of the lands to which water has been applied and name of the owner thereof  
Garden and 1/2 ac.

6. The means of withdrawing such water from the ground and the location of each well or other means of withdrawal  
Electric pump

7. The date of commencement and completion of the construction of the well, wells, or other works for withdrawal of groundwater About 1932

8. The depth of water table 160 ft

9. So far as it may be available, the type, size and depth of each well or the general specifications of any other works for the withdrawal of groundwater Drilled well - 8" steel casing

10. The estimated amount of groundwater withdrawn each year 365,000 gal.

11. The log of formations encountered in the drilling of each well if available  
Not available

12. Such other information of a similar nature as may be useful in carrying out the policy of this act, including reference to book and page of any county record None

Signature of Owner Helen Brucki

Date Dec. 30, 1962

Three copies to be filed by the owner with the County Clerk and Recorder of the county in which the well is located.

Please answer all questions. If not applicable, so state, otherwise the form will be returned.

Original to the County Clerk and Recorder; Duplicate to the State Engineer; Triplicate to the Montana Bureau of Mines and Geology, and Quadruplicate for the Appropriator.

25241



67438

FILED

Dec 30, 1963

9:50 P.M.

Bernie D. Dunningfield

County Clerk

File 209

J. Smith  
Sgt

12

File No.

DUPLICATE

Section No. 7

RECEIVED FEB 11 1964

T. 12 N. R. 60 E  
County *Hibery*

STATE OF MONTANA

ADMINISTRATOR OF GROUNDWATER CODE  
OFFICE OF STATE ENGINEER

RECEIVED DEC 26 1963

Declaration of Vested Groundwater Rights

(Under Chapter 237, Montana Session Laws, 1961)

STATE ENGINEER

1. *Roschelle K. Haas*  
(Name of Appropriator)

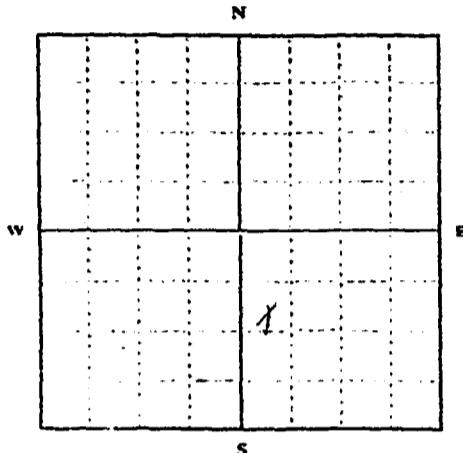
of *Hibery*  
(Address)

*Mont*  
(Town)

County of *Hibery*

State of *Mont*

have appropriated groundwater according to the Montana laws in effect prior to January 1, 1962, as follows:



*SE 1/4 Sec 12 T. 12 R. 60*

Indicate point of appropriation and place of use, if possible. Each small square represents 10 acres.

2. The beneficial use on which the claim is based *occasional stock water & for fire protection*

3. Date or approximate date of earliest beneficial use; and how continuous the use has been *Rarely*

4. The amount of groundwater claimed (in miner's inches or gallons per minute) *10 - 12 gal. per min.*

5. If used for irrigation, give the acreage and description of the lands to which water has been applied and name of the owner thereof *none*

6. The means of withdrawing such water from the ground and the location of each well or other means of withdrawal *power pump*

7. The date of commencement and completion of the construction of the well, wells, or other works for withdrawal of groundwater *1961*

8. The depth of water table *50*

9. So far as it may be available, the type, size and depth of each well or the general specifications of any other works for the withdrawal of groundwater *approximately 50 ft. or 10 in tubing*

10. The estimated amount of groundwater withdrawn each year *just for occasional use*

11. The log of formations encountered in the drilling of each well if available *not available*

12. Such other information of a similar nature as may be useful in carrying out the policy of this act, including reference to book and page of any county record *none*

Signature of Owner *Roschelle K. Haas*

Date *Dec 23, 1963*

Three copies to be filed by the owner with the County Clerk and Recorder of the county in which the well is located.

Please answer all questions. If not applicable, so state, otherwise the form will be returned.

Original to the County Clerk and Recorder, Duplicate to the State Engineer, Triplicate to the Montana Bureau of Mines and Geology, and Composites for the Appropriator

12860

67313

WIBAUX COUNTY, MONTANA

FILED

APR 23, 1963

2:35 P.M.

*Dennis Hammett*  
County Clerk

Fee 2.00

13

File No. \_\_\_\_\_

T 12 N R 60 E

DUPLICATE

County Wibaux

STATE OF MONTANA  
ADMINISTRATOR OF GROUNDWATER CODE  
OFFICE OF STATE ENGINEER

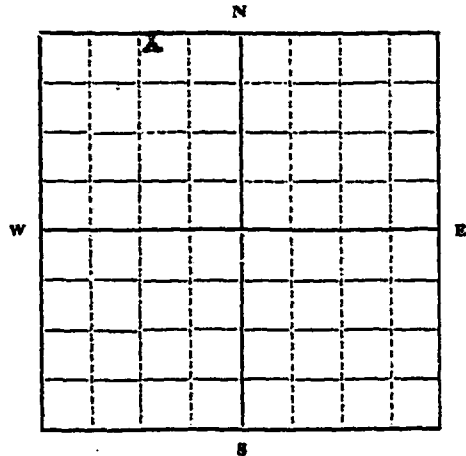
RECEIVED  
DEC 9 1963

Declaration of Vested Groundwater Rights

(Under Chapter 237, Montana Session Laws, 1961)

STATE ENGINEER

I, C. A. Bruski, of (postoffice address - Beach, Neb.)  
(Name of Appropriator) (Address) (Town)  
County of Wibaux State of Montana  
have appropriated groundwater according to the Montana laws in effect prior to January 1, 1962, as follows:



NW 1/4 Sec 13 T12 R60

Indicate point of appropriation and place of use, if possible. Each small square represents 10 acres.

2. The beneficial use on which the claim is based Stock and  
NONE

3. Date or approximate date of earliest beneficial use; and how continuous the use has been 1919

4. The amount of groundwater claimed (in miner's inches or gallons per minute) 15 gallons per minute

5. If used for irrigation, give the acreage and description of the lands to which water has been applied and name of the owner thereof  
NONE

6. The means of withdrawing such water from the ground and the location of each well or other means of withdrawal  
One well located on NW 1/4 Sec. 13-12-60

7. The date of commencement and completion of the construction of the well, wells, or other works for withdrawal of groundwater 1919

8. The depth of water table 175 feet

9. So far as it may be available, the type, size and depth of each well or the general specifications of any other works for the withdrawal of groundwater 2 inch cylinder in well

10. The estimated amount of groundwater withdrawn each year 182,500 gallons per year

11. The log of formations encountered in the drilling of each well if available  
none available

12. Such other information of a similar nature as may be useful in carrying out the policy of this act, including reference to book and page of any county record NONE

Signature of Owner C. A. Bruski

Date December 6, 1963

Three copies to be filed by the owner with the County Clerk and Recorder of the county in which the well is located.

Please answer all questions. If not applicable, so state, otherwise the form will be returned.

Original to the County Clerk and Recorder; duplicate to the State Engineer; Triplicate to the Montana Bureau of Mines and Geology, and Quadruplicate for the Appropriator.

67208

WIBAUX COUNTY, MONTANA

FILED

December 6, 1962

4:20 P.M.

*Bernice J. ...*  
County Clerk

*Handwritten notes or signatures at the bottom of the page.*

File No. \_\_\_\_\_

T 12 N R 60 E

DUPLICATE

County WIBAUX

STATE OF MONTANA  
ADMINISTRATOR OF GROUNDWATER CODE  
OFFICE OF STATE ENGINEER

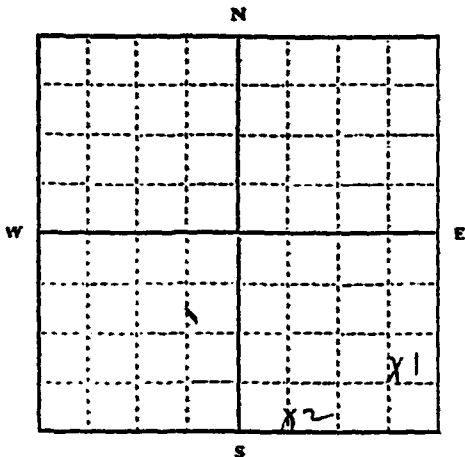
RECEIVED  
JAN 6 1964

Declaration of Vested Groundwater Rights

(Under Chapter 237, Montana Session Laws, 1961)

STATE ENGINEER

I, Arthur T. Scott, of Wibaux,  
(Name of Appropriator) (Address) (Town)  
County of Wibaux State of Montana  
have appropriated groundwater according to the Montana laws in effect prior to January 1, 1962, as follows:



SE 1/4 Sec. 14 T. 12 R. 60

Indicate point of appropriation and place of use, if possible. Each small square represents 10 acres.

2. The beneficial use on which the claim is based  
1. Household & Stock. 2. Stock.

3. Date or approximate date of earliest beneficial use; and how continuous the use has been  
1. June 1942. All year.  
2. 1940. All year.

4. The amount of groundwater claimed (in miner's inches or gallons per minute)  
1. 10 gal. per minute.  
2. 10 gal. per minute.

5. If used for irrigation, give the acreage and description of the lands to which water has been applied and name of the owner thereof  
None.

6. The means of withdrawing such water from the ground and the location of each well or other means of withdrawal  
1. Jet Pump.  
2. Windmill.

7. The date of commencement and completion of the construction of the well, wells, or other works for withdrawal of groundwater  
1. June 1942.  
2. 1940.

8. The depth of water table  
1. 12 feet. 2. 20 feet.

9. So far as it may be available, the type, size and depth of each well or the general specifications of any other works for the withdrawal of groundwater  
1. 20 in. casing - 12 feet deep.  
2. six inch casing - 25 feet deep.

10. The estimated amount of groundwater withdrawn each year. 1. 120,000. 2. 80,000.

11. The log of formations encountered in the drilling of each well if available  
1. 6 ft. top soil - 6 ft. clay - white sand.  
2. 6 ft. top soil - 10 ft. clay - white sand.

12. Such other information of a similar nature as may be useful in carrying out the policy of this act, including reference to book and page of any county record  
None.

Signature of Owner Arthur T. Scott  
Date 12-25-63.

Three copies to be filed by the owner with the County Clerk and Recorder of the county in which the well is located.

Please answer all questions. If not applicable, so state, otherwise the form will be returned.

Original to the County Clerk and Recorder; Duplicate to the State Engineer; Triplicate to the Montana Bureau of Mines and Geology, and Quaduplicate for the Appropriator.

25243

67440

WIBAUX COUNTY, MONTANA

FILED

Dec 30, 1963  
10:25 A.M.

*James Sommers*  
County Clerk

Rec'd 202

*for Smith*  
*SP*

*[Faint, mostly illegible text, possibly a legal notice or court order]*

File No.

T. 12 N. 60 E. 15

DUPLICATE

County

STATE OF MONTANA  
ADMINISTRATOR OF GROUNDWATER CODE  
OFFICE OF STATE ENGINEER

RECEIVED  
JAN 6 1964

Declaration of Vested Groundwater Rights  
(Under Chapter 237, Montana Session Laws, 1961)

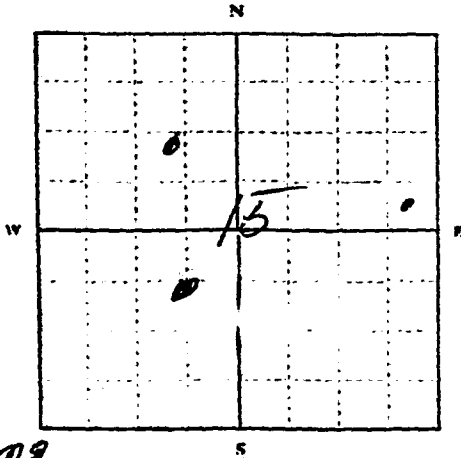
*Dorothy H. Scott*  
(Name of Appropriator)

of *Helena, Montana*  
(Address) (Town)

County of *Helena*

State of *Montana*

have appropriated groundwater according to the Montana laws in effect prior to January 1, 1962, as follows:



*NE 1/4 Sec 15 T. 12 R. 60*  
Indicate point of appropriation and place of use, if possible. Each small square represents 10 acres.

- The beneficial use on which the claim is based *stock water and household use.*
- Date or approximate date of earliest beneficial use; and how continuous the use has been *1940 to present - 1963.*
- The amount of groundwater claimed (in miner's inches or gallons per minute) *2 miner inches per minute.*
- If used for irrigation, give the acreage and description of the lands to which water has been applied and name of the owner thereof *Not used for irrigation at present, may be used later.*
- The means of withdrawing such water from the ground and the location of each well or other means of withdrawal *pumps, and at locations marked.*
- The date of commencement and completion of the construction of the well, wells, or other works for withdrawal of groundwater *From 1940 to Dec 26, 1963.*
- The depth of water table *Varies from 20ft. to 80ft. or more.*
- So far as it may be available, the type, size and depth of each well or the general specifications of any other works for the withdrawal of groundwater *all around 30ft deep, cased, with pumps, 4 inch holes.*
- The estimated amount of groundwater withdrawn each year *45000 gallons.*
- The log of formations encountered in the drilling of each well if available. *Not available.*

12. Such other information of a similar nature as may be useful in carrying out the policy of this act, including reference to book and page of any county record *None.*

Signature of Owner *Dorothy H. Scott*  
Date *Dec 26, 1963*

Three copies to be filed by the owner with the County Clerk and Recorder of the county in which the well is located.

Please answer all questions. If not applicable, so state, otherwise the form will be returned.

Original to the County Clerk and Recorder; Duplicate to the State Engineer; Triplicate to the Montana Bureau of Mines and Geology, and Quadruplicate for the Appropriator.

25164



67350

WIBAUX COUNTY, MONTANA

FILED

APR 26, 1963  
11:00 P.M.  
*Lewis*  
CLERK

GW 4

File No.

DUPLICATE

T. 12 R 60 E 18  
County Hibaux

RECEIVED  
JAN 6 1964

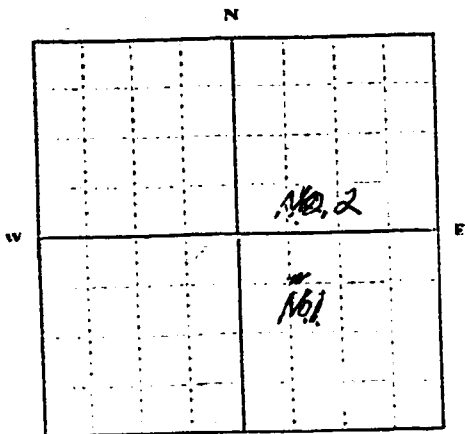
STATE OF MONTANA  
ADMINISTRATOR OF GROUNDWATER CODE  
OFFICE OF STATE ENGINEER

Declaration of Vested Groundwater Rights  
(Under Chapter 237, Montana Session Laws, 1961)

1. *Dey Schlapia*  
(Name of Appropriator)

of *Hibaux*  
(Address) (Town)

County of *Montana*  
have appropriated groundwater according to the Montana laws in effect prior to January 1, 1962, as follows:



*No. 2 - NE 1/4 Sec. 18 T. 12 R. 60*  
*No. 1 - SE 1/4 Sec. 18 T. 12 R. 60*

Indicate point of appropriation and place of use, if possible. Each small square represents 10 acres.

- 2. The beneficial use on which the claim is based  
*No. 2 - for livestock*  
*No. 1 - home use & livestock*
- 3. Date or approximate date of earliest beneficial use; and how continuous the use has been  
*No. 2 - Livestock - 1961*  
*No. 1 - Home & Livestock - 1890 - continuous (1890)*

- 4. The amount of groundwater claimed (in miner's inches or gallons per minute)  
*No. 1 - 5 gal. per minute*  
*No. 2 - 4 gal. per minute*

- 5. If used for irrigation, give the acreage and description of the lands to which water has been applied and name of the owner thereof  
*None*

- 6. The means of withdrawing such water from the ground and the location of each well or other means of withdrawal  
*No. 2, pump with gasoline engine*  
*No. 1, pump with electric motor*

- 7. The date of commencement and completion of the construction of the well, wells, or other works for withdrawal of groundwater  
*No. 1. Drilled in 1890 - 100 feet deep*  
*No. 2 - Drilled in 1962 - 72 feet deep*  
*Never Pumped*

- 8. The depth of water table  
*No. 1 - 100 ft*  
*No. 2 - 72 ft*

- 9. So far as it may be available, the type, size and depth of each well or the general specifications of any other works for the withdrawal of groundwater  
*No. 1 - Drilled, 6 inch casing, 100 ft deep*  
*No. 2 - drilled 2 1/2" casing - 72 feet deep*  
*Never been pumped*

- 10. The estimated amount of groundwater withdrawn each year  
*No. 1 - 22, 150 gal - No. 2 - <sup>Depends on</sup> cattle in <sub>Pasture</sub>*

- 11. The log of formations encountered in the drilling of each well if available  
*None*

- 12. Such other information of a similar nature as may be useful in carrying out the policy of this act, including reference to book and page of any county record  
*None*

Signature of Owner *Dey Schlapia*  
*by Ruth Schlapia*  
Date *12-30-63*

Three copies to be filed by the owner with the County Clerk and Recorder of the county in which the well is located.

Please answer all questions. If not applicable, so state, otherwise the form will be returned.

Original to the County Clerk and Recorder, Duplicate to the State Engineer, Triplicate to the Montana Bureau of Mines and Geology, and Quadruplicate to the Appropriator.

25430

11/23/63

67631

WIBAUX COUNTY, MONTANA

**FILED**

Dec 31, 1963

2:00 PM

Germie Sammel

John Smith  
Clerk

726 201

File No. \_\_\_\_\_

T. 12<sup>N</sup> R. 60E

DUPLICATE

County Wibaux

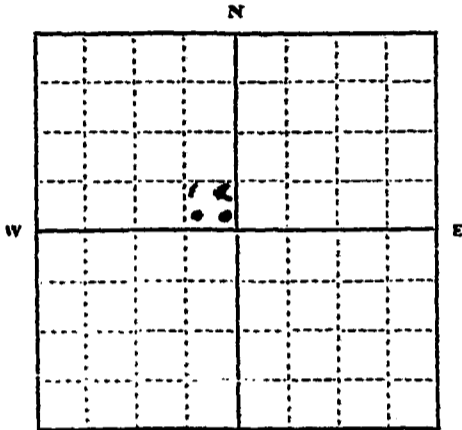
STATE OF MONTANA  
ADMINISTRATOR OF GROUNDWATER CODE  
OFFICE OF STATE ENGINEER

RECEIVED  
JAN 6 1964

Declaration of Vested Groundwater Rights  
(Under Chapter 237, Montana Session Laws, 1961)

1. Raymond A. Marciniak, of Wibaux, Montana  
(Name of Appropriator) (Address) (Town)

County of Wibaux State of Montana  
have appropriated groundwater according to the Montana laws in effect prior to January 1, 1962, as follows:



N.W.  
1/4 Sec 19 T. 12 R. 60

Indicate point of appropriation and place of use, if possible. Each small square represents 10 acres.

2. The beneficial use on which the claim is based 1- Livestock & Horse Hold 2- Livestock & Horse Hold

3. Date or approximate date of earliest beneficial use; and how continuous the use has been 1949  
Continuously No. 1 & No. 2

4. The amount of groundwater claimed (in miner's inches or gallons per minute) No. 1 5 A.P.M.  
No. 2 3 A.P.M.

5. If used for irrigation, give the acreage and description of the lands to which water has been applied and name of the owner thereof

6. The means of withdrawing such water from the ground and the location of each well or other means of withdrawal  
No. 1 pitless float  
No. 2 Jet pump

7. The date of commencement and completion of the construction of the well, wells, or other works for withdrawal of groundwater Both in 1949

8. The depth of water table No. 1 42 ft. No. 2 35 ft.

9. So far as it may be available, the type, size and depth of each well or the general specifications of any other works for the withdrawal of groundwater No. 1 60 ft. 4" Steel casing  
6 ft down to water level  
No. 2 45 ft. 5" Steel casing 18 ft down to water level

10. The estimated amount of groundwater withdrawn each year No. 1 500 G.P.D. No. 2 180 G.P.D.

11. The log of formations encountered in the drilling of each well if available  
Not Available

12. Such other information of a similar nature as may be useful in carrying out the policy of this act, including reference to book and page of any county record

Signature of Owner Raymond A. Marciniak  
Date Dec. 30 1963

Three copies to be filed by the owner with the County Clerk and Recorder of the county in which the well is located.

Please answer all questions. If not applicable, so state, otherwise the form will be returned.

Original to the County Clerk and Recorder; Duplicate to the State Engineer; Triplicate to the Montana Bureau of Mines and Geology; and Quadruplicate for the Appropriator.