

File No. _____

T. 13 N. R. 59 E. 27

DUPLICATE

County Wibaux

STATE OF MONTANA
ADMINISTRATOR OF GROUNDWATER CODE
OFFICE OF STATE ENGINEER

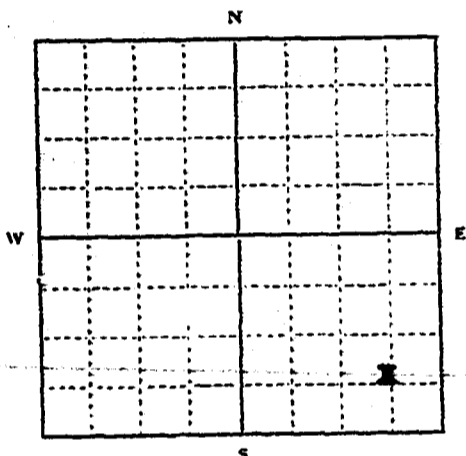
RECEIVED
JAN 6 1964

Notice of Completion of Groundwater Appropriation
Without Well

(Under Chapter 237 Montana Session Laws, 1951)

Date of Appropriation of Groundwater 1941Owner John G. Parker Address Wibaux, MontanaContractor (if any) SelfAddress of Contractor SameDate Started 1941 Date Completed 1941

Describe means of obtaining groundwater without a well "as by sub-irrigation and other natural processes". Include depth to water when applicable. Down

S/E 1/4 of Sec. 27 T. 13 R. 59

Indicate point of appropriation
and place of use, if possible.

Quantity of water developed and used with explanation of method used to measure or estimate such amount. If use is intermittent

estimate approximate lengths of periods of use. Whenever there is water in it.

Signature of Owner John G. Parker

John G. Parker

Date Dec. 31, 1963

This form to be prepared by contractor (if any), otherwise by the owner.

Three copies of this notice are to be filed with the County Clerk and Recorder of the county in which the works are located.

Please answer all questions. If not applicable, so state, otherwise the form will be returned.

Original to the County Clerk and Recorder; duplicate to the State Engineer; Triplicate to the Montana Bureau of Mines and Geology and Quadruplicate for the Appropriator.

67586

WISCONSIN COUNTY, WISCONSIN

FILED

Dec 31, 1963
11:30 AM

James J. McCarthy
County Clerk
James Smith
Sgt.

File # 202

File No.

T 13 R 59

DUPLICATE

County Wibaux

STATE OF MONTANA
ADMINISTRATOR OF GROUNDWATER CODE
OFFICE OF STATE ENGINEER

RECEIVED
JAN 6 1964

Declaration of Vested Groundwater Rights

(Under Chapter 237, Montana Session Laws, 1961)

1. **Alfred L. Ley**
(Name of Appropriator)

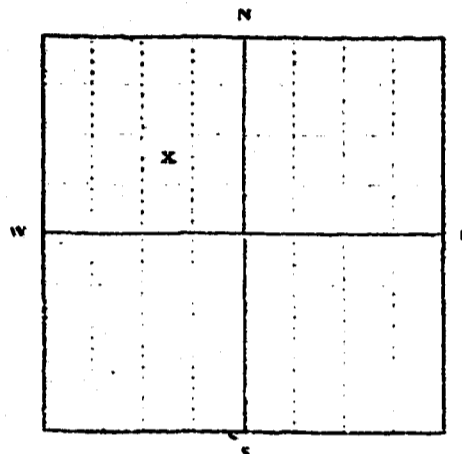
of **Wibaux, Montana**
(Address)

(Town)

County of **Wibaux**

State of **Montana**

have appropriated groundwater according to the Montana laws in effect prior to January 1, 1962, as follows:



2. The beneficial use on which the claim is based **Stock Watering**

3. Date or approximate date of earliest beneficial use; and how continuous the use has been **Approximately 1958**

4. The amount of groundwater claimed (in miner's inches or gallons per minute) **3 Gal.**

5. If used for irrigation, give the acreage and description of the lands to which water has been applied and name of the owner thereof
No

6. The means of withdrawing such water from the ground and the location of each well or other means of withdrawal **Pumped**

NW 1/4 Sec. 28 T. 15 R. 59

Indicate point of appropriation and place of use, if possible. Each small square represents 10 acres.

7. The date of commencement and completion of the construction of the well, wells, or other works for withdrawal of groundwater **Approximately 1958**

8. The depth of water table **80. Ft.**

9. So far as it may be available, the type, size and depth of each well or the general specifications of any other works for the withdrawal of groundwater **18" Concret Casing, 90 Ft. Deep, Pumped**

10. The estimated amount of groundwater withdrawn each year **1,526,400**

11. The log of formations encountered in the drilling of each well if available **None**

12. Such other information of a similar nature as may be useful in carrying out the policy of this act, including reference to book and page of any county record **None**

Signature of Owner

Alfred L. Ley

Date **December 27, 1963**

Three copies to be filed by the owner with the County Clerk and Recorder of the county in which the well is located

Please answer all questions. If not applicable, so state; otherwise the form will be returned

Original to the County Clerk and Recorder. Duplicate to the State Engineer. Copies to the Montana Department of Mines and Geology and the Montana Department of Agriculture.

25183

67072

WIRAIN COUNTY, S. DAKOTA

FILED

Aug 27, 1963

11:00 AM

Service Satisfied

Feb 2, 70

Clerk

John Smith, Esq.

67372

WIBAUX COUNTY, MONTANA

FILED

APR 27 1963

11:00 AM

Bernice Sommerfeld
County Clerk

Feb 2. 70

John Smith, Esq.

T 13N R 59E

County Libaux

RECEIVED
JAN 6 1964

STATE ENGINEER

County of Wibaux State of Montana
have appropriated groundwater according to the Montana laws in effect prior to January 1, 1962, as follows:

2. The beneficial use on which the claim is based. Stock water

3. Date or approximate date of earliest beneficial use; and how continuous the use has been. 1920. Used only when needed.

4. The amount of groundwater claimed (in miner's inches or gallons per minute).....5 gal. per minute.

5. If used for irrigation, give the acreage and description of the lands to which water has been applied and name of the owner thereof

Indicate point of appropriation and place of use, if possible. Each small square represents 10 acres.

6. The means of withdrawing such water from the ground and the location of each well or other means of withdrawal. Mechanical means of withdrawal when used but is not used at the present time.
SE 1/4 SE Sec. 29 T. 13N R. 59 E.

7. The date of commencement and completion of the construction of the well, wells, or other works for withdrawal of groundwater Before the land was purchased by the present owner.

8. The depth of water table...30ft.

9. So far as it may be available, the type, size and depth of each well or the general specifications of any other works for the withdrawal of groundwater. 40ft. 6 in. casing.

10. The estimated amount of groundwater withdrawn each year None at present time.

11. The log of formations encountered in the drilling of each well if available.

12. Such other information of a similar nature as may be useful in carrying out the policy of this act, including reference to book and page of any county record.....

Signature of Owner E. J. Baker

Date 9. 2. 31 1963

Three copies to be filed by the owner with the County Clerk and Recorder of the county in which the well is located.

Please answer all questions. If not applicable, so state, otherwise the form will be returned.

Original to the County Clerk and Recorder; Duplicate to the State Engineer; Triplicate to the Montana Bureau of Mines and Geology, and Quadruplicate for the Appropriator.

25415

87614

WIRAHU COUNTY, MONTANA

FILED

Dec 31, 1963

1:35 PM

Bernice Hemmick

Jan Smith
clerk

Feb 20

File No.

DUPLICATE

Approved Stock Form—State Publishing Co., Helena, Montana—42134

T 13N R 59E

County Libaux

STATE OF MONTANA
ADMINISTRATOR OF GROUNDWATER CODE
OFFICE OF STATE ENGINEER

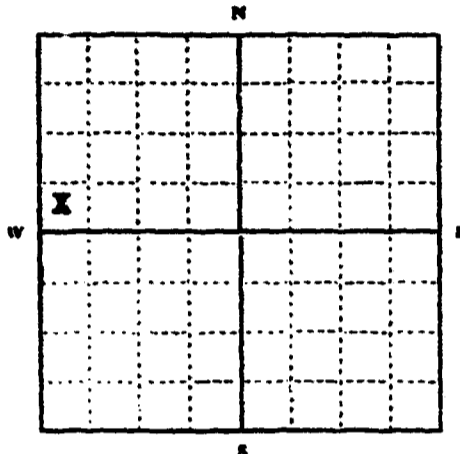
RECEIVED
JAN 8 1964

Declaration of Vested Groundwater Rights

(Under Chapter 237, Montana Session Laws, 1961)

STATE ENGINEER

1. Erland Bakken of S Libaux
(Name of Appropriator) (Address) (Town)
County of Libaux State of Montana
have appropriated groundwater according to the Montana laws in effect prior to January 1, 1962, as follows:



SW 1/4 NW Sec. 31 T.13N R.59E

Indicate point of appropriation and place of use, if possible. Each small square represents 10 acres.

2. The beneficial use on which the claim is based
Stock water
3. Date or approximate date of earliest beneficial use; and how continuous the use has been 1925. Used during the summer since completion.
4. The amount of groundwater claimed (in miner's inches or gallons per minute) one gal. per minute
5. If used for irrigation, give the acreage and description of the lands to which water has been applied and name of the owner thereof
6. The means of withdrawing such water from the ground and the location of each well or other means of withdrawal
Gravity from spring.
SW 1/4 NW Sec. 31 T.13N R.59E
7. The date of commencement and completion of the construction of the well, wells, or other works for withdrawal of groundwater. Before the land was purchased by present owner.
8. The depth of water table. Ground level.
9. So far as it may be available, the type, size and depth of each well or the general specifications of any other works for the withdrawal of groundwater. 30 ft. of 1 in. pipe.
10. The estimated amount of groundwater withdrawn each year 75,000 gal. per year
11. The log of formations encountered in the drilling of each well if available.
12. Such other information of a similar nature as may be useful in carrying out the policy of this act, including reference to book and page of any county record.

Signature of Owner Erland Bakken

Date Dec 31 1963

Three copies to be filed by the owner with the County Clerk and Recorder of the county in which the well is located.

Please answer all questions. If not applicable, so state, otherwise the form will be returned.

Original to the County Clerk and Recorder; Duplicate to the State Engineer; Triplicate to the Montana Bureau of Mines and Geology, and Quadruplicate for the Appropriator.

25418

67617

WIBAU COUNTY, MONTANA

FILED
Dec 31, 1963
1:38 PM

Bernice Sommers
Clerk
James Smith
Sgt.

Fee 2.00

File No. _____

T. 13N R. 59E

DUPLICATE

County Wibaux

STATE OF MONTANA
ADMINISTRATOR OF GROUNDWATER CODE
OFFICE OF STATE ENGINEER

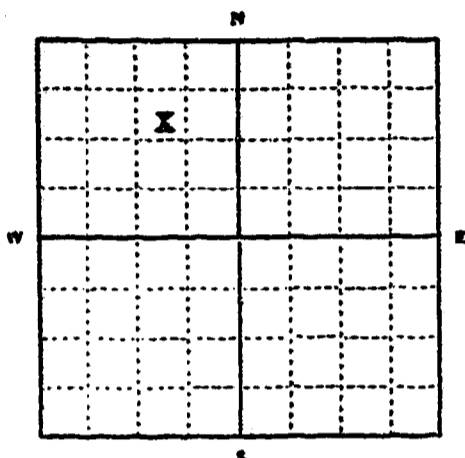
RECEIVED
JAN 6 1964

Declaration of Vested Groundwater Rights

(Under Chapter 237, Montana Session Laws, 1961)

STATE ENGINEER

1. Erland Bakken, of Wibaux
(Name of Appropriator) (Address) (Town)
County of Wibaux State of Montana
have appropriated groundwater according to the Montana laws in effect prior to January 1, 1962, as follows:



NE $\frac{1}{4}$ NW Sec. 32, T. 13N R. 59E

Indicate point of appropriation and place of use, if possible. Each small square represents 10 acres.

2. The beneficial use on which the claim is based Stock water
3. Date or approximate date of earliest beneficial use; and how continuous the use has been Sept. 1, 1961; Used the year around
4. The amount of groundwater claimed (in miner's inches or gallons per minute) Ten gallons per minute
5. If used for irrigation, give the acreage and description of the lands to which water has been applied and name of the owner thereof
6. The means of withdrawing such water from the ground and the location of each well or other means of withdrawal Two wells with same location NE $\frac{1}{4}$ NW; Withdrawn by windmill and gas motor
7. The date of commencement and completion of the construction of the well, wells, or other works for withdrawal of groundwater 1961 and 1910
8. The depth of water table 48 ft.
9. So far as it may be available, the type, size and depth of each well or the general specifications of any other works for the withdrawal of groundwater Both 60 ft. with 4 in. cast iron casing and 6 in. galvanized casing.
10. The estimated amount of groundwater withdrawn each year 200,000 gal. per year
11. The log of formations encountered in the drilling of each well if available
12. Such other information of a similar nature as may be useful in carrying out the policy of this act, including reference to book and page of any county record

Signature of Owner Erland Bakken

Date Dec 31, 1963

Three copies to be filed by the owner with the County Clerk and Recorder of the county in which the well is located.

Please answer all questions. If not applicable, so state, otherwise the form will be returned.

Original to the County Clerk and Recorder; Duplicate to the State Engineer; Triplicate to the Montana Bureau of Mines and Geology, and Quzdruplicate for the Appropriator.

25417

67616

WIDALIN COUNTY, MONTANA

FILED

Dec 31, 1963
1:35 PM

Bernice Comstock
County Clerk

Jane Smith
clerk

File # 202

File No. _____

OCT 8 1965

T

R

13 N 59 E 32

DUPLICATE

Billie _____ McDermott _____
 Butzerin _____ McNulty _____
 Coyle _____ Morton _____
 Darlington _____ Sullivan _____
 Dickert _____

County

Hibou

STATE OF MONTANA
 ADMINISTRATOR OF GROUNDWATER CODE
 OFFICE OF STATE ENGINEER

Top of Ground

(Elev. above sea level _____)

0-49 ft sand
 49-54 sand stone
 54-68 water sand

Notice of Completion of Groundwater
 Appropriation by Means of Well

(Under Chapter 237, Montana Session Laws, 1961)

Owner Baldern Address Hibou MontDriller A D Goodale Address Burch # 12

Date of Notice of Appropriation of Groundwater _____

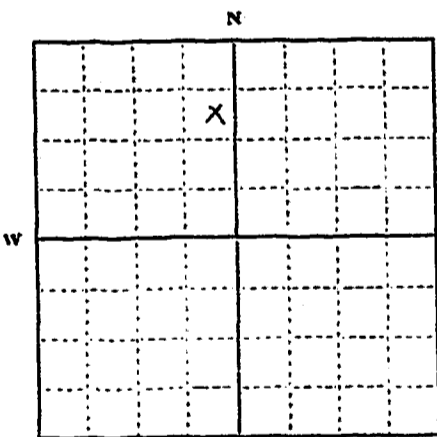
Date well started 30 Sept 65 Date Completed 1 Oct 65

Type of well drilled Equipment Used Churn
 (dug, driven, bored or (Churn, drill, rotary or
 drilled) other)

Water Use: Domestic ☐ Municipal ☐ Other ☐ Irrigation ☐
 Industrial ☐ Drainage ☐ Stock ☒

Indicate on the diagram the character and thickness of the different strata met with in drilling, such as soil, clay, shale, gravel, rock or sand, etc. Show depth at which water is encountered, thickness and character of water-bearing strata and height to which water rises in the well.

| Size of Drilled Hole | Size and Weight of Casing | From (Feet) | To (Feet) | PERFORATIONS | | |
|----------------------|---------------------------|-------------|-----------|--------------|-------------|-----------|
| | | | | Kind Size | From (Feet) | To (Feet) |
| 8" | 4" 10 11 lb per ft | 0 | 68 | 2 1/2" 8" | 45 | 68 |



71 1/4 Sec. 32 T. 13 R. 59
 Indicate location of well and place of use, if possible. Each small square represents 10 acres.

Show exact depth of bottom.

Static Water Level for non-flowing Well 40 feet.

Shut-in Pressure for Flowing Well _____

Pumping Water Level 58 feet at 5 gal. per minute.

Discharge in gal. per min. of flowing well _____

How Tested failer Length of Test 1 hr

Remarks: (Gravel packing, cementing, packers, type of shutoff, location of use of groundwater if not at well, and any other similar pertinent information, including number of acres irrigated, if used for irrigation) Gravel pack
outside casing

#91
Driller's License Number

Driller's Signature

This form to be prepared by driller, and three copies to be filed by the owner with the County Clerk and Recorder in the county in which the well is located.

Please answer all questions. If not applicable, so state, otherwise the form will be returned.

Original to the County Clerk and Recorder; duplicate to the State Engineer; Triplicate to the Montana Bureau of Mines and Geology and Quadruplicate for the Appropriator.

39675

69293

WIBAU COUNTY, MONTANA

FILED

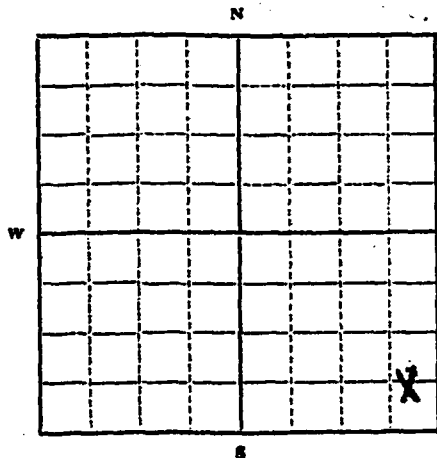
Oct. 7 1965
9:25 A.M.

Braunhamm
County Clerk

The S. C.

File No. _____

DUPLICATE

T. 13 N R. 59 E
County WillburtSTATE OF MONTANA
ADMINISTRATOR OF GROUNDWATER CODE
OFFICE OF STATE ENGINEERRECEIVED
JAN 6 1964Declaration of Vested Groundwater Rights
(Under Chapter 237, Montana Session Laws, 1961)1. HAZEL GREIN, of 11 HUNTER AVE. JOLIET
(Name of Appropriator) (Address) (Town)
County of _____ State of ILLINOIS
have appropriated groundwater according to the Montana laws in effect prior to January 1, 1962, as follows:SE 1/4 Sec. 33 T. 13 R. 59
Indicate point of appropriation
and place of use, if possible.
Each small square represents 10
acres.

2. The beneficial use on which the claim is based
STOCK WATER
3. Date or approximate date of earliest beneficial use; and how continuous the use has been 1930—CONTINUOUS
4. The amount of groundwater claimed (in miner's inches or gallons per minute) 5 GAL. PER MIN.
5. If used for irrigation, give the acreage and description of the lands to which water has been applied and name of the owner thereof
(none)
6. The means of withdrawing such water from the ground and the location of each well or other means of withdrawal
(SPRING) NATURAL FLOW
7. The date of commencement and completion of the construction of the well, wells, or other works for withdrawal of groundwater
SPRING REDEVELOPED—1963
8. The depth of water table 10'
9. So far as it may be available, the type, size and depth of each well or the general specifications of any other works for the withdrawal of groundwater
SPRING IS TILED OUT WITH 4" TILE 112' TO STORAGE TANK
10. The estimated amount of groundwater withdrawn each year 2,102,400 GAL.
11. The log of formations encountered in the drilling of each well if available
(none available)
12. Such other information of a similar nature as may be useful in carrying out the policy of this act, including reference to book and page of any county record
(NONE)

Signature of Owner Hazel GreinDate Dec. 26, 1963

Three copies to be filed by the owner with the County Clerk and Recorder of the county in which the well is located.

Please answer all questions. If not applicable, so state, otherwise the form will be returned.

Original to the County Clerk and Recorder; duplicate to the State Engineer; Triplicate to the Montana Bureau of Mines and Geology, and Quadruplicate for the Appropriator.

25326

67525

WIRACY COUNTY, MONTANA

FILED

Aug 30, 1963
3:40 PM

James Sammis

James Smith
JJS

7-22-63

CLARENCE LANE

2 BORING IS USED ON WITH A "SIX

21/10/1963

2 BORING YES MEASURED - 1481

10.

(BORING MEASURED FROM

T. 13 R. 59

County Wibaux

MONTANA BUREAU OF MINES AND GEOLOGY
Butte, Montana

RECEIVED
APR 14 1961

WATER WELL LOG

STATE ENGINEER

| | | |
|--|--|--|
| | | |
| | | |
| | | |
| | | |

Owner J. M. Shea Address Wibaux, Montana

Driller Maria McDonald Address Beach, North Dakota

Date Started April 5, 1961 Date Completed April 7, 1961

Location: Sec. 35 T. 13 R. 59 1/4 sec. N. E.

Type of well Drilled (Dug, driven, bored, or drilled) Equipment used (Churn drill, rotary, other)

Water use: Domestic ☐ Municipal ☐ Stock ☐ Irrigation ☒

Industrial ☐ Drainage ☐ Other:

Casing: 1 ft. to 140 ft. Type 11# Black Size 4" I. D.

Casing: ft. to ft. Type Size

Casing: ft. to ft. Type Size

Perforated or Screened: Ft. 138 to ft. 150 Ft. to ft.

Type of screen or perforations Gravel Packed

Static Water level, for non-flowing well: feet.

Shut-in pressure, for flowing well: lb./sq. in. on: (date)

Pumping water level: feet at gal. per min.

How tested:

Length of test:

Remarks: (Gravel packing, cementing, packers, type of shut-off, depth of shut-off)

(over)

Log of Well

[illegible]

File No.

DUPLICATE

T. 13 N 59 E

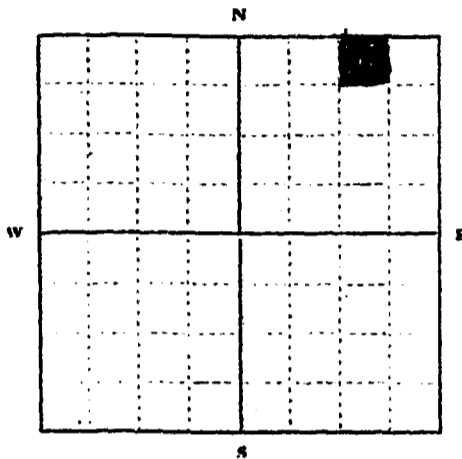
County Wibaux

STATE OF MONTANA
ADMINISTRATOR OF GROUNDWATER CODE
OFFICE OF STATE ENGINEER

RECEIVED
JAN 6 1964

Declaration of Vested Groundwater Rights ENGINEER
(Under Chapter 237, Montana Session Laws, 1961)

1. FRED WICKA (Name of Appropriator), of Wibaux (Address) (Town)
County of Wibaux State of MONTANA
have appropriated groundwater according to the Montana laws in effect prior to January 1, 1962, as follows:



$\frac{1}{4}$ Sec 36 T. 13 R. 59

Indicate point of appropriation and place of use, if possible. Each small square represents 10 acres.

2. The beneficial use on which the claim is based Livestock & House Hold.
3. Date or approximate date of earliest beneficial use; and how continuous the use has been Household Well 1941
Livestock well - 1954 - yearly
4. The amount of groundwater claimed (in miner's inches or gallons per minute) 10 gal.
5. If used for irrigation, give the acreage and description of the lands to which water has been applied and name of the owner thereof
NONE
6. The means of withdrawing such water from the ground and the location of each well or other means of withdrawal PUMP JACK
& PRESSURE PUMP
7. The date of commencement and completion of the construction of the well, wells, or other works for withdrawal of groundwater UNKNOWN
8. The depth of water table Livestock - 25 ft House Hold - 10 ft.
9. So far as it may be available, the type, size and depth of each well or the general specifications of any other works for the withdrawal of groundwater Livestock - 120 ft. 8-IN. House Hold - 180 ft. 8-IN.
10. The estimated amount of groundwater withdrawn each year Livestock - 52,000 gal House Hold - 15,000 gal
11. The log of formations encountered in the drilling of each well if available UNKNOWN
12. Such other information of a similar nature as may be useful in carrying out the policy of this act, including reference to book and page of any county record none

Signature of Owner

Fred Wicka

Date 12/29/63

Three copies to be filed by the owner with the County Clerk and Recorder of the county in which the well is located.

Please answer all questions. If not applicable, so state, otherwise the form will be returned.

Original to the County Clerk and Recorder; Duplicate to the State Engineer; Triplicate to the Montana Bureau of Mines and Geology, and Quadruplicate for the Appropriator.

25231

67422

WILKIN COUNTY, GEORGIA

FILE

Dec 27, 1903

4:10 PM

Dennis Semmes
County Clerk

Dec 2. 00

John Smith
Dep.

GROUNDWATER INDEX

Page 1 of 1

County WIBAU*

Twp. 13 N

Rge. 60E

Folder # 1

[illegible]

File No. _____

T 13 N 60 E

DUPLICATE

County Wibaux

STATE OF MONTANA
ADMINISTRATOR OF GROUNDWATER CODE
OFFICE OF STATE ENGINEER

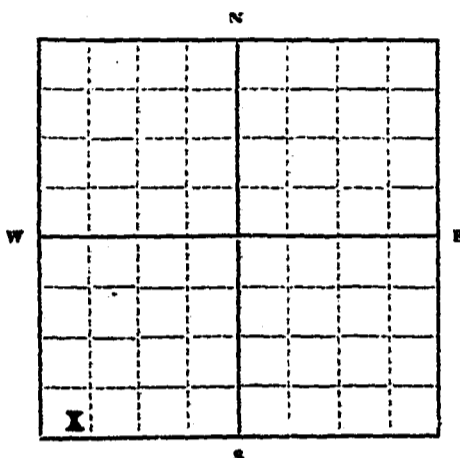
RECEIVED

Declaration of Vested Groundwater Rights

(Under Chapter 237, Montana Session Laws, 1961)

STATE ENGINEER

I, Fred Bulthaupt of Beach, N. Dak.
(Name of Appropriator) (Address) (Town)
County of Wibaux State of Montana
have appropriated groundwater according to the Montana laws in effect prior to January 1, 1962, as follows:



S.W. 1/4 Sec. 1 T 13 R 60

Indicate point of appropriation
and place of use, if possible.
Each small square represents 10
acres.

2. The beneficial use on which the claim is based Household, Livestock and Irrigating
3. Date or approximate date of earliest beneficial use; and how continuous the use has been June 1, 1912
4. The amount of groundwater claimed (in miner's inches or gallons per minute) 5 gallons per minute
5. If used for irrigation, give the acreage and description of the lands to which water has been applied and name of the owner thereof
1 acre garden in Southwest 1/4 of Southwest 1/4 of section 1 township 13 range 60
1 acre lawn and trees at same location.
Weed and insect spraying
6. The means of withdrawing such water from the ground and the location of each well or other means of withdrawal by 1 1/2 inch well with electric pump head on SW 1/4 of SW 1/4 on Sec. 1 Township 13 Range 60
7. The date of commencement and completion of the construction of the well, wells, or other works for withdrawal of groundwater June 1, 1912
8. The depth of water table 166 feet
9. So far as it may be available, the type, size and depth of each well or the general specifications of any other works for the withdrawal of groundwater cased well with steel casing 6 inch diam. casing. Plunger type cylinder pump.
10. The estimated amount of groundwater withdrawn each year 120000 gallons
11. The log of formations encountered in the drilling of each well if available Not available.
12. Such other information of a similar nature as may be useful in carrying out the policy of this act, including reference to book and page of any county record None.

Signature of Owner

Date Jan 25, 1963

Three copies to be filed by the owner with the County Clerk and Recorder of the county in which the well is located.

Please answer all questions. If not applicable, so state, otherwise the form will be returned.

Original to the County Clerk and Recorder; duplicate to the State Engineer; Triplicate to the Montana Bureau of Mines and Geology, and Quadruplicate for the Appropriator.

File No. _____

MAR 29 1967

T 13 R 60

DUPLICATE

 State _____
 County _____
 City _____
 District _____
 Section _____
County Wilbert
 STATE OF MONTANA
 ADMINISTRATOR OF GROUNDWATER CODE
 OFFICE OF STATE ENGINEER

 Top of Ground _____
 (Elev. above sea level _____)

 Notice of Completion of Groundwater
 Appropriation by Means of Well

(Under Chapter 297, Montana Session Laws, 1961)

Owner Fred Bullen Address Box 7. D.Driller H. D. Spade Address Box 7. D.

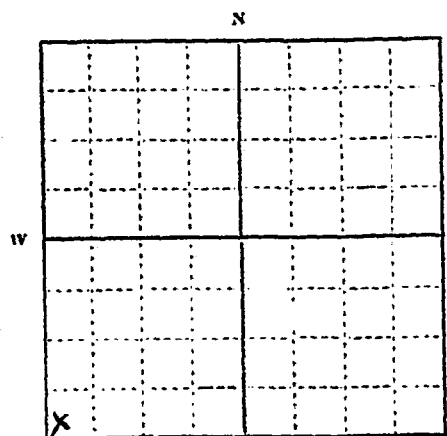
Date of Notice of Appropriation of Groundwater _____

Date well started 17 March 67 Date Completed 22 March 67
 Type of well drilled Equipment Used rotary
 (dug, driven, bored or (Churn, drill, rotary or
 drilled) other)

 Water Use: Domestic ☒ Municipal ☐ Other ☐ Irrigation ☐
 Industrial ☐ Drainage ☐ Stock ☐

Indicate on the diagram the character and thickness of the different strata met with in drilling, such as soil, clay, shale, gravel, rock or sand, etc. Show depth at which water is encountered, thickness and character of water-bearing strata and height to which water rises in the well.

| Size of Drilled Hole | Size and Weight of Casing | From (Feet) | To (Feet) | PERFORATIONS | | |
|----------------------|---------------------------|-------------|-----------|--------------|-------------|-----------|
| | | | | Kind Size | From (Feet) | To (Feet) |
| 6 3/4" | 5" 10 15 lb pipe | 0 | 205 | | | |



SW 1/4 Sec. 1 T. 13 R. 60

Indicate location of well and place of use, if possible. Each small square represents 10 acres.

Show exact depth of bottom.

Static Water Level for non-flowing Well 90 feet.

Shut-in Pressure for Flowing Well _____

Pumping Water Level 180 feet at 20 gal. per minute.

Discharge in gal. per min. of flowing well _____

How Tested filter Length of Test 1 hr
 Remarks: (Gravel packing, cementing, packers, type of shutoff, location of place of use of groundwater if not at well, and any other similar pertinent information, including number of acres irrigated, if used for irrigation) gravel pack
205 - 240# 91
Driller's License Number
Donald Spade
 Driller's Signature

This form to be prepared by driller, and three copies to be filed by the owner with the County Clerk and Recorder in the county in which the well is located.

Please answer all questions. If not applicable, so state, otherwise the form will be returned.

Original to the County Clerk and Recorder; duplicate to the State Engineer; Triplicate to the Montana Bureau of Mines and Geology and Quadruplicate for the Appropriator.

41834

70400
Notice of Completion of
Groundwater Appropriation
by means of well
No. 10000
Public

WIBAUX COUNTY, MONTANA

FILED
Mar 30, 1967
2:30 P.M.

Bernice Summerfield
County Clerk

By Lane Smith
Sgt

Fee 2.00

RECEIVED

County Wilbur

STATE OF MONTANA
ADMINISTRATOR OF GROUNDWATER CODE
MONTANA WATER RESOURCES BOARD

NOTICE OF COMPLETION OF GROUNDWATER
APPROPRIATION BY MEANS OF WELL

Developed after January 1, 1962

(Under Chapter 237 Montana Session Laws, 1961, as amended)

This form to be prepared by driller, and three copies to be filed by the owner with the County Clerk and Recorder in the county in which the well is located, last copy to be retained by driller.

Please answer all questions. If not applicable, so state, otherwise the form may be returned.

Owner Silbert & Made

Address Wilbur

Date well started 15 Nov 72

completed 20 Nov 72

Type of well drilled

Equipment used rotary

Water Use: Domestic ☒ Municipal ☐ Stock ☒ Irrigation ☐

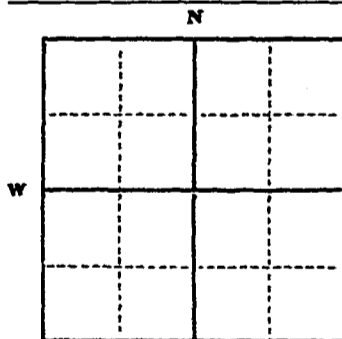
Industrial ☐ Drainage ☐ Other ☐ Garden/Lawn ☐

*Describe

USE: If used for irrigation, industrial, drainage or other. Explain, state number of acres and location or other data (i.e. Lot, Block and Addition).

ESTIMATED ANNUAL WITHDRAWAL

| Size of Drilled Hole | Size and Weight of Casing | From (Feet) | To (Feet) | PERFORATIONS |
|----------------------|---------------------------|-------------|-----------|---------------------------------|
| 9" | 5" 10 lb plastic | 0 | 140 | Kind Size From (Feet) To (Feet) |
| | | | | slot 1/2" 120 140 |



Sec. 13, T. 13 N., R. 60 E., S. 4 E. 1/4 Sec. 6

Static water level 90 ft.*
Pumping water level 125 ft.*
at 4 gallons per minute,
measured 30 minutes after pumping
began.

*Measured from ground level.
Well developed by water
for 1 hours.

Power elec Pump 1/2 HP

Remarks: (Gravel packing, cementing, packers, type of shutoff) gravel

100-140'

INDICATE LOCATION OF WELL AND PLACE OF USE, IF POSSIBLE. EACH SMALL SQUARE REPRESENTS 40 ACRES.

Driller's Signature Harold Goodale

Driller's Address Wilbur

Mont LICENSE NO. 91

DRILLER'S LOG

Indicate the character, color, thickness of strata such as soil, clay, sand, gravel, shale, sandstone, etc. Show depth at which water is found and height to which water rises in well.

| Top of Ground (Elev. above sea level) | |
|---------------------------------------|-----------|
| From (Feet) | To (Feet) |
| 0 | 6 |
| 6 | 25 |
| 25 | 35 |
| 35 | 65 |
| 65 | 67 |
| 67 | 83 |
| 83 | 90 |
| 90 | 130 |
| 130 | 140 |

Show exact depth of bottom

52, 141

74862

Completion of Water Well
Gilbert D made
&
Public

WISCONSIN COUNTY, MONTANA

FILED

Jan 3, 1923

1:18 P.M.

~~Service Commissioner~~

June E. Greder, Deputy

Fee \$2.00

File No. _____

T. 13 N 60 E R. 6

DUPLICATE

County _____

STATE OF MONTANA
ADMINISTRATOR OF GROUNDWATER CODE
OFFICE OF STATE ENGINEER

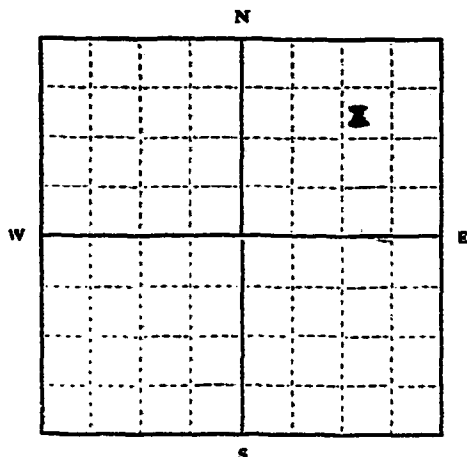
RECEIVED
JAN 6 1964

Declaration of Vested Groundwater Rights
STATE ENGINEER

(Under Chapter 237, Montana Session Laws, 1961)

1. Ada H. Lawrence, of Wibaux
(Name of Appropriator) (Address) (Town)

County of Wibaux State of Montana
have appropriated groundwater according to the Montana laws in effect prior to January 1, 1962, as follows:



N 1/4 Sec. 6 T. 13 R. 60

Indicate point of appropriation and place of use, if possible. Each small square represents 10 acres.

2. The beneficial use on which the claim is based
Domestic and Farm livestock
3. Date or approximate date of earliest beneficial use; and how continuous the use has been
Summer 1940 Continuously
4. The amount of groundwater claimed (in miner's inches or gallons per minute) 10 Gal.
5. If used for irrigation, give the acreage and description of the lands to which water has been applied and name of the owner thereof
Garden irrigation 1 Acre
6. The means of withdrawing such water from the ground and the location of each well or other means of withdrawal
Pressure pump

7. The date of commencement and completion of the construction of the well, wells, or other works for withdrawal of groundwater Summer 1940
8. The depth of water table 40 feet
9. So far as it may be available, the type, size and depth of each well or the general specifications of any other works for the withdrawal of groundwater Drilled, 4" casing, 20'
10. The estimated amount of groundwater withdrawn each year 73,000 gal.
11. The log of formations encountered in the drilling of each well if available
Not available
12. Such other information of a similar nature as may be useful in carrying out the policy of this act, including reference to book and page of any county record
None

Signature of Owner Ada H. Lawrence

Date Dec 30, 1963

Three copies to be filed by the owner with the County Clerk and Recorder of the county in which the well is located.

Please answer all questions. If not applicable, so state, otherwise the form will be returned.

Original to the County Clerk and Recorder; Duplicate to the State Engineer; Triplicate to the Montana Bureau of Mines and Geology, and Quadruplicate for the Appropriator.

25138

67323

WISLAUX COUNTY, MONTANA

FILED

Dec 26, 1963
11:25 AM
Bernice L. Lamm
County Clerk
Fee \$2.00

File No. _____

T 13 R 60

DUPLICATE

County San Diego

STATE OF MONTANA
ADMINISTRATOR OF GROUNDWATER CODE
OFFICE OF STATE ENGINEER

RECEIVED
JAN 6 1964

Declaration of Vested Groundwater Rights **ENGINEER**

(Under Chapter 237, Montana Session Laws, 1961)

1. Marion E. Wildebrant, of Beach, H. D.
(Name of Appropriator) (Address) (Town)
County of Glauz State of Montana
have appropriated groundwater according to the Montana laws in effect prior to January 1, 1962, as follows:

5¹² Sec 13 T 13 R 60

Indicate point of appropriation
and place of use, if possible.
Each small square represents 10
acres.

2. The beneficial use on which the claim is based # 1- Household
Stock: #2 Stock # 3 Stock
3. Date or approximate date of earliest beneficial use; and how continuous the use has been # 1- 1905 #2- 1950, # 3- 1910
4. The amount of groundwater claimed (in miner's inches or gallons per minute) # 1- 4 gal., # 2- 3 gallons, # 3- 5 gallons
5. If used for irrigation, give the acreage and description of the lands to which water has been applied and name of the owner thereof
None
6. The means of withdrawing such water from the ground and the location of each well or other means of withdrawal Pumps
- Location of the construction of the well, wells, or other works for withdrawal # 2- 1950, # 3- 1910
- # 2- 16ft., # 3- 10ft.
- Size, size and depth of each well or the general specifications of any other water # 1- 120ft., 14" in casing; #2- 25ft., 14" casing.
- # 1- 20,000 gallons, # 2- 10,000 gallons
withdrawn each year # 3- 10,000 gallons
- the drilling of each well if available None Available
- Signature as may be useful in carrying out the policy of this act, including county record

Signature of Owner [Signature]

Date 12-27-63

Three copies to be filed by the owner with the County Clerk and Recorder of the county in which the well is located.

Please answer all questions. If not applicable, so state, otherwise the form will be returned.

Original to the County Clerk and Recorder; duplicate to the State Engineer; Triplicate to the Montana Bureau of Mines and Geology, and Quadruplicate for the Appropriator.

25207

67397

WIBAUX COUNTY, MONTANA

FILED

APR 27, 1963
2:10 PM

Bernice Sommersfeld

County Clerk

Don Smith
clerk

720 200

File No. _____

DUPLICATE

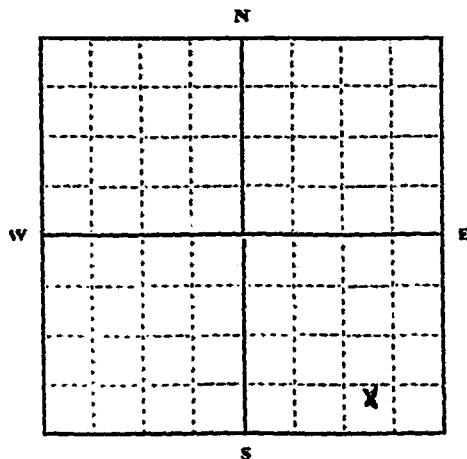
STATE OF MONTANA
ADMINISTRATOR OF GROUNDWATER CODE
OFFICE OF STATE ENGINEER

County Liberty

RECEIVED
JAN 6 1964

Declaration of Vested Groundwater Rights
(Under Chapter 237, Montana Session Laws, 1961)

1. Frank K. Jablonski, of Liberty Montana
(Name of Appropriator) (Address) (Town)
County of Liberty State of Montana
have appropriated groundwater according to the Montana laws in effect prior to January 1, 1962, as follows:



SE 1/4 Sec. 14 T. 13 R. 60

Indicate point of appropriation and place of use, if possible. Each small square represents 10 acres.

2. The beneficial use on which the claim is based Livestock
3. Date or approximate date of earliest beneficial use; and how continuous the use has been Approximately 1926, summer
4. The amount of groundwater claimed (in miner's inches or gallons per minute) 20 gal.
5. If used for irrigation, give the acreage and description of the lands to which water has been applied and name of the owner thereof ND
6. The means of withdrawing such water from the ground and the location of each well or other means of withdrawal Windmill
7. The date of commencement and completion of the construction of the well, wells, or other works for withdrawal of groundwater About 1926
8. The depth of water table About 80 feet
9. So far as it may be available, the type, size and depth of each well or the general specifications of any other works for the withdrawal of groundwater Windmill, 6" casing steel, 156 feet
10. The estimated amount of groundwater withdrawn each year 7,200,480
11. The log of formations encountered in the drilling of each well if available none
12. Such other information of a similar nature as may be useful in carrying out the policy of this act, including reference to book and page of any county record none

Signature of Owner

Frank K. Jablonski

Date

August 30, 1963

Three copies to be filed by the owner with the County Clerk and Recorder of the county in which the well is located.

Please answer all questions. If not applicable, so state, otherwise the form will be returned.

Original to the County Clerk and Recorder; Duplicate to the State Engineer; Triplicate to the Montana Bureau of Mines and Geology, and Quadruplicate for the Appropriator.

25252

67449

WISCONSIN COUNTY

FILED

Dec 30, 1963

11:10 AM

Bernice L. Thompson

County Clerk

Fee 2.00

John Smith
app.

File No. _____

DUPLICATE

T. 13 N. R. 60 E.

County Wibaux

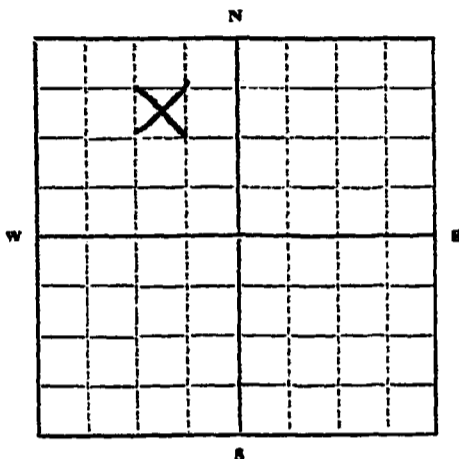
STATE OF MONTANA
ADMINISTRATOR OF GROUNDWATER CODE
OFFICE OF STATE ENGINEER

RECEIVED
JAN 6 1964

Declaration of Vested Groundwater Right ENGINEER

(Under Chapter 237, Montana Session Laws, 1961)

1. Edward O Kunkel of Wibaux Wibaux
(Name of Appropriator) (Address) (Town)
County of Wibaux State of Montana
have appropriated groundwater according to the Montana laws in effect prior to January 1, 1962, as follows:



S.W. 1/4 Sec. 17 T. 13. R. 60

Indicate point of appropriation and place of use, if possible. Each small square represents 10 acres.

2. The beneficial use on which the claim is based livestock and domestic
3. Date or approximate date of earliest beneficial use; and how continuous the use has been July 10 - 1959
4. The amount of groundwater claimed (in miner's inches or gallons per minute) 2 1/2 gal. per minute pump used continuously
5. If used for irrigation, give the acreage and description of the lands to which water has been applied and name of the owner thereof none
6. The means of withdrawing such water from the ground and the location of each well or other means of withdrawal electric driven pump
7. The date of commencement and completion of the construction of the well, wells, or other works for withdrawal of groundwater July 10 - 1959
8. The depth of water table 62 ft
9. So far as it may be available, the type, size and depth of each well or the general specifications of any other works for the withdrawal of groundwater 4" casing - 89 ft deep
10. The estimated amount of groundwater withdrawn each year 300,000
11. The log of formations encountered in the drilling of each well if available none available
12. Such other information of a similar nature as may be useful in carrying out the policy of this act, including reference to book and page of any county record none available

Signature of Owner

Edward O Kunkel

Date 12-26-1963

Three copies to be filed by the owner with the County Clerk and Recorder of the county in which the well is located.

Please answer all questions. If not applicable, so state, otherwise the form will be returned.

Original to the County Clerk and Recorder; duplicate to the State Engineer; Triplicate to the Montana Bureau of Mines and Geology, and Quadruplicate for the Appropriator.

25139

67324

WIBAUX COUNTY, MONTANA

FILED

Dec 26, 1963

11:30 AM

Deputy Sheriff
Dec 2, 00

County Clerk

10-10-20

20

10-10-20

300 000

10-10-20

10-10-20

20-10-20

10-10-20

10-10-20

10-10-20

File No. _____

DUPLICATE

STATE OF MONTANA
ADMINISTRATOR OF GROUNDWATER CODE
OFFICE OF STATE ENGINEER

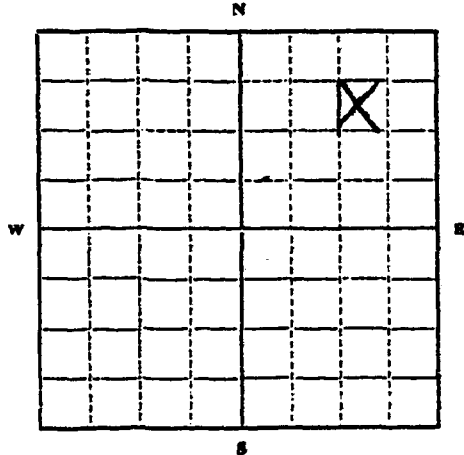
T. 13 N. R. 60 E. 18
County Wibaux
RECEIVED
JAN 6 1964

Declaration of Vested Groundwater Rights

(Under Chapter 237, Montana Session Laws, 1961)

STATE ENGINEER

1. Edward O Kunkel, of Wibaux Wibaux
(Name of Appropriator) (Address) (Town)
County of Wibaux State of Montana
have appropriated groundwater according to the Montana laws in effect prior to January 1, 1962, as follows:



S. 1/4 N. 5 Sec 18 T13 R60

Indicate point of appropriation and place of use, if possible. Each small square represents 10 acres.

2. The beneficial use on which the claim is based home hold use + for live stock
3. Date or approximate date of earliest beneficial use; and how continuous the use has been Oct 10 - 1958
used daily
4. The amount of groundwater claimed (in miner's inches or gallons per minute) 3 gpm per minute
pump used intermittently
5. If used for irrigation, give the acreage and description of the lands to which water has been applied and name of the owner thereof
none
6. The means of withdrawing such water from the ground and the location of each well or other means of withdrawal
electric pump
7. The date of commencement and completion of the construction of the well, wells, or other works for withdrawal of groundwater Oct 10 - 1958
8. The depth of water table 4 ft
9. So far as it may be available, the type, size and depth of each well or the general specifications of any other works for the withdrawal of groundwater 6 inch casing - 71 ft deep
10. The estimated amount of groundwater withdrawn each year 600 000
11. The log of formations encountered in the drilling of each well if available none available
12. Such other information of a similar nature as may be useful in carrying out the policy of this act, including reference to book and page of any county record none available

Signature of Owner

Edward O KunkelDate 12-26-1963

Three copies to be filed by the owner with the County Clerk and Recorder of the county in which the well is located.

Please answer all questions. If not applicable, so state, otherwise the form will be returned.

Original to the County Clerk and Recorder; duplicate to the State Engineer; Triplicate to the Montana Bureau of Mines and Geology, and Quadruplicate for the Appropriator.

25140

THIS OFFICE RECEIVED THE
BY FIVE OF TWO IF ANY
INVESTIGATION OF THE
1964-65-66 AND 1970

48
1964-1965-1966

1964-1965-1966

1964-1965-1966

1964-1965-1966

1964-1965-1966

1964-1965-1966

67325
WISLAUX COUNTY, MONTANA
FILED
DEC 26, 1963
11:30 AM.
David J. Hammett
County Clerk

File No. _____

DUPLICATE

T. 13 N 60 ECounty Wibaux

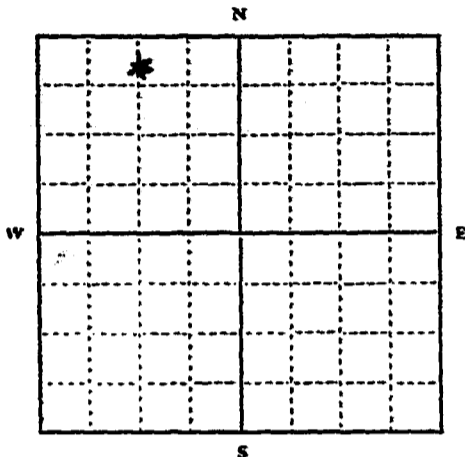
STATE OF MONTANA
ADMINISTRATOR OF GROUNDWATER CODE
OFFICE OF STATE ENGINEER

RECEIVED
JAN 6 1964

Declaration of Vested Groundwater Rights

(Under Chapter 237, Montana Session Laws, 1961)

1. Marcel J. Jof, of Wibaux Montana
(Name of Appropriator) (Address) (Town)
County of Wibaux State of Montana
have appropriated groundwater according to the Montana laws in effect prior to January 1, 1962, as follows:



1/4 NW Sec 20 T. 13 R. 60

Indicate point of appropriation and place of use, if possible. Each small square represents 10 acres.

2. The beneficial use on which the claim is based Stock
3. Date or approximate date of earliest beneficial use; and how continuous the use has been About 1960
4. The amount of groundwater claimed (in miner's inches or gallons per minute) unknown
5. If used for irrigation, give the acreage and description of the lands to which water has been applied and name of the owner thereof none
6. The means of withdrawing such water from the ground and the location of each well or other means of withdrawal Pump

7. The date of commencement and completion of the construction of the well, wells, or other works for withdrawal of groundwater about 1960

8. The depth of water table 30 ft.

9. So far as it may be available, the type, size and depth of each well or the general specifications of any other works for the withdrawal of groundwater 60 ft. deep, pump, 12 in. casing

10. The estimated amount of groundwater withdrawn each year unknown

11. The log of formations encountered in the drilling of each well if available none

12. Such other information of a similar nature as may be useful in carrying out the policy of this act, including reference to book and page of any county record none A & C office of Wibaux

Signature of Owner Marcel J. JofDate December 31, 1963

Three copies to be filed by the owner with the County Clerk and Recorder of the county in which the well is located.

Please answer all questions. If not applicable, so state, otherwise the form will be returned.

Original to the County Clerk and Recorder; Duplicate to the State Engineer; Triplicate to the Montana Bureau of Mines and Geology, and Quadruplicate for the Appropriator.

25432

67633

WYBARK COUNTY, MONTANA

FILED

Dec 31, 1963

2:15 P.M.

Bernice J. Humphreys

County Clerk

True B. 20

WYBARK COUNTY, MONTANA
Dec 31, 1963
2:15 P.M.
Bernice J. Humphreys
County Clerk

1001-1000

1001-1000

1001-1000

1001-1000

1001-1000

GW

File No. _____

DUPLICATE

Approved Stock Form—State Publishing Co., Helena, Montana—38406

T. 13 R. 60County Wilbur

STATE OF MONTANA
ADMINISTRATOR OF GROUNDWATER CODE
OFFICE OF STATE ENGINEER

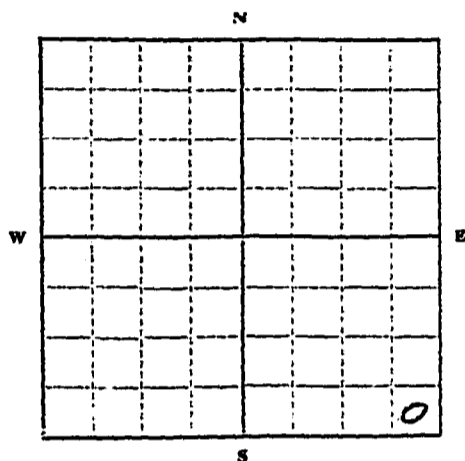
RECEIVED

Declaration of Vested Groundwater Rights

(Under Chapter 237, Montana Session Laws, 1961)

STATE ENGINEER

1. Charles C. Hollistein of Wilbur, Montana
(Name of Appropriator) (Address) (Town)
County of Wilbur State of Montana
have appropriated groundwater according to the Montana laws in effect prior to January 1, 1962, as follows:



SE 1/4 Sec. 21 T. 13 R. 60

Indicate point of appropriation
and place of use, if possible.
Each small square represents 10
acres.

2. The beneficial use on which the claim is based milking
milk and other domestic uses
3. Date or approximate date of earliest beneficial use; and how con-
tinuous the use has been prior to 30 years, exact
date unknown
4. The amount of groundwater claimed (in miner's inches or gallons
per minute) 8 or 10 gallons per minute
5. If used for irrigation, give the acreage and description of the lands
to which water has been applied and name of the owner thereof
no irrigation
6. The means of withdrawing such water from the ground and the
location of each well or other means of withdrawal as indicated
in the drawing to the upper left and the method of
withdrawal is by an electrical pump
7. The date of commencement and completion of the construction of the well, wells, or other works for with-
drawal of groundwater prior to 30 years, exact date unknown
8. The depth of water table 40 feet
9. So far as it may be available, the type, size and depth of each well or the general specifications of any other
works for the withdrawal of groundwater This well is a dug well with rock cribbing
and the water is withdrawn by an electrical pump
10. The estimated amount of groundwater withdrawn each year approximately 25,000 gallons per year
11. The log of formations encountered in the drilling of each well if available
no log formations are available concerning this well
12. Such other information of a similar nature as may be useful in carrying out the policy of this act, including
reference to book and page of any county record

Signature of Owner

Charles C. Hollistein

Date _____

Three copies to be filed by the owner with the County Clerk and Recorder of the county in which the well is
located.

Please answer all questions. If not applicable, so state, otherwise the form will be returned.

Original to the County Clerk and Recorder; duplicate to the State Engineer; Triplicate to the Montana Bureau
of Mines and Geology, and Quadruplicate for the Appropriator.

65635

WIBAUX COUNTY, MONTANA

FILED

April 4, 1962
4:45 P.M.

Therese L. Lamm
County Clerk

See 4.2

File No. _____

T. 13 N R. 60 E

DUPLICATE

County Wibaux

STATE OF MONTANA
ADMINISTRATOR OF GROUNDWATER CODE
OFFICE OF STATE ENGINEER

RECEIVED

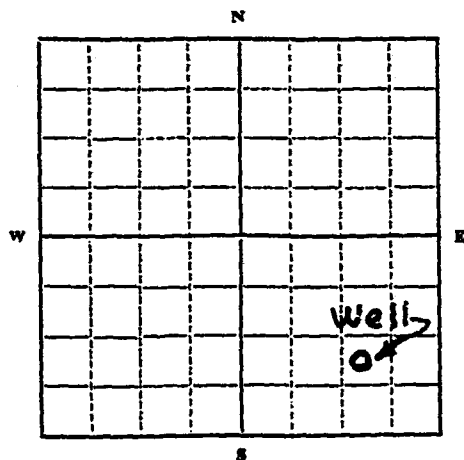
APR 18 1963

Declaration of Vested Groundwater Rights

(Under Chapter 237, Montana Session Laws, 1961)

ASSISTANT
STATE ENGINEER

I, Hubert J. Wicka, of Beach North Dakota
(Name of Appropriator) (Address) (Town)
County of Wibaux State of Montana
have appropriated groundwater according to the Montana laws in effect prior to January 1, 1962, as follows:

SE $\frac{1}{4}$ SE. Sec 22, T. 13, R. 60

Indicate point of appropriation
and place of use, if possible.
Each small square represents 10
acres.

2. The beneficial use on which the claim is based Stock water
3. Date or approximate date of earliest beneficial use; and how continuous the use has been July 1960
Seasonal use
4. The amount of groundwater claimed (in miner's inches or gallons per minute) estimated 5 to 10 gpm.
5. If used for irrigation, give the acreage and description of the lands to which water has been applied and name of the owner thereof not applicable
6. The means of withdrawing such water from the ground and the location of each well or other means of withdrawal Windmill
7. The date of commencement and completion of the construction of the well, wells, or other works for withdrawal of groundwater hole dug and cement casing set approximately July 15, 1960
8. The depth of water table hole 31' deep Static water level 8'
9. So far as it may be available, the type, size and depth of each well or the general specifications of any other works for the withdrawal of groundwater Set 16 inch cement casing to 31' Discharge pipe 1 1/4 inch
10. The estimated amount of groundwater withdrawn each year variable and unknown
11. The log of formations encountered in the drilling of each well if available unknown
12. Such other information of a similar nature as may be useful in carrying out the policy of this act, including reference to book and page of any county record not applicable

Signature of Owner

Date March 7, 1963

Three copies to be filed by the owner with the County Clerk and Recorder of the county in which the well is located.

Please answer all questions. If not applicable, so state, otherwise the form will be returned.

Original to the County Clerk and Recorder; duplicate to the State Engineer; Triplicate to the Montana Bureau of Mines and Geology, and Quadruplicate for the Appropriator.

4307

66655

WIBAUX COUNTY, MONTANA

FILED

April 17, 1963

Bernice J. Janssen
County Clerk

Vol. 5. 2

CO. 61 7 22 22 22 22

Montana

Discourage libel 1/4 1/4 1/4 1/4

July 12, 1960

note and request covered

note 31, 32, 33, 34, 35, 36, 37, 38, 39, 40, 41, 42, 43, 44, 45, 46, 47, 48, 49, 50, 51, 52, 53, 54, 55, 56, 57, 58, 59, 60, 61, 62, 63, 64, 65, 66, 67, 68, 69, 70, 71, 72, 73, 74, 75, 76, 77, 78, 79, 80, 81, 82, 83, 84, 85, 86, 87, 88, 89, 90, 91, 92, 93, 94, 95, 96, 97, 98, 99, 100, 101, 102, 103, 104, 105, 106, 107, 108, 109, 110, 111, 112, 113, 114, 115, 116, 117, 118, 119, 120, 121, 122, 123, 124, 125, 126, 127, 128, 129, 130, 131, 132, 133, 134, 135, 136, 137, 138, 139, 140, 141, 142, 143, 144, 145, 146, 147, 148, 149, 150, 151, 152, 153, 154, 155, 156, 157, 158, 159, 160, 161, 162, 163, 164, 165, 166, 167, 168, 169, 170, 171, 172, 173, 174, 175, 176, 177, 178, 179, 180, 181, 182, 183, 184, 185, 186, 187, 188, 189, 190, 191, 192, 193, 194, 195, 196, 197, 198, 199, 200, 201, 202, 203, 204, 205, 206, 207, 208, 209, 210, 211, 212, 213, 214, 215, 216, 217, 218, 219, 220, 221, 222, 223, 224, 225, 226, 227, 228, 229, 230, 231, 232, 233, 234, 235, 236, 237, 238, 239, 240, 241, 242, 243, 244, 245, 246, 247, 248, 249, 250, 251, 252, 253, 254, 255, 256, 257, 258, 259, 260, 261, 262, 263, 264, 265, 266, 267, 268, 269, 270, 271, 272, 273, 274, 275, 276, 277, 278, 279, 280, 281, 282, 283, 284, 285, 286, 287, 288, 289, 290, 291, 292, 293, 294, 295, 296, 297, 298, 299, 300, 301, 302, 303, 304, 305, 306, 307, 308, 309, 310, 311, 312, 313, 314, 315, 316, 317, 318, 319, 320, 321, 322, 323, 324, 325, 326, 327, 328, 329, 330, 331, 332, 333, 334, 335, 336, 337, 338, 339, 340, 341, 342, 343, 344, 345, 346, 347, 348, 349, 350, 351, 352, 353, 354, 355, 356, 357, 358, 359, 360, 361, 362, 363, 364, 365, 366, 367, 368, 369, 370, 371, 372, 373, 374, 375, 376, 377, 378, 379, 380, 381, 382, 383, 384, 385, 386, 387, 388, 389, 390, 391, 392, 393, 394, 395, 396, 397, 398, 399, 400, 401, 402, 403, 404, 405, 406, 407, 408, 409, 410, 411, 412, 413, 414, 415, 416, 417, 418, 419, 420, 421, 422, 423, 424, 425, 426, 427, 428, 429, 430, 431, 432, 433, 434, 435, 436, 437, 438, 439, 440, 441, 442, 443, 444, 445, 446, 447, 448, 449, 450, 451, 452, 453, 454, 455, 456, 457, 458, 459, 460, 461, 462, 463, 464, 465, 466, 467, 468, 469, 470, 471, 472, 473, 474, 475, 476, 477, 478, 479, 480, 481, 482, 483, 484, 485, 486, 487, 488, 489, 490, 491, 492, 493, 494, 495, 496, 497, 498, 499, 500, 501, 502, 503, 504, 505, 506, 507, 508, 509, 510, 511, 512, 513, 514, 515, 516, 517, 518, 519, 520, 521, 522, 523, 524, 525, 526, 527, 528, 529, 530, 531, 532, 533, 534, 535, 536, 537, 538, 539, 540, 541, 542, 543, 544, 545, 546, 547, 548, 549, 550, 551, 552, 553, 554, 555, 556, 557, 558, 559, 560, 561, 562, 563, 564, 565, 566, 567, 568, 569, 570, 571, 572, 573, 574, 575, 576, 577, 578, 579, 580, 581, 582, 583, 584, 585, 586, 587, 588, 589, 590, 591, 592, 593, 594, 595, 596, 597, 598, 599, 600, 601, 602, 603, 604, 605, 606, 607, 608, 609, 610, 611, 612, 613, 614, 615, 616, 617, 618, 619, 620, 621, 622, 623, 624, 625, 626, 627, 628, 629, 630, 631, 632, 633, 634, 635, 636, 637, 638, 639, 640, 641, 642, 643, 644, 645, 646, 647, 648, 649, 650, 651, 652, 653, 654, 655, 656, 657, 658, 659, 660, 661, 662, 663, 664, 665, 666, 667, 668, 669, 670, 671, 672, 673, 674, 675, 676, 677, 678, 679, 680, 681, 682, 683, 684, 685, 686, 687, 688, 689, 690, 691, 692, 693, 694, 695, 696, 697, 698, 699, 700, 701, 702, 703, 704, 705, 706, 707, 708, 709, 710, 711, 712, 713, 714, 715, 716, 717, 718, 719, 720, 721, 722, 723, 724, 725, 726, 727, 728, 729, 730, 731, 732, 733, 734, 735, 736, 737, 738, 739, 740, 741, 742, 743, 744, 745, 746, 747, 748, 749, 750, 751, 752, 753, 754, 755, 756, 757, 758, 759, 760, 761, 762, 763, 764, 765, 766, 767, 768, 769, 770, 771, 772, 773, 774, 775, 776, 777, 778, 779, 780, 781, 782, 783, 784, 785, 786, 787, 788, 789, 790, 791, 792, 793, 794, 795, 796, 797, 798, 799, 800, 801, 802, 803, 804, 805, 806, 807, 808, 809, 810, 811, 812, 813, 814, 815, 816, 817, 818, 819, 820, 821, 822, 823, 824, 825, 826, 827, 828, 829, 830, 831, 832, 833, 834, 835, 836, 837, 838, 839, 840, 841, 842, 843, 844, 845, 846, 847, 848, 849, 850, 851, 852, 853, 854, 855, 856, 857, 858, 859, 860, 861, 862, 863, 864, 865, 866, 867, 868, 869, 870, 871, 872, 873, 874, 875, 876, 877, 878, 879, 880, 881, 882, 883, 884, 885, 886, 887, 888, 889, 890, 891, 892, 893, 894, 895, 896, 897, 898, 899, 900, 901, 902, 903, 904, 905, 906, 907, 908, 909, 910, 911, 912, 913, 914, 915, 916, 917, 918, 919, 920, 921, 922, 923, 924, 925, 926, 927, 928, 929, 930, 931, 932, 933, 934, 935, 936, 937, 938, 939, 940, 941, 942, 943, 944, 945, 946, 947, 948, 949, 950, 951, 952, 953, 954, 955, 956, 957, 958, 959, 960, 961, 962, 963, 964, 965, 966, 967, 968, 969, 970, 971, 972, 973, 974, 975, 976, 977, 978, 979, 980, 981, 982, 983, 984, 985, 986, 987, 988, 989, 990, 991, 992, 993, 994, 995, 996, 997, 998, 999, 1000

Article

WIBAUX COUNTY, MONTANA

File No. _____

DUPLICATE

T. 13 R. 60ECounty Wibaux

STATE OF MONTANA
ADMINISTRATOR OF GROUNDWATER CODE
OFFICE OF STATE ENGINEER

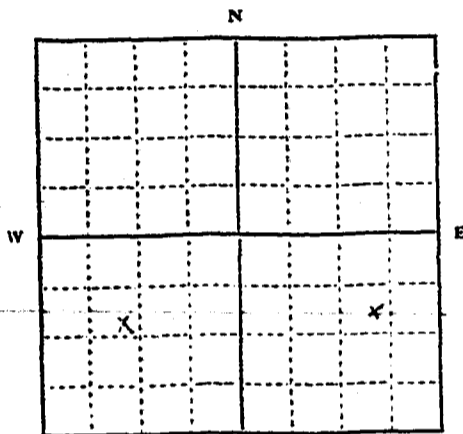
RECEIVED
JAN 6 1964

STATE ENGINEER
**Notice of Completion of Groundwater Appropriation
Without Well**

(Under Chapter 237 Montana Session Laws, 1961)

Date of Appropriation of Groundwater unknown
Owner Frank K Jablonski Address Wibaux, Montana
Contractor (if any) unknown
Address of Contractor none
Date Started unknown Date Completed unknown

Describe means of obtaining groundwater without a well "as by sub-irrigation and other natural processes". Include depth to water when applicable. flowing naturally.



SW 1/4 Sec. 23 T. 13 R. 60

Indicate point of appropriation and place of use, if possible.

Quantity of water developed and used with explanation of method used to measure or estimate such amount. If use is intermittent

estimate approximate lengths of periods of use yearly

Signature of Owner Frank K Jablonski

Date Dec 28, 1963

This form to be prepared by contractor (if any), otherwise by the owner.

Three copies of this notice are to be filed with the County Clerk and Recorder of the county in which the works are located.

Please answer all questions. If not applicable, so state, otherwise the form will be returned.

Original to the County Clerk and Recorder; duplicate to the State Engineer; Triplicate to the Montana Bureau of Mines and Geology and Quadruplicate for the Appropriator.

67448

WIPAWA COUNTY, NEW YORK

FILED

Dec 30, 1963
11:10 AM

James Sammis
County Clerk

Fee \$ 2.00

John Smith
att

File No.

T. 13 R. 60

DUPLICATE

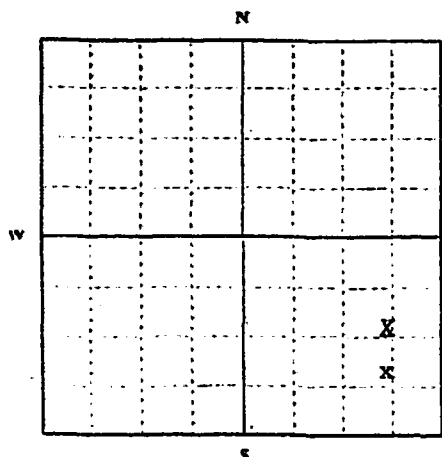
County Wibaux

STATE OF MONTANA
ADMINISTRATOR OF GROUNDWATER CODE
OFFICE OF STATE ENGINEER

RECEIVED
JAN 6 1964

Declaration of Vested Groundwater Rights
(Under Chapter 237, Montana Session Laws, 1963)
STATE ENGINEER

1. Frank K. Jablonski, of Wibaux, Montana
(Name of Appropriator) (Address) (Town)
County of Wibaux State of Montana
have appropriated groundwater according to the Montana laws in effect prior to January 1, 1962, as follows:



NW 1/4 Sec. 24 T. 13 R. 60

Indicate point of appropriation
and place of use, if possible. Each
small square represents 10 acres.

2. The beneficial use on which the claim is based. 1. House Garden, Livestock
2. Stock

3. Date or approximate date of earliest beneficial use; and how continuous the use has been. 1. Ever since farm was started Approximately 1926 2. Approximately 1941

4. The amount of groundwater claimed (in miner's inches or gallons per minute) 1. 20 Gal 2. 20 Gal

5. If used for irrigation, give the acreage and description of the lands to which water has been applied and name of the owner thereof. 1. Garden 2. No

6. The means of withdrawing such water from the ground and the location of each well or other means of withdrawal. 1. Jet Pump 2. Windmill

7. The date of commencement and completion of the construction of the well, wells, or other works for withdrawal of groundwater. 1. About 1926 2. About 1941

8. The depth of water table. 1. About 80 Feet 2. About 80 Feet

9. So far as it may be available, the type, size and depth of each well or the general specifications of any other works for the withdrawal of groundwater. 1. Jet Pump, 5" Steel Casing, 156 Feet Deep
2. Windmill, 5" Steel Casing, 156 Feet Deep

10. The estimated amount of groundwater withdrawn each year. 1. 9,202,400 2. 9,202,400

11. The log of formations encountered in the drilling of each well if available. 1. None 2. None

12. Such other information of a similar nature as may be useful in carrying out the policy of this act, including reference to book and page of any county record. 1. None 2. None

Signature of Owner

Frank K. Jablonski

Date December 30, 1963

Three copies to be filed by the owner with the County Clerk and Recorder of the county in which the well is located.

Please answer all questions. If not applicable, so state, otherwise the form will be returned.

Original to the County Clerk and Recorder, Duplicate to the State Engineer, Triplicate to the Montana Bureau of Mines and Geology, and Quadruplicate for the Appropriator.

25253

67450

WIBAUX COUNTY, NE

FILED

Dec 30, 1963

11:10 AM

Bessie Sommerfeld
County Clerk

7:20

Jan Smith
dep.

File No. _____

T. 3 N R 60 E

DUPLICATE

County Wibaux

STATE OF MONTANA
ADMINISTRATOR OF GROUNDWATER CODE
OFFICE OF STATE ENGINEER

RECEIVED

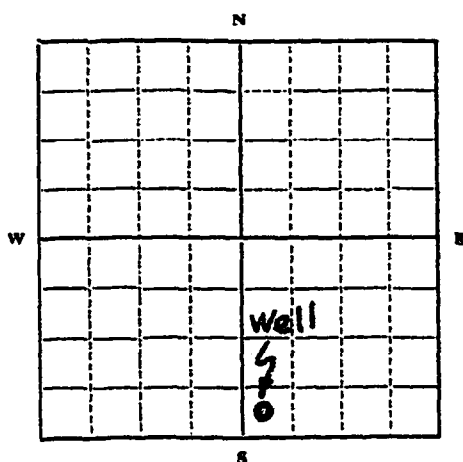
APR 18 1963

Declaration of Vested Groundwater Rights

(Under Chapter 237, Montana Session Laws, 1961)

ASSISTANT
STATE ENGINEER

1. Hubert J. Wicka of Beach North Dakota
(Name of Appropriator) (Address) (Town)
County of Wibaux State of Montana
have appropriated groundwater according to the Montana laws in effect prior to January 1, 1962, as follows:



SW 1/4 Sec. 24 T. 13. R. 60

Indicate point of appropriation
and place of use, if possible.
Each small square represents 10
acres.

2. The beneficial use on which the claim is based domestic, stock water, irrigation.
3. Date or approximate date of earliest beneficial use; and how continuous the use has been continuous use since 1915.
4. The amount of groundwater claimed (in miner's inches or gallons per minute) 10.0 to 15.0 gpm
5. If used for irrigation, give the acreage and description of the lands to which water has been applied and name of the owner thereof 1 acre garden adjacent to well owner same as above.
6. The means of withdrawing such water from the ground and the location of each well or other means of withdrawal 1/2 hp submersible pump.
7. The date of commencement and completion of the construction of the well, wells, or other works for withdrawal of groundwater 1915 well drilled. Basement built in 1962 to house pressure tank (well about 75 ft north of dwelling)
8. The depth of water table (1962 measurements) T.D. 113' static water level 65'
9. So far as it may be available, the type, size and depth of each well or the general specifications of any other works for the withdrawal of groundwater hole 113 ft deep. 5 inch I.D. steel casing set to about 100 ft. Amount of perforations, if any, unknown. Pump set at approx 100 ft. Discharge pipe 1 1/4 inch.
10. The estimated amount of groundwater withdrawn each year 730,000 gal.
11. The log of formations encountered in the drilling of each well if available unknown.
12. Such other information of a similar nature as may be useful in carrying out the policy of this act, including reference to book and page of any county record not applicable.

Signature of Owner

Hubert J. WickaDate March 7, 1963

Three copies to be filed by the owner with the County Clerk and Recorder of the county in which the well is located.

Please answer all questions. If not applicable, so state, otherwise the form will be returned.

Original to the County Clerk and Recorder; duplicate to the State Engineer; Triplicate to the Montana Bureau of Mines and Geology, and Quadruplicate for the Appropriator.

4208.

66656

WIBAHX COUNTY, MONTANA

FILED

April 7, 1963
10:00 A.M.
Bernice J. Harnesfel
County Clerk
V. L. 10

Attorney General

County Clerk

Attorney General

County Clerk

County Clerk

County Clerk

County Clerk

County Clerk

County Clerk

County Clerk

County Clerk

County Clerk

File No.

DUPLICATE

T. 13 R. 60 E 30
County WibauxSTATE OF MONTANA
ADMINISTRATOR OF GROUNDWATER CODE
OFFICE OF STATE ENGINEERRECEIVED
JAN 6 1964

Declaration of Vested Groundwater Rights STATE ENGINEER

(Under Chapter 237, Montana Session Laws, 1961)

1. Albin R. Sominski
(Name of Appropriator)

, of

(Address)

Wibaux
(Town)

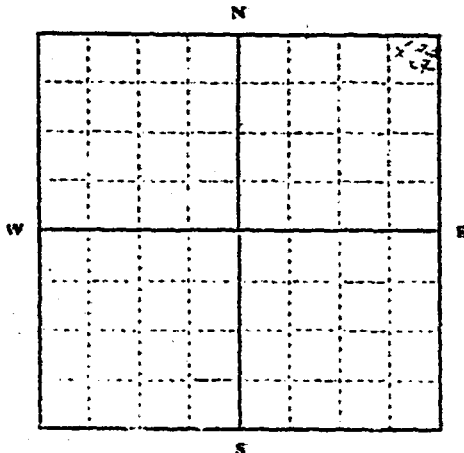
County

Wibaux

State of

Montana

have appropriated groundwater according to the Montana laws in effect prior to January 1, 1962, as follows:



2. The beneficial use on which the claim is based

No. 1 Stock, No. 2 Stock, No. 3 Home use

3. Date or approximate date of earliest beneficial use; and how continuous the use has been

1. 1948 2. 1932 3. 1925

4. The amount of groundwater claimed (in miner's inches or gallons per minute)

2.5 Gal Per Minute 1.3 gal

5. If used for irrigation, give the acreage and description of the lands to which water has been applied and name of the owner thereof

None

6. The means of withdrawing such water from the ground and the location of each well or other means of withdrawal

1. Pump 2. Pump 3. Pump

7. The date of commencement and completion of the construction of the well, wells, or other works for withdrawal of groundwater

No. 1. 1948, No. 2. 1932, No. 3. 1925.

8. The depth of water table

No. 1, 32 ft. No. 2, 38 ft. No. 3, 170 ft.

9. So far as it may be available, the type, size and depth of each well or the general specifications of any other works for the withdrawal of groundwater

1. Pump, 6" casing, 30 ft. Pump Brick casing 32" 30 ft. Pump 6" casing 170 ft.

10. The estimated amount of groundwater withdrawn each year

22,592,000 1,625,400

11. The log of formations encountered in drilling of each well if available

1. Clay and sand 2. Clay & sand 3. unknown

12. Such other information of a similar nature as may be useful in carrying out the policy of this act, including reference to book and page of any county record

None

Signature of Owner

Albin R. Sominski

Date

December 27, 1963

Three copies to be filed by the owner with the County Clerk and Recorder of the county in which the well is located.

Please answer all questions. If not applicable, so state. Otherwise the form will be returned.

Original to the County Clerk and Recorder; Duplicate to the State Engineer; Triplicate to the Montana Bureau of Mines and Geology, and Quadruplicate for the Appropriator.

2526

67417

WIBAU COUNTY, MONTANA

FILED

Dec 27, 1963

3:28 PM

Emile Sammis

County Clerk

John Smith
Sgt.

720 200

File No. _____

SEP 24 1965

T. 13 N R. 60 E

DUPLICATE

Bile _____ McDermott _____

Butcher _____ McNulty _____

Coyte _____ Norton _____

Derinton _____ Sullivan _____

County WibauxSTATE OF MONTANA
ADMINISTRATOR OF GROUNDWATER CODE
OFFICE OF STATE ENGINEER

Top of Groundwater _____

(Elev. above sea level 2720)

0-5 fill
40-45 loam
45-60 sand (water)
82-88 sand (sep)
90-96 loam
100-115 sand

Notice of Completion of Groundwater
Appropriation by Means of Well

(Under Chapter 237, Montana Session Laws, 1961)

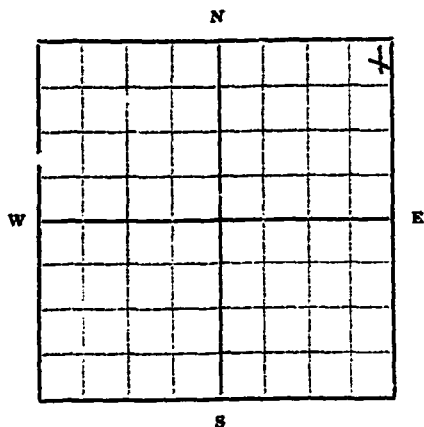
Owner Albin Dominicki Address Wibaux MontDriller H. D. Gurdale Address Beach N. D.

Date of Notice of Appropriation of Groundwater _____

Date well started 13 Sept 65 Date Completed 17 Sept 65Type of well Drilled Equipment Used Churn
(dug, driven, bored or (Churn, drill, rotary or
drilled) other)Water Use: Domestic ☒ Municipal ☐ Stock ☒ Irrigation ☐
Industrial ☐ Drainage ☐ Other ☐

Indicate on the diagram the character and thickness of the different strata met with in drilling, such as soil, clay, shale, gravel, rock or sand, etc. Show depth at which water is encountered, thickness and character of water-bearing strata and height to which the water rises in the well.

| Size of Drilled Hole | Size and Weight of Casing | From (Feet) | To (Feet) | PERFORATIONS | | |
|----------------------|---------------------------|-------------|-----------|--------------|-------------|-----------|
| | | | | Kind Size | From (Feet) | To (Feet) |
| 7" | 5" 13 lb pipe | 0 | 115' | slat | 100 | 115 |



N.E. 1/4 Sec. 30 T. 13 R. 60 E.

Indicate location of well and place of use, if possible. Each small square represents 10 acres.

Show exact depth of bottom.

Static Water Level for non-flowing Well 70 feet.

Shut-in Pressure for Flowing Well _____

Pumping Water Level 95 feet at 4 gal. per minute.

Discharge in gal, per min. of flowing well _____

How Tested pump Length of Test 2 hrs

Remarks: (Gravel packing, cementing, packers, type of shutoff, location of place of use of groundwater if not at well, and any other similar pertinent information, including number of acres irrigated, if used for irrigation) _____

Driller's License Number

Driller's Signature

This form to be prepared by driller, and three copies to be filed by the owner with the County Clerk and Recorder in the county in which the well is located.

Please answer all questions. If not applicable, so state, otherwise the form will be returned.

Original to the County Clerk and Recorder; duplicate to the State Engineer; Triplicate to the School of Mines and Quadruplicate for the Appropriator.

39625

69259

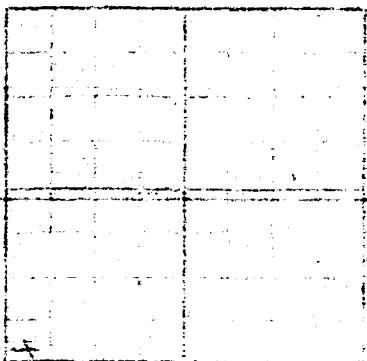
WIBAUX COUNTY, MONTANA

FILED

Sept. 23, 1965

10 P.M.
Bernard [Signature]
County Clerk

Th. B. Co



100 1/2

100 1/2

100 1/2

100 1/2

100 1/2

100 1/2

100 1/2

100 1/2

100 1/2

100 1/2

100 1/2

100 1/2

100 1/2

100 1/2

100 1/2

100 1/2

100 1/2

100 1/2

100 1/2

100 1/2

100 1/2

100 1/2

100 1/2

100 1/2

100 1/2

100 1/2

100 1/2

100 1/2

100 1/2

File No.

T. 13N R. 37E

DUPLICATE

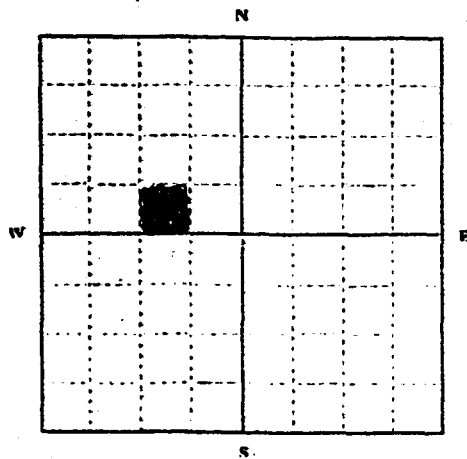
County Wibaux

STATE OF MONTANA
ADMINISTRATOR OF GROUNDWATER CODE
OFFICE OF STATE ENGINEER

RECEIVED
JAN 6 1964

Declaration of Vested Groundwater Rights
(Under Chapter 237, Montana Session Laws, 1961)

1. FRED WICKA of Wibaux
(Name of Appropriator) (Address) (Town)
County of WIBAUX State of MONTANA
have appropriated groundwater according to the Montana laws in effect prior to January 1, 1962, as follows:



NW 1/4 Sec 31 T. 13 R. 60

Indicate point of appropriation and place of use, if possible. Each small square represents 10 acres.

2. The beneficial use on which the claim is based Livestock
3. Date or approximate date of earliest beneficial use; and how continuous the use has been 1961 - 7 months - yearly
4. The amount of groundwater claimed (in miner's inches or gallons per minute) 10 GAL
5. If used for irrigation, give the acreage and description of the lands to which water has been applied and name of the owner thereof NONE
6. The means of withdrawing such water from the ground and the location of each well or other means of withdrawal PUMP JACK
7. The date of commencement and completion of the construction of the well, wells, or other works for withdrawal of groundwater UNKNOWN
8. The depth of water table 20 FT
9. So far as it may be available, the type, size and depth of each well or the general specifications of any other works for the withdrawal of groundwater 18 IN. 60 FT
10. The estimated amount of groundwater withdrawn each year 52,500 GAL
11. The log of formations encountered in the drilling of each well if available UNKNOWN.
12. Such other information of a similar nature as may be useful in carrying out the policy of this act, including reference to book and page of any county record NONE

Signature of Owner

Fred WickaDate 12/27/63

Three copies to be filed by the owner with the County Clerk and Recorder of the county in which the well is located.

Please answer all questions. If not applicable, so state, otherwise the form will be returned.

Original to the County Clerk and Recorder, Duplicate to the State Engineer, Triplicate to the Montana Bureau of Mines and Geology, and Quadruplicate for the Appropriator.

25230

67421

WIBAUX COUNTY, MONTANA

FILED

dec 27, 1963

10 8 77

Bernice Samuels

Clerk

Feb 20

Smith

File No.

DUPLICATE

T. 13 N.

R. 60 E.

County

Wibaux

STATE OF MONTANA
ADMINISTRATOR OF GROUNDWATER CODE
OFFICE OF STATE ENGINEER

RECEIVED
JAN 6 1964

STATE ENGINEER

Declaration of Vested Groundwater Rights
(Under Chapter 237, Montana Session Laws, 1961)

Albin A. Begger
(Name of Appropriator)

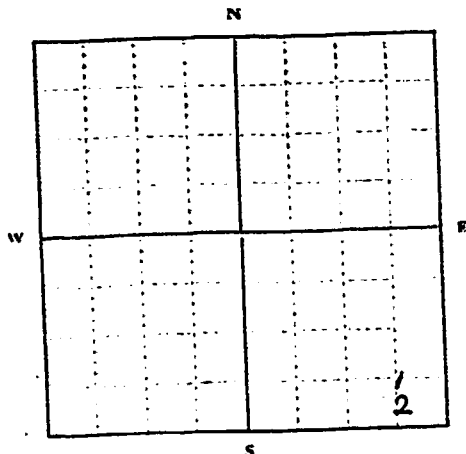
of Wibaux
(Address)

(Town)

County of Wibaux

State of MONTANA

have appropriated groundwater according to the Montana laws in effect prior to January 1, 1962, as follows:



SE 1/4 Sec. 32 T. 13 R. 60

Indicate point of appropriation and place of use, if possible. Each small square represents 10 acres.

2. The beneficial use on which the claim is based
1. Livestock
2. Household & Livestock
3. Date or approximate date of earliest beneficial use; and how continuous the use has been
1. ~~Not Applicable~~
2. ~~Not Applicable~~
4. The amount of groundwater claimed (in miner's inches or gallons per minute)
1. ~~Not Applicable~~ 4 To 5 Gals
2. ~~Not Applicable~~ 5 To 6 Gals
5. If used for irrigation, give the acreage and description of the lands to which applied and name of the owner thereof
~~Not Applicable~~
6. The means of withdrawing such water from the ground and the location of each well or other means of withdrawal
1. Wind Mill
2. Jet pump
7. The date of commencement and completion of the construction of the well, wells, or other works for withdrawal of groundwater
1. 1940
2. 1944
8. The depth of water table
1. 30 FT
2. 40 FT
9. So far as it may be available, the type, size and depth of each well or the general specifications of any other works for the withdrawal of groundwater
1. 6 inch casing dept 85 FT
2. 6 inch casing dept 74 FT
10. The estimated amount of groundwater withdrawn each year ~~Not Applicable~~
11. The log of formations encountered in the drilling of each well if available
~~Not Applicable~~
12. Such other information of a similar nature as may be useful in carrying out the policy of this act, including reference to book and page of any county record ~~Not Applicable~~

Signature of Owner

Albin A. Begger

Date

Dec 30, 1963

Three copies to be filed by the owner with the County Clerk and Recorder of the county in which the well is located.

Please answer all questions. If not applicable, so state, otherwise the form will be returned.

Original to the County Clerk and Recorder; Duplicate to the State Engineer; Triplicate to the Montana Bureau of

25254

67451

WISLAUX COUNTY, MONTANA

FILED

Dec 30, 1963

11:20 AM

Denise Sammis

Fee 3.00

CLERK

John Smith
clerk

CW3

File No. _____

DUPLICATE

T 13 N 60 E 33
County Wibaux

STATE OF MONTANA
ADMINISTRATOR OF GROUNDWATER CODE
OFFICE OF STATE ENGINEER

RECEIVED
JAN 6 1964

STATE ENGINEER
Notice of Completion of Groundwater Appropriation Without Well

(Under Chapter 237 Montana Session Laws, 1961)

Date of Appropriation of Groundwater 1961

Owner Allen A. Bigger Address Wibaux, Mont.

Contractor (if any) CHASNA

Address of Contractor Beach, N. DAK

Date Started July 10, 1961 Date Completed July 13, 1961

Describe means of obtaining groundwater without a well "as by sub-irrigation and other natural processes". Include depth to water when applicable. This is a dugout developed in 1961 with approx 1/2 surface acres of water.

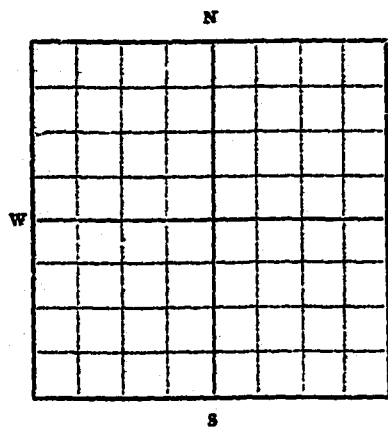
A spring flowing at 4 gal. per min. was intercepted at 5-6 ft. below ground level and is being expanded in the dugout.

Quantity of water developed and used with explanation of method used to measure or estimate such amount. If use is intermittent estimate approximate lengths of periods of use

A dugout was developed 70 ft by 55 ft. holding about 1/2 surface acres of water. Spring is used from spring thru seepage in the fall.

Signature of Owner Allen A. Bigger

Date Dec. 30, 1963



1/4 Sec. 33 T. 13 R. 60
Indicate point of appropriation and place of use, if possible.

This form to be prepared by contractor (if any), otherwise by the owner.

Three copies of this notice are to be filed with the County Clerk and Recorder of the county in which the works are located.

Please answer all questions. If not applicable, so state, otherwise the form will be returned.

Original to the County Clerk and Recorder; duplicate to the State Engineer; Triplicate to the School of Mines and Quadruplicate for the Appropriator.

25255

GROUNDWATER INDEX

Page 1 of 1

County LITBAUX

Twp. ~~13N~~ 13N Rge. 60E

Folder # 2

[illegible]

File No. _____

T. 13 N. R. 60 E

DUPLICATE

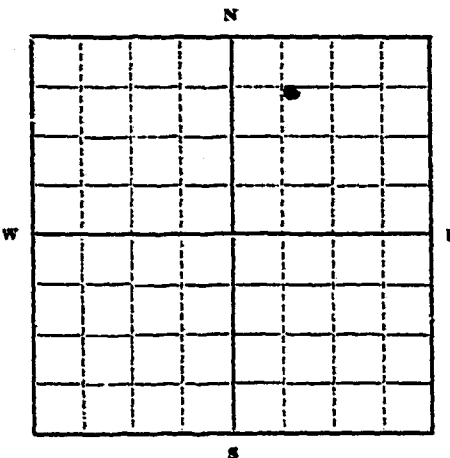
County Wibaux

STATE OF MONTANA
ADMINISTRATOR OF GROUNDWATER CODE
OFFICE OF STATE ENGINEER

RECEIVED
JAN 6 1964

Declaration of Vested Groundwater Rights
(Under Chapter 237, Montana Session Laws, 1961)

1. J. W. Meyer & Ed H Meyer, of Wibaux
(Name of Appropriator) (Address) (Town)
County of Wibaux State of Montana
have appropriated groundwater according to the Montana laws in effect prior to January 1, 1962, as follows:



NE 1/4 Sec. 4 T. 13 R. 60

Indicate point of appropriation
and place of use, if possible.
Each small square represents 10
acres.

2. The beneficial use on which the claim is based Home use & Stock water
3. Date or approximate date of earliest beneficial use; and how continuous the use has been about 1930
used continually until the past few years past time
4. The amount of groundwater claimed (in miner's inches or gallons per minute) 4 gals
5. If used for irrigation, give the acreage and description of the lands to which water has been applied and name of the owner thereof
not used
6. The means of withdrawing such water from the ground and the location of each well or other means of withdrawal
Cylinder pump with windmill on motor
7. The date of commencement and completion of the construction of the well, wells, or other works for withdrawal of groundwater not known
8. The depth of water table 40 ft
9. So far as it may be available, the type, size and depth of each well or the general specifications of any other works for the withdrawal of groundwater Drilled well with 6 in casing 60 ft deep
10. The estimated amount of groundwater withdrawn each year 10,000 gals
11. The log of formations encountered in the drilling of each well if available not known
12. Such other information of a similar nature as may be useful in carrying out the policy of this act, including reference to book and page of any county record none

Signature of Owner Ed H Meyer
J. W. Meyer

Date 12-23-1963

Three copies to be filed by the owner with the County Clerk and Recorder of the county in which the well is located.

Please answer all questions. If not applicable, so state, otherwise the form will be returned.

Original to the County Clerk and Recorder; duplicate to the State Engineer; Triplicate to the Montana Bureau of Mines and Geology, and Quadruplicate for the Appropriator.

25155