

File No.

5 15

T. 14

R. 59

DUPLICATE

County *Wilbur*

STATE OF MONTANA
ADMINISTRATOR OF GROUNDWATER CODE
OFFICE OF STATE ENGINEER

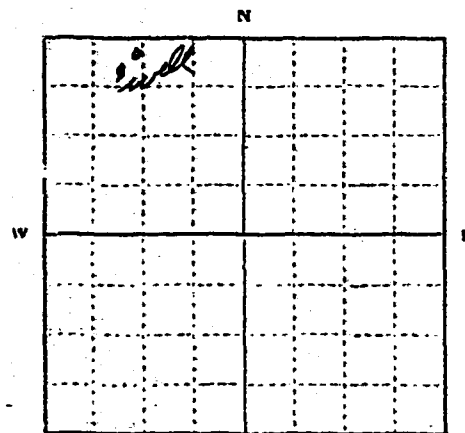
RECEIVED
JAN 6 1964

Declaration of Vested Groundwater Right STATE ENGINEER

(Under Chapter 237, Montana Session Laws, 1961)

1. *Antone Nunberg* (Name of Appropriator), of *Wilbur Mont.* (Address) *Wilbur* (Town)

County of *Wilbur* State of *Montana*
have appropriated groundwater according to the Montana laws in effect prior to January 1, 1962, as follows:



West 1/2
1/4 Sec. 15 T. 14 R. 59

Indicate point of appropriation and place of use, if possible. Each small square represents 10 acres.

2. The beneficial use on which the claim is based. *Live stock & House use*

3. Date or approximate date of earliest beneficial use; and how continuous the use has been. *1960 for stock*
1951 house use
used continuous

4. The amount of groundwater claimed (in miner's inches or gallons per minute) *1960 - 6 gallon per minute*
1951 - 5 gallon per minute

5. If used for irrigation, give the acreage and description of the lands to which water has been applied and name of the owner thereof. *not used*

6. The means of withdrawing such water from the ground and the location of each well or other means of withdrawal. *Electric Motor*
Electric Motor

7. The date of commencement and completion of the construction of the well, wells, or other works for withdrawal of groundwater. *1960*
1951

8. The depth of water table. *55' - 1960*
70' - 1951

9. So far as it may be available, the type, size and depth of each well or the general specifications of any other works for the withdrawal of groundwater. *55' is 18 in. casing*
70' is 6 in. casing

10. The estimated amount of groundwater withdrawn each year. *1960 - 300,000*
1951 - 215,000

11. The log of formations encountered in the drilling of each well if available. *not available*

12. Such other information of a similar nature as may be useful in carrying out the policy of this act, including reference to book and page of any county record. *None*

Signature of Owner

Antone Nunberg
Date *Dec 26 - 1963*

Three copies to be filed by the owner with the County Clerk and Recorder of the county in which the well is located.

Please answer all questions. If not applicable, so state, otherwise the form will be returned.

25177

67366

WIBAUX COUNTY, MONTANA

FILED

Dec 27, 1963
11:30 A.M.
Burrill
County Clerk
J.W. B. Co

File No. _____

DUPLICATE

T. 14 N. R. 59 E

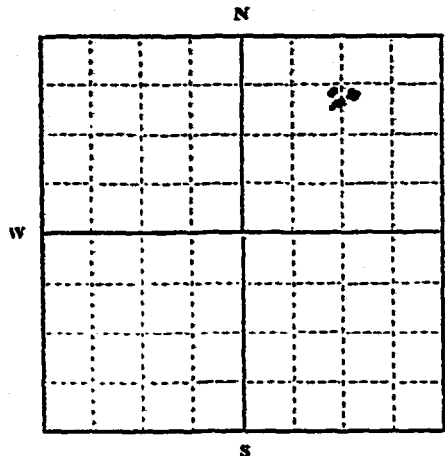
County Wibaux

STATE OF MONTANA
ADMINISTRATOR OF GROUNDWATER CODE
OFFICE OF STATE ENGINEER

RECEIVED
JAN 6 1964

Declaration of Vested Groundwater Rights STATE ENGINEER
(Under Chapter 237, Montana Session Laws, 1961)

Buckli Cattle Co, of Box 441 Wibaux
(Name of Appropriator) (Address) (Town)
County of WIBAUX State of MONT
have appropriated groundwater according to the Montana laws in effect prior to January 1, 1962, as follows:



N 1/4 Sec. 18 T. 14 R. 59

Indicate point of appropriation and place of use, if possible. Each small square represents 10 acres.

2. The beneficial use on which the claim is based Stock & House Water
3. Date or approximate date of earliest beneficial use; and how continuous the use has been 1900
4. The amount of groundwater claimed (in miner's inches or gallons per minute) 10 gal per minute each well
5. If used for irrigation, give the acreage and description of the lands to which water has been applied and name of the owner thereof
None
6. The means of withdrawing such water from the ground and the location of each well or other means of withdrawal
electric pumps
7. The date of commencement and completion of the construction of the well, wells, or other works for withdrawal of groundwater one was completed 1959 - the two not known by me
8. The depth of water table from 70 ft to 100 ft
9. So far as it may be available, the type, size and depth of each well or the general specifications of any other works for the withdrawal of groundwater 6" and 4" casings 1 3/4 pipe Two submerged pumps - one ordinary chiller pump
10. The estimated amount of groundwater withdrawn each year 350,000 gal per yr.
11. The log of formations encountered in the drilling of each well if available
Not available
12. Such other information of a similar nature as may be useful in carrying out the policy of this act, including reference to book and page of any county record
None

Signature of Owner

Buckli Cattle Co
By [Signature]
Date Dec 31, 1963

Three copies to be filed by the owner with the County Clerk and Recorder of the county in which the well is located.

Please answer all questions. If not applicable, so state, otherwise the form will be returned.

Original to the County Clerk and Recorder; Duplicate to the State Engineer; Triplicate to the Montana Bureau of Mines and Geology, and Quadruplicate for the Appropriator.

25381

File No. _____

DUPLICATE

T. 14 N. 59 R. 59

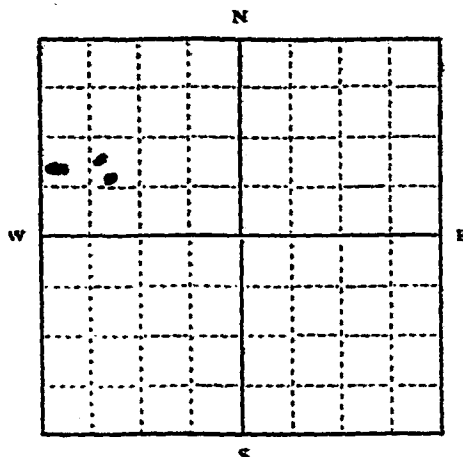
County _____

STATE OF MONTANA
ADMINISTRATOR OF GROUNDWATER CODE
OFFICE OF STATE ENGINEER

RECEIVED
JAN 6 1964

Declaration of Vested Groundwater Rights
(Under Chapter 237, Montana Session Laws, 1961)

1. Buckli Cattle Co, of Wibaux Mont
(Name of Appropriator) (Address) (Town)
County of Wibaux State of Mont
have appropriated groundwater according to the Montana laws in effect prior to January 1, 1962, as follows:



NW $\frac{1}{4}$ Sec. 19 T. 14 R. 59

Indicate point of appropriation and place of use, if possible. Each small square represents 10 acres.

2. The beneficial use on which the claim is based
Stock Water
3. Date or approximate date of earliest beneficial use; and how continuous the use has been
1897
4. The amount of groundwater claimed (in miner's inches or gallons per minute)
30 gal per minute for the 3 springs
5. If used for irrigation, give the acreage and description of the lands to which water has been applied and name of the owner thereof
None
6. The means of withdrawing such water from the ground and the location of each well or other means of withdrawal
Natural springs piped to tanks
7. The date of commencement and completion of the construction of the well, wells, or other works for withdrawal of groundwater
Spring developments 1897 to 1900
8. The depth of water table
Surface
9. So far as it may be available, the type, size and depth of each well or the general specifications of any other works for the withdrawal of groundwater
Surface flow gathered into 5x5-10 ft deep sumps and water piped out of sump before into stock tanks
10. The estimated amount of groundwater withdrawn each year
unknown
11. The log of formations encountered in the drilling of each well if available
None
12. Such other information of a similar nature as may be useful in carrying out the policy of this act, including reference to book and page of any county record
None

Signature of Owner

Buckli Cattle Co
Wibaux
Date Dec 31, 1963

Three copies to be filed by the owner with the County Clerk and Recorder of the county in which the well is located.

Please answer all questions. If not applicable, so state, otherwise the form will be returned.

Original to the County Clerk and Recorder; Duplicate to the State Engineer; Triplicate to the Montana Bureau of Mines and Geology, and Quadruplicate for the Appropriator.

25382

WA 100-100000

RECEIVED
FEB 2 1964
FBI - NEW YORK

Handwritten note

Handwritten note

Handwritten note

Handwritten note

Handwritten note

67581

FILED
DEC 31, 1963
11:15A.M.
Permanently Indexed
GARY J. SMITH

Handwritten signature

Feb 2 1964

File No. _____

DUPLICATE

T 14 N R 59 E 70

County Wibaux

STATE OF MONTANA
ADMINISTRATOR OF GROUNDWATER CODED
OFFICE OF STATE ENGINEER

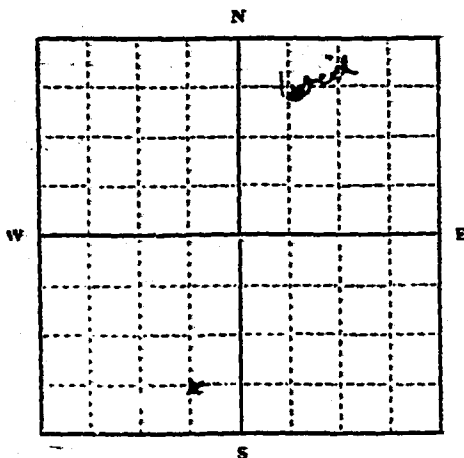
RECEIVED
JAN 6 1964

Declaration of Vested Groundwater Rights

(Under Chapter 237, Montana Session Laws, 1961)

STATE ENGINEER

1. Buckli Cattle Co, of Wibaux (Name of Appropriator) (Address) (Town)
County of Wibaux State of Montana
have appropriated groundwater according to the Montana laws in effect prior to January 1, 1962, as follows:



1/4 Sec. 20 T. 14 R. 59

Indicate point of appropriation and place of use, if possible. Each small square represents 10 acres.

2. The beneficial use on which the claim is based
Stock water
3. Date or approximate date of earliest beneficial use; and how continuous the use has been
unknown
4. The amount of groundwater claimed (in miner's inches or gallons per minute)
12 gal per minute
5. If used for irrigation, give the acreage and description of the lands to which water has been applied and name of the owner thereof
None
6. The means of withdrawing such water from the ground and the location of each well or other means of withdrawal
Hand drill + pump
7. The date of commencement and completion of the construction of the well, wells, or other works for withdrawal of groundwater
unknown
8. The depth of water table
100 ft approx
9. So far as it may be available, the type, size and depth of each well or the general specifications of any other works for the withdrawal of groundwater
unknown
10. The estimated amount of groundwater withdrawn each year
unknown
11. The log of formations encountered in the drilling of each well if available
Not available
12. Such other information of a similar nature as may be useful in carrying out the policy of this act, including reference to book and page of any county record
None

Signature of Owner

Buckli Cattle Co

Date Dec 31, 1963

Three copies to be filed by the owner with the County Clerk and Recorder of the county in which the well is located.

Please answer all questions. If not applicable, so state, otherwise the form will be returned.

Original to the County Clerk and Recorder; Duplicate to the State Engineer; Triplicate to the Montana Bureau of Mines and Geology, and Quadruplicate for the Appropriator.

25383

929 W 10th St

Wibaux, Montana

67582

WIBAUX COUNTY, MONTANA

FILED

Dec 31 1963
11:15 AM

Germa Dammick
County Clerk

7-11-200

Wibaux

Wibaux

Wibaux

Wibaux

Wibaux

Wibaux

Wibaux

File No. _____

T. 14N R. 59E

DUPLICATE

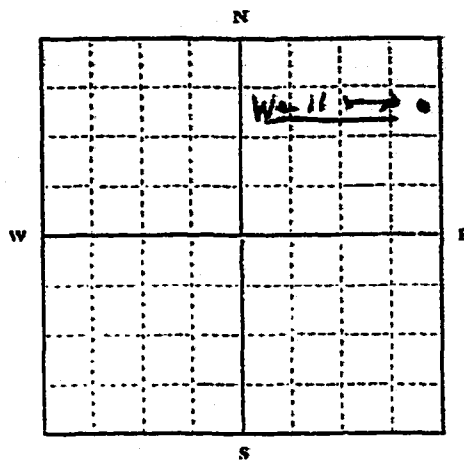
STATE OF MONTANA
ADMINISTRATOR OF GROUNDWATER CODE
OFFICE OF STATE ENGINEER

County Wibaux
RECEIVED
JAN 6 1964

Declaration of Vested Groundwater Rights STATE ENGINEER

(Under Chapter 237, Montana Session Laws, 1961)

1. Orville M. Woodhouse, of Wibaux
(Name of Appropriator) (Address) (Town)
County of Wibaux State of Mont
have appropriated groundwater according to the Montana laws in effect prior to January 1, 1962, as follows:



NE 1/4 Sec. 23 T. 14N R. 59E

Indicate point of appropriation
and place of use, if possible. Each
small square represents 10 acres.

2. The beneficial use on which the claim is based Stock water as well as domestic.
3. Date or approximate date of earliest beneficial use; and how continuous the use has been 1919. Every day Since then.
4. The amount of groundwater claimed (in miner's inches or gallons per minute) About 4945. per min.
5. If used for irrigation, give the acreage and description of the lands to which water has been applied and name of the owner thereof No irrigation, except garden & lawn.
6. The means of withdrawing such water from the ground and the location of each well or other means of withdrawal PUMP Windmill & electric motor
7. The date of commencement and completion of the construction of the well, wells, or other works for withdrawal of groundwater The first well was drilled in May 1919. In 1960 a new well was drilled 30 feet from the old one.
8. The depth of water table The well is 120' deep. Water is 11 feet from surface.
9. So far as it may be available, the type, size and depth of each well or the general specifications of any other works for the withdrawal of groundwater The well is 5" in dia. & 120' deep.
10. The estimated amount of groundwater withdrawn each year 360,000. gal.
11. The log of formations encountered in the drilling of each well if available not available
12. Such other information of a similar nature as may be useful in carrying out the policy of this act, including reference to book and page of any county record None available.

Signature of Owner O. M. WoodhouseDate 12-21-63

Three copies to be filed by the owner with the County Clerk and Recorder of the county in which the well is located.

Please answer all questions. If not applicable, so state, otherwise the form will be returned.

Original to the County Clerk and Recorder; Duplicate to the State Engineer; Triplicate to the Montana Bureau of Mines and Geology, and Quadruplicate to the Appropriator.

25148