

67469

WISBAX COUNTY, MONTANA

FILED

Dec 30, 1963
1:35 PM

Bernice Sommersfield
County Clerk

Don Smith
Dep

7020

File No. _____

T. 15N R. 60E

DUPLICATE

County _____

STATE OF MONTANA
ADMINISTRATOR OF GROUNDWATER CODE
OFFICE OF STATE ENGINEER

RECEIVED
JAN 6 1964

STATE ENGINEER

Notice of Completion of Groundwater Appropriation
Without Well

(Under Chapter 237 Montana Session Laws, 1961)

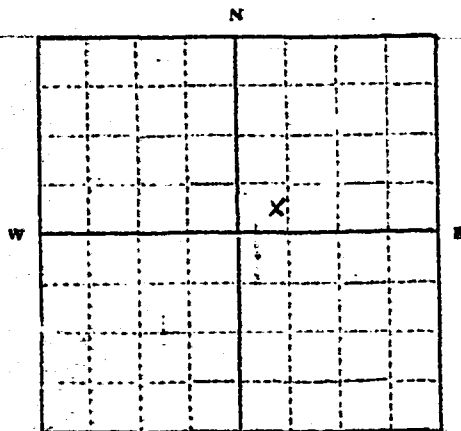
Date of Appropriation of Groundwater _____

Owner John J. Dukart Address Wibaux, MontanaContractor (if any) None

Address of Contractor _____

Date Started _____ Date Completed _____

Describe means of obtaining groundwater without a well "as by
sub-irrigation and other natural processes" Include depth to
water when applicable. Runs freely, depth unknown.



NE 1/4 Sec. 5 T. 15 R. 60
Indicate point of appropriation
and place of use, if possible.

Quantity of water developed and used with explanation of method
used to measure or estimate such amount. If use is intermittent

estimate approximate lengths of periods of use _____

About 1,000 gallons a day.Used all the time.Signature of Owner John J. DukartDate 12-27-63

This form to be prepared by contractor (if any), otherwise by the owner.

Three copies of this notice are to be filed with the County Clerk and Recorder of the county in which the works are located.

Please answer all questions. If not applicable, so state, otherwise the form will be returned.

Original to the County Clerk and Recorder; duplicate to the State Engineer; Triplicate to the Montana Bureau of Mines and Geology and Quadruplicate for the Appropriator.

67483

WISLAIX COUNTY, MONTANA

FILED

DEC 30, 1963
2:30 PM

Gernie Tommich
County Clerk

Jane Smith
Dep.

Fee \$ 2.00

File No. _____

MONTANA WATER RESOURCES BOARD

RECEIVEDT. 15 R. 60

DUPLICATE

County Wibaux

AUG 18 1967

STATE OF MONTANA

ADMINISTRATOR OF GROUNDWATER CODE

OFFICE OF STATE ENGINEER

Top of Ground

(Elev. above sea level 2500)

0-16 fill
 16-25 coal
 42-44 rock
 105-107 rock
 150-165 sand

Notice of Completion of Groundwater Appropriation by Means of Well

(Under Chapter 237, Montana Session Laws, 1961)

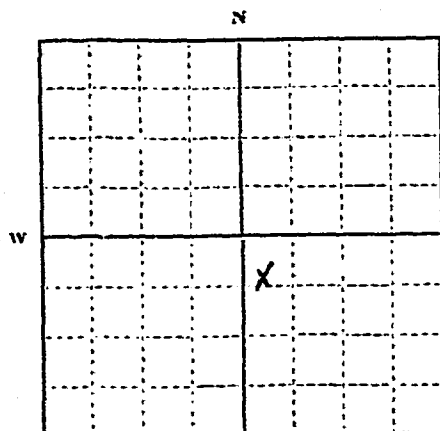
Owner John Dukart Address Wibaux, MontDriller H. B. Goodale Address Heath, N.D.

Date of Notice of Appropriation of Groundwater _____

Date well started 25 Oct 66 Date Completed 27 Oct 66Type of well drilled Equipment Used rotary
 (dug, driven, bored or (Churn, drill, rotary or
 drilled) other)
 Water Use: Domestic ☐ Municipal ☐ Other ☐ Irrigation ☐
 Industrial ☐ Drainage ☐ Stock ☒

Indicate on the diagram the character and thickness of the different strata met with in drilling, such as soil, clay, shale, gravel, rock or sand, etc. Show depth at which water is encountered, thickness and character of water-bearing strata and height to which water rises in the well.

Size of Drilled Hole	Size and Weight of Casing	From (Feet)	To (Feet)	PERFORATIONS		
				Kind Size	From (Feet)	To (Feet)
6"	4" 10 lb. pipe	0	165	slotted 1/2"	150	165



SE 1/4 Sec. 6 T. 12 R. 60
 Indicate location of well and place of use, if possible. Each small square represents 10 acres.

Show exact depth of bottom.

Static Water Level for non-flowing Well 100 feet.

Shut-in Pressure for Flowing Well _____

Pumping Water Level 160 feet at 8 gal. per minute.

Discharge in gal. per min. of flowing well _____

How Tested failer Length of Test 1 hr

Remarks: (Gravel packing, cementing, packers, type of shutoff, location of place of use of groundwater if not at well, and any other similar pertinent information, including number of acres irrigated, if used for irrigation) _____

91
Driller's License NumberHarold Goodale
Driller's Signature

This form to be prepared by driller, and three copies to be filed by the owner with the County Clerk and Recorder in the county in which the well is located.

Please answer all questions. If not applicable, so state, otherwise the form will be returned.

Original to the County Clerk and Recorder; duplicate to the State Engineer; Triplicate to the Montana Bureau of Mines and Geology and Quadruplicate for the Appropriator.

42, 215

70609

Notice of Completion of
Groundwater Appropriation
By Means of Well
John G. Duback
Public

WIBAUX COUNTY, MONTANA

FILED

Aug 14, 1967

11:50 AM

By J. Smith

Fee 2.00

RECEIVED

File No. _____

T. 15 N. R. 60

DUPLICATE

County Wibaux

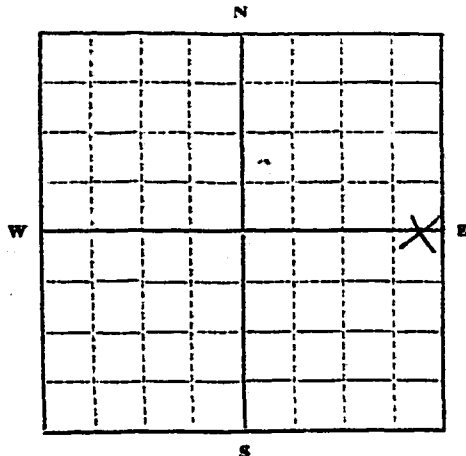
STATE OF MONTANA
ADMINISTRATOR OF GROUNDWATER CODE
OFFICE OF STATE ENGINEER

RECEIVED
DEC 26 1963

Declaration of Vested Groundwater Rights STATE ENGINEER

(Under Chapter 237, Montana Session Laws, 1961)

I, Dayton R. Jandro, of Wibaux
(Name of Appropriator) (Address) (Town)
County of Wibaux State of Montana
have appropriated groundwater according to the Montana laws in effect prior to January 1, 1962, as follows:



1/4 Sec. 9 T. 15 R. 60

Indicate point of appropriation
and place of use, if possible.
Each small square represents 10
acres.

2. The beneficial use on which the claim is based livestock and future irrigation
3. Date or approximate date of earliest beneficial use; and how continuous the use has been 1951
4. The amount of groundwater claimed (in miner's inches or gallons per minute) 250 gallons per minute
5. If used for irrigation, give the acreage and description of the lands to which water has been applied and name of the owner thereof
At present used for livestock only
6. The means of withdrawing such water from the ground and the location of each well or other means of withdrawal
Flowing well
7. The date of commencement and completion of the construction of the well, wells, or other works for withdrawal of groundwater 1951
8. The depth of water table 135 feet
9. So far as it may be available, the type, size and depth of each well or the general specifications of any other works for the withdrawal of groundwater flowing
10. The estimated amount of groundwater withdrawn each year 200,00 gal used
11. The log of formations encountered in the drilling of each well if available none
12. Such other information of a similar nature as may be useful in carrying out the policy of this act, including reference to book and page of any county record This is a flowing well, the excess is spilling over into Beaver Creek - I intend to construct a dam so as to do away with the waste - and will irrigate from dam.

Signature of Owner Dayton Jandro

Date 12/23/63

Three copies to be filed by the owner with the County Clerk and Recorder of the county in which the well is located.

Please answer all questions. If not applicable, so state, otherwise the form will be returned.

Original to the County Clerk and Recorder; duplicate to the State Engineer; Triplicate to the Montana Bureau of Mines and Geology, and Quadruplicate for the Appropriator.

12859

67312

WISCONSIN COUNTY, WISCONSIN

FILED

Dec. 23, 1963
1:15 P.M.

Bernard J. Harned
County Clerk

W. 3. 10

GW2

File No. _____

DUPLICATE

T. 15 N. R. 60 E. S. 9

County Wibaux

STATE OF MONTANA
ADMINISTRATOR OF GROUNDWATER
OFFICE OF STATE ENGINEER

**Notice of Completion of Groundwater
Appropriation by Measurement**

(Under Chapter 237, Montana Session Laws, 1961)

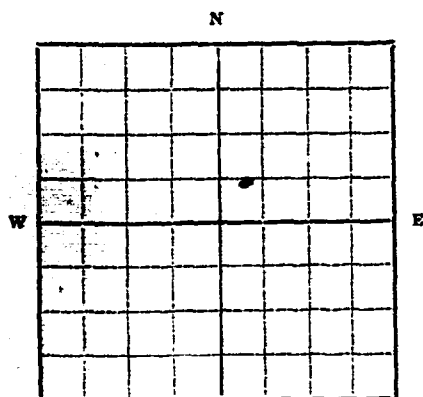
Owner Lydia Helm Address 719 Barry Dr. GlendineDriller H. D. Goodale Address Beach N. D.

Date of Notice of Appropriation of Groundwater _____

Date well started 19 Sept 63 Date Completed 21 Sept 63Type of well drilled Equipment Used rotary
(dug, driven, bored or (Churn, drill, rotary or
drilled) other)Water Use: Domestic ☐ Municipal ☐ Stock ☒ Irrigation ☐
Industrial ☐ Drainage ☐ Other ☐

Indicate on the diagram the character and thickness of the different strata met with in drilling, such as soil, clay, shale, gravel, rock or sand, etc. Show depth at which water is encountered, thickness and character of water-bearing strata and height to which the water rises in the well.

Size of Drilled Hole	Size and Weight of Casing	From (Feet)	To (Feet)	PERFORATIONS		
				Kind Size	From (Feet)	To (Feet)
6"	4 1/2" 11 lb/ft	0	152			



N. 1/4 Sec. 9 T. 15 R. 60

Indicate location of well and place of use, if possible. Each small square represents 10 acres.

Show exact depth of bottom.

Static Water Level for non-flowing Well 105 feet.

Shut-in Pressure for Flowing Well _____

Pumping Water Level 137 feet at 5 gal. per minute.

Discharge in gal. per min. of flowing well _____

How Tested boiler Length of Test 1 hr.

Remarks: (Gravel packing, cementing, packers, type of shutoff, location of place of use of groundwater if not at well, and any other similar pertinent information, including number of

acres irrigated, if used for irrigation) Gravelpack 152' - 200'Driller's License Number # 91Driller's Signature Donald Goodale

This form to be prepared by driller, and three copies to be filed by the owner with the County Clerk and Recorder in the county in which the well is located.

Please answer all questions. If not applicable, so state, otherwise the form will be returned.

Original to the County Clerk and Recorder; duplicate to the State Engineer; Triplicate to the School of Mines and Quadruplicate for the Appropriator.


13866

67319

HERAUX COUNTY, MONTANA

FILED

Dec 23 1963
J:10 R.H.
Bernie L. Langel
Fee \$2.00



...the ... of the ...
...the ... of the ...
...the ... of the ...

...
...
...
...

...the ... of the ...
...the ... of the ...
...the ... of the ...

...the ... of the ...
...the ... of the ...
...the ... of the ...

...the ... of the ...
...the ... of the ...
...the ... of the ...

File No. _____

T. 15 N R. 60 E

DUPLICATE

County Wibaux

STATE OF MONTANA
ADMINISTRATOR OF GROUNDWATER CODE
OFFICE OF STATE ENGINEER

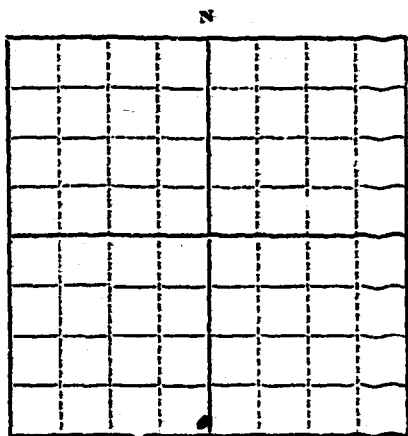
RECEIVED
DEC 26 1963

Declaration of Vested Groundwater Rights

(Under Chapter 237, Montana Session Laws, 1961)

STATE ENGINEER

1. Mrs Lydia Helms of 719 Barry Dr Glendine
(Name of Appropriator) (Address) (Town)
County of Dawson State of Montana
have appropriated groundwater according to the Montana laws in effect prior to January 1, 1962, as follows:



SW 1/4 Sec. 11 T. 15 R. 60

Indicate point of appropriation
and place of use, if possible.
Each small square represents 10
acres.

2. The beneficial use on which the claim is based Home use and stock water
3. Date or approximate date of earliest beneficial use; and how continuous the use has been 1911 - used continually
4. The amount of groundwater claimed (in miner's inches or gallons per minute) 3 gals
5. If used for irrigation, give the acreage and description of the lands to which water has been applied and name of the owner thereof not used for irrigation
6. The means of withdrawing such water from the ground and the location of each well or other means of withdrawal Handmill & Motor
7. The date of commencement and completion of the construction of the well, wells, or other works for withdrawal of groundwater not known
8. The depth of water table 80 ft
9. So far as it may be available, the type, size and depth of each well or the general specifications of any other works for the withdrawal of groundwater Drilled well - 6 in casing - 125 ft deep
10. The estimated amount of groundwater withdrawn each year 140,000 gals
11. The log of formations encountered in the drilling of each well if available not available
12. Such other information of a similar nature as may be useful in carrying out the policy of this act, including reference to book and page of any county record none

Signature of Owner

Lydia Helms

Date Dec 23 1963

Three copies to be filed by the owner with the County Clerk and Recorder of the county in which the well is located.

Please answer all questions. If not applicable, so state, otherwise the form will be returned.

Original to the County Clerk and Recorder; duplicate to the State Engineer; Triplicate to the Montana Bureau of Mines and Geology, and Quadruplicate for the Appropriator.

12864

1857
1858
1859
1860
1861
1862
1863
1864
1865
1866
1867
1868
1869
1870
1871
1872
1873
1874
1875
1876
1877
1878
1879
1880
1881
1882
1883
1884
1885
1886
1887
1888
1889
1890
1891
1892
1893
1894
1895
1896
1897
1898
1899
1900
1901
1902
1903
1904
1905
1906
1907
1908
1909
1910
1911
1912
1913
1914
1915
1916
1917
1918
1919
1920
1921
1922
1923
1924
1925
1926
1927
1928
1929
1930
1931
1932
1933
1934
1935
1936
1937
1938
1939
1940
1941
1942
1943
1944
1945
1946
1947
1948
1949
1950
1951
1952
1953
1954
1955
1956
1957
1958
1959
1960
1961
1962
1963
1964
1965
1966
1967
1968
1969
1970
1971
1972
1973
1974
1975
1976
1977
1978
1979
1980
1981
1982
1983
1984
1985
1986
1987
1988
1989
1990
1991
1992
1993
1994
1995
1996
1997
1998
1999
2000
2001
2002
2003
2004
2005
2006
2007
2008
2009
2010
2011
2012
2013
2014
2015
2016
2017
2018
2019
2020
2021
2022
2023
2024
2025
2026
2027
2028
2029
2030
2031
2032
2033
2034
2035
2036
2037
2038
2039
2040
2041
2042
2043
2044
2045
2046
2047
2048
2049
2050
2051
2052
2053
2054
2055
2056
2057
2058
2059
2060
2061
2062
2063
2064
2065
2066
2067
2068
2069
2070
2071
2072
2073
2074
2075
2076
2077
2078
2079
2080
2081
2082
2083
2084
2085
2086
2087
2088
2089
2090
2091
2092
2093
2094
2095
2096
2097
2098
2099
2100
2101
2102
2103
2104
2105
2106
2107
2108
2109
2110
2111
2112
2113
2114
2115
2116
2117
2118
2119
2120
2121
2122
2123
2124
2125
2126
2127
2128
2129
2130
2131
2132
2133
2134
2135
2136
2137
2138
2139
2140
2141
2142
2143
2144
2145
2146
2147
2148
2149
2150
2151
2152
2153
2154
2155
2156
2157
2158
2159
2160
2161
2162
2163
2164
2165
2166
2167
2168
2169
2170
2171
2172
2173
2174
2175
2176
2177
2178
2179
2180
2181
2182
2183
2184
2185
2186
2187
2188
2189
2190
2191
2192
2193
2194
2195
2196
2197
2198
2199
2200
2201
2202
2203
2204
2205
2206
2207
2208
2209
2210
2211
2212
2213
2214
2215
2216
2217
2218
2219
2220
2221
2222
2223
2224
2225
2226
2227
2228
2229
2230
2231
2232
2233
2234
2235
2236
2237
2238
2239
2240
2241
2242
2243
2244
2245
2246
2247
2248
2249
2250
2251
2252
2253
2254
2255
2256
2257
2258
2259
2260
2261
2262
2263
2264
2265
2266
2267
2268
2269
2270
2271
2272
2273
2274
2275
2276
2277
2278
2279
2280
2281
2282
2283
2284
2285
2286
2287
2288
2289
2290
2291
2292
2293
2294
2295
2296
2297
2298
2299
2300
2301
2302
2303
2304
2305
2306
2307
2308
2309
2310
2311
2312
2313
2314
2315
2316
2317
2318
2319
2320
2321
2322
2323
2324
2325
2326
2327
2328
2329
2330
2331
2332
2333
2334
2335
2336
2337
2338
2339
2340
2341
2342
2343
2344
2345
2346
2347
2348
2349
2350
2351
2352
2353
2354
2355
2356
2357
2358
2359
2360
2361
2362
2363
2364
2365
2366
2367
2368
2369
2370
2371
2372
2373
2374
2375
2376
2377
2378
2379
2380
2381
2382
2383
2384
2385
2386
2387
2388
2389
2390
2391
2392
2393
2394
2395
2396
2397
2398
2399
2400
2401
2402
2403
2404
2405
2406
2407
2408
2409
2410
2411
2412
2413
2414
2415
2416
2417
2418
2419
2420
2421
2422
2423
2424
2425
2426
2427
2428
2429
2430
2431
2432
2433
2434
2435
2436
2437
2438
2439
2440
2441
2442
2443
2444
2445
2446
2447
2448
2449
2450
2451
2452
2453
2454
2455
2456
2457
2458
2459
2460
2461
2462
2463
2464
2465
2466
2467
2468
2469
2470
2471
2472
2473
2474
2475
2476
2477
2478
2479
2480
2481
2482
2483
2484
2485
2486
2487
2488
2489
2490
2491
2492
2493
2494
2495
2496
2497
2498
2499
2500
2501
2502
2503
2504
2505
2506
2507
2508
2509
2510
2511
2512
2513
2514
2515
2516
2517
2518
2519
2520
2521
2522
2523
2524
2525
2526
2527
2528
2529
2530
2531
2532
2533
2534
2535
2536
2537
2538
25

THE UNIVERSITY OF CHICAGO

20

0 1 2 3 4 5 6 7 8 9

140000-357

7

67317

WISLAUX COUNTY, MONTANA

FILED

Dec. 23, 1963

2:10 P.M.

~~Bernice L. Linn~~

Fee 2.00

Clerk

File No.

DUPLICATE

T. 15 N. 60 E

County #1E AUX

STATE OF MONTANA
ADMINISTRATOR OF GROUNDWATER CODE
OFFICE OF STATE ENGINEER

RECEIVED
JAN 6 1964
STATE ENGINEER

Declaration of Vested Groundwater Rights
(Under Chapter 237, Montana Session Laws, 1961)


1. JAMES W & HENRY C GANNON
(Name of Appropriator)

of WIBAUX MONTANA (Town)
(Address)

County of WIBAUX MONT

State of MONTANA

have appropriated groundwater according to the Montana laws in effect prior to January 1, 1962, as follows:



NW 1/4 Sec. 12 T15 R. 60

Indicate point of appropriation and place of use, if possible. Each small square represents 10 acres.

2. The beneficial use on which the claim is based

STOCK WATER

3. Date or approximate date of earliest beneficial use; and how continuous the use has been NOT IN USE AT PRESENT TIME

4. The amount of groundwater claimed (in miner's inches or gallons per minute) 4 GAL PER MIN

5. If used for irrigation, give the acreage and description of the lands to which water has been applied and name of the owner thereof NOT USED FOR IRRIGATION

6. The means of withdrawing such water from the ground and the location of each well or other means of withdrawal PUMP & WINDMILL

7. The date of commencement and completion of the construction of the well, wells, or other works for withdrawal of groundwater ABOUT 1920

8. The depth of water table 270

9. So far as it may be available, the type, size and depth of each well or the general specifications of any other works for the withdrawal of groundwater 6 INCH DRILLED WELL 290 FEET DEEP

10. The estimated amount of groundwater withdrawn each year NONE AT THE PRESENT TIME

11. The log of formations encountered in the drilling of each well if available CLAY AND COAL

12. Such other information of a similar nature as may be useful in carrying out the policy of this act, including reference to book and page of any county record NONE KNOWN

Signature of Owner

James W Gannon
Henry C Gannon

Date DEC 27/63

Three copies to be filed by the owner with the County Clerk and Recorder of the county in which the well is located.

Please answer all questions. If not applicable, so state, otherwise the form will be returned.

Original to the County Clerk and Recorder; Duplicate to the State Engineer; Triplicate to the Montana Bureau of Mines and Geology, and Quadruplicate for the Appropriator 25309

67508

WIBAUX COUNTY, MONTANA

FILED

Dec 30, 1965
3:20 PM

James Sommerfeld
County Clerk

James Smith
Sgt.

7-2-65

STATE OF MONTANA MONTANA WATER RESOURCES BOARD
ADMINISTRATOR OF GROUNDWATER RECEIVED
MONTANA WATER RESOURCES BOARD

NOTICE OF COMPLETION OF GROUNDWATER
APPROPRIATION BY MEANS OF WELL

Developed after January 1, 1962

(Under Chapter 237 Montana Session Laws, 1961, as amended)

This form to be prepared by driller, and three copies to be filed by the owner with the County Clerk and Recorder in the county in which the well is located, last copy to be retained by driller.

Please answer all questions. If not applicable, so state, otherwise the form may be returned.

Owner Steve Stagg

Address Wibaux

Date well started 1 July 71

completed 3 July 71

Type of well drilled

Equipment used rotary

Water Use: Domestic ☐ Municipal ☐ Stock ☒ Irrigation ☐

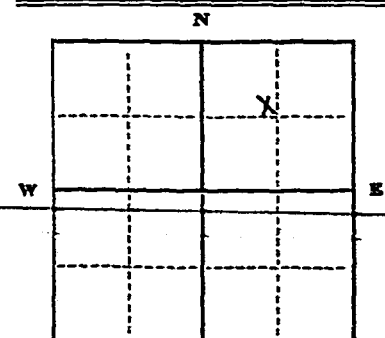
Industrial ☐ Drainage ☐ Other ☐* Garden/Lawn ☐

*Describe

USE: If used for irrigation, industrial, drainage or other. Explain, state number of acres and location or other data (i.e. Lot, Block and Addition).

ESTIMATED ANNUAL WITHDRAWAL

Size of Drilled Hole	Size and Weight of Casing	From (Feet)	To (Feet)	PERFORATIONS		
				Kind Size	From (Feet)	To (Feet)
4 3/4"	3" 10 7/16	0	100	slot	80	100



NW 1/4 NE 1/4 Sec. 18
T. 15 N R. 10 E

INDICATE LOCATION OF WELL AND PLACE OF USE, IF POSSIBLE. EACH SMALL SQUARE REPRESENTS 40 ACRES.

Driller's Signature Howard Goodale

Driller's Address Wibaux

LICENSE NO. 91

County Wibaux

DRILLER'S LOG

Indicate the character, color, thickness of strata such as soil, clay, sand, gravel, shale, sandstone, etc. Show depth at which water is found and height to which water rises in well.

Top of Ground (Elev. above sea level)		
From (Feet)	To (Feet)	
0	8	sand fill
8	15	gravel
15	35	sand
35	85	sandy shale
85	100	stiff gravel & sand

Show exact depth of bottom

48952

73591

Completion of Well
Superior Steggs

MINAUX COUNTY, MONTANA

FILED

Aug 26 1971

Superior Steggs

Superior Steggs

81

ESTIMATED VOLUMES

100

100

20

100

100

100

100

100

100

100

100

100

100

100

100

100

100

100

100

100

100

100

100

100

100

100

100

100

100

100

100

100

100

100

100

100

100

100

100

100

100

100

100

100

100

100

100

100

100

100

100

100

100

100

100

100

100

100

100

100

100

100

100

100

100

100

100

100

100

100

100

100

100

100

100

100

100

100

100

100

100

100

100

100

100

100

100

100

100

100

100

100

100

100

100

100

100

100

100

100

100

100

100

100

100

100

100

100

100

100

100

100

100

100

100

100

100

100

100

100

100

100

100

100

100

100

100

100

100

100

100

100

100

100

100

100

100

100

100

100

100

100

100

100

100

100

100

100

100

100

100

100

100

100

100

100

100

100

100

100

100

100

100

100

100

100

100

100

100

100

100

100

100

100

100

100

100

100

100

100

100

100

100

100

100

100

100

100

100

100

100

100

100

100

100

100

100

100

100

100

100

100

100

100

100

100

100

100

100

100

100

100

100

100

100

100

100

100

100

100

100

100

100

100

100

100

100

100

100

100

100

100

100

100

100

100

100

100

100

100

100

100

100

100

100

100

100

100

100

100

100

100

100

100

100

100

100

100

100

100

100

100

100

100

100

100

100

100

100

100

100

100

100

100

100

100

100

100

100

100

100

100

100

100

100

100

100

100

100

100

100

100

100

100

100

100

100

100

100

100

100

100

100

100

100

100

100

100

100

100

100

100

100

100

100

100

100

100

100

100

100

100

100

100

100

100

100

100

100

100

100

100

100

100

T 15 R 60

County Wibaux

MONTANA BUREAU OF MINES AND GEOLOGY
Butte, Montana

RECEIVED
OCT 24 1958

WATER WELL LOG

STATE ENGINEER

	X	

Owner David A. Welliever Address Wibaux, Montana
Driller K. D. Thompson Address Dickinson, North Dakota
Date Started October 10, 1958 Date Completed October 12, 1958
Location: Sec 18 T 15 R 60 1/4 sec SE

Type of well Drilled (Dug, driven, bored, or drilled) Equipment used Rotary (Churn drill, rotary, other)

Water use: Domestic ☒ Municipal ☐ Stock ☒ Irrigation ☒
Industrial ☐ Drainage ☐ Other:

Casing: 1 ft. to 90 ft. Type Steel Size 6"
Casing: ft. to ft. Type Size
Casing: ft. to ft. Type Size

Perforated or Screened: Ft. to ft. Ft. to ft.

Type of screen or perforations None

Static Water level, for non-flowing well: Does not apply feet.

Shut-in pressure, for flowing well: Aprox. 7 1/2 lb./sq. in. on: October 12, 1958 (date)

Pumping water level feet at gal. per min.

How tested:

Length of test

Remarks: (Gravel packing, cementing, packers, type of shut-off, depth of shut-off)

(over)

64976

Water Well Log
David G. Welliver
to
Public

WIBAUX COUNTY, MONTANA

FILED
Aug 23, 1961
11:00 A.M.

Bernice J. Samplel
County Clerk

Depth, feet
From To

Description of Material Drilled

Log of Well

GW

File No. _____

DUPLICATE

T 15 N E 20 R 60

County _____

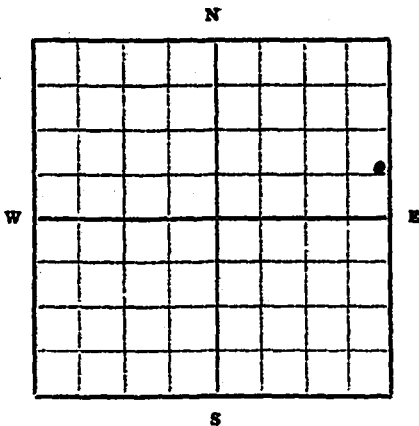
STATE OF MONTANA
ADMINISTRATOR OF GROUNDWATER CODE
OFFICE OF STATE ENGINEER

RECEIVED
APR 4 1963

Declaration of Vested Groundwater Rights
(Under Chapter 237, Montana Session Laws, 1961)

STATE ENGINEER

1. Donald Chaffee, of Wifamp
(Name of Appropriator) (Address) (Town)
County of Wifamp State of Montana
have appropriated groundwater according to the Montana laws in effect prior to January 1, 1962, as follows:



N 1/4 E Sec. 30 T. 15 R. 60

Indicate point of appropriation and place of use, if possible. Each small square represents 10 acres.

2. The beneficial use on which the claim is based household and livestock
3. Date or approximate date of earliest beneficial use; and how continuous the use has been drilled in 1944
4. The amount of groundwater claimed (in miner's inches or gallons per minute) 10 gal
5. If used for irrigation, give the acreage and description of the lands to which water has been applied and name of the owner thereof none
6. The means of withdrawing such water from the ground and the location of each well or other means of withdrawal pumpjacks + windmill
7. The date of commencement and completion of the construction of the well, wells, or other works for withdrawal of groundwater ?
8. The depth of water table ?
9. So far as it may be available, the type, size and depth of each well or the general specifications of any other works for the withdrawal of groundwater 7" steel casing, drilled well approx 160 ft deep
10. The estimated amount of groundwater withdrawn each year 25,000 gal
11. The log of formations encountered in the drilling of each well if available ?
12. Such other information of a similar nature as may be useful in carrying out the policy of this act, including reference to book and page of any county record ?

Signature of Owner Donald Chaffee

Date Jan 30 1963

Three copies to be filed by the owner with the County Clerk and Recorder of the county in which the well is located.

Please answer all questions. If not applicable, so state, otherwise the form will be returned.

Original to the County Clerk and Recorder; duplicate to the State Engineer; Triplicate to the School of Mines and Quadruplicate for the Appropriator.

ONE HUNDRED AND NINETY

AND SEVEN
AND SEVEN
AND SEVEN

AND SEVEN
AND SEVEN

AND SEVEN
AND SEVEN

AND SEVEN
AND SEVEN

AND SEVEN
AND SEVEN

AND SEVEN
AND SEVEN

AND SEVEN
AND SEVEN

66615

WIBAUX COUNTY, MONTANA

FILED

APR 2 1963

CLERK OF DISTRICT COURT

WIBAUX COUNTY, MONTANA

GW

File No. _____

DUPLICATE

T. 15 N R. 60 E. 20
County _____

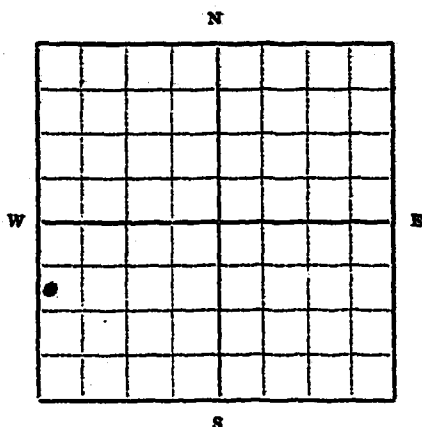
STATE OF MONTANA
ADMINISTRATOR OF GROUNDWATER CODE
OFFICE OF STATE ENGINEER

RECEIVED
APR 4 1963

Declaration of Vested Groundwater Rights
(Under Chapter 237, Montana Session Laws, 1961)

STATE ENGINEER

1. Donald Chaffee, of Oriskany
(Name of Appropriator) (Address) (Town)
County of Oriskany State of Montana
have appropriated groundwater according to the Montana laws in effect prior to January 1, 1962, as follows:



S 1/4 W Sec. 20 T. 15 R. 60

Indicate point of appropriation and place of use, if possible. Each small square represents 10 acres.

2. The beneficial use on which the claim is based stock water

3. Date or approximate date of earliest beneficial use and how continuous the use has been drilled in fall of 1961

4. The amount of groundwater claimed (in miner's inches or gallons per minute) 8 gal

5. If used for irrigation, give the acreage and description of the lands to which water has been applied and name of the owner thereof none

6. The means of withdrawing such water from the ground and the location of each well or other means of withdrawal windmill and pump

7. The date of commencement and completion of the construction of the well, wells, or other works for withdrawal of groundwater fall of 1961

8. The depth of water table 20 ft

9. So far as it may be available, the type, size and depth of each well or the general specifications of any other works for the withdrawal of groundwater

This well is 120 ft deep with an 18 inch Corrugated casing

10. The estimated amount of groundwater withdrawn each year 15,000 gal

11. The log of formations encountered in the drilling of each well if available ?

12. Such other information of a similar nature as may be useful in carrying out the policy of this act, including reference to book and page of any county record ?

Signature of Owner Donald Chaffee

Date Jan 30, 1963

Three copies to be filed by the owner with the County Clerk and Recorder of the county in which the well is located.

Please answer all questions. If not applicable, so state, otherwise the form will be returned.

Original to the County Clerk and Recorder; duplicate to the State Engineer; Triplicate to the School of Mines and Quadruplicate for the Appropriator.

4127.



APR 26 1963
FBI - NEW YORK

RECEIVED
APR 26 1963

APR 26 1963
FBI - NEW YORK

APR 26 1963
FBI - NEW YORK

APR 26 1963
FBI - NEW YORK

66614

FILED
April 26 1963
FBI - NEW YORK
Bernard J. ...
County Clerk

APR 26 1963

RECEIVED
APR 26 1963

APR 26 1963
FBI - NEW YORK

APR 26 1963
FBI - NEW YORK

APR 26 1963
FBI - NEW YORK

APR 26 1963
FBI - NEW YORK

APR 26 1963
FBI - NEW YORK

APR 26 1963
FBI - NEW YORK

APR 26 1963
FBI - NEW YORK

APR 26 1963
FBI - NEW YORK

APR 26 1963
FBI - NEW YORK

GW

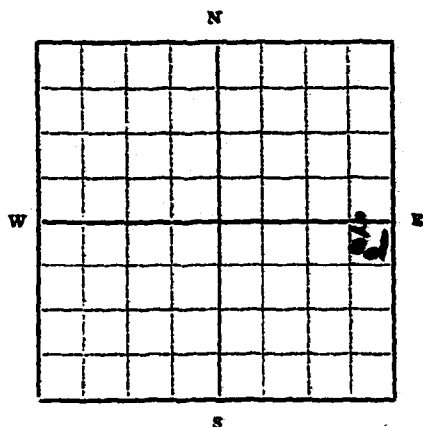
File No. _____

DUPLICATE

T. 15 N. R. 16 E. S. 20
County _____STATE OF MONTANA
ADMINISTRATOR OF GROUNDWATER CODE
OFFICE OF STATE ENGINEERRECEIVED
APR 4 1963Declaration of Vested Groundwater Rights
(Under Chapter 237, Montana Session Laws, 1961)

STATE ENGINEER

1. Donald Chaffee, of Widawac
(Name of Appropriator) (Address) (Town)
County of Widawac State of Montana
have appropriated groundwater according to the Montana laws in effect prior to January 1, 1962, as follows:



S. 4. E. Sec. 20 T. 15. R. 16

Indicate point of appropriation
and place of use, if possible.
Each small square represents 10
acres.

2. The beneficial use on which the claim is based household + stock water
3. Date or approximate date of earliest beneficial use; and how continuous the use has been no. 1 drilled in 1944
no. 2 drilled in 1957
both used steadily
4. The amount of groundwater claimed (in miner's inches or gallons per minute) 18 to 20 gal
5. If used for irrigation, give the acreage and description of the lands to which water has been applied and name of the owner thereof none except garden
6. The means of withdrawing such water from the ground and the location of each well or other means of withdrawal no. 1 has
jet pump that has pump jack +
motor
7. The date of commencement and completion of the construction of the well, wells, or other works for withdrawal of groundwater no. 1 drilled in 1944
no. 2 fall of 1957
8. The depth of water table no. 1 at 30 ft no. 2 about 15 ft
9. So far as it may be available, the type, size and depth of each well or the general specifications of any other works for the withdrawal of groundwater no. 1 has a 7 inch steel casing
approx. 160 feet deep
no. 2 has a 12 inch cement casing is 41 ft deep
10. The estimated amount of groundwater withdrawn each year 80 to 90,000 gal.
11. The log of formations encountered in the drilling of each well if available unknown
12. Such other information of a similar nature as may be useful in carrying out the policy of this act, including reference to book and page of any county record ?

Signature of Owner

Donald ChaffeeDate Jan 30, 1963

Three copies to be filed by the owner with the County Clerk and Recorder of the county in which the well is located.

Please answer all questions. If not applicable, so state, otherwise the form will be returned.

Original to the County Clerk and Recorder; duplicate to the State Engineer; Triplicate to the School of Mines and Quadruplicate for the Appropriator.

4126

66613

WIBAUX COUNTY, MONTANA

FILED

Apr. 2, 1963

Bernice J. ...
County Clerk

Jul. 2, 1963

File No. _____

DUPLICATE

T 15 N R 60 E

County Wibaux

STATE OF MONTANA
ADMINISTRATOR OF GROUNDWATER CODE
OFFICE OF STATE ENGINEER

RECEIVED
JAN 8 1964

Notice of Completion of Groundwater Appropriation
Without Well

(Under Chapter 237 Montana Session Laws, 1961)

Date of Appropriation of Groundwater 1-2-3
About 1929

Owner Jamie Leamon Address Wibaux

Contractor (if any) none

Address of Contractor none

Date Started about 1929 Date Completed about 1929

Describe means of obtaining groundwater without a well "as by sub-irrigation and other natural processes". Include depth to water when applicable. natural - 1-2-3

1-4 ft.

2-5 ft.

3-7 ft.

Quantity of water developed and used with explanation of method used to measure or estimate such amount. If use is intermittent

estimate approximate lengths of periods of use _____

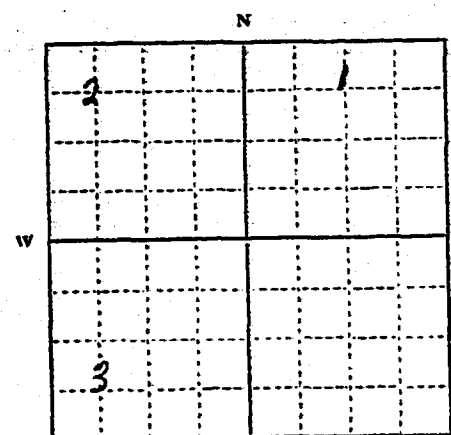
1- spring summer fall

2- spring summer fall

3- spring summer fall winter

Signature of Owner Jamie Leamon

Date Dec 31, 1963



Indicate point of appropriation and place of use, if possible.

This form to be prepared by contractor (if any), otherwise by the owner.

Three copies of this notice are to be filed with the County Clerk and Recorder of the county in which the works are located.

Please answer all questions. If not applicable, so state, otherwise the form will be returned.

Original to the County Clerk and Recorder; duplicate to the State Engineer; Triplicate to the Montana Bureau of Mines and Geology and Quadruplicate for the Appropriator.

25355

67554

WIBAUX COUNTY, MONTANA

FILED

DEC 31, 1963
10:28 AM

Barbara Tompkins

James Smith

7-2-63

File No. _____

T 15 R 60E

DUPLICATE

County Big Horn

STATE OF MONTANA
ADMINISTRATOR OF GROUNDWATER CODE
OFFICE OF STATE ENGINEER

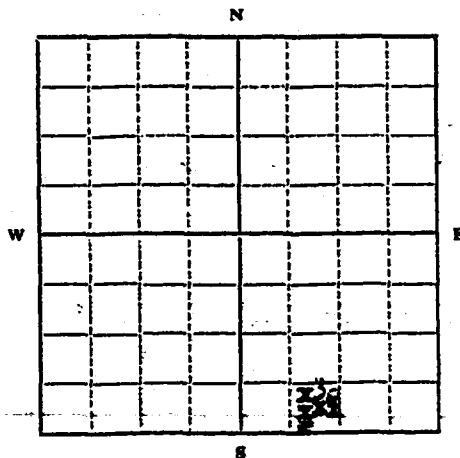
RECEIVED
JAN 6 1964

Declaration of Vested Groundwater Rights

(Under Chapter 237, Montana Session Laws, 1961)

STATE ENGINEER

1. Robert H. Baird, of Rt. 1 Box 9 Big Horn
(Name of Appropriator) (Address) (Town)
County of Big Horn State of Montana
have appropriated groundwater according to the Montana laws in effect prior to January 1, 1962, as follows:



SE 1/4 Sec. 22 T.15N R.60E

Indicate point of appropriation and place of use, if possible. Each small square represents 10 acres.

2. The beneficial use on which the claim is based # 1-Stock #2- Household & Stock, #3- Stock
3. Date or approximate date of earliest beneficial use; and how continuous the use has been #1- 1914; #2-1954; #3-1943
4. The amount of groundwater claimed (in miner's inches or gallons per minute) #1-5 gallons, #2- 6 gallons; #3- 5gallons
5. If used for irrigation, give the acreage and description of the lands to which water has been applied and name of the owner thereof
None
6. The means of withdrawing such water from the ground and the location of each well or other means of withdrawal Pump
7. The date of commencement and completion of the construction of the well, wells, or other works for withdrawal of groundwater. #1- 1914; #2-1954; #3- 1943
8. The depth of water table # 1- 4ft; #2-15ft; #3- 3ft;
9. So far as it may be available, the type, size and depth of each well or the general specifications of any other works for the withdrawal of groundwater. #1 Bored, 16" X 16ft; #2- 27ft x 5" casing; #3- 3ft x 3 ft x 12ft deep cement casing
10. The estimated amount of groundwater withdrawn each year. # 1-100,000 gallons, #2-35,000 #3-10,000 gallons
11. The log of formations encountered in the drilling of each well if available. Gravel shale
12. Such other information of a similar nature as may be useful in carrying out the policy of this act, including reference to book and page of any county record. None

Signature of Owner

Date December 27, 1963

Three copies to be filed by the owner with the County Clerk and Recorder of the county in which the well is located.

Please answer all questions. If not applicable, so state, otherwise the form will be returned.

Original to the County Clerk and Recorder; duplicate to the State Engineer; Triplicate to the Montana Bureau of Mines and Geology, and Quadruplicate for the Appropriator.

25211

67401

WIBAUX COUNTY, SOUTHERN

FILED

Dec 27, 1963

2:40 P.M.

Bernie Sommerfield

County Clerk

Dec 27

Sanford
dep.

[Handwritten notes and signatures at the bottom of the page, including "F. J. ..."]

File No. _____

T. 15 N 60 E

DUPLICATE

County Wibaux

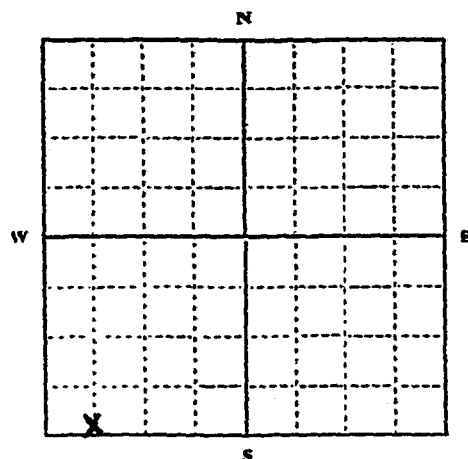
STATE OF MONTANA
ADMINISTRATOR OF GROUNDWATER CODE
OFFICE OF STATE ENGINEER

RECEIVED
JAN 6 1964

Declaration of Vested Groundwater Rights ENGINEER

(Under Chapter 237, Montana Session Laws, 1961)

1. Jennie Leamon, of Wibaux
(Name of Appropriator) (Address) (Town)
County of Wibaux State of Montana
have appropriated groundwater according to the Montana laws in effect prior to January 1, 1962, as follows:



SW 1/4 Sec. 22 T. 15 R. 60

Indicate point of appropriation and place of use, if possible. Each small square represents 10 acres.

2. The beneficial use on which the claim is based domestic livestock & irrigation
3. Date or approximate date of earliest beneficial use; and how continuous the use has been 1946 continuous
4. The amount of groundwater claimed (in miner's inches or gallons per minute) 20 gal per minute
5. If used for irrigation, give the acreage and description of the lands to which water has been applied and name of the owner thereof
garden, trees & yard
6. The means of withdrawing such water from the ground and the location of each well or other means of withdrawal electric pump jack
7. The date of commencement and completion of the construction of the well, wells, or other works for withdrawal of groundwater.
June 1946 - July 1946
8. The depth of water table 100 ft
9. So far as it may be available, the type, size and depth of each well or the general specifications of any other works for the withdrawal of groundwater.
6 in casing
10. The estimated amount of groundwater withdrawn each year 250,000
11. The log of formations encountered in the drilling of each well if available not available
12. Such other information of a similar nature as may be useful in carrying out the policy of this act, including reference to book and page of any county record none

Signature of Owner Jennie Leamon

Date November 31, 1962

Three copies to be filed by the owner with the County Clerk and Recorder of the county in which the well is located.

Please answer all questions. If not applicable, so state, otherwise the form will be returned.

Original to the County Clerk and Recorder; Duplicate to the State Engineer; Triplicate to the Montana Bureau of Mines and Geology, and Quadruplicate for the Appropriator.

25356

67555

WISLAUX COUNTY, MONTANA

FILED

Dec 31/1963
10:26 PM.

Bernice Dammick
County Clerk

Landmark
Rg.

7-2-03

GW 2

Approved Stock Form—State Publishing Co., Helena, Montana—41933

File No. _____

T. 15 R. 60E

DUPLICATE

County WibauxSTATE OF MONTANA
ADMINISTRATOR OF GROUNDWATER
OFFICE OF STATE ENGINEERRECEIVED
MAY 5 1964

Top of Ground

(Elev. above sea level 2600)Notice of Completion of Groundwater
Appropriation by Means of Well ENGINEER

(Under Chapter 237, Montana Session Laws, 1961)

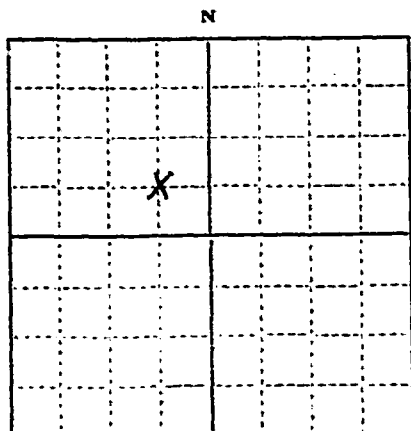
Owner Ed H. Meyers Address WibauxDriller H. D. Brookdale Address Beach

Date of Notice of Appropriation of Groundwater _____

Date well started 22 Apr 64 Date Completed 27 Apr 64Type of well Drilled Equipment Used rotary
(dug, driven, bored or drilled) (Churn, drill, rotary or other)Water Use: Domestic ☐ Municipal ☐ Other ☐ Irrigation ☐
Industrial ☐ Drainage ☐ Stock ☒

Indicate on the diagram the character and thickness of the different strata met with in drilling, such as soil, clay, shale, rock or sand, etc. Show depth at which water is encountered, thickness and character of water-bearing strata and height to which water rises in the well.

Size of Drilled Hole	Size and Weight of Casing	From (Feet)	To (Feet)	PERFORATIONS		
				Kind Size	From (Feet)	To (Feet)
<u>5 5/8"</u>	<u>4" 10 lb</u> <u>11 lb 40 ft</u>	<u>0</u>	<u>215</u>	<u>none</u>		

NW 1/4 Sec. 23 T 15 R 60
Indicate location of well and place of use, if possible. Each small square represents 10 acres.

Show exact depth of bottom.

Static Water Level for non-flowing Well 110 feet.

Shut-in Pressure for Flowing Well _____

Pumping Water Level 170 feet at 8 gal. per minute.

Discharge in gal. per min. of flowing well _____

How Tested pump jack Length of Test 5 hrs

Remarks: (Gravel packing, cementing, packers, type of shutoff, location of place of use of groundwater if not at well, and any other similar pertinent information, including number of

acres irrigated, if used for irrigation) _____

Gravel pack 215 - 230# 91
Driller's License NumberHarold Brookdale
Driller's Signature

This form to be prepared by driller, and three copies to be filed by the owner with the County Clerk and Recorder in the county in which the well is located.

Please answer all questions. If not applicable, so state; otherwise the form will be returned.

Original to the County Clerk and Recorder; duplicate to the State Engineer; Triplicate to the Montana Bureau of Mines and Geology and Quadruplicate for the Appropriator.

35647

68033

Completion Groundwater
Appropriation by means of well
Ed. H. Meyer

- To -
Public

WIBAUX COUNTY, MONTANA

FILED

May 4, 1964
3:30 P.M.

[Signature]
Fee \$2.00

OW

Approved Stock Form—State Publishing Co., Helena, Montana—41021

File No.

T. 15 N. R. 00 E. 24

DUPLICATE

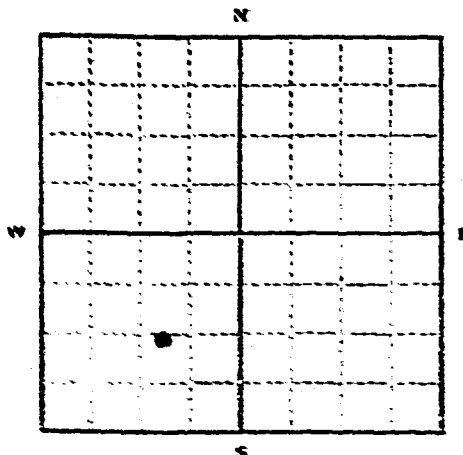
County. Wibaux

STATE OF MONTANA
ADMINISTRATOR OF GROUNDWATER CODE
OFFICE OF STATE ENGINEER

RECEIVED
JAN 6 1964

Declaration of Vested Groundwater Rights ENGINEER
(Under Chapter 237, Montana Session Laws, 1961)

1. Herbert Chudimsky, of Beach, N. DAK.
(Name of Appropriator) (Address) (Town)
County of W. BAUX State of MONTANA
have appropriated groundwater according to the Montana laws in effect prior to January 1, 1962, as follows:



W. 24 T. 15 R. 60

Indicate point of appropriation and place of use, if possible. Each small square represents 40 acres.

2. The beneficial use on which the claim is based

for livestock

3. Date or approximate date of earliest beneficial use; and how continuous the use has been April 1958

4. The amount of groundwater claimed (in miner's inches or gallons per minute)

7 gallons per minute

5. If used for irrigation, give the acreage and description of the lands to which water has been applied and name of the owner thereof

None

6. The means of withdrawing such water from the ground and the location of such well or other means of withdrawal

windmill

7. The date of commencement and completion of the construction of the well, water, or other means for withdrawal of groundwater April 1958

8. The depth of water table 22 ft

9. If it is or may be available the type, size and depth of such well or the general specifications of any other works for the withdrawal of groundwater

18 in 42 ft depth

10. The estimated amount of groundwater withdrawn 18,000 gallons

11. The type of groundwater encountered in the vicinity of such well if available and available

12. Any other information of a material nature in connection with the withdrawal of groundwater

Herbert Chudimsky
Jan 2 - 23 - 1964

I, the Engineer, do hereby certify that the foregoing is a true and correct copy of the declaration as filed in my office.

I, the Engineer, do hereby certify that the foregoing is a true and correct copy of the declaration as filed in my office.

I, the Engineer, do hereby certify that the foregoing is a true and correct copy of the declaration as filed in my office.

File No. _____

T. 15 N. 00 E. 24

DUPLICATE

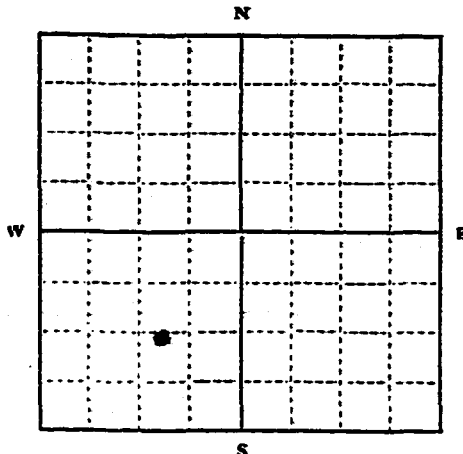
County Wibaux

STATE OF MONTANA
ADMINISTRATOR OF GROUNDWATER CODE
OFFICE OF STATE ENGINEER

RECEIVED
JAN 6 1964

Declaration of Vested Groundwater Rights STATE ENGINEER
(Under Chapter 237, Montana Session Laws, 1961)

Herbert Choudimsky, of Beach No DAK
(Name of Appropriator) (Address) (Town)
County of Wibaux State of MONTANA
have appropriated groundwater according to the Montana laws in effect prior to January 1, 1962, as follows:



SW $\frac{1}{4}$ Sec 24 T. 15 R. 60

Indicate point of appropriation and place of use, if possible. Each small square represents 10 acres.

2. The beneficial use on which the claim is based
for livestock
3. Date or approximate date of earliest beneficial use; and how continuous the use has been April 1958
4. The amount of groundwater claimed (in miner's inches or gallons per minute)
7 gallons per minute
5. If used for irrigation, give the acreage and description of the lands to which water has been applied and name of the owner thereof
none
6. The means of withdrawing such water from the ground and the location of each well or other means of withdrawal
windmill
7. The date of commencement and completion of the construction of the well, wells, or other works for withdrawal of groundwater April 1958
8. The depth of water table 22 ft
9. So far as it may be available, the type, size and depth of each well or the general specifications of any other works for the withdrawal of groundwater
18 in 42 ft depth
10. The estimated amount of groundwater withdrawn each year 180,000 gallons
11. The log of formations encountered in the drilling of each well if available
not available
12. Such other information of a similar nature as may be useful in carrying out the policy of this act, including reference to book and page of any county record
none

Signature of Owner

Date 12-28-1963

Three copies to be filed by the owner with the County Clerk and Recorder of the county in which the well is located.

Please answer all questions. If not applicable, so state, otherwise the form will be returned.

Original to the County Clerk and Recorder; Duplicate to the State Engineer; Triplicate to the Montana Bureau of Mines and Geology, and Quadruplicate for the Appropriator.

25288

[Faint, illegible vertical text]

253

10

64

1-10-45

— 25 —

一、
 二、
 三、
 四、
 五、
 六、
 七、
 八、
 九、
 十、

67487

WILSON COUNTY, TENNESSEE

FILED

DEC 30 1963
J. L. BRYAN

Bernice Sommers Bell

Jane Smith
attys.

Feb 20

File No.

T. 15N R. 60E

DUPLICATE

County

STATE OF MONTANA
ADMINISTRATOR OF GROUNDWATER CODE
OFFICE OF STATE ENGINEERRECEIVED
JAN 6 1964Declaration of Vested Groundwater Rights
(Under Chapter 237, Montana Session Laws, 1961)I, Robert M. Baird
(Name of Appropriator)of Rt. 1 Box 9
(Address)Wibaux
(Town)

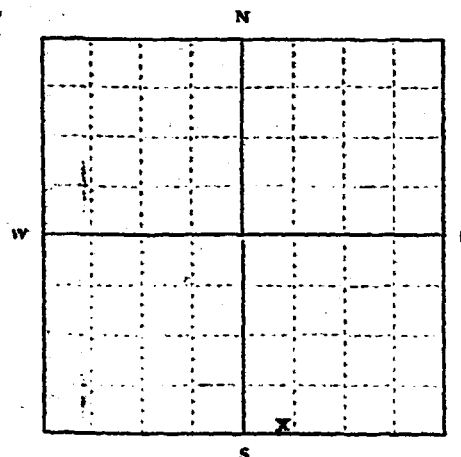
County of

Wibaux

State of

Montana

have appropriated groundwater according to the Montana laws in effect prior to January 1, 1962, as follows:



S.W. 1/4 Sec 26 T.15N R.60E

Indicate point of appropriation
and place of use, if possible. Each
small square represents 10 acres.

2. The beneficial use on which the claim is based Livestock
3. Date or approximate date of earliest beneficial use; and how continuous the use has been 1914
4. The amount of groundwater claimed (in miner's inches or gallons per minute) 5 gallons
5. If used for irrigation, give the acreage and description of the lands to which water has been applied and name of the owner thereof
None
6. The means of withdrawing such water from the ground and the location of each well or other means of withdrawal Pump
7. The date of commencement and completion of the construction of the well, wells, or other works for withdrawal of groundwater 1914
8. The depth of water table 15 ft.
9. So far as it may be available, the type, size and depth of each well or the general specifications of any other works for the withdrawal of groundwater Bored, 16" x 27ft.
10. The estimated amount of groundwater withdrawn each year 50,000 gallons
11. The log of formations encountered in the drilling of each well if available Foss Gravel shale
12. Such other information of a similar nature as may be useful in carrying out the policy of this act, including reference to book and page of any county record None

Signature of Owner

Date December 27, 1963

Three copies to be filed by the owner with the County Clerk and Recorder of the county in which the well is located.

Please answer all questions. If not applicable, so state, otherwise the form will be returned.

Original to the County Clerk and Recorder; Duplicate to the State Engineer; Triplicate to the Montana Bureau of Mines and Geology, and Quadruplicate for the Appropriator.

25212

67402

W. H. H. COUNTY, MISSISSIPPI
FILED

Dec 27, 1963
2:40 P.M.

Bessie L. L. L.
County Clerk

122200

Wm. Smith
Dep

County

STATE OF MONTANA
ADMINISTRATOR OF GROUNDWATER CODE
MONTANA WATER RESOURCES BOARD

NOTICE OF COMPLETION OF GROUNDWATER APPROPRIATION BY MEANS OF WELL

Developed after January 1, 1962

(Under Chapter 237 Montana Session Laws, 1961, as amended)

This form to be prepared by driller, and three copies to be filed by the owner with the County Clerk and Recorder in the county in which the well is located, last copy to be retained by driller.

Please answer all questions. If not applicable, so state, otherwise the form may be returned.

Owner S. J. Seamon

Address Wibaux

Date well started 16 May 72

completed 17 May 72

Type of well drilled

Equipment used _____

Water Use: Domestic ☐ Municipal ☐ Stock ☒ Irrigation ☐

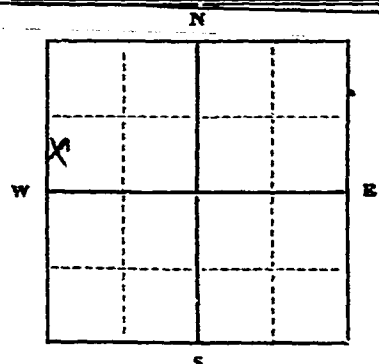
Industrial ☐ Drainage ☐ Other ☐* Garden/Lawn ☐

***Describe** _____

USE: If used for irrigation, incineration, drainage or other. Explain, state number of acres and location or other data (i.e. Lot, Block and Addition).

ESTIMATED ANNUAL WITHDRAWAL

Size of Drilled Hole	Size and Weight of Casing	From (Feet)	To (Feet)	PERFORATIONS		
				Kind Size	From (Feet)	To (Feet)
7"	4" 10	0	60	slot 1/8"	40	60



Static water level 23 ft.*
Pumping water level 50 ft.*
at 10 gallons per minute,
measured 30 minutes after pumping
began.

*Measured from ground level
Well developed by barter
for hours.
Power rock Pump HP
Remarks: (Gravel packing, cementing
packers, type of shutoff) Gravel

good outside caring

SW 1/4 NW 1/4 Sec 26
T. 15 N. R. 60 E.

INDICATE LOCATION OF WELL AND PLACE OF USE, IF POSSIBLE.
EACH SMALL SQUARE REPRESENTS 40 ACRES.

Driller's Signature Archie Young

Driller's Address 1234 11th

Indicate the character, color, thickness of strata such as soil, clay, sand, gravel, shale, sandstone, etc. Show depth at which water is found and height to which water rises in well.

Top of Ground (Elev. above sea level)

[illegible]

Show exact depth of bottom

74840

WIBAWA COUNTY INDIANA

FILED

Dec 31 1972
B. J. ...
The ...

File No.

T. 15 N. R. 60 E

28

DUPLICATE

County *Wilboux*

STATE OF MONTANA
ADMINISTRATOR OF GROUNDWATER CODE
OFFICE OF STATE ENGINEER

RECEIVED
JAN 6 1964

Declaration of Vested Groundwater Rights STATE ENGINEER

(Under Chapter 237, Montana Session Laws, 1961)

1. *Margaret Germann*
(Name of Appropriator)

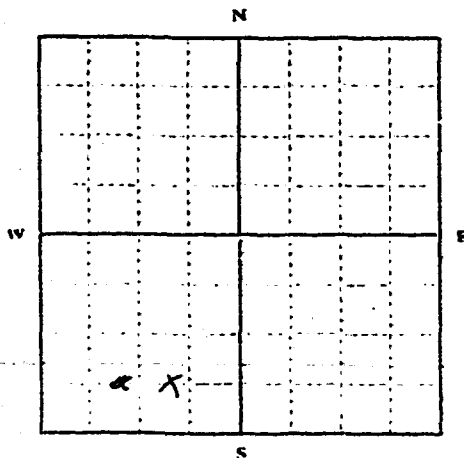
, of *Wilboux*
(Address)

Wilboux
(Town)

County of *Wilboux*

State of *Montana*

have appropriated groundwater according to the Montana laws in effect prior to January 1, 1962, as follows:



Sec. 28 T. 15 R. 60

Indicate point of appropriation and place of use, if possible. Each small square represents 10 acres.

2. The beneficial use on which the claim is based. *Watering cattle*

3. Date or approximate date of earliest beneficial use; and how continuous the use has been *Oct 15 - 1955*
Two months out of a year

4. The amount of groundwater claimed (in miner's inches or gallons per minute) *Unknown*

5. If used for irrigation, give the acreage and description of the lands to which water has been applied and name of the owner thereof
None

6. The means of withdrawing such water from the ground and the location of each well or other means of withdrawal. *Spring*
drawn with a suction pump

7. The date of commencement and completion of the construction of the well, wells, or other works for withdrawal of groundwater *Oct 15 - 1955*

8. The depth of water table *8 feet*

9. So far as it may be available, the type, size and depth of each well or the general specifications of any other works for the withdrawal of groundwater *96 in. and dug 4 feet 10 feet*

10. The estimated amount of groundwater withdrawn each year *35,000*

11. The log of formations encountered in the drilling of each well if available *yellow clay & gravel*

12. Such other information of a similar nature as may be useful in carrying out the policy of this act, including reference to book and page of any county record *none*

X Signature of Owner *Margaret Germann*

Date *12-31-1963*

Three copies to be filed by the owner with the County Clerk and Recorder of the county in which the well is located.

Please answer all questions. If not applicable, so state, otherwise the form will be returned.

Original to the County Clerk and Recorder, Duplicate to the State Engineer, Triplicate to the Montana Bureau of Mines and Geology, and Quadruplicate for the Appropriator.

2542

67612

WIBAX COUNTY, MONTANA

FILED

Dec 31, 1963

1:30 P.M.

Jerma Sommers

County Clerk

Knosmuth
dyg.

Fee \$2.00

GW

Approved Stock Form—State Publishing Co., Helena, Montana—39089

File No. _____

T. 15N R. 60E

DUPLICATE

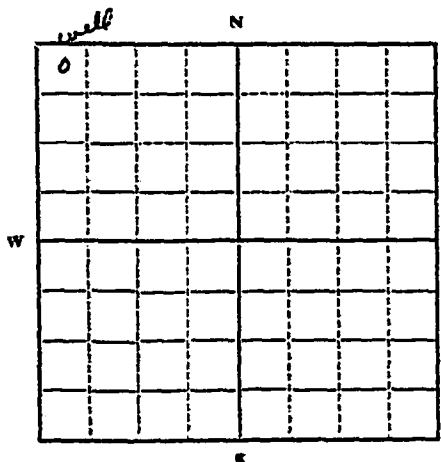
County Wilbo

STATE OF MONTANA
ADMINISTRATOR OF GROUNDWATER CODE
OFFICE OF STATE ENGINEER

RECEIVED
JAN 6 1964

Declaration of Vested Groundwater Rights
(Under Chapter 237, Montana Session Laws, 1961)

I, Alfred Christos, of Wilbo
(Name of Appropriator) (Address) (Town)
County of Wilbo State of Montana
have appropriated groundwater according to the Montana laws in effect prior to January 1, 1962, as follows:



NW 1/4 Sec 28 T 15 R 60

Indicate point of appropriation and place of use, if possible. Each small square represents 10 acres.

2. The beneficial use on which the claim is based live stock
3. Date or approximate date of earliest beneficial use; and how continuous the use has been 1953
4. The amount of groundwater claimed (in miner's inches or gallons per minute) 6 gal minute
5. If used for irrigation, give the acreage and description of the lands to which water has been applied and name of the owner thereof not applicable
6. The means of withdrawing such water from the ground and the location of each well or other means of withdrawal windmill
7. The date of commencement and completion of the construction of the well, wells, or other works for withdrawal of groundwater 1953
8. The depth of water table 50 ft
9. So far as it may be available, the type, size and depth of each well or the general specifications of any other works for the withdrawal of groundwater 6 in casing 55 ft
10. The estimated amount of groundwater withdrawn each year 909000
11. The log of formations encountered in the drilling of each well if available not avail rec
12. Such other information of a similar nature as may be useful in carrying out the policy of this act, including reference to book and page of any county record none

Signature of Owner

Alfred Christos
Date Dec 31, 1963

Three copies to be filed by the owner with the County Clerk and Recorder of the county in which the well is located.

Please answer all questions. If not applicable, so state, otherwise the form will be returned.

Original to the County Clerk and Recorder; duplicate to the State Engineer; Triplicate to the Montana Bureau of Mines and Geology, and Quadruplicate for the Appropriator.

25423

67624

WIBAUX COUNTY, MONTANA

FILED

Dec 31, 1965

1:55 PM

Bernie Tommick

County Clerk

John Smith

Dep.

Jan 20

T 15 R 60

County. DeKalb

ONTANA WATER RESOURCES
RECEIVED
ADMIN

ED
STATE OF MONTANA
ADMINISTRATOR OF GROUNDWATER CODE
OFFICE OF STATE ENGINEER

Notice of Completion of Groundwater Appropriation by Means of Well

DEVELOPED AFTER JANUARY 1, 1962

(Under Chapter 237, Montana Session Laws, 1961)

Owner S. L. SCAMMON Address Wilbur

Driller H D Gaskin Address Wichita

Date of Notice of appropriation of groundwater.

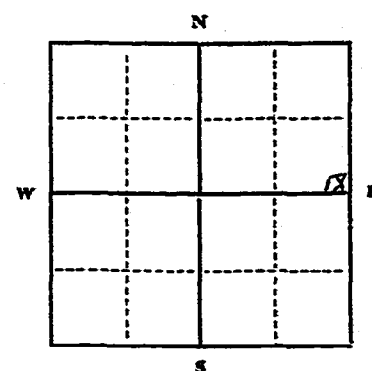
Date well started 16 March 68 Date completed 22 March 68

Type of well drilled Equipment used burn drill, rotary or other
(Dug, driven, bored or drilled)

Water use: Domestic ☐ Municipal ☐ Stock ☒ Irrigation ☐
Industrial ☐ Drainage ☐ Other ☐

Indicate on the diagram the character and thickness of the different strata met with in drilling, such as soil, clay, shale, gravel, rock or sand, etc. Show depth at which water is encountered, thickness and character of water-bearing strata and height to which the water rises in the well.

Size of Drilled Hole	Size and Weight of Casing	From (Feet)	To (Feet)	PERFORATIONS		
				Kind Size	From (Feet)	To (Feet)
$7\frac{7}{8}$ "	6" OD 15 lb per ft	0	348			



Static Water Level for non-flowing well 140 feet.

Shut-in Pressure for Flowing Well.....

Pumping Water Level 190 feet

at 20 gal. per minute.

Discharge in gal. per min. of flowing well

How Tested Walter

Length of Test.....1 hr

Remarks: (Gravel packing, cementing, pack-
ers, type of shutoff) gravel pack

348-380

NE 1/4 Sec 30 T.15 R.60

Indicate location of well and place of use, if possible. Each small square represents 40 acres.

-(Continue on reverse side)

USE—If used for irrigation, industrial, drainage or other. Explain, state number of acres and location or other data (i.e. Lot, Block and Addition).

Show exact depth of bottom.

This form to be prepared by driller, and three copies to be filed by the owner with the County Clerk and Recorder in the county in which the well is located, tissue copy to be retained by driller.

Please answer all questions. If not applicable, so state, otherwise the form will be returned.

Driller's License Number

Donald Goodale

Driller's Signature.

44,888

[illegible]

Dec 27, 1968
3:00 P. M.
Seminole Community College
Jen Smith
200

Feb 200

File No. _____

DUPLICATE

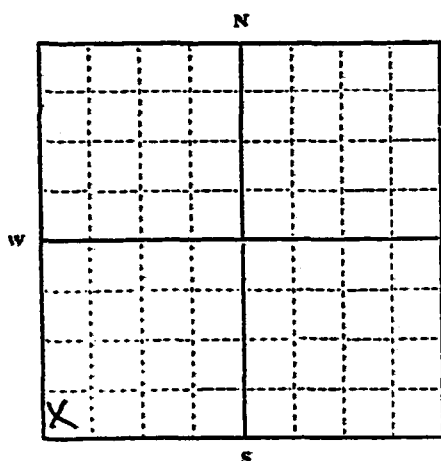
STATE OF MONTANA
ADMINISTRATOR OF GROUNDWATER CODE
OFFICE OF STATE ENGINEER

T 15 N. R 100 E

County HibbardRECEIVED
JAN 6 1964

Declaration of Vested Groundwater Rights
(Under Chapter 237, Montana Session Laws, 1961)

1. Claude E. Bass (Name of Appropriator) of Rt. 1-Box-2 Hibbard (Address) (Town)
County of Hibbard State of Mont.
have appropriated groundwater according to the Montana laws in effect prior to January 1, 1962, as follows:



SW 1/4 Sec. 31 T15N R100E

Indicate point of appropriation and place of use, if possible. Each small square represents 10 acres.

2. The beneficial use on which the claim is based Household & Livestock
3. Date or approximate date of earliest beneficial use; and how continuous the use has been 1910 continuous
4. The amount of groundwater claimed (in miner's inches or gallons per minute) approx. 5 gal
5. If used for irrigation, give the acreage and description of the lands to which water has been applied and name of the owner thereof none
6. The means of withdrawing such water from the ground and the location of each well or other means of withdrawal pump
7. The date of commencement and completion of the construction of the well, wells, or other works for withdrawal of groundwater about 1910
8. The depth of water table 100 ft. approx.
9. So far as it may be available, the type, size and depth of each well or the general specifications of any other works for the withdrawal of groundwater 6" x 152 ft.
10. The estimated amount of groundwater withdrawn each year 100,000 gal.
11. The log of formations encountered in the drilling of each well if available do not know
12. Such other information of a similar nature as may be useful in carrying out the policy of this act, including reference to book and page of any county record NONE

* Signature of Owner Claude E. BassDate 12-30-63

Three copies to be filed by the owner with the County Clerk and Recorder of the county in which the well is located.

Please answer all questions. If not applicable, so state, otherwise the form will be returned.

Original to the County Clerk and Recorder; Duplicate to the State Engineer; Triplicate to the Montana Bureau of Mines and Geology, and Quadruplicate for the Appropriator.

25357

67556

WIBAUX COUNTY, MONTANA

FILED
Dec 31, 1963
10:35 AM

Bernice Sommersfeld

County Clerk
Jan Smith
clerk

Feb 20

File No. _____

DUPLICATE

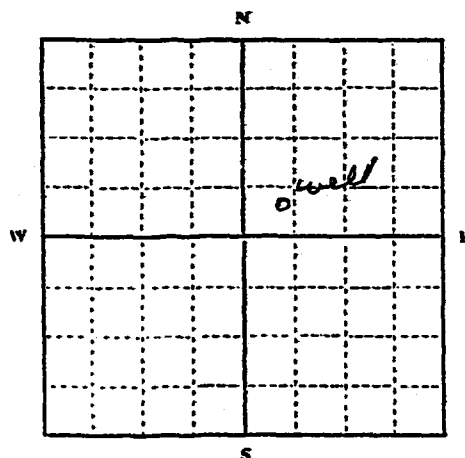
STATE OF MONTANA
ADMINISTRATOR OF GROUNDWATER CODE
OFFICE OF STATE ENGINEER

T. 15N R. 60E
County Wibaux
RECEIVED
JAN 6 1964

Declaration of Vested Groundwater Rights

Alice Irene Diers Under Chapter 237, Montana Session Laws, 1961

1. *Alfred Christos*, of _____ (Name of Appropriator) _____ (Address) _____ (Town)
County of *Wibaux* State of *Montana*
have appropriated groundwater according to the Montana laws in effect prior to January 1, 1962, as follows:



NE 1/4 Sec 31 T. 15 R. 60

Indicate point of appropriation and place of use, if possible. Each small square represents 10 acres.

2. The beneficial use on which the claim is based *Live stock*
3. Date or approximate date of earliest beneficial use; and how continuous the use has been *1957 Used for several years intend to use again*
4. The amount of groundwater claimed (in miner's inches or gallons per minute) *6 gal minute*
5. If used for irrigation, give the acreage and description of the lands to which water has been applied and name of the owner thereof *no irrigation*
6. The means of withdrawing such water from the ground and the location of each well or other means of withdrawal *wind mill*

7. The date of commencement and completion of the construction of the well, wells, or other works for withdrawal of groundwater *1957*
8. The depth of water table *165*
9. So far as it may be available, the type, size and depth of each well or the general specifications of any other works for the withdrawal of groundwater *6 in casing 170 ft.*
10. The estimated amount of groundwater withdrawn each year *900,000*
11. The log of formations encountered in the drilling of each well if available *not available*
12. Such other information of a similar nature as may be useful in carrying out the policy of this act, including reference to book and page of any county record *none*

Signature of Owner

Alice Irene Diers
by Alfred Christos
Date *Dec 31 1963*

Three copies to be filed by the owner with the County Clerk and Recorder of the county in which the well is located.

Please answer all questions. If not applicable, so state, otherwise the form will be returned.

Original to the County Clerk and Recorder; Duplicate to the State Engineer; Triplicate to the Montana Bureau of Mines and Geology, and Quadruplicate for the Appropriator.

25426

[Faint, mostly illegible text from a document, possibly a letter or report, covering the majority of the page.]

67627
WISCONSIN COUNTY, PORTLAND
FILED
DEC 31 1963
1:58 PM
[Signature]
Clerk
[Signature]
7-1-63

File No. _____

T. 15 NR. 60E

32

DUPLICATE

County _____

STATE OF MONTANA
ADMINISTRATOR OF GROUNDWATER CODE
OFFICE OF STATE ENGINEER

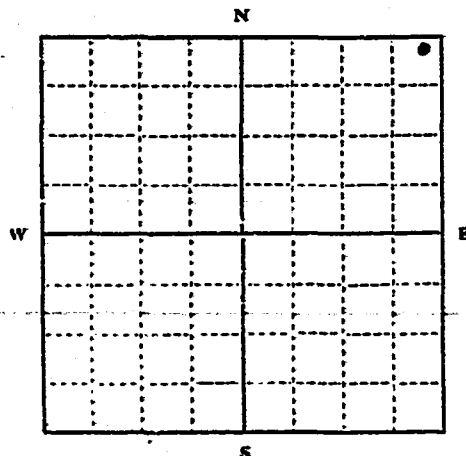
RECEIVED
JAN 6 1964

Declaration of Vested Groundwater Rights

(Under Chapter 237, Montana Session Laws, 1961)

STATE ENGINEER

1. Leslie Baird, of Wilbur, (Name of Appropriator) (Address) (Town)
County of Wilbur State of Montana
have appropriated groundwater according to the Montana laws in effect prior to January 1, 1962, as follows:



N.E. 1/4 Sec. 32 T. 15 R. 60

Indicate point of appropriation and place of use, if possible. Each small square represents 10 acres.

2. The beneficial use on which the claim is based Stock Water
3. Date or approximate date of earliest beneficial use; and how continuous the use has been 1945
4. The amount of groundwater claimed (in miner's inches or gallons per minute) do not know
5. If used for irrigation, give the acreage and description of the lands to which water has been applied and name of the owner thereof not used
6. The means of withdrawing such water from the ground and the location of each well or other means of withdrawal Wind
7. The date of commencement and completion of the construction of the well, wells, or other works for withdrawal of groundwater 1945
8. The depth of water table 90'
9. So far as it may be available, the type, size and depth of each well or the general specifications of any other works for the withdrawal of groundwater Windmill 90' 6" casing
10. The estimated amount of groundwater withdrawn each year do not know
11. The log of formations encountered in the drilling of each well if available Sand, clay & coal
12. Such other information of a similar nature as may be useful in carrying out the policy of this act, including reference to book and page of any county record.

Signature of Owner

Leslie Baird

Date

12-31-63

Three copies to be filed by the owner with the County Clerk and Recorder of the county in which the well is located

Please answer all questions. If not applicable, so state. otherwise the form will be returned.

Original to the County Clerk and Recorder; Duplicate to the State Engineer; Triplicate to the Montana Bureau of Mines and Geology, and Quadruplicate for the Appropriator.

15452

03 2 21 24 36

03 2 21 24 36

03 2 21 24 36

03 2 21 24 36

67653

WIPAHX COUNTY, MONTANA

FILE
Dec 31, 1963
3:30 PM
James L. Smith
County Clerk
Jane Smith
Dep
Fe 20

File No. _____

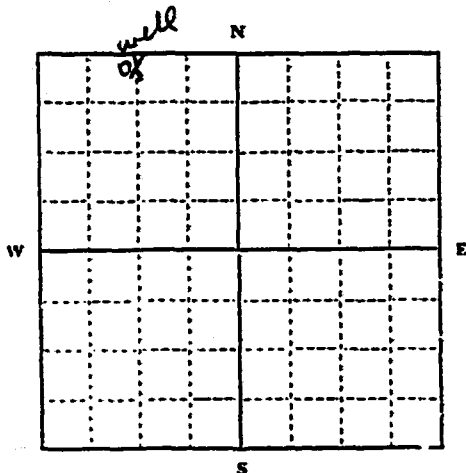
DUPLICATE

T 15 N 60 E 32
County WilcoxSTATE OF MONTANA
ADMINISTRATOR OF GROUNDWATER CODE
OFFICE OF STATE ENGINEERRECEIVED
JAN 6 1964

Declaration of Vested Groundwater Rights

(Under Chapter 237, Montana Session Laws, 1961)

STATE ENGINEER

1. Alfred Chantel, of Wilcox
(Name of Appropriator) (Address) (Town)
County of Wilcox State of Montana
have appropriated groundwater according to the Montana laws in effect prior to January 1, 1962, as follows:

NW 1/4 Sec. 32 T. 15 R. 60

Indicate point of appropriation and place of use, if possible. Each small square represents 10 acres.

2. The beneficial use on which the claim is based fire stock & House hold use
3. Date or approximate date of earliest beneficial use; and how continuous the use has been 1945 continuous
4. The amount of groundwater claimed (in miner's inches or gallons per minute) 5 gallons per minute
5. If used for irrigation, give the acreage and description of the lands to which water has been applied and name of the owner thereof no irrigation
6. The means of withdrawing such water from the ground and the location of each well or other means of withdrawal electric water system
7. The date of commencement and completion of the construction of the well, wells, or other works for withdrawal of groundwater 1945
8. The depth of water table 200 feet
9. So far as it may be available, the type, size and depth of each well or the general specifications of any other works for the withdrawal of groundwater 6 in casing - 240 ft deep
10. The estimated amount of groundwater withdrawn each year 900,000 gal
11. The log of formations encountered in the drilling of each well if available not available
12. Such other information of a similar nature as may be useful in carrying out the policy of this act, including reference to book and page of any county record none

Signature of Owner

Alfred Chantel
Date Dec 31, 1963

Three copies to be filed by the owner with the County Clerk and Recorder of the county in which the well is located.

Please answer all questions. If not applicable, so state, otherwise the form will be returned.

Original to the County Clerk and Recorder; Duplicate to the State Engineer; Triplicate to the Montana Bureau of Mines and Geology, and Quadruplicate for the Appropriator.

25425

67626

WIBAUX COUNTY, MONTANA

FILED

Dec 31, 1963

1:55 PM

Bernice Hemmick
County Clerk

Handwritten
Sgt.

Rec'd

File No.

DUPLICATE

STATE OF MONTANA
ADMINISTRATOR OF GROUNDWATER CODE
OFFICE OF STATE ENGINEER

County *Wilbur*
RECEIVED
JAN 6 1964

Declaration of Vested Groundwater Rights
(Under Chapter 237, Montana Session Laws, 1961)

1. *Margaret Hermann.*
(Name of Appropriator)

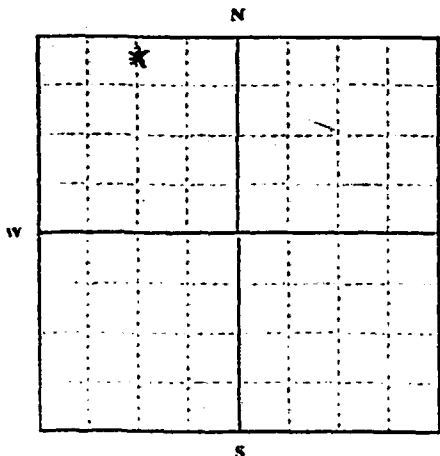
of *Wilbur*
(Address)

Wilbur
(Town)

County of *Wilbur*

State of *Montana*

have appropriated groundwater according to the Montana laws in effect prior to January 1, 1962, as follows:



N. 20 1/4 Sec. 33 T. 15 R. 60

Indicate point of appropriation and place of use, if possible. Each small square represents 10 acres.

2. The beneficial use on which the claim is based *cattle and house use steady*
3. Date or approximate date of earliest beneficial use; and how continuous the use has been *Dec 22 - 1956*
for cattle & house steady
14,400.00 a day 432,000.00 month 5,184,000.00 year
4. The amount of groundwater claimed (in miner's inches or gallons per minute) *10 gallons 600 a hour 600 a hour*
14,400.00 a day 432,000.00 month 5,184,000.00 year
5. If used for irrigation, give the acreage and description of the lands to which water has been applied and name of the owner thereof
None
6. The means of withdrawing such water from the ground and the location of each well or other means of withdrawal *Pump with motor*
7. The date of commencement and completion of the construction of the well, wells, or other works for withdrawal of groundwater *Dec 19 - 22 - 1956*
8. The depth of water table *80 feet to c*
9. So far as it may be available, the type, size and depth of each well or the general specifications of any other works for the withdrawal of groundwater *Drill 8 inch 90 feet*
10. The estimated amount of groundwater withdrawn each year *64,840.00*
11. The log of formations encountered in the drilling of each well if available *Dark Blue Clay Sand & two layers of coal*

12. Such other information of a similar nature as may be useful in carrying out the policy of this act, including reference to book and page of any county record *None*

X Signature of Owner *Margaret Hermann*
Date *12-31-1963*

Three copies to be filed by the owner with the County Clerk and Recorder of the county in which the well is located

Please answer all questions. If not applicable, so state, otherwise the form will be returned

Original to the County Clerk and Recorder. Duplicate to the State Engineer. Triplicate to the Montana Bureau of Mines and Geology, and Quadruplicate for the Appropriator.

25414

67613

WISCONSIN COUNTY, MONTANA

FILED

dec 31, 1963

1:30 PM

James Sommers

Clerk

James Smith
dep

Feb 20

File No.

T. 15 N. R. 60 E

DUPLICATE

County Wibaux

STATE OF MONTANA
ADMINISTRATOR OF GROUNDWATER CODE
OFFICE OF STATE ENGINEER

RECEIVED
JAN 6 1964

Declaration of Vested Groundwater ~~RIGHT~~ ENGINEER

(Under Chapter 237, Montana Session Laws, 1961)

1. Simon H. Hazelton
(Name of Appropriator)

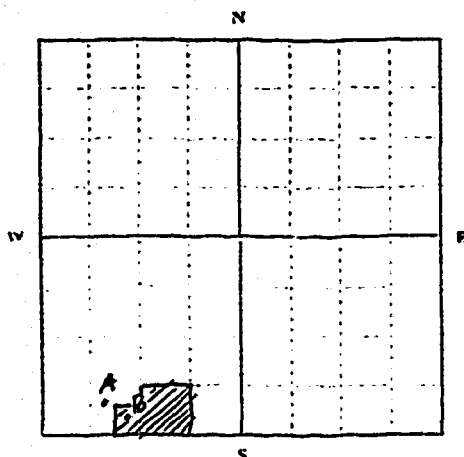
of Box 116
(Address)

Wibaux
(Town)

County of Wibaux

State of Montana

have appropriated groundwater according to the Montana laws in effect prior to January 1, 1962, as follows:



1/4 Sec. 34 T. 15 R. 60
Indicate point of appropriation
and place of use, if possible. Each
small square represents 10 acres.

2. The beneficial use on which the claim is based irrigation

3. Date or approximate date of earliest beneficial use; and how continu-
ous the use has been 1950. Every growing season.

4. The amount of groundwater claimed (in miner's inches or gallons
per minute) 50 gal./min.

5. If used for irrigation, give the acreage and description of the lands
to which water has been applied and name of the owner thereof
14 acres. The land irrigated is gently rolling
with the extreme variation of elevation
being about 15 ft. Mr. Simon H. Hazelton

6. The means of withdrawing such water from the ground and the loca-
tion of each well or other means of withdrawal Two centrifugal
pumps. Well "B" is adjacent to the house and well "A"
is in an existing feed lot. Geographical coordinates
are not known.

7. The date of commencement and completion of the construction of the well, wells, or other works for with-
drawal of groundwater Well "B" drilled in 1915. Well "A" drilled in 1961

8. The depth of water table Well "B": 30 ft. Well "A": 11 ft.

9. So far as it may be available, the type, size and depth of each well or the general specifications of any other
works for the withdrawal of groundwater Wells are both bored with 18" dia. bit.
Well "B" is approx 33 ft deep. Well "A" is 17 ft. deep

10. The estimated amount of groundwater withdrawn each year 1.4×10^6 gal.

11. The log of formations encountered in the drilling of each well if available Similar in both wells.
light sand, coal. Water is obtained after penetrating the coal seam.

12. Such other information of a similar nature as may be useful in carrying out the policy of this act, including
reference to book and page of any county record None.

Signature of Owner

Simon Hazelton
Date December 21, 1963

Three copies to be filed by the owner with the County Clerk and Recorder of the county in which the well is located.

Please answer all questions. If not applicable, so state, otherwise the form will be returned.

Original to the County Clerk and Recorder; Duplicate to the State Engineer; Triplicate to the Montana Bureau of
Mines and Geology, and Quadruplicate for the Appropriator

25409

67608

WISLAUX COUNTY, MONTANA

FILED

Dec 31 1963
1:28 PM

Germie Sommeled
County Clerk

Longmire
dy

7-22-200

File No. _____

DUPLICATE

T 15 N 60 ECounty Wibaux

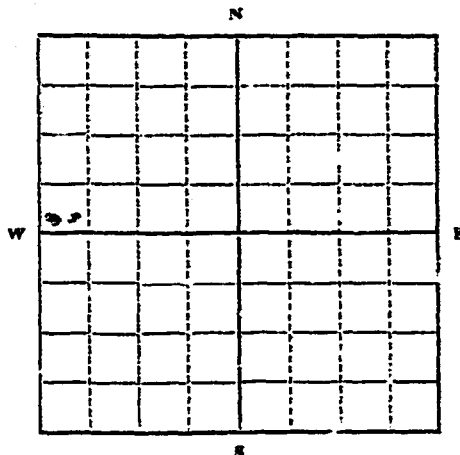
STATE OF MONTANA
ADMINISTRATOR OF GROUNDWATER CODE
OFFICE OF STATE ENGINEER

RECEIVED
JAN 6 1964

Declaration of Vested Groundwater Rights

(Under Chapter 237, Montana Session Laws, 1961)

1. Edward H Meyer, of Wibaux,
(Name of Appropriator) (Address) (Town)
County of Wibaux State of Montana
have appropriated groundwater according to the Montana laws in effect prior to January 1, 1962, as follows:



NW 1/4 Sec. 34 T 15 R 60

Indicate point of appropriation
and place of use, if possible.
Each small square represents 10
acres.

- 2 wells
2. The beneficial use on which the claim is based 1 well Stock water - 1 well Stock water & Home use
3. Date or approximate date of earliest beneficial use; and how continuous the use has been 1 well Drilled in 1908 Used continuously - 1 well drilled in 1949 and used continuously
4. The amount of groundwater claimed (in miner's inches or gallons per minute) 1 well - 3 gals per min. 1 well 8 gals per minute
5. If used for irrigation, give the acreage and description of the lands to which water has been applied and name of the owner thereof Not used
6. The means of withdrawing such water from the ground and the location of each well or other means of withdrawal
1 well - Windmill & Motor
1 well - Electric Motor
7. The date of commencement and completion of the construction of the well, wells, or other works for withdrawal of groundwater Exact date not known
8. The depth of water table 1 well 35 ft - 1 well 90 ft
9. So far as it may be available, the type, size and depth of each well or the general specifications of any other works for the withdrawal of groundwater 1 well 90 ft deep - a drilled well with 6 in casing
1 well 220 ft deep - a drilled well with 6 in casing
5 shallow well - 30,000 gals
10. The estimated amount of groundwater withdrawn each year The deep well - 500,000 gals
11. The log of formations encountered in the drilling of each well if available Not known
12. Such other information of a similar nature as may be useful in carrying out the policy of this act, including reference to book and page of any county record None

Signature of Owner


Edward H MeyerDate 12-23-1963

Three copies to be filed by the owner with the County Clerk and Recorder of the county in which the well is located.

Please answer all questions. If not applicable, so state, otherwise the form will be returned.

Original to the County Clerk and Recorder; duplicate to the State Engineer; Triplicate to the Montana Bureau of Mines and Geology, and Quadruplicate for the Appropriator.

25158



What is the date of the last payment?

What is the amount of the last payment?

What is the name of the person who made the last payment?

What is the address of the person who made the last payment?

What is the phone number of the person who made the last payment?

What is the date of the next payment?

What is the amount of the next payment?

What is the name of the person who will make the next payment?

What is the address of the person who will make the next payment?

What is the phone number of the person who will make the next payment?

What is the date of the following payment?

What is the amount of the following payment?

What is the name of the person who will make the following payment?

What is the address of the person who will make the following payment?

What is the phone number of the person who will make the following payment?

67344

WIRALUX COUNTY, MONTANA

FILED

Dec 26, 1963

3:50 PM

Devin L. Hargis

The S. O. County Clerk

File No. _____

DUPLICATE

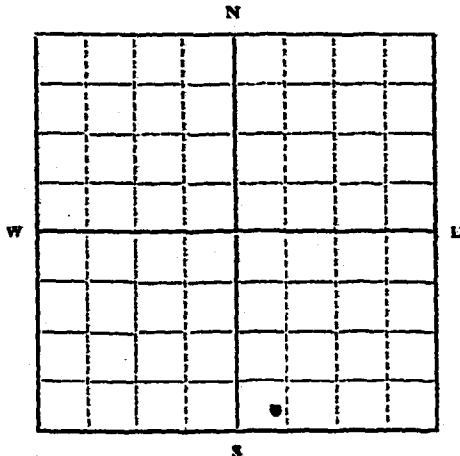
STATE OF MONTANA
ADMINISTRATOR OF GROUNDWATER CODE
OFFICE OF STATE ENGINEER

County Wibaux
RECEIVED
JAN 6 1964

Declaration of Vested Groundwater Rights **STATE ENGINEER**

(Under Chapter 237, Montana Session Laws, 1961)

1. Edward H. Meyer of Wibaux
(Name of Appropriator) (Address) (Town)
County of Wibaux State of Montana
have appropriated groundwater according to the Montana laws in effect prior to January 1, 1962, as follows:



SE 1/4 Sec 35 T 15 R 60

Indicate point of appropriation and place of use, if possible. Each small square represents 10 acres.

2. The beneficial use on which the claim is based Home use and stock water
3. Date or approximate date of earliest beneficial use; and how continuous the use has been About 1910 used continuously
4. The amount of groundwater claimed (in miner's inches or gallons per minute) 5 gals per minute
5. If used for irrigation, give the acreage and description of the lands to which water has been applied and name of the owner thereof Not used
6. The means of withdrawing such water from the ground and the location of each well or other means of withdrawal Electric motor jet pump
7. The date of commencement and completion of the construction of the well, wells, or other works for withdrawal of groundwater Not known
8. The depth of water table 18 ft
9. So far as it may be available, the type, size and depth of each well or the general specifications of any other works for the withdrawal of groundwater Bored well with 12 in concrete casing 32 ft deep
10. The estimated amount of groundwater withdrawn each year 400,000 gals
11. The log of formations encountered in the drilling of each well if available Not known
12. Such other information of a similar nature as may be useful in carrying out the policy of this act, including reference to book and page of any county record None

Signature of Owner Edward H. Meyer

Date 12-23-1963

Three copies to be filed by the owner with the County Clerk and Recorder of the county in which the well is located.

Please answer all questions. If not applicable, so state, otherwise the form will be returned.

Original to the County Clerk and Recorder; duplicate to the State Engineer; Triplicate to the Montana Bureau of Mines and Geology, and Quadruplicate for the Appropriator.

25159

62345

WYANDOT COUNTY, MONTANA

FILED
Jul 26, 1963
3:50 P.M.

James D. [Signature]
County Clerk

WYANDOT COUNTY, MONTANA
JUL 26 1963

