

File No.....

ORIGINAL

STATE OF MONTANA
ADMINISTRATOR OF GROUNDWATER CODE
OFFICE OF STATE ENGINEER


T. 4 N. R. 33 E.
County Yellowstone

RECEIVED
JAN 2 1964

DECLARATION OF VESTED GROUNDWATER RIGHTS
(Under Chapter 237, Montana Session Laws, 1961) STATE ENGINEER

1. R. E. Perrin of Custer
(Name of Appropriator) (Address) (Town)

County of Yellowstone State of Montana
have appropriated groundwater according to the Montana laws in effect prior to
January 1, 1962, as follows:



Note - See T. 4 N. R. 33 E.
Indicate point of appropriation
and place of use, if possible.
Each small square represents
10 acres.

2. The beneficial use on which the claim is based
Human Consumption

3. Date or approximate date of earliest beneficial
use; and how continuous the use has been
1936 steady

4. The amount of groundwater claimed (in miner's
inches or gallons per minute)
50 gal

5. If used for irrigation, give the acreage and
description of the lands to which water has been
applied and name of the owner thereof
own use

6. The means of withdrawing such water from the
ground and the location of each well or other
means of withdrawal
6" water system

7. The date of commencement and completion of the construction of the well, wells,
or other works for withdrawal of groundwater
1936

8. The depth of water table
15'

9. So far as it may be available, the type, size and depth of each well or the gen-
eral specifications of any other works for the withdrawal of groundwater
1" cast iron casing 6" depth 100'

10. The estimated amount of groundwater withdrawn each year - 700 cu gal

11. The log of formations encountered in the drilling of each well if available
hardpan

12. Such other information of a similar nature as may be useful in carrying out the
policy of this act, including reference to book and page of any county record

Signature of Owner - R. E. Perrin
Date - Dec 31, 1963

Three copies to be filed by the owner with the County Clerk and Recorder of the
county in which the well is located.

Please answer all questions. If not applicable, so state, otherwise the form will
be returned.

Original to the County Clerk & Recorder; Duplicates to the State Engineer; Triplicate
to the Montana Bureau of Mines and Geology, and Quadruplicate for the appropriator

File No.

T. 4N R. 33E

ORIGINAL

County Yellowstone

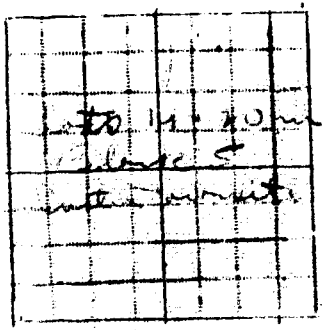
STATE OF MONTANA
ADMINISTRATOR OF GROUNDWATER CODE
OFFICE OF STATE ENGINEER

RECEIVED
JAN 2 1964

DECLARATION OF VESTED GROUNDWATER RIGHTS
(Under Chapter 237, Montana Session Laws, 1961) STATE ENGINEER

1. B. E. Paris of _____ (Address) _____ (Town)
(Name of Appropriator)

County of Yellowstone State of Montana
have appropriated groundwater according to the Montana laws in effect prior to
January 1, 1962, as follows:



Note - Sec. 1 T. 4N R. 33E
Indicate point of appropriation
and place of use, if possible.
Each small square represents
10 acres.

2. The beneficial use on which the claim is based

3. Date or approximate date of earliest beneficial use; and how continuous the use has been
1935 steady
4. The amount of groundwater claimed (in miner's inches or gallons per minute)
5 gal
5. If used for irrigation, give the acreage and description of the lands to which water has been applied and name of the owner thereof

6. The means of withdrawing such water from the ground and the location of each well or other means of withdrawal
420 ft. depth
7. The date of commencement and completion of the construction of the well, wells, or other works for withdrawal of groundwater
1936
8. The depth of water table
12'
9. So far as it may be available, the type, size and depth of each well or the general specifications of any other works for the withdrawal of groundwater
1 hole in back of house 2 1/2" depth 100'
10. The estimated amount of groundwater withdrawn each year
700-800 gal
11. The log of formations encountered in the drilling of each well if available

12. Such other information of a similar nature as may be useful in carrying out the policy of this act, including reference to back and page of any county record

Signature of Owner B. E. Paris
Date Dec 29, 1963

Three copies to be filed by the owner with the County Clerk and Recorder of the county in which the well is located.
Please answer all questions. If not applicable, so state, otherwise the form will be returned.
Original to the County Clerk & Recorder; Duplicate to the State Engineer; Triplicate to the Montana Bureau of Mines and Geology, and quadruplicate for the appropriator

72177

STATE OF CALIFORNIA
County of ...
...
DEC 31 1963
at 3.57 ... M
County ...
JCM
202

File No.....

ORIGINAL

STATE OF MONTANA
ADMINISTRATOR OF GROUNDWATER CODE
OFFICE OF STATE ENGINEER

T. Yellowstone
County.....


RECEIVED
JAN 2 1964

DECLARATION OF VESTED GROUNDWATER RIGHTS
(Under Chapter 237, Montana Session Laws, 1962)

STATE ENGINEER
Cluster

1. Cluster, of Yellowstone (Address) Montana (Town)

County of _____ State of _____
have appropriated groundwater according to the Montana laws in effect prior to
January 1, 1962, as follows:



Indicate point of appropriation
and place of use, if possible.
Each small square represents
10 acres.

- 2. The beneficial use on which the claim is based _____
- 3. Date or approximate date of earliest beneficial use; and how continuous the use has been _____
- 4. The amount of groundwater claimed (in miner's inches or gallons per minute) _____
- 5. If used for irrigation, give the acreage and description of the lands to which water has been applied and name of the owner thereof _____
- 6. The means of withdrawing such water from the ground and the location of each well or other means of withdrawal _____
- 7. The date of commencement and completion of the construction of the well, wells, or other works for withdrawal of groundwater _____
- 8. The depth of water table _____
- 9. So far as it may be available, the type, size and depth of each well or the general specifications of any other works for the withdrawal of groundwater _____
- 10. The estimated amount of groundwater withdrawn each year _____
- 11. The log of formations encountered in the drilling of each well if available _____
- 12. Such other information of a similar nature as may be useful in carrying out the policy of this act, including reference to book and page of any county record _____

Signature of Owner _____ Date _____

Three copies to be filed by the owner with the County Clerk and Recorder of the county in which the well is located.
Please answer all questions. If not applicable, so state, otherwise the form will be returned.
Original to the County Clerk & Recorder; Duplicate to the State Engineer; Triplicate to the Montana Bureau of Mines and Geology, and quadruplicate for the appropriator

File No.....

ORIGINAL

STATE OF MONTANA
ADMINISTRATOR OF GROUNDWATER CODE
OFFICE OF STATE ENGINEER

Ln 33E
T... Yellowstone
County


RECEIVED
JAN 2 1964

DECLARATION OF VESTED GROUNDWATER RIGHTS
(Under Chapter 237, Montana Session Laws, 1961)

STATE ENGINEER
Custer

1. _____, of _____ (Address) _____ (Town)
(Name of Appropriator)

County of _____ State of _____
have appropriated groundwater according to the Montana laws in effect prior to
January 1, 1962, as follows:



Indicate Sec. T. R.
and place of use, if possible.
Each small square represents
10 acres.

2. The beneficial use on which the claim is based
3. Date or approximate date of earliest beneficial use; and how continuous the use has been
4. The amount of groundwater claimed (in miner's inches or gallons per minute)
5. If used for irrigation, give the acreage and description of the lands to which water has been applied and name of the owner thereof
6. The means of withdrawing such water from the ground and the location of each well or other means of withdrawal
7. The date of commencement and completion of the construction of the well, wells, or other works for withdrawal of groundwater
8. The depth of water table
9. So far as it may be available, the type, size and depth of each well or the general specifications of any other works for the withdrawal of groundwater
10. The estimated amount of groundwater withdrawn each year
11. The log of formations encountered in the drilling of each well if available
12. Such other information of a similar nature as may be useful in carrying out the policy of this act, including reference to book and page of any county record

Signature of Owner _____ Date _____

Three copies to be filed by the owner with the County Clerk and Recorder of the county in which the well is located.
Please answer all questions. If not applicable, so state, otherwise the form will be returned.
Original to the County Clerk & Recorder; Duplicate to the State Engineer; Triplicate to the Montana Bureau of Mines and Geology, and Quaduplicate for the appropriator

721678

STATE OF MONTANA
County of Yellowstone
This instrument was filed in my office
this DEC 3 1968
at 2:46 P. M.
[Signature]
Recorder
Deputy

200

File No.

44 338
T.
County.

ORIGINAL


STATE OF MONTANA
ADMINISTRATOR OF GROUNDWATER CODE
OFFICE OF STATE ENGINEER

DECLARATION of VESTED GROUNDWATER RIGHTS
(Under Chapter 237, Montana Session Laws, 1961)

RECEIVED
JAN 2 1964
STATE ENGINEER

1. _____, of _____
(Name of Appropriator) (Address) (Town)

County of _____ State of _____
have appropriated groundwater according to the Montana laws in effect prior to
January 1, 1962, as follows:



Indicate point of appropriation
and place of use, if possible.
Each small square represents
10 acres.

2. The beneficial use on which the claim is based

3. Date or approximate date of earliest beneficial
use; and how continuous the use has been

4. The amount of groundwater claimed (in miner's
inches or gallons per minute)

5. If used for irrigation, give the acreage and
description of the lands to which water has been
applied and name of the owner thereof

6. The means of withdrawing such water from the
ground and the location of each well or other
means of withdrawal

7. The date of commencement and completion of the construction of the well, wells,
or other works for withdrawal of groundwater

8. The depth of water table

9. So far as it may be available, the type, size and depth of each well or the gen-
eral specifications of any other works for the withdrawal of groundwater

10. The estimated amount of groundwater withdrawn each year

11. The log of formations encountered in the drilling of each well if available

12. Such other information of a similar nature as may be useful in carrying out the
policy of this act, including reference to book and page of any county record

Signature of Owner _____
Date _____

Three copies to be filed by the owner with the County Clerk and Recorder of the
county in which the well is located.
Please answer all questions. If not applicable, so state, otherwise the form will
be returned.
Original to the County Clerk & Recorder; Duplicate to the State Engineer; Triplicate
to the Montana Bureau of Mines and Geology, and Quadruplicate for the appropriator

721677

STATE OF MISSISSIPPI
County of [unclear]
This document was filed in my office
this 20 day of DEC 31 1963
at 2:43 o'clock P. M.
[unclear]
County Clerk & Recorder
By Jewell Deputy
D CO

File No.

ORIGINAL

1. 22 225
.....

County Yellowstone

STATE OF MONTANA
ADMINISTRATOR OF GROUNDWATER CODE
OFFICE OF STATE ENGINEER

RECEIVED
JAN 2 1964

DECLARATION OF VESTED GROUNDWATER RIGHTS STATE ENGINEER
(Under Chapter 237, Montana Session Laws, 1961)

1. A E P... .., of Custer
(Name of Appropriator) (Address) (Town)

County of Yellowstone State of Montana
have appropriated groundwater according to the Montana laws in effect prior to
January 1, 1962, as follows:

Well No. 7
27' x 40' x 25'
water

Indicate point of appropriation
and place of use, if possible.
Each small square represents
10 acres.

2. The beneficial use on which the claim is based
irrigation

3. Date or approximate date of earliest beneficial
use; and how continuous the use has been
1915 - steady

4. The amount of groundwater claimed (in miner's
inches or gallons per minute)
30 gal.

5. If used for irrigation, give the acreage and
description of the lands to which water has been
applied and name of the owner thereof
own use

6. The means of withdrawing such water from the
ground and the location of each well or other
means of withdrawal
well

7. The date of commencement and completion of the construction of the well, wells,
or other works for withdrawal of groundwater - 1975

8. The depth of water table - 15'

9. So far as it may be available, the type, size and depth of each well or the gen-
eral specifications of any other works for the withdrawal of groundwater
15' sand water Well casing 90' deep

10. The estimated amount of groundwater withdrawn each year - 215 acre ft.

11. The log of formations encountered in the drilling of each well if available
hard sandstone

12. Such other information of a similar nature as may be useful in carrying out the
policy of this act, including reference to book and page of any county record

Signature of Owner - A E P...
Date - Jan 2 1964

Three copies to be filed by the owner with the County Clerk and Recorder of the
county in which the well is located.

Please answer all questions. If not applicable, so state, otherwise the form will
be returned.

Original to the County Clerk & Recorder; Duplicate to the State Engineer; Triplicate
to the Montana Bureau of Mines and Geology, and Quadruplicate for the appropriator

721729

STATE OF MONTANA,
County of Yellowstone, ss.

This instrument was filed in my office

this DEC 31 1963 19

at 3:35 o'clock P M.

F. L. S. Heddling,
County Clerk & Recorder

By [Signature] Deputy

File No.

DUPLICATE

T 4 N R 33E

County Yellowstone

STATE OF MONTANA
ADMINISTRATOR OF GROUNDWATER CODE
OFFICE OF STATE ENGINEER

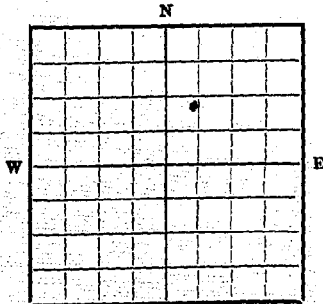
RECEIVED
DEC 23 1963

Declaration of Vested Groundwater Rights

(Under Chapter 237, Montana Session Laws, 1961)

STATE ENGINEER

1. Joseph Ruffin of Custer
(Name of Appropriator) (Address)
County of Yellowstone State of Montana (Town)
have appropriated groundwater according to the Montana laws in effect prior to January 1, 1962, as follows:



Lot 5-8, 20 1/2 21 Townsite
cutler
N 2 1/2 Sec. 1, T. 4 N. R. 33 E.

Indicate point of appropriation and place of use, if possible. Each small square represents 10 acres.

- 2. The beneficial use on which the claim is based Home
- 3. Date or approximate date of earliest beneficial use; and how continuous the use has been about 12 years and in continuous use
- 4. The amount of groundwater claimed (in miner's inches or gallons per minute) 2 gallons per minute
- 5. If used for irrigation, give the acreage and description of the lands to which water has been applied and name of the owner thereof Four 1/2 ac in Custer Town site Lot 5-6-7-8 owner Joseph Ruffin
- 6. The means of withdrawing such water from the ground and the location of each well or other means of withdrawal Water Pump Lot 5-6-7-8 Town site of Custer Mont 20 1/2

7. The date of commencement and completion of the construction of the well, wells, or other works for withdrawal of groundwater

8. The depth of water table 10 ft

9. So far as it may be available, the type, size and depth of each well or the general specifications of any other works for the withdrawal of groundwater 6 in casing about 98 ft deep

10. The estimated amount of groundwater withdrawn each year 518,400 gallons

11. The log of formations encountered in the drilling of each well if available do not know

12. Such other information of a similar nature as may be useful in carrying out the policy of this act, including reference to book and page of any county record

Signature of Owner Joseph Ruffin
Date Dec 20 1963

Three copies to be filed by the owner with the County Clerk and Recorder of the county in which the well is located.

Please answer all questions. If not applicable, so state, otherwise the form will be returned.

Original to the County Clerk and Recorder; duplicate to the State Engineer; Triplicate to the School of Mines and Quadruplicate for the Appropriator.

720502

STATE OF MONTANA,
County of Yellowstone,

This instrument was filed in my office
this DEC 21 day of 1958
at 9:26 o'clock A.M.

Edwin S. Redding,
County Clerk & Recorder

By [Signature] Deputy

\$ 2.00

GV

File No.

T 4NR 33C

DUPLICATE

County Yellowstone

STATE OF MONTANA
ADMINISTRATOR OF GROUNDWATER CODE
OFFICE OF STATE ENGINEER


RECEIVED
DEC 30 1963

Declaration of Vested Groundwater Rights

(Under Chapter 237, Montana Session Laws, 1961)

STATE ENGINEER

1. W. E. St. John, of Custer, Montana,
(Name of Appropriator) (Address) (Town)
County of Yellowstone State of Montana
have appropriated groundwater according to the Montana laws in effect prior to January 1, 1962, as follows:



to 57.110 25/2 Blk 9
Toward 9 West
1/4 Sec. 1 T4NR33C

Indicate point of appropriation and place of use, if possible. Each small square represents 10 acres.

2. The beneficial use on which the claim is based

house hold purposes

3. Date or approximate date of earliest beneficial use; and how continuous the use has been January 21, 1950
since January 21, 1950.

4. The amount of groundwater claimed (in miner's inches or gallons per minute) more than 10

5. If used for irrigation, give the acreage and description of the lands to which water has been applied and name of the owner thereof none

6. The means of withdrawing such water from the ground and the location of each well or other means of withdrawal
electric pump

7. The date of commencement and completion of the construction of the well, wells, or other works for withdrawal of groundwater about JANUARY 23, 1950

8. The depth of water table 14 feet from top

9. So far as it may be available, the type, size and depth of each well or the general specifications of any other works for the withdrawal of groundwater
90 feet deep 6-6/8 casing 45 feet

10. The estimated amount of groundwater withdrawn each year several thousand Gal.

11. The log of formations encountered in the drilling of each well if available 21 feet eroded clay and sandstone, 32 feet gravel, 61 feet shale, and sandstone.

12. Such other information of a similar nature as may be useful in carrying out the policy of this act, including reference to book and page of any county record none

Signature of Owner W. E. St. John

Date Dec 11, 1963

Three copies to be filed by the owner with the County Clerk and Recorder of the county in which the well is located.

Please answer all questions. If not applicable, so state, otherwise the form will be returned.

Original to the County Clerk and Recorder; duplicate to the State Engineer; Triplicate to the School of Mines and Quadruplicate for the Appropriator.

721168

STATE OF MONTANA
County of Yellowstone

This instrument was filed for record on
DEC 30 1925

J. W. ...
7a

...
...
...

...
...
...

File No.

ORIGINAL

T. 4^N R. 33
County. D. JAN 2 1962

STATE OF MONTANA
ADMINISTRATOR OF GROUNDWATER CODE
OFFICE OF STATE ENGINEER

STALE

DECLARATION OF VESTED GROUNDWATER RIGHTS
(Under Chapter 237, Montana Session Laws, 1961)

1. Lerna O. Stork of Custer Mont
(Name of Appropriator) (Address) (Town)

County of Yellowstone State of _____
have appropriated groundwater according to the Montana laws in effect prior to
January 1, 1962, as follows:

R. 33 E

		X	X	X	X
		X	X	X	X

74th Nov. 1947

Indicate point of appropriation and place of use, if possible. Each small square represents 10 acres.

- 2. The beneficial use on which the claim is based - Commercial (Hotel)
- 3. Date or approximate date of earliest beneficial use; and how continuous the use has been - Nov. 1947
constant use
- 4. The amount of groundwater claimed (in miner's inches or gallons per minute) - not known
- 5. If used for irrigation, give the acreage and description of the lands to which water has been applied and name of the owner thereof - no
- 6. The means of withdrawing such water from the ground and the location of each well or other means of withdrawal - Electric Pumps

7. The date of commencement and completion of the construction of the well, wells, or other works for withdrawal of groundwater Nov. 1947

8. The depth of water table - not known

9. So far as it may be available, the type, size and depth of each well or the general specifications of any other works for the withdrawal of groundwater - 6 in casing - surface water 8 ft - Good water from surface 14 ft pipe

10. The estimated amount of groundwater withdrawn each year 700,000

11. The log of formations encountered in the drilling of each well if available - not available completely - drilled 90 to 100 ft.

12. Such other information of a similar nature as may be useful in carrying out the policy of this act, including reference to book and page of any county record -

Signature of Owner - Lerna O. Stork
Date - Dec 21, 1962

Three copies to be filed by the owner with the County Clerk and Recorder of the county in which the well is located. Please answer all questions. If not applicable, so state, otherwise the form will be returned.

Original to the County Clerk & Recorder; Duplicate to the State Engineer; Triplicate to the Montana Bureau of Mines and Geology, and Quadruplicate for the appropriator

721465

STATE OF MONTANA,
County of Yellowstone,
This instrument was filed in my office
this 27 day of Dec 1988
at 9 o'clock A.M.
County Clerk of Yellowstone
John Deputy
200

914384

Handwritten notes and stamps, including "AUG 21 1972" and "2:44 P".

STATE OF MONTANA, }
County of Yellowstone, } ss.
This instrument was filed in my office
this AUG 21 1972 day of 19
at 2:44 o'clock P M.
MERRILL H. KLUNDT
County Clerk & Recorder
By Jaed Deputy
2nd

RECEIVED

GAZETTE PRINTING

File No. _____

T. 4 N.R. 33E

DUPLICATE


County Jewell Stone

STATE OF MONTANA
ADMINISTRATOR OF GROUNDWATER CODE
OFFICE OF STATE ENGINEER

Notice of Completion of Groundwater Appropriation
Without Well

(Under Chapter 237 Montana Session Laws, 1961)

Date of Appropriation of Groundwater 12/14/72
Owner Alderson Ranch Co Address Custer
Contractor (if any) N.A.
Address of Contractor NA
Date Started NA Date Completed NA



Describe means of obtaining groundwater without a well "as by sub-irrigation and other natural processes". Include depth to water when applicable. by Natural Flow

Quantity of water developed and used with explanation of method used to measure or estimate such amount. If use is intermittent

1/4 Sec 4 T 41 R 33E
Indicate point of appropriation and place of use, if possible.

estimate approximate lengths of periods of use year around
Natural Spring - Flowing
into 3000 gal Cement
Cister. the spring flows
between 30 - 50 gal per minute

Doc. No. 922982
Filed for record
this 14th day of December
A. D. 19 72, at 4:00
o'clock P. M.

Signature of Owner Allen W Alderson
Date 12/14/72

This form to be prepared by contractor (if any), otherwise by the owner.
Three copies of this notice are to be filed with the County Clerk and Recorder of the county in which the works are located.
Please answer all questions. If not applicable, so state, otherwise the form will be returned.
Original to the County Clerk and Recorder; duplicate to the State Engineer; Triplicate to the Montana Bureau of Mines and Geology and Quadruplicate for the Appropriator.

52030

622987

PHONE 634-4320

Dear Mr. Guse:
This is in re
regard to D.W.
at Billings.
Mrs. Ronald J. Guse
Resources Division
San Mitchell Building
Helena, Montana 59601

ALDERSON RANCH COMPANY
CUSTER MONTANA 59024

STATE OF MONTANA
County of Yellowstone
This document was filed in my office
this DEC 14 1972 at
4:00 o'clock P. M.
LAWRENCE M. SULLIVAN
County Clerk of Yellowstone
By [Signature] Deputy
24

4520

ALDERSON RANCH COMPANY
CUSTER, MONTANA 59024

February 14, 1973

Mr. Ronald J. Guse
Resources Division
Sam Mitchell Building
Helena, Montana 59601

Dear Mr. Guse:

This is in response to your letter of January 30, 1973 in regard to G W-3 for # 922987 filed in Yellowstone County Courthouse at Billings, Mont on December 14, 1972.

I believe the spring in question should be filed on a GW-3 form. This spring has been developed and is piped into a 3,000 gallon cistern. The water is used for household use and the run off for stock water.

Thank you for your assistance. I hope that this clears everything up. If not, please let me know.

Sincerely yours,

Allen W. Alderson

Allen W. Alderson

RECEIVED

FEB 14 1973

U.S. DEPARTMENT OF THE INTERIOR
BUREAU OF LAND MANAGEMENT

Bureau of Mines and Geology and Quadruplicate for the Appropriator.

52,150

T. 14 N. R. 33 E.
County Yellow Stone

DATE

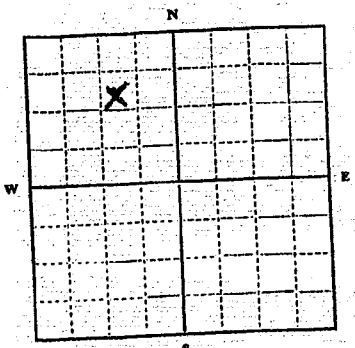
STATE OF MONTANA
ADMINISTRATOR OF GROUNDWATER CODE
OFFICE OF STATE ENGINEER

Notice of Completion of Groundwater Appropriation
Without Well

(Under Chapter 237 Montana Session Laws, 1961)

Date of Appropriation of Groundwater 12/14/72
Owner Alderson Ranch Co. Address Custer
Contractor (if any) N.A.
Address of Contractor N.A.
Date Started N.A. Date Completed N.A.

Describe means of obtaining groundwater without a well "as by sub-irrigation and other natural processes". Include depth to water when applicable. by Natural Flow



N 1/4 Sec. 4 T 41 R 33 E
Indicate point of appropriation and place of use, if possible.

922987
14th December
72 4:00
P.

Quantity of water developed and used with explanation of method used to measure or estimate such amount. If use is intermittent

estimate approximate lengths of periods of use Year Around.
Natural Spring - Flowing into 3000 gal. Cement Cistern. The spring flows between 30 - 50 gal. per minute.

Signature of Owner Allen W. Alderson
Date 12/14/72

This form to be prepared by contractor (if any), otherwise by the owner.

Three copies of this notice are to be filed with the County Clerk and Recorder of the county in which the works are located.

Please answer all questions. If not applicable, so state, otherwise the form will be returned.

Original to the County Clerk and Recorder; duplicate to the State Engineer; Triplicate to the Montana Bureau of Mines and Geology and Quadruplicate for the Appropriator.

Mr. Allen W.

Yellowstone

January 30, 1973

Mr. Allen W. Alderson
Alderson Ranch Co.
Custer, MT 59024

Dear Mr. Alderson:

This is in response to the enclosed GW-3 form, Notice of Completion of Groundwater Appropriation Without Well, that was filed in the Yellowstone County Courthouse at Billings, MT on December 14, 1972 at 4:00 PM, document number 922987.

Unfortunately, the GW-3 form, which you have filed is intended for the purpose of appropriating groundwater taken by developed springs, drains and sub-irrigation. According to the enclosed GW-3 form, the spring you have appropriated is not developed at its source of extrusion from the ground; therefore, the spring is classified as surface water and comes under Montana's surface water laws. (see enclosed explanation of developed and undeveloped springs).

Also enclosed is a form entitled Notice of Appropriation to be used for appropriating Surface Water, and a pamphlet on Surface Water Rights, (Additional copies of the Notice of Appropriation form can be purchased at most major office supply stores.) Please note the areas underlined in red.

If the GW-3 form is indeed for an undeveloped spring the Notice of Appropriation should be filed in the local county courthouse. If the spring is developed at its source of extrusion from the ground, please notify this department and the GW-3 form will be amended to read as such.

If we can be of further assistance in this matter, please feel free to contact us at any time.

Sincerely,

Ronald J. Guse
Groundwater Rights Coordinator
WATER RESOURCES DIVISION

RJG/1k

Enclosures (4)

DUPLICATE

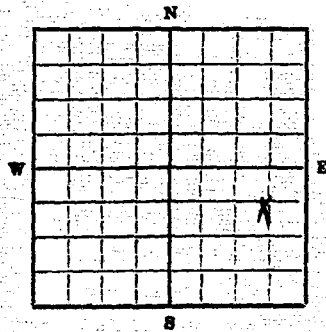
County Yellowstone

STATE OF MONTANA
ADMINISTRATOR OF GROUNDWATER CODE
OFFICE OF STATE ENGINEER

RECEIVED
DEC 26 1963

Declaration of Vested Groundwater Rights
(Under Chapter 237, Montana Session Laws, 1961) STATE ENGINEER

1. William E. Steele, of 2820 Augusta Lane, Billings (Address) (Town)
County of Yellowstone State of Montana
have appropriated groundwater according to the Montana laws in effect prior to January 1, 1962, as follows:



NE 1/4 Sec. 4, T4N, R. 33-7
Indicate point of appropriation and place of use, if possible. Each small square represents 10 acres.

- 2. The beneficial use on which the claim is based Household
- 3. Date or approximate date of earliest beneficial use; and how continuous the use has been 1958
- 4. The amount of groundwater claimed (in miner's inches or gallons per minute) 10 gallons per minute
- 5. If used for irrigation, give the acreage and description of the lands to which water has been applied and name of the owner thereof not used
- 6. The means of withdrawing such water from the ground and the location of each well or other means of withdrawal Submersible pump with electricity

- 7. The date of commencement and completion of the construction of the well, wells, or other works for withdrawal of groundwater 1958
- 8. The depth of water table pumping water level 110 feet
- 9. So far as it may be available, the type, size and depth of each well or the general specifications of any other works for the withdrawal of groundwater 201 feet deep; 6 inch hole
- 10. The estimated amount of groundwater withdrawn each year 1,314,000 gal.
- 11. The log of formations encountered in the drilling of each well if available Unknown
- 12. Such other information of a similar nature as may be useful in carrying out the policy of this act, including reference to book and page of any county record Unknown

Signature of Owner William E. Steele
Date Dec 20, 1963

Three copies to be filed by the owner with the County Clerk and Recorder of the county in which the well is located.

Please answer all questions. If not applicable, so state, otherwise the form will be returned.

Original to the County Clerk and Recorder; duplicate to the State Engineer; Triplicate to the School of Mines and Quadruplicate for the Appropriator.

720745

STATE OF MONTANA
 County of _____
 This is to certify that _____ my office
 on DEC 23 1968
 at 2:54 P M
 County Clerk
J. W. [Signature] Deputy Clerk
J. Co.

... to ...
 ...
 ...

...
 ...
 ...

GM

File No.

DUPLICATE

T. 4N R. 55E

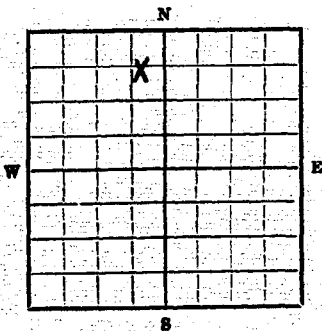
County Yellowstone

STATE OF MONTANA
ADMINISTRATOR OF GROUNDWATER CODE
OFFICE OF STATE ENGINEER

RECEIVED
DEC 26 1963

Declaration of Vested Groundwater Rights STATE ENGINEER
(Under Chapter 237, Montana Session Laws, 1961)

1. William E. Steals of 2320 Augusta Lane, Billings
(Name of Appropriator) (Address) (Town)
County of Yellowstone State of Montana
have appropriated groundwater according to the Montana laws in effect prior to January 1, 1962, as follows:



NE 1/4 Sec. 4 T. 4N R. 33-E

Indicate point of appropriation and place of use, if possible. Each small square represents 10 acres.

2. The beneficial use on which the claim is based Household

3. Date or approximate date of earliest beneficial use; and how continuous the use has been 1956; continuous

4. The amount of groundwater claimed (in miner's inches or gallons per minute) 20 gallons per minute

5. If used for irrigation, give the acreage and description of the lands to which water has been applied and name of the owner thereof Not used

6. The means of withdrawing such water from the ground and the location of each well or other means of withdrawal Submersible pump with electricity

7. The date of commencement and completion of the construction of the well, wells, or other works for withdrawal of groundwater 1956

8. The depth of water table pumping water level 80 feet

9. So far as it may be available, the type, size and depth of each well or the general specifications of any other works for the withdrawal of groundwater 168 feet deep 6 inch hole

10. The estimated amount of groundwater withdrawn each year 2,628,000 gal.

11. The log of formations encountered in the drilling of each well if available Unknown

12. Such other information of a similar nature as may be useful in carrying out the policy of this act, including reference to book and page of any county record Unknown

Signature of Owner William E. Steals

Date Dec 20, 1963

Three copies to be filed by the owner with the County Clerk and Recorder of the county in which the well is located.

Please answer all questions. If not applicable, so state, otherwise the form will be returned.

Original to the County Clerk and Recorder; duplicate to the State Engineer; Triplicate to the School of Mines and Quadruplicate for the Appropriator.

12904

4

File No.

T. 4N R. 33-E

DUPLICATE

County Yellowstone

STATE OF MONTANA
ADMINISTRATOR OF GROUNDWATER CODE
OFFICE OF STATE ENGINEER

RECEIVED
DEC 26 1963
STATE ENGINEER

Notice of Completion of Groundwater Appropriation
Without Well

(Under Chapter 237 Montana Session Laws, 1961)

Date of Appropriation of Groundwater 1946


Owner William E. Steele Address 2820 Augusta Lane

Contractor (if any) None

Address of Contractor

Date Started May, 1946 Date Completed May, 1946

Describe means of obtaining groundwater without a well "as by sub-irrigation and other natural processes". Include depth to water when applicable. Bored two springs in, then piped them into 3,500 gallon concrete tank, then piped 800 feet for household use.



NE 1/4 Sec. 4N R. 33-E
Indicate point of appropriation and place of use, if possible.

Quantity of water developed and used with explanation of method used to measure or estimate such amount. If use is intermittent estimate approximate lengths of periods of use. Continually

175,200 gal.

Signature of Owner William E. Steele

Date Dec 20, 1963

This form to be prepared by contractor (if any); otherwise by the owner.

Three copies of this notice are to be filed with the County Clerk and Recorder of the county in which the works are located.

Please answer all questions. If not applicable, so state, otherwise the form will be returned.

Original to the County Clerk and Recorder; duplicate to the State Engineer; Triplicate to the Montana Bureau of Mines and Geology and Quadruplicate for the Appropriator.

12921
1283

720764

STATE OF MONTANA,
County of Yellowstone,

This instrument was filed in my office
DEC 23 1908

this _____ day of _____ 19____
at 3:30 o'clock _____ M.

Edmon S. Redding,
County Clerk & Recorder

By _____ Deputy
J. W.

GW

File No.

T.4N R. 33-E

DUPLICATE

County Yellowstone

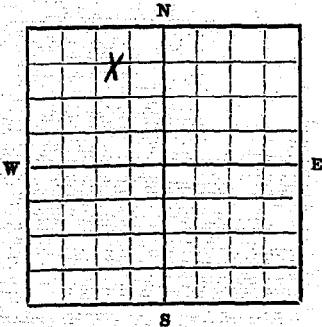
STATE OF MONTANA
ADMINISTRATOR OF GROUNDWATER CODE
OFFICE OF STATE ENGINEER

RECEIVED
DEC 26 1963

Declaration of Vested Groundwater Rights

(Under Chapter 237, Montana Session Laws, 1961) STATE ENGINEER

1. William E. Steals, of 2820 Augusta Lane, Billings
(Name of Appropriator) (Address) (Town)
County of Yellowstone State of Montana
have appropriated groundwater according to the Montana laws in effect prior to January 1, 1962, as follows:



NE 1/4 NW 1/4 Sec. 4 T.4N R.33-E

Indicate point of appropriation and place of use, if possible. Each small square represents 10 acres.

- 2. The beneficial use on which the claim is based Stockwater
- 3. Date or approximate date of earliest beneficial use; and how continuous the use has been 1946; continuous
- 4. The amount of groundwater claimed (in miner's inches or gallons per minute) 4 gallons per minute
- 5. If used for irrigation, give the acreage and description of the lands to which water has been applied and name of the owner thereof Not used
- 6. The means of withdrawing such water from the ground and the location of each well or other means of withdrawal
Lift pump with windmill

- 7. The date of commencement and completion of the construction of the well, wells, or other works for withdrawal of groundwater 1946
- 8. The depth of water table Unknown
- 9. So far as it may be available, the type, size and depth of each well or the general specifications of any other works for the withdrawal of groundwater 50 feet deep; 6 inch hole
- 10. The estimated amount of groundwater withdrawn each year ~~Unknown~~ 345,600 gal.
- 11. The log of formations encountered in the drilling of each well if available Unknown
- 12. Such other information of a similar nature as may be useful in carrying out the policy of this act, including reference to book and page of any county record Unknown

Signature of Owner William E. Steals

Date Dec 20, 1963

Three copies to be filed by the owner with the County Clerk and Recorder of the county in which the well is located.

Please answer all questions. If not applicable, so state, otherwise the form will be returned.

Original to the County Clerk and Recorder; duplicate to the State Engineer; Triplicate to the School of Mines and Quadruplicate for the Appropriator.

720753

STATE OF MONTANA

County of _____

This _____ my office

this **DEC 23 1963** 10 _____

at **3:04** _____ P.M.

_____ order

J.L.S. Deputy

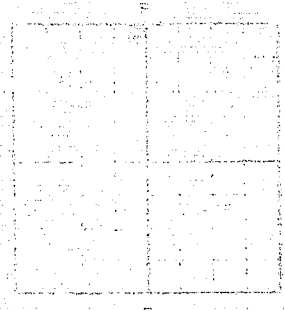
2900

noted to be found in the
county of _____
at _____

noted to be found in the
county of _____
at _____

noted to be found in the
county of _____
at _____

769146



OFFICE OF WATER RESOURCES
DIVISION OF WATER RESOURCES
STATE OF CALIFORNIA

STATION NO. 769146

DATE: DEC 30 1965

TIME: 11:30

200

STATION NO. 769146
DATE: DEC 30 1965

STATION NO. 769146
DATE: DEC 30 1965

938460

STATE OF MONTANA, } ss.
County of Yellowstone }
This instrument was filed in my office
this 29 day JUN 29 1973
at 7:45 o'clock P. M.
By MERRILL H. KLUNDT
Deputy Clerk & Recorder
By [Signature] Deputy
24

RECEIVED
County Blaine

STATE OF MONTANA
ADMINISTRATOR OF GROUNDWATER CODEMONTANA DEPARTMENT OF NATURAL
RESOURCES AND CONSERVATION
MONTANA WATER RESOURCES BOARD

NOTICE OF COMPLETION OF GROUNDWATER APPROPRIATION WITHOUT WELL
Developed After January 1, 1962

(Under Chapter 237, Montana Session Laws, 1961, as amended)

This form to be prepared by contractor (if any), otherwise by the owner.
Three copies of this notice are to be filed with the County Clerk and Recorder of the county in which the works are located.
Please answer all questions. If not applicable, so state, otherwise the form may be returned.

For Administrator's Use	
File
GW 1

Owner Joe A. Kromb
 Address Casper, Wyo.
 Contractor (if any)
 Address of Contractor
 Date Started Date Completed

1. Describe means of obtaining groundwater (as by sub-irrigation, developed spring, drains, etc.)

2. Means of withdrawing water (gravity, pump, canal, etc.)

3. Depth of water table


4. Use of the water crop

5. Amount of groundwater claimed (in miner's inches or gallons per minute)

6. If used for irrigation, give number of acres and description of land

7. Estimate amount of water used each year

8. Months of year spring flows



1/4 Sec 17-8
42 SW 33E

INDICATE POINT OF APPROPRIATION AND PLACE OF USE, IF POSSIBLE.
Elevation of spring, if known or estimated

Signature of Owner Joe A. Kromb
 Date JUN 29 1970

958461

STATE OF MONTANA, }
County of Yellowstone, } ss.
This instrument was filed in my office
this 29 day of JUN 1973
at 2:46 o'clock P M.
MERRILL M. KLUNDT
County Clerk & Recorder
By [Signature] Deputy

DUPLICATE

FEB 8 1965

County VE LL

Bill _____
 B. _____

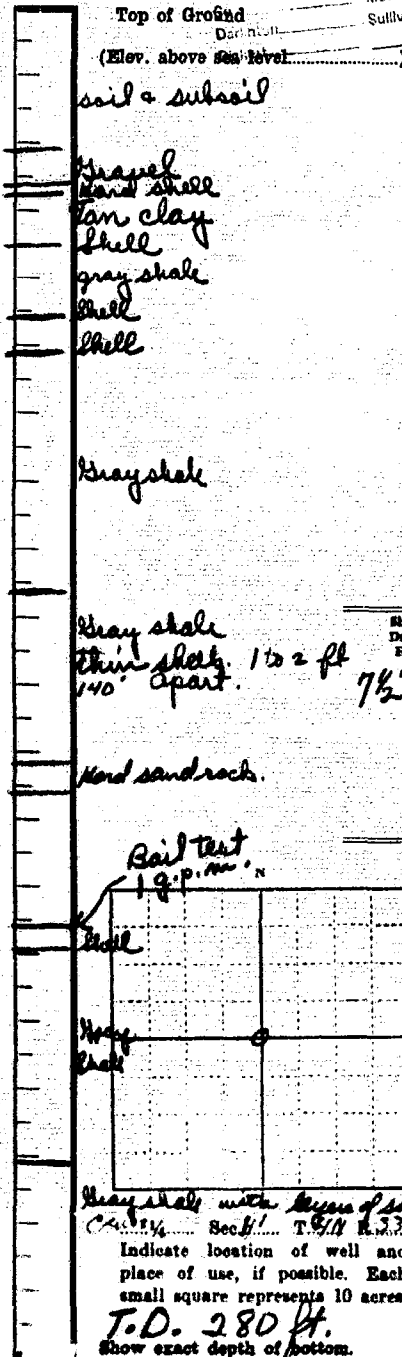
STATE OF MONTANA
 ADMINISTRATOR OF GROUNDWATER CODE
 OFFICE OF STATE ENGINEER

Notice of Completion of Groundwater
 Appropriation by Means of Well

(Under Chapter 237, Montana Session Laws, 1961)

Owner Ed & Belle Address Custer Mont
 Driller J. E. Sammers Address Box 384 Hardin Mont
 Date of Notice of Appropriation of Groundwater _____
 Date well started Aug 18 1965 Date Completed Aug 25 1965
 Type of well Drilled Equipment Used Rotary
 (dug, driven, bored or drilled) (Churn, drill, rotary or other)
 Water Use: Domestic Municipal Other Irrigation
 Industrial Drainage Stock

Indicate on the diagram the character and thickness of the different strata met with in drilling, such as soil, clay, shale, gravel, rock or sand, etc. Show depth at which water is encountered, thickness and character of water-bearing strata and height to which water rises in the well.



Size of Drilled Hole	Size and Weight of Casing	From (Feet)	To (Feet)	PERFORATIONS		
				Kind Size	From (Feet)	To (Feet)
7 1/2"	6 5/8" O.D.	1 ft above surface		4" inch cuts 4" long	105	195
	12.89 lb. per ft.	280 ft.			200	280

Static Water Level for non-flowing Well _____ feet.
 Shut-in Pressure for Flowing Well _____
 Pumping Water Level 255 feet at 6 gal. per minute.
 Discharge in gal. per min. of flowing well _____
 How Tested Bailer Length of Test 2 hrs

Remarks: (Gravel packing, cementing, packers, type of shutoff, location of place of use of groundwater if not at well, and any other similar pertinent information, including number of acres irrigated, if used for irrigation) _____

Driller's License Number 131

Driller's Signature J. E. Sammers

This form to be prepared by driller, and three copies to be filed by the owner with the County Clerk and Recorder in the county in which the well is located

Please answer all questions. If not applicable, so state, otherwise the form will be returned.

Original to the County Clerk and Recorder; duplicate to the State Engineer; Triplicate to the Montana Bureau of Mines and Geology and Quadruplicate for the Appropriator.

40814

STATE OF MONTANA
COUNTY OF YELLOWSTONE

721756

STATE OF MONTANA,
County of Yellowstone.

This instrument was filed in my office

this FEB 7 1966 of 1966

at 2:30 o'clock PM.

By Edwin S. Reading
County Clerk & Recorder

By [Signature] Deputy

SEARCHED INDEXED
SERIALIZED FILED
FEB 7 1966
FBI - YELLOWSTONE

RECORDED
INDEXED
FEB 7 1966
COUNTY CLERK & RECORDER
YELLOWSTONE, MONTANA

721756

Form No. 18
8-60

T. 4 N R. 33 E

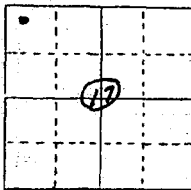
County Yellowstone

MONTANA BUREAU OF MINES AND GEOLOGY
Butte, Montana



STATE ENGINEER

Water Well Log



Owner Lillian M. Norton Address 222 S 36th, Billings, Montana
Driller L. E. Anderson Address Billings, Montana
Date Started 1-19-45 Date Completed 1-19-45
Location: Sec. 17 T. 4N R. 33E $\frac{1}{4}$ sec. NE4 NW4

Type of well Drilled Equipment used Drill
(Dug, driven, bored, or drilled) (Churn, drill, rotary, other)

Water use: Domestic Municipal Stock Irrigation
Industrial Drainage Other _____

Casing: 85 ft. to _____ ft. Type Standard Size 6"

Casing: _____ ft. to _____ ft. Type _____ Size _____

Casing: _____ ft. to _____ ft. Type _____ Size _____

Perforated or screened: Ft. _____ to ft. _____ . Ft. _____ to ft. _____

Type of screen or perforations _____

Static water level, for non-flowing well: 85 feet.

Shut-in pressure, for flowing well: _____ lb./sq. in. on: _____ (date)

Pumping water level 85 feet at _____ gal. per min.

How tested: Ballor

Length of test _____

Remarks: (Gravel packing, cementing, packers, type of shut-off, depth of shut-off)

(over)

Form No. 18
8-60

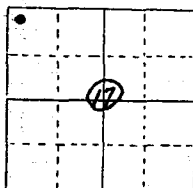
T. 4N R. 33E

County Yellowstone

MONTANA BUREAU OF MINES AND GEOLOGY
Butte, Montana

STATE ENGINEER

Water Well Log



Owner Lillian M. Merton Address 122 S 36th Billings, Montana

Driller Joe Morling Address Billings, Montana

Date Started 2-17-35 Date Completed 2-27-35

Location: Sec. 17 T. 4N R. 33E $\frac{1}{4}$ sec. NE 1/4

Type of well Drilled Equipment used Drill
(Dug, driven, bored, or drilled) (Churn, drill, rotary, other)

Water use: Domestic Municipal Stock Irrigation
Industrial Drainage Other _____

Casing: 51 ft. to _____ ft. Type Standard Size 6"

Casing: _____ ft. to _____ ft. Type _____ Size _____

Casing: _____ ft. to _____ ft. Type _____ Size _____

Perforated or screened: Ft. _____ to ft. _____ . Ft. _____ to ft. _____

Type of screen or perforations Perforations

Static water level, for non-flowing well: 120 feet feet.

Shut-in pressure, for flowing well: _____ lb./sq. in. on: _____ (date)

Pumping water level 120 feet at _____ gal. per min.

How tested: Bailer - keeps up with 20-gal bailer

Length of test _____

Remarks: (Gravel packing, cementing, packers, type of shut-off, depth of shut-off)

(over)

GW.

Approved Stock Form—State Publishing Co., Helena, Montana—42234

File No.

T. H. N. R. 33 E 18
County Yellowstone

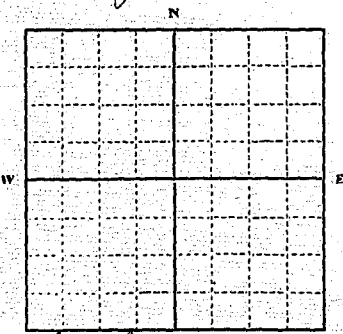
DUPLICATE

STATE OF MONTANA
ADMINISTRATOR OF GROUNDWATER CODE
OFFICE OF STATE ENGINEER

RECEIVED
DEC 30 1963

Declaration of Vested Groundwater Rights
(Under Chapter 237, Montana Session Laws, 1961)

1. John Bott, of Custer (Town)
(Name of Appropriator) (Address)
County of Yellowstone State of Montana
have appropriated groundwater according to the Montana laws in effect prior to January 1, 1962, as follows:



15-247 5 Sec. 7 + Lot 142
1/4 Sec. 8 T. 4 N. R. 33 E.
Indicate point of appropriation and place of use, if possible. Each small square represents 10 acres.

- 2. The beneficial use on which the claim is based Stock
- 3. Date or approximate date of earliest beneficial use; and how continuous the use has been 1950
- 4. The amount of groundwater claimed (in miner's inches or gallons per minute) 15 gal
- 5. If used for irrigation, give the acreage and description of the lands to which water has been applied and name of the owner thereof none
- 6. The means of withdrawing such water from the ground and the location of each well or other means of withdrawal Electric Pump
- 7. The date of commencement and completion of the construction of the well, wells, or other works for withdrawal of groundwater 1950
- 8. The depth of water table 40 ft
- 9. So far as it may be available, the type, size and depth of each well or the general specifications of any other works for the withdrawal of groundwater not known
- 10. The estimated amount of groundwater withdrawn each year 200,250.00
- 11. The log of formations encountered in the drilling of each well if available
- 12. Such other information of a similar nature as may be useful in carrying out the policy of this act, including reference to book and page of any county record none

Signature of Owner John Bott
Date 12.30.63

Three copies to be filed by the owner with the County Clerk and Recorder of the county in which the well is located.
Please answer all questions. If not applicable, so state, otherwise the form will be returned.

Original to the County Clerk and Recorder; Duplicate to the State Engineer; Triplicate to the Montana Bureau of Mines and Geology, and Quadruplicate for the Appropriator.

16222

GW 4

File No.

DUPLICATE

T. H. M. R. 33 E
County of Yellowstone


STATE OF MONTANA
ADMINISTRATOR OF GROUNDWATER CODE
OFFICE OF STATE ENGINEER

RECEIVED
DEC 30 1963
STATE ENGINEER

Declaration of Vested Groundwater Rights

(Under Chapter 237, Montana Session Laws, 1962)

1. John Batt of Quaters (Address) Quaters (Town)
(Name of Appropriator)
County of Yellowstone State of Montana
have appropriated groundwater according to the Montana laws in effect prior to January 1, 1962, as follows:



15 to 5 Sec 7 & 6 T. 42
1/4 Sec. 14, T. 42, R. 33
Indicate point of appropriation and place of use, if possible. Each small square represents 10 acres.

2. The beneficial use on which the claim is based. Household
3. Date or approximate date of earliest beneficial use; and how continuous the use has been. 1943
4. The amount of groundwater claimed (in miner's inches or gallons per minute). 10- gal.
5. If used for irrigation, give the acreage and description of the lands to which water has been applied and name of the owner thereof. none
6. The means of withdrawing such water from the ground and the location of each well or other means of withdrawal. Electric Pump
7. The date of commencement and completion of the construction of the well, wells, or other works for withdrawal of groundwater. 1943
8. The depth of water table. 40- ft.
9. So far as it may be available, the type, size and depth of each well or the general specifications of any other works for the withdrawal of groundwater. not known
10. The estimated amount of groundwater withdrawn each year. 114,000.00 gal.
11. The log of formations encountered in the drilling of each well if available. not known
12. Such other information of a similar nature as may be useful in carrying out the policy of this act, including reference to book and page of any county record. none

Signature of Owner John Batt
Date 12-30-63

Three copies to be filed by the owner with the County Clerk and Recorder of the county in which the well is located.
Please answer all questions. If not applicable, so state, otherwise the form will be returned.

Original to the County Clerk and Recorder; Duplicate to the State Engineer; Triplicate to the Montana Bureau of Mines and Geology, and Quadruplicate for the Appropriator.

721229

STATE OF MONTANA,
County of Yellowstone.

This instrument was filed in my office

this DEC. 30 day of 2001 19.

at 12:52 o'clock P M.

Edmon S. Redding,
County Clerk & Recorder

By EE Deputy

2.00

721221

STATE OF MONTANA, }
County of Yellowstone, }

This instrument was filed in my office

this day of DEC 30 1963

at 12:36 o'clock P M

Edmon S. Hastings,
County Clerk & Recorder

By Jall Deputy
2nd

18

File No.

T.H.M. R. 33 E

DUPLICATE

County Yellowstone


STATE OF MONTANA
ADMINISTRATOR OF GROUNDWATER CODE
OFFICE OF STATE ENGINEER

RECEIVED
DEC 30 1963
STATE ENGINEER

Declaration of Vested Groundwater Rights

(Under Chapter 237, Montana Session Laws, 1961)

1. John Roth, of Custer
(Name of Appropriator) (Address) (Town)
County of Yellowstone State of Montana
have appropriated groundwater according to the Montana laws in effect prior to January 1, 1962, as follows:



15. Lot 5 Sec 7 + lots
1/4 Sec 18 T. 4 N. R. 33 E

Indicate point of appropriation and place of use, if possible. Each small square represents 10 acres.

2. The beneficial use on which the claim is based. Stock

3. Date or approximate date of earliest beneficial use; and how continuous the use has been. 1918

4. The amount of groundwater claimed (in miner's inches or gallons per minute). 15 gpm

5. If used for irrigation, give the acreage and description of the lands to which water has been applied and name of the owner thereof. none

6. The means of withdrawing such water from the ground and the location of each well or other means of withdrawal. Electric Pump

7. The date of commencement and completion of the construction of the well, wells, or other works for withdrawal of groundwater. 1918

8. The depth of water table. 50 ft

9. So far as it may be available, the type, size and depth of each well or the general specifications of any other works for the withdrawal of groundwater. not known

10. The estimated amount of groundwater withdrawn each year. 200,000 gpd

11. The log of formations encountered in the drilling of each well if available. not known

12. Such other information of a similar nature as may be useful in carrying out the policy of this act, including reference to book and page of any county record.

Signature of Owner John Roth

Date 12.30.63

Three copies to be filed by the owner with the County Clerk and Recorder of the county in which the well is located.

Please answer all questions. If not applicable, so state, otherwise the form will be returned.

Original to the County Clerk and Recorder; Duplicate to the State Engineer; Triplicate to the Montana Bureau of Mines and Geology, and Quadruplicate for the Appropriator.

16234

7/18

File No.

T. 4. N. R. 33 E

DUPLICATE

County Yellowstone


STATE OF MONTANA
ADMINISTRATOR OF GROUNDWATER CODE
OFFICE OF STATE ENGINEER

DEC 30 1963
STATE ENGINEER

Declaration of Vested Groundwater Rights

(Under Chapter 237, Montana Session Laws, 1961)

1. John Bett, of Custer,
(Name of Appropriator) (Address) (Town)
County of Yellowstone State of Montana
have appropriated groundwater according to the Montana laws in effect prior to January 1, 1962, as follows:



15 Lot 5 Sec 17 + Lots 1 + 2
1/4 Sec 18 T. 4. N. R. 33

Indicate point of appropriation and place of use, if possible. Each small square represents 10 acres.

2. The beneficial use on which the claim is based Beet House

3. Date or approximate date of earliest beneficial use; and how continuous the use has been 1915

4. The amount of groundwater claimed (in miner's inches or gallons per minute) 10 - gal

5. If used for irrigation, give the acreage and description of the lands to which water has been applied and name of the owner thereof
none

6. The means of withdrawing such water from the ground and the location of each well or other means of withdrawal
Electric Pump

7. The date of commencement and completion of the construction of the well, wells, or other works for withdrawal of groundwater 1950

8. The depth of water table 25 ft

9. So far as it may be available, the type, size and depth of each well or the general specifications of any other works for the withdrawal of groundwater
not known

10. The estimated amount of groundwater withdrawn each year 125,000.00

11. The log of formations encountered in the drilling of each well if available

12. Such other information of a similar nature as may be useful in carrying out the policy of this act, including reference to book and page of any county record
none

Signature of Owner John Bett
Date 12-30-63

Three copies to be filed by the owner with the County Clerk and Recorder of the county in which the well is located.

Please answer all questions. If not applicable, so state, otherwise the form will be returned.

Original to the County Clerk and Recorder; Duplicate to the State Engineer; Triplicate to the Montana Bureau of Mines and Geology, and Quadruplicate for the Appropriator.

16235

721246

STATE OF MONTANA,
County of Yellowstone,

This instrument was filed in my office

this 16 day DEC 20 1963

at 1:16 o'clock P M.

William S. Reddy,
County Clerk & Recorder

By Jaw
2nd Deputy

S
T
H
A
B

Handwritten notes and stamps in the upper right corner, including a date stamp that appears to read "DEC 20 1963".

Vertical text on the right edge of the page, possibly a page number or reference code.

721247

STATE OF MONTANA,
County of Yellowstone,

This instrument was recorded in my office

on DEC 20 1963

at 1:18 P. M.

by _____

Notary Public

My commission expires _____

*Jan
ja*

GV

File No.

DUPLICATE

T 4W R 33E 22
County Yellowstone

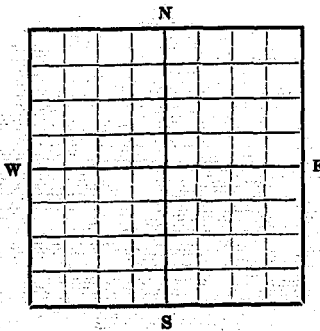
STATE OF MONTANA
ADMINISTRATOR OF GROUNDWATER CODE
OFFICE OF STATE ENGINEER

RECEIVED
DEC 13 1963

Declaration of Vested Groundwater Rights
(Under Chapter 237, Montana Session Laws, 1961)

STATE ENGINEER

1. James Ruff, of Box 104 Cluster
(Name of Appropriator) (Address) (Town)
County of Yellowstone State of Montana 59024
have appropriated groundwater according to the Montana laws in effect prior to January 1, 1962, as follows:



Middle
1/4 Sec 22 T4N R33E

Indicate point of appropriation and place of use, if possible. Each small square represents 10 acres.

- The beneficial use on which the claim is based Hives Rock Water
- Date or approximate date of earliest beneficial use; and how continuous the use has been Drill in 1957
approximate used May 1 to Oct 31
- The amount of groundwater claimed (in miner's inches or gallons per minute) Three gallons per minute
- If used for irrigation, give the acreage and description of the lands to which water has been applied and name of the owner thereof
- The means of withdrawing such water from the ground and the location of each well or other means of withdrawal Windmill in pumpjack Middle of Section 22 Gas Motor
- The date of commencement and completion of the construction of the well, wells, or other works for withdrawal of groundwater don't know
- The depth of water table 85 Feet
- So far as it may be available, the type, size and depth of each well or the general specifications of any other works for the withdrawal of groundwater S.I.A. 1 1/2 inch hole, two inch pipe and two inch cylinder, with Wood head about 225 Feet dept
- The estimated amount of groundwater withdrawn each year 137,500 gallons
- The log of formations encountered in the drilling of each well if available don't know
- Such other information of a similar nature as may be useful in carrying out the policy of this act, including reference to book and page of any county record don't know

Signature of Owner James Ruff
Date Dec 11, 1963


Three copies to be filed by the owner with the County Clerk and Recorder of the county in which the well is located.

Please answer all questions. If not applicable, so state, otherwise the form will be returned.

Original to the County Clerk and Recorder; duplicate to the State Engineer; Triplicate to the School of Mines and Quadruplicate for the Appropriator.

9026

720012



RECORDED
INDEXED
DEC 1 1968
COUNTY CLERK

STATE OF MONTANA,
County of Yellowstone,

This instrument was filed in my office

this DEC 1 2 1968

at 1:28 P.M.

Ednon S. Redding,
County Clerk & Ex-officio

By [Signature] Deputy

7200

GF-4

File No.

DUPLICATE

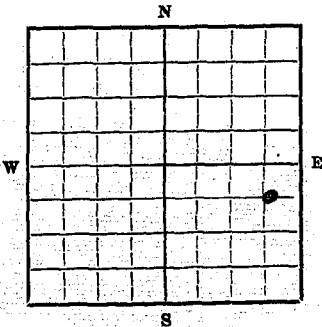
T.H.N.R. 33E 23
County Yellowstone

STATE OF MONTANA
ADMINISTRATOR OF GROUNDWATER CODE
OFFICE OF STATE ENGINEER

RECEIVED
DEC 26 1963

Declaration of Vested Groundwater Rights
(Under Chapter 237, Montana Session Laws, 1961)

1. Joseph H. Ruff, of Custer Montana
(Name of Appropriator) (Address) (Town)
County of Yellowstone State of Montana
have appropriated groundwater according to the Montana laws in effect prior to January 1, 1962, as follows:



N 3 1/4 Sec 23 T44 R37E

Indicate point of appropriation and place of use, if possible. Each small square represents 10 acres.

- 2. The beneficial use on which the claim is based The wells are used for stock water.
- 3. Date or approximate date of earliest beneficial use; and how continuous the use has been 1940. It's been used continually since then.
- 4. The amount of groundwater claimed (in miner's inches or gallons per minute) 10 gallons per minute.
- 5. If used for irrigation, give the acreage and description of the lands to which water has been applied and name of the owner thereof Does not apply to this well.
- 6. The means of withdrawing such water from the ground and the location of each well or other means of withdrawal Electric motor and pump jack.

- 7. The date of commencement and completion of the construction of the well, wells, or other works for withdrawal of groundwater Unknown.
- 8. The depth of water table 200 ft.
- 9. So far as it may be available, the type, size and depth of each well or the general specifications of any other works for the withdrawal of groundwater dia: 6 in. Depth: 355 ft. For withdrawal it uses a 2 in. pipe and a wooden rod and a working barrel.
- 10. The estimated amount of groundwater withdrawn each year 150,000 gallons.
- 11. The log of formations encountered in the drilling of each well if available Not available.
- 12. Such other information of a similar nature as may be useful in carrying out the policy of this act, including reference to book and page of any county record None.

Signature of Owner Joseph H. Ruff
Date Dec 23, 1963


Three copies to be filed by the owner with the County Clerk and Recorder of the county in which the well is located.

Please answer all questions. If not applicable, so state, otherwise the form will be returned.

Original to the County Clerk and Recorder; duplicate to the State Engineer; Triplicate to the School of Mines and Quadruplicate for the Appropriator.

12879

720682



1963 JAN 23 AM 10:58

SEALED
 CANOPY
 12-01
DEC 23 1963

Handwritten signature

1963 JAN 23 AM 10:58
 1963 JAN 23 AM 10:58
 1963 JAN 23 AM 10:58

1963 JAN 23 AM 10:58
 1963 JAN 23 AM 10:58
 1963 JAN 23 AM 10:58

GW

File No.

DUPLICATE

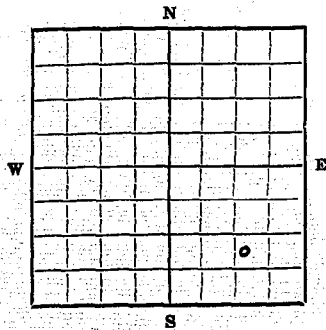
T.H.H. R. 33 E 25
County of Yellowstone

STATE OF MONTANA
ADMINISTRATOR OF GROUNDWATER CODE
OFFICE OF STATE ENGINEER

RECEIVED
DEC 26 1963

Declaration of Vested Groundwater Rights
(Under Chapter 237, Montana Session Laws, 1961) STATE ENGINEER

1. Joseph H. Ruff of Box 42 Custer
(Name of Appropriator) (Address) (Town)
County of Yellowstone State of Montana
have appropriated groundwater according to the Montana laws in effect prior to January 1, 1962, as follows:



5²³ E 1/4 Sec. 25 T4N R33 E

Indicate point of appropriation and place of use, if possible. Each small square represents 10 acres.

- 2. The beneficial use on which the claim is based The well is used for stock water.
- 3. Date or approximate date of earliest beneficial use; and how continuous the use has been 1951 Has been used ever since.
- 4. The amount of groundwater claimed (in miner's inches or gallons per minute) 15 gallons per minute.
- 5. If used for irrigation, give the acreage and description of the lands to which water has been applied and name of the owner thereof Does not apply to this well.
- 6. The means of withdrawing such water from the ground and the location of each well or other means of withdrawal Windmill.

- 7. The date of commencement and completion of the construction of the well, wells, or other works for withdrawal of groundwater Unknown.
- 8. The depth of water table 35 ft.
- 9. So far as it may be available, the type, size and depth of each well or the general specifications of any other works for the withdrawal of groundwater Size: 6 in. Depth: 180 ft. For withdrawal it uses 1 1/2 in. pipe and a steel rod.
- 10. The estimated amount of groundwater withdrawn each year 75,000 gallons.
- 11. The log of formations encountered in the drilling of each well if available Not available.
- 12. Such other information of a similar nature as may be useful in carrying out the policy of this act, including reference to book and page of any county record None.

Signature of Owner

Joseph H. Ruff
Date Dec. 23 1963

Three copies to be filed by the owner with the County Clerk and Recorder of the county in which the well is located.

Please answer all questions. If not applicable, so state, otherwise the form will be returned.

Original to the County Clerk and Recorder; duplicate to the State Engineer; Triplicate to the School of Mines and Quadruplicate for the Appropriator.

12877

Form No. 18
8-60

T. 44 R. 33E
COUNTY Yellowstone

CENTRAL BUREAU OF MINES AND GEOLOGY
Butte, Montana

RECEIVED
JUL 28 1955

STATE ENGINEER

Water Well Log

	XX	Owner <u>Rough Land & Livestock</u>	Address <u>Quarter Mont.</u>
		Driller <u>Chris Redland</u>	Address <u>Quarter Mont.</u>
		Date Started <u>June 1955</u>	Date Completed <u>July 1955</u>
		Location: Sec. <u>26</u> T. <u>44</u> R. <u>33E</u> Sec. <u>26</u> of <u>34</u>	

Type of well: Bailed Equipment used Churn
(Dug, driven or drilled) (Churn drill, rotary other)

Water use Domestic Municipal Stock Irrigation
Industrial Drainage Other _____

Casing: 6" ft. to 312' ft. Type: Steel Size: 6"

Casing: _____ ft. to _____ ft. Type: _____ Size: _____

Casing: _____ ft. to _____ ft. Type: _____ Size: _____

Perforated or screened: Ft. _____ to ft. _____ Ft. _____ to ft. _____

Type of screen or perforations: Perforated 100'

Static water level, for non-flowing wells: _____ feet.

Shut-in pressure for flowing wells: _____ lb. /sq. in. on: _____ (date)

Pumping water level: 100' feet at 3 1/2 gal. per min. Min

How tested: Bailed

Length of test: 1 Hr.

Remarks: (Gravel packing, cementing, packers, type of shut-off, depth of shut-off)

This form is available in microfilm and microfiche editions. For more information, contact the National Archives and Records Administration, Washington, D.C. 20540.

Form No. 18
8-60

T. 4N R. 33E
COUNTY Yellowstone

CENTRAL BUREAU OF MINES AND GEOTECHNICAL
Butte, Montana

RECEIVED
JUL 2 1955

Water Well Form

XX	

Owner Kemp Land & Livestock Address Custer Mont.
 Driller Chris Hadland Date Started June 1955 Date Completed July 1955
 Location: Sec. 30 T. 4N R. 33E Sec. NE 1/4 of SW 4

STATE ENGINEER

Type of well Drilled Equipment used Churn
 (Dug, driven or drilled) (Churn drill, rotary other)

Water use Domestic Municipal Stock Irrigation
 Industrial Drainage Other _____

Casing 0 ft. to 200' ft. Type Steel Size 6"

Casing _____ ft. to _____ ft. Type _____ Size _____

Casing _____ ft. to _____ ft. Type _____ Size _____

Perforated or screened _____ ft. to _____ ft. _____ ft. to _____ ft.

Type of screen or perforations 40' Perforated casing

Static water level, for non-flowing well: 80' feet.

Shut-in pressure for flowing well: _____ lb. /sq. in. on: _____ (date)

Pumping water level 60' feet at 4 gal. per min. Min

How tested: Bailing

Length of test _____ hr.

Remarks: (Gravel packing, cementing, packers, type of shut-off, depth of shut-off)

