

GV

File No. ....

T. 5N R. 32-E <sup>22</sup>

DUPLICATE

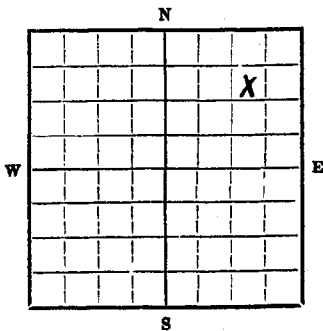
County Yellowstone

STATE OF MONTANA  
ADMINISTRATOR OF GROUNDWATER CODE  
OFFICE OF STATE ENGINEER

RECEIVED  
DEC 28 1963

**Declaration of Vested Groundwater Rights**  
(Under Chapter 237, Montana Session Laws, 1961)

1. William E. Steele, of 2820 Augusta Lane, Billings  
(Name of Appropriator) (Address) (Town)  
County of Yellowstone State of Montana  
have appropriated groundwater according to the Montana laws in effect prior to January 1, 1962, as follows:



NE 1/4 NE 1/4 Sec. 22 T. 5N R. 32-E

Indicate point of appropriation and place of use, if possible. Each small square represents 10 acres.

- 2. The beneficial use on which the claim is based Stockwater and house use.
- 3. Date or approximate date of earliest beneficial use; and how continuous the use has been 1944, continuous use
- 4. The amount of groundwater claimed (in miner's inches or gallons per minute) 10 gallons per minute
- 5. If used for irrigation, give the acreage and description of the lands to which water has been applied and name of the owner thereof
- 6. The means of withdrawing such water from the ground and the location of each well or other means of withdrawal Submersible pump operated by electricity.

- 7. The date of commencement and completion of the construction of the well, wells, or other works for withdrawal of groundwater 1944
- 8. The depth of water table Unknown
- 9. So far as it may be available, the type, size and depth of each well or the general specifications of any other works for the withdrawal of groundwater 250 feet deep; 6 inch hole
- 10. The estimated amount of groundwater withdrawn each year 1,752,000 gal.
- 11. The log of formations encountered in the drilling of each well if available Unknown
- 12. Such other information of a similar nature as may be useful in carrying out the policy of this act, including reference to book and page of any county record Unknown

Signature of Owner William E. Steele

Date Dec. 20, 1963

Three copies to be filed by the owner with the County Clerk and Recorder of the county in which the well is located.

Please answer all questions. If not applicable, so state, otherwise the form will be returned.

Original to the County Clerk and Recorder; duplicate to the State Engineer; Triplicate to the School of Mines and Quadruplicate for the Appropriator.

12-919

720762

RECORDED TO PROTECT THE INTERESTS OF THE STATE OF MONTANA

RECORDED TO PROTECT THE INTERESTS OF THE STATE OF MONTANA


STATE OF MONTANA,  
County of Yellowstone,

This instrument was filed in my office  
this DEC 23 day of 1963

at 7:22 o'clock P. M.

Edmon S. Reilly,  
County Clerk & Recorder

By Jain Deputy  
200



to be used for the purpose of...  
to be used for the purpose of...  
to be used for the purpose of...

to be used for the purpose of...  
to be used for the purpose of...  
to be used for the purpose of...

to be used for the purpose of...  
to be used for the purpose of...  
to be used for the purpose of...

to be used for the purpose of...  
to be used for the purpose of...  
to be used for the purpose of...

to be used for the purpose of...  
to be used for the purpose of...  
to be used for the purpose of...

GV

File No. ....

T. 5N R. 32-E

DUPLICATE

County Yellowstone

STATE OF MONTANA  
ADMINISTRATOR OF GROUNDWATER CODE  
OFFICE OF STATE ENGINEER

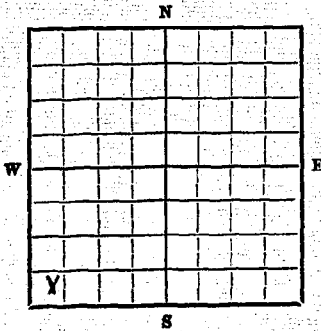
RECEIVED  
DEC 26 1963

Declaration of Vested Groundwater Rights

(Under Chapter 237, Montana Session Laws, 1961)

STATE ENGINEER

1. William E. Steele, of 2820 Augusta Lane, Billings  
(Name of Appropriator) (Address) (Town)  
County of Yellowstone State of Montana  
have appropriated groundwater according to the Montana laws in effect prior to January 1, 1962, as follows:



SW 1/4, SW 1/4 Sec. 25, T. 5N, R. 32-E

Indicate point of appropriation and place of use, if possible. Each small square represents 10 acres.

- 2. The beneficial use on which the claim is based Stockwater
- 3. Date or approximate date of earliest beneficial use; and how continuous the use has been 1944; continuous
- 4. The amount of groundwater claimed (in miner's inches or gallons per minute) 20 gallons per minute
- 5. If used for irrigation, give the acreage and description of the lands to which water has been applied and name of the owner thereof Not used
- 6. The means of withdrawing such water from the ground and the location of each well or other means of withdrawal Lift pump with electricity

- 7. The date of commencement and completion of the construction of the well, wells, or other works for withdrawal of groundwater 1944
- 8. The depth of water table Unknown
- 9. So far as it may be available, the type, size and depth of each well or the general specifications of any other works for the withdrawal of groundwater 150 feet deep; 6 inch hole
- 10. The estimated amount of groundwater withdrawn each year 3,504,000 gal
- 11. The log of formations encountered in the drilling of each well if available Unknown
- 12. Such other information of a similar nature as may be useful in carrying out the policy of this act, including reference to book and page of any county record Unknown

Signature of Owner William E. Steele

Date Dec 20, 1963

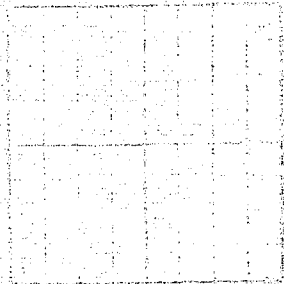
Three copies to be filed by the owner with the County Clerk and Recorder of the county in which the well is located.

Please answer all questions. If not applicable, so state, otherwise the form will be returned.

Original to the County Clerk and Recorder; duplicate to the State Engineer; Triplicate to the School of Mines and Quadruplicate for the Appropriator.

12917

720760



STATE OF MONTANA )  
 County of Yellowstone )  
 This instrument was filed in my office  
 this DEC 23 1963  
 at 3:10 o'clock P. M.  
 J. S. [Signature]  
 County Clerk & Recorder  
 By [Signature] Deputy

RECORDED  
 INDEXED  
 FILED  
 DECEMBER 23 1963  
 CLERK OF DISTRICT COURT  
 YELLOWSTONE COUNTY, MONTANA

GW

File No. ....

DUPLICATE

T. 5N R. 32-E  
County...Yellowstone

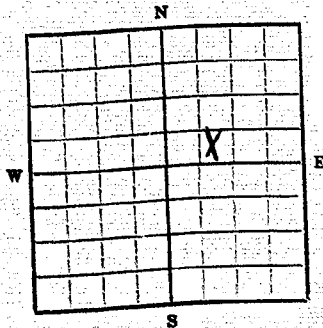
STATE OF MONTANA  
ADMINISTRATOR OF GROUNDWATER CODE  
OFFICE OF STATE ENGINEER

RECEIVED  
DEC 26 1963

Declaration of Vested Groundwater Rights  
(Under Chapter 237, Montana Session Laws, 1961)

STATE ENGINEER

1. William E. Steele, of 2820 Augusta Lane, Billings  
(Name of Appropriator) (Address) (Town)  
County of Yellowstone State of Montana  
have appropriated groundwater according to the Montana laws in effect prior to January 1, 1962, as follows:



SW 1/4 Sec. 26 T. 5N R. 32-E  
Indicate point of appropriation  
and place of use, if possible.  
Each small square represents 10  
acres.

- 2. The beneficial use on which the claim is based Stockwater
- 3. Date or approximate date of earliest beneficial use; and how continuous the use has been 1944; continuous
- 4. The amount of groundwater claimed (in miner's inches or gallons per minute) 6 gallons per minute
- 5. If used for irrigation, give the acreage and description of the lands to which water has been applied and name of the owner thereof Not used
- 6. The means of withdrawing such water from the ground and the location of each well or other means of withdrawal  
Lift pump with electricity

- 7. The date of commencement and completion of the construction of the well, wells, or other works for withdrawal of groundwater 1944
- 8. The depth of water table Unknown
- 9. So far as it may be available, the type, size and depth of each well or the general specifications of any other works for the withdrawal of groundwater 100 feet deep; 6 inch hole
- 10. The estimated amount of groundwater withdrawn each year 1,296,000 gal
- 11. The log of formations encountered in the drilling of each well if available Unknown
- 12. Such other information of a similar nature as may be useful in carrying out the policy of this act, including reference to book and page of any county record Unknown

Signature of Owner William E. Steele

Date Dec 25, 1963

Three copies to be filed by the owner with the County Clerk and Recorder of the county in which the well is located.

Please answer all questions. If not applicable, so state. Otherwise the form will be returned.

Original to the County Clerk and Recorder; duplicate to the State Engineer; Triplicate to the School of Mines and Quaduplicate for the Appropriator.

File No. ....

DUPLICATE

T. 5N R. 32-E

County Yellowstone

STATE OF MONTANA  
ADMINISTRATOR OF GROUNDWATER CODE  
OFFICE OF STATE ENGINEER

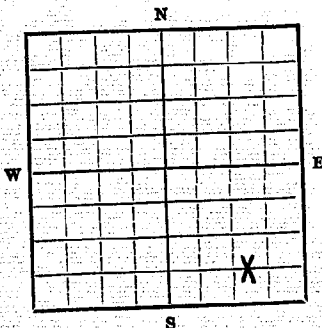
RECEIVED  
DEC 26 1963

Declaration of Vested Groundwater Rights

(Under Chapter 237, Montana Session Laws, 1961)

STATE ENGINEER

1. William E. Steele, of 2820 Augusta Lane, Billings  
(Name of Appropriator) (Address) (Town)  
County of Yellowstone State of Montana  
have appropriated groundwater according to the Montana laws in effect prior to January 1, 1962, as follows:



SE 1/4 SE 1 Sec. 29 T. 5N R. 32-E  
Indicate point of appropriation and place of use, if possible. Each small square represents 10 acres.

2. The beneficial use on which the claim is based Stockwater

3. Date or approximate date of earliest beneficial use; and how continuous the use has been 1956; continuous

4. The amount of groundwater claimed (in miner's inches or gallons per minute) 5 gallons per minute

5. If used for irrigation, give the acreage and description of the lands to which water has been applied and name of the owner thereof Not used

6. The means of withdrawing such water from the ground and the location of each well or other means of withdrawal  
Lift pump with electricity

7. The date of commencement and completion of the construction of the well, wells, or other works for withdrawal of groundwater 1956

8. The depth of water table Unknown

9. So far as it may be available, the type, size and depth of each well or the general specifications of any other works for the withdrawal of groundwater 295 feet deep; 6 inch hole

10. The estimated amount of groundwater withdrawn each year 576,000 gal.

11. The log of formations encountered in the drilling of each well if available Unknown

12. Such other information of a similar nature as may be useful in carrying out the policy of this act, including reference to book and page of any county record Unknown

Signature of Owner William E. Steele


Date Dec 20, 1963

Three copies to be filed by the owner with the County Clerk and Recorder of the county in which the well is located.

Please answer all questions. If not applicable, so state, otherwise the form will be returned.

Original to the County Clerk and Recorder; duplicate to the State Engineer; Triplicate to the School of Mines and Quadruplicate for the Appropriator.

720756



3:08 DEC 29 1963  
JLS  
3200

Vertical text on the right side of the page, possibly a date or reference number.

GW

File No. ....

T. 5N R. 32-E

County Yellowstone

DUPLICATE

STATE OF MONTANA  
ADMINISTRATOR OF GROUNDWATER CODE  
OFFICE OF STATE ENGINEER


RECEIVED  
DEC 26 1963

Declaration of Vested Groundwater Rights

(Under Chapter 287, Montana Session Laws, 1961)

STATE ENGINEER

1. William E. Steele, of 2820 Augusta Lane, Billings  
(Name of Appropriator) (Address) (Town)  
County of Yellowstone State of Montana  
have appropriated groundwater according to the Montana laws in effect prior to January 1, 1962, as follows:



SE 1/4 Sec. 29 T. 5N R. 32-E  
Indicate point of appropriation and place of use, if possible. Each small square represents 10 acres.

- 2. The beneficial use on which the claim is based Stockwater
- 3. Date or approximate date of earliest beneficial use; and how continuous the use has been 1956; continuous
- 4. The amount of groundwater claimed (in miner's inches or gallons per minute) 5 gallons per minute
- 5. If used for irrigation, give the acreage and description of the lands to which water has been applied and name of the owner thereof Not used
- 6. The means of withdrawing such water from the ground and the location of each well or other means of withdrawal Lift pump with electricity

- 7. The date of commencement and completion of the construction of the well, wells, or other works for withdrawal of groundwater 1956
- 8. The depth of water table Unknown
- 9. So far as it may be available, the type, size and depth of each well or the general specifications of any other works for the withdrawal of groundwater 295 feet deep; 6 inch hole
- 10. The estimated amount of groundwater withdrawn each year 576,000 gal.
- 11. The log of formations encountered in the drilling of each well if available Unknown
- 12. Such other information of a similar nature as may be useful in carrying out the policy of this act, including reference to book and page of any county record Unknown

Signature of Owner William E. Steele  
Date Dec. 20, 1963


Three copies to be filed by the owner with the County Clerk and Recorder of the county in which the well is located.

Please answer all questions. If not applicable, so state, otherwise the form will be returned.

Original to the County Clerk and Recorder; duplicate to the State Engineer; Triplicate to the School of Mines and Quadruplicate for the Appropriator.



720746



RECORDED IN DEPARTMENT OF REVENUE  
COUNTY OF YELLOWSTONE  
JANUARY 25 1963

STATE OF MONTANA  
County of Yellowstone

This instrument was filed in my office  
this 23 day of DEC 23 1962

at 2:52 o'clock P M.

County Clerk & Recorder

By Jewell Deputy  
25

File No. NOV 3 1945

County Yellowstone

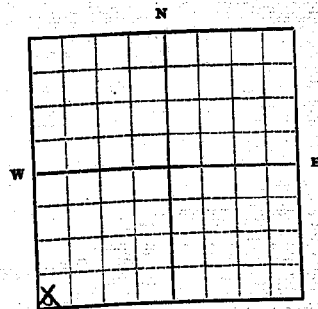
REPUBLICATE \_\_\_\_\_  
 Butcher \_\_\_\_\_  
 Corbett \_\_\_\_\_  
 Darlington \_\_\_\_\_  
 Dickert \_\_\_\_\_

STATE OF MONTANA  
 ADMINISTRATOR OF GROUNDWATER CODE  
 OFFICE OF STATE ENGINEER

Stovall Well No. 2  
 M-2-200

**Declaration of Vested Groundwater Rights**  
 (Under Chapter 21, Montana Session Laws, 1965)

1. **Bureau of Land Management** of **3310 4th Avenue North** **Billings**  
 (Name of Appropriator) (Address) (Town)  
 County of **Yellowstone** State of **Montana**  
 have appropriated groundwater according to the Montana laws in effect prior to January 1, 1962, as follows:



1/4 Sec 20 T. 5 N. R. 32 E

Indicate point of appropriation and place of use, if possible. Each small square represents 10 acres.

2. The beneficial use on which the claim is based  
**stockwater and water for wildlife**
3. Date or approximate date of earliest beneficial use; and how continuous the use has been  
**1946 with continuous use to present date**
4. The amount of groundwater claimed (in miner's inches or gallons per minute)  
**3 gallons per minute**
5. If used for irrigation, give the acreage and description of the lands to which water has been applied and name of the owner thereof  
**not used for irrigation**
6. The means of withdrawing such water from the ground and the location of each well or other means of withdrawal  
**windmill**

7. The date of commencement and completion of the construction of the well, wells, or other works for withdrawal of groundwater  
**started 1946, completed 1946**
8. The depth of water table **195 feet**
9. So far as it may be available, the type, size and depth of each well or the general specifications of any other works for the withdrawal of groundwater.  
**Depth: 235 feet**  
**Casing Size: 6"**  
**Type: Stock and wildlife water well**
10. The estimated amount of groundwater withdrawn each year **108,000 gallons per year**
11. The log of formations encountered in the drilling of each well if available  
**None**
12. Such other information of a similar nature as may be useful in carrying out the policy of this act, including reference to book and page of any county record  
**None**

Bureau of Land Management  
 By **Dante Holani**  
 District Manager  
 Date **October 6, 1945**

Three copies to be filed by the owner with the County Clerk and Recorder of the county in which the well is located.  
 Please answer all questions. If not applicable, so state, otherwise the form will be returned.  
 Original to the County Clerk and Recorder; duplicate to the State Engineer; Triplicate to the School of Mines and Quadruplicate for the Appropriator.

39758

3

ings  
(vn)

follows:

how con-

or gallons

f the lands  
mer thereof

and the lo-

ks for with-

of any other

act, including

well is located

l of Mines and

9758

**765466**

**Inspection of Vessel Groundwater Discharge**  
(Under Chapter 14, Section 2000, Title 14, P.S.)

OFFICE OF STATE ENGINEER  
DEPARTMENT OF ENVIRONMENTAL CONTROL  
STATE OF MONTANA

NOV 2 1988

1-12

*Jan 20*

This report was prepared by the State Engineer's Office, Department of Environmental Control, State of Montana, on November 2, 1988, at Helena, Montana. The report was prepared under contract with the Montana Department of Environmental Control, Helena, Montana. The report was prepared by the State Engineer's Office, Department of Environmental Control, State of Montana, Helena, Montana.

This report was prepared by the State Engineer's Office, Department of Environmental Control, State of Montana, Helena, Montana. The report was prepared under contract with the Montana Department of Environmental Control, Helena, Montana. The report was prepared by the State Engineer's Office, Department of Environmental Control, State of Montana, Helena, Montana.

File No. ....

T. 5 N R 33 E 37

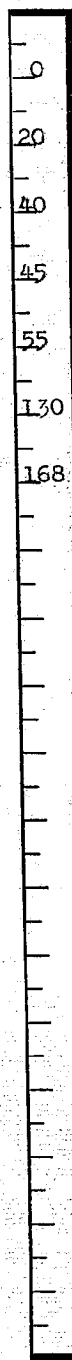
County Yellowstone

DUPLICATE

STATE OF MONTANA  
ADMINISTRATOR OF GROUNDWATER CODE  
OFFICE OF STATE ENGINEER

Notice of Completion of Groundwater  
Appropriation by Means of Well

(Under Chapter 237, Montana Session Laws, 1961)

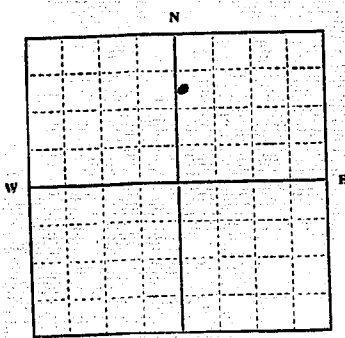


Top of Ground  
(Elev. above sea level 2850)  
Eroded Sandstone & Gravel  
Yellow Clay  
Shale  
Grey Sandstone  
Shale  
Grey Sandstone

Owner W. E. Steele Address Custer, Montana  
Driller Chris Badland Address Custer, Montana  
Date of Notice of Appropriation of Groundwater.....  
Date well started April 15, 1964 Date Completed April 24, 1964  
Type of well Drilled Equipment Used Spudder  
(dug, driven, bored or drilled) (Churn, drill, rotary or other)  
Water Use: Domestic  Municipal  Other  Irrigation   
Industrial  Drainage  Stock

Indicate on the diagram the character and thickness of the different strata met with in drilling, such as soil, clay, shale, gravel, rock or sand, etc. Show depth at which water is encountered, thickness and character of water-bearing strata and height to which water rises in the well.

Size of Drilled Hole	Size and Weight of Casing	From (Feet)	To (Feet)	PERFORATIONS		
				Kind Size	From (Feet)	To (Feet)
6"	7" 24 lb.	0	20			
	5" ID 5 lb.	0	168	slots	140	160
				1/8 x 2"		



N 1/4 Sec 32 T 5 N R 33 E  
Indicate location of well and place of use, if possible. Each small square represents 10 acres.

Show exact depth of bottom.

Static Water Level for non-flowing Well..... 50 feet.  
Shut-in Pressure for Flowing Well.....  
Pumping Water Level..... 150 feet at 7 gal. per minute.  
Discharge in gal. per min. of flowing well.....  
How Tested Time hauling Length of Test 20 min.

Remarks: (Gravel packing, cementing, packers, type of shutoff, location of place of use of groundwater if not at well, and any other similar pertinent information, including number of acres irrigated, if used for irrigation).....

3  
Driller's License Number  
Chris Badland  
Driller's Signature

This form to be prepared by driller, and three copies to be filed by the owner with the County Clerk and Recorder in the county in which the well is located.

Please answer all questions. If not applicable, so state, otherwise the form will be returned.

Original to the County Clerk and Recorder; duplicate to the State Engineer; Triplicate to the Montana Bureau of Mines and Geology and Quadruplicate for the Appropriator.





File No. ....

T. 5N R. 32-E <sup>33</sup>

DUPLICATE

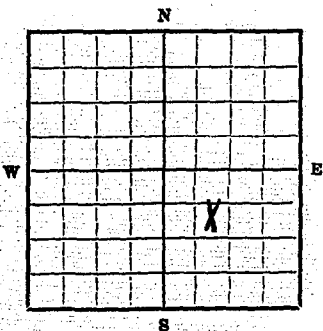
County. Yellowstone

STATE OF MONTANA  
ADMINISTRATOR OF GROUNDWATER CODE  
OFFICE OF STATE ENGINEER

RECEIVED  
DEC 26 1963

**Declaration of Vested Groundwater Rights** STATE ENGINEER  
(Under Chapter 237, Montana Session Laws, 1961)

1. William E. Steele, of 2820 Augusta Lane, Billings,  
(Name of Appropriator) (Address) (Town)  
County of Yellowstone State of Montana  
have appropriated groundwater according to the Montana laws in effect prior to January 1, 1962, as follows:



NW 1/4, SE 1/4, Sec. 33, T5N, R. 32-E

Indicate point of appropriation and place of use, if possible. Each small square represents 10 acres.

2. The beneficial use on which the claim is based Stockwater

3. Date or approximate date of earliest beneficial use; and how continuous the use has been 1947; continuous

4. The amount of groundwater claimed (in miner's inches or gallons per minute) 10 gallons per minute

5. If used for irrigation, give the acreage and description of the lands to which water has been applied and name of the owner thereof Not used

6. The means of withdrawing such water from the ground and the location of each well or other means of withdrawal  
Lift pump with gasoline motor

7. The date of commencement and completion of the construction of the well, wells, or other works for withdrawal of groundwater 1947

8. The depth of water table Unknown

9. So far as it may be available, the type, size and depth of each well or the general specifications of any other works for the withdrawal of groundwater 140 feet deep; 6 inch hole

10. The estimated amount of groundwater withdrawn each year 576,000 gal

11. The log of formations encountered in the drilling of each well if available unknown

12. Such other information of a similar nature as may be useful in carrying out the policy of this act, including reference to book and page of any county record Unknown

Signature of Owner William E. Steele


Date Dec. 20, 1963

Three copies to be filed by the owner with the County Clerk and Recorder of the county in which the well is located.

Please answer all questions. If not applicable, so state, otherwise the form will be returned.

Original to the County Clerk and Recorder. duplicate to the State Engineer; Triplicate to the School of Mines and Quadruplicate for the Appropriator.

720 751  
720 752



3.02

DE 23 1963

*John*  
*200*

1963-1964  
1964-1965  
1965-1966  
1966-1967  
1967-1968  
1968-1969  
1969-1970  
1970-1971  
1971-1972  
1972-1973  
1973-1974  
1974-1975  
1975-1976  
1976-1977  
1977-1978  
1978-1979  
1979-1980  
1980-1981  
1981-1982  
1982-1983  
1983-1984  
1984-1985  
1985-1986  
1986-1987  
1987-1988  
1988-1989  
1989-1990  
1990-1991  
1991-1992  
1992-1993  
1993-1994  
1994-1995  
1995-1996  
1996-1997  
1997-1998  
1998-1999  
1999-2000  
2000-2001  
2001-2002  
2002-2003  
2003-2004  
2004-2005  
2005-2006  
2006-2007  
2007-2008  
2008-2009  
2009-2010  
2010-2011  
2011-2012  
2012-2013  
2013-2014  
2014-2015  
2015-2016  
2016-2017  
2017-2018  
2018-2019  
2019-2020  
2020-2021  
2021-2022  
2022-2023  
2023-2024  
2024-2025  
2025-2026  
2026-2027  
2027-2028  
2028-2029  
2029-2030  
2030-2031  
2031-2032  
2032-2033  
2033-2034  
2034-2035  
2035-2036  
2036-2037  
2037-2038  
2038-2039  
2039-2040  
2040-2041  
2041-2042  
2042-2043  
2043-2044  
2044-2045  
2045-2046  
2046-2047  
2047-2048  
2048-2049  
2049-2050


























STATE OF OREGON  
County of Washington  
This is to certify that  
on AUG 7 1970  
at 11:20 A M.  
County of Washington  
By Jaw Deputy  
Jaw



720755



1963  
12  
28  
1963

UNITED STATES DEPARTMENT OF AGRICULTURE  
OFFICE OF THE ASSISTANT SECRETARY FOR  
GENERAL INVESTIGATIONS  
WASHINGTON, D. C. 20250

DATE: 12/28/63  
Time: 1:30 P.M.  
This is a copy of the report of the  
investigation conducted by the  
Assistant Secretary for General  
Investigations, United States  
Department of Agriculture, on  
December 28, 1963, at  
Washington, D. C.  
SLL  
2.00

Deputy

GV 4

File No. ....

DUPLICATE

*Proceedings from  
Yellowstone and River  
field checks 1968  
by E. Hamilton*

T 5N R 36

County Yellowstone

STATE OF MONTANA  
ADMINISTRATOR OF GROUNDWATER CODE  
OFFICE OF STATE ENGINEER

RECEIVED  
DEC 30 1963

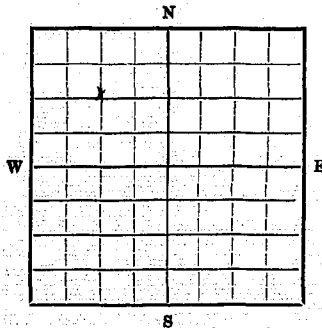
Declaration of Vested Groundwater Rights

(Under Chapter 237, Montana Session Laws, 1961)

STATE ENGINEER

1. William A. & William M. Gunn, of Foster Montana  
(Name of Appropriator) (Address) (Town)

County of Yellowstone State of Montana  
have appropriated groundwater according to the Montana laws in effect prior to January 1, 1962, as follows:



N 1/4 Sec 36 T5N R 36E

Indicate point of appropriation and place of use, if possible. Each small square represents 10 acres.

2. The beneficial use on which the claim is based IRRIGATION

3. Date or approximate date of earliest beneficial use; and how continuous the use has been 1951 CONTINUOUS

4. The amount of groundwater claimed (in miner's inches or gallons per minute) 3500 GPM

5. If used for irrigation, give the acreage and description of the lands to which water has been applied and name of the owner thereof. Sec 25 + 36 - 5N33E + Sec 31 5N34E - William A. & William M. Gunn

6. The means of withdrawing such water from the ground and the location of each well or other means of withdrawal Electric Pump

7. The date of commencement and completion of the construction of the well, wells, or other works for withdrawal of groundwater April 1951

8. The depth of water table 18'

9. So far as it may be available, the type, size and depth of each well or the general specifications of any other works for the withdrawal of groundwater 20' deep - 60' casing

10. The estimated amount of groundwater withdrawn each year 1,209,600,000 Gal

11. The log of formations encountered in the drilling of each well if available Not Available

12. Such other information of a similar nature as may be useful in carrying out the policy of this act, including reference to book and page of any county record

Signature of Owner

William M. Gunn

Date 12/15/63

Three copies to be filed by the owner with the County Clerk and Recorder of the county in which the well is located.

Please answer all questions. If not applicable, so state, otherwise the form will be returned.

Original to the County Clerk and Recorder; duplicate to the State Engineer; Triplicate to the School of Mines and Quadruplicate for the Appropriator.



































GW

File No. ....

T 4 N R 23E 6

DUPLICATE

County .....

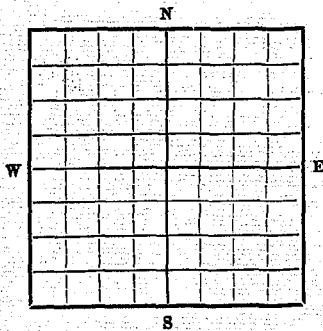
STATE OF MONTANA  
ADMINISTRATOR OF GROUNDWATER CODE  
OFFICE OF STATE ENGINEER

RECEIVED  
DEC 30 1963

**Declaration of Vested Groundwater Rights**  
(Under Chapter 237, Montana Session Laws, 1961)

STATE ENGINEER

1. **Fred C. Drows**, of **Broadview**  
(Name of Appropriator) (Address) (Town)  
County of **Yellowstone** State of **Montana**  
have appropriated groundwater according to the Montana laws in effect prior to January 1, 1962, as follows:



1/4 Sec. **T4N R. 23E**  
Indicate point of appropriation and place of use, if possible. Each small square represents 10 acres.

- 2. The beneficial use on which the claim is based **livestock**
- 3. Date or approximate date of earliest beneficial use; and how continuous the use has been **1928 - six months of a year**
- 4. The amount of groundwater claimed (in miner's inches or gallons per minute) **3 gallons per minute**
- 5. If used for irrigation, give the acreage and description of the lands to which water has been applied and name of the owner thereof **not used for irrigation**
- 6. The means of withdrawing such water from the ground and the location of each well or other means of withdrawal **pump, Northwest quarter of section 6**

- 7. The date of commencement and completion of the construction of the well, wells, or other works for withdrawal of groundwater **1928**
- 8. The depth of water table **fifty (50) feet**
- 9. So far as it may be available, the type, size and depth of each well or the general specifications of any other works for the withdrawal of groundwater **drilled well, 8 inch, 50 feet deep**
- 10. The estimated amount of groundwater withdrawn each year **790,560 gallons**
- 11. The log of formations encountered in the drilling of each well if available **none available**
- 12. Such other information of a similar nature as may be useful in carrying out the policy of this act, including reference to book and page of any county record **none**

Signature of Owner .....


Date .....

Three copies to be filed by the owner with the County Clerk and Recorder of the county in which the well is located.

Please answer all questions. If not applicable, so state, otherwise the form will be returned.

Original to the County Clerk and Recorder; duplicate to the State Engineer; Triplicate to the School of Mines and Quadruplicate for the Appropriator.

720987



STATE OF MONTANA,  
County of Yellowstone, ss.

This instrument was filed in my office  
this 27th day of **DEC 27 1963**  
at 10:37 o'clock A M.  
County Clerk  
*Jaw* Deputy


2











Page 10 of 10

File No. ....

T. 4N R. 23E

TRIPLICATE

County Yellowstone

STATE OF MONTANA  
ADMINISTRATOR OF GROUNDWATER CODE  
OFFICE OF STATE ENGINEER

Notice of Completion of Groundwater Appropriation Without Well

14 1964  
STATE ENGINEER

(Under Chapter 237 Montana Session Laws, 1961)

Date of Appropriation of Groundwater 1927  
Owner Proves Ranch Address Bozeman  
Contractor (if any) none  
Address of Contractor none  
Date Started 1927 Date Completed 1927

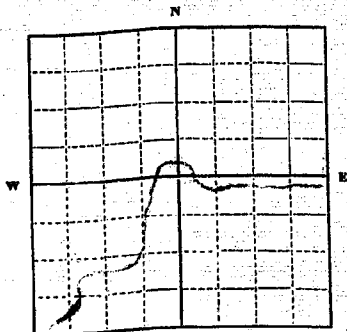
Describe means of obtaining groundwater without a well "as by sub-irrigation and other natural processes". Include depth to water when applicable.

Running streams

Quantity of water developed and used with explanation of method used to measure or estimate such amount. If use is intermittent

estimate approximate lengths of periods of use.

50 gals a minute -  
used constantly



Indicate point of appropriation and place of use, if possible.  
all  
1/4 Sec. 7 T. 4N R. 23E

Signature of Owner [Signature]

Date Feb 13. 64

This form to be prepared by contractor (if any), otherwise by the owner.

Three copies of this notice are to be filed with the County Clerk and Recorder of the county in which the works are located.

Please answer all questions. If not applicable, so state, otherwise the form will be returned.

Original to the County Clerk and Recorder; duplicate to the State Engineer; Triplicate to the Montana Bureau of Mines and Geology and Quadruplicate for the Appropriator.

File No. ....

T. 4N R. 23E

TRIPLICATE

County Yellowstone

STATE OF MONTANA  
ADMINISTRATOR OF GROUNDWATER CODE  
OFFICE OF STATE ENGINEER

Notice of Completion of Groundwater Appropriation  
Without Well

(Under Chapter 237 Montana Session Laws, 1961)

STATE ENGINEER

Date of Appropriation of Groundwater 1927

Owner Proves Roads Address Boonville

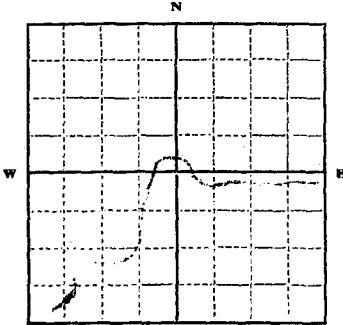
Contractor (if any) none

Address of Contractor none

Date Started 1927 Date Completed 1927

Describe means of obtaining groundwater without a well "as by sub-irrigation and other natural processes". Include depth to water when applicable.

Running stream



Quantity of water developed and used with explanation of method used to measure or estimate such amount. If use is intermittent

estimate approximate lengths of periods of use

all <sup>8</sup>  
1/4 Sec. 7 T. 4N R. 23E

Indicate point of appropriation and place of use, if possible.

used constantly

Signature of Owner [Signature]

Date Feb 13 64

This form to be prepared by contractor (if any), otherwise by the owner.

Three copies of this notice are to be filed with the County Clerk and Recorder of the county in which the works are located.

Please answer all questions. If not applicable, so state, otherwise the form will be returned.

Original to the County Clerk and Recorder; duplicate to the State Engineer; Triplicate to the Montana Bureau of Mines and Geology and Quadruplicate for the Appropriator.

8

File No. ....

T. 4N R. 23E

TRIPPLICATE

County Yellowstone

STATE OF MONTANA  
ADMINISTRATOR OF GROUNDWATER CODE  
OFFICE OF STATE ENGINEER

Notice of Completion of Groundwater Appropriation  
Without Well

FEB 14 1964

STATE ENGINEER

(Under Chapter 237 Montana Session Laws, 1961)

Date of Appropriation of Groundwater 1961

Owner Donovan Ranch Address Bozeman

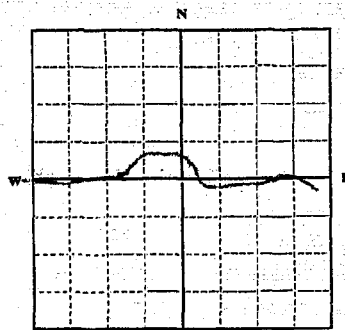
Contractor (if any) none

Address of Contractor none

Date Started 1961 Date Completed 1961

Describe means of obtaining groundwater without a well "as by sub-irrigation and other natural processes". Include depth to water when applicable.

Running stream



Quantity of water developed and used with explanation of method used to measure or estimate such amount. If use is intermittent

estimate approximate lengths of periods of use.

50 gals. in minute

Signature of Owner Donovan Ranch Co.

Date.....

SW SE <sup>S</sup> 7 4N R. 23E  
1/4 Sec. T. R.

Indicate point of appropriation and place of use, if possible.

This form to be prepared by contractor (if any), otherwise by the owner.  
Three copies of this notice are to be filed with the County Clerk and Recorder of the county in which the works are located.  
Please answer all questions. If not applicable, so state, otherwise the form will be returned.  
Original to the County Clerk and Recorder; duplicate to the State Engineer; Triplicate to the Montana Bureau of Mines and Geology and Quadruplicate for the Appropriator.

34922

8

File No. ....

T. 4N R 23E

TRIPLICATE

County Blaine

STATE OF MONTANA  
ADMINISTRATOR OF GROUNDWATER CODE  
OFFICE OF STATE ENGINEER

Notice of Completion of Groundwater Appropriation  
Without Well

20 14 1864

STATE ENGINEER

(Under Chapter 237 Montana Session Laws, 1961)

Date of Appropriation of Groundwater 1961

Owner James L. ... Address ...

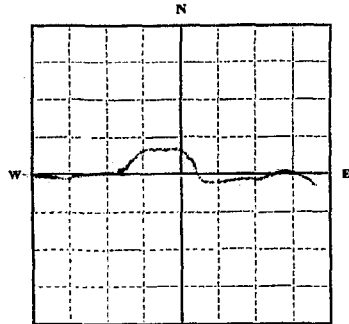
Contractor (if any) ...

Address of Contractor ...

Date Started 1961 Date Completed 1961

Describe means of obtaining groundwater without a well "as by sub-irrigation and other natural processes". Include depth to water when applicable.

Gravity flow



Quantity of water developed and used with explanation of method used to measure or estimate such amount. If use is intermittent

estimate approximate lengths of periods of use.

30 days a week

10 days a week

Signature of Owner James L. ...

Date ...

SW 1/4 SE 1/4 Sec. 4 T. 4N R. 23E

Indicate point of appropriation and place of use, if possible.

This form to be prepared by contractor (if any), otherwise by the owner.

Three copies of this notice are to be filed with the County Clerk and Recorder of the county in which the works are located.

Please answer all questions. If not applicable, so state, otherwise the form will be returned.

Original to the County Clerk and Recorder; duplicate to the State Engineer; Triplicate to the Montana Bureau of Mines and Geology and Quadruplicate for the Appropriator.

34922





8

724755

STATE OF MONTANA,  
 County of Yellowstone.

This instrument was filed in my office  
 this 13 day FEB 13 1964  
 at 1:04 o'clock P M.

Edmon S. Tiedding,  
 County Clerk & Recorder

By [Signature] Deputy I

922

Yellowstone

11818 100

character, color, thickness as soil, clay, sand, sandstone, etc. Show how water is found and how water rises in well.

(Elev. above sea level)

stone

How exact depth of bottom

53,969

937548

STATE OF MONTANA, )  
County of Yellowstone, ) ss.  
This instrument was filed in my office  
this JUN 25 1973  
at 2:58 P.M.  
By CBB Deputy

710

RECEIVED  
FEB 27 1964

T...Y.N...R. 23c  
County...Yellowstone

14

File No.....  
ORIGINAL

STATE OF MONTANA  
ADMINISTRATOR OF GROUNDWATER CODE  
OFFICE OF STATE ENGINEER

RECEIVED  
JAN 2 1964  
STATE ENGINEER

DECLARATION OF VESTED GROUNDWATER RIGHTS  
(Under Chapter 237, Montana Session Laws, 1961)

1. Lawrence Erickson, of RFD Broadview  
(Name of Appropriator) (Address) (Town)

County of Yellowstone State of Mont.  
have appropriated groundwater according to the Montana laws in effect prior to  
January 1, 1962, as follows:

NE - Sec. 14 T. 4N. R. 23E  
Indicate point of appropriation  
and place of use, if possible.  
Each small square represents  
10 acres.

- 2. The beneficial use on which the claim is based  
Domestic & stock well
- 3. Date or approximate date of earliest beneficial  
use; and how continuous the use has been  
CONTINUOUS USE SINCE 1945
- 4. The amount of groundwater claimed (in miner's  
inches or gallons per minute - 3.921 per Min.
- 5. If used for irrigation, give the acreage and  
description of the lands to which water has been  
applied and name of the owner thereof
- 6. The means of withdrawing such water from the  
ground and the location of each well or other  
means of withdrawal  
PUMP & Electric Motor  
125 ft. NW. 2k. Park shed
- 7. The date of commencement and completion of the construction of the well, wells,  
or other works for withdrawal of groundwater - 1945
- 8. The depth of water table - 70 ft.
- 9. So far as it may be available, the type, size and depth of each well or the gen-  
eral specifications of any other works for the withdrawal of groundwater -  
222 ft deep - 6" casing - Elec. driven pump  
drilled well
- 10. The estimated amount of groundwater withdrawn each year - 550,000 gal
- 11. The log of formations encountered in the drilling of each well if available
- 12. Such other information of a similar nature as may be useful in carrying out the  
policy of this act, including reference to book and page of any county record

Signature of Owner Lawrence Erickson  
Date Dec 31, 1963

Three copies to be filed by the owner with the County Clerk and Recorder of the  
county in which the well is located.  
Please answer all questions. If not applicable, so state, otherwise the form will  
be returned.  
Original to the County Clerk & Recorder; Duplicate to the State Engineer; Triplicate  
to the Montana Bureau of mines and Geology, and Quadruplicate for the appropriator

724756

STATE OF MONTANA,  
County of Yellowstone,

This instrument was filed in my office  
this FEB 13 day of 1904

at 1.06 o'clock P M.

Edman S. Harding,  
County Clerk & Recorder

*Paul* Deputy

24